

Old Colony Traffic Volumes Report 1990-2020

May, 2021

Old Colony Planning Council
70 School Street
Brockton, MA 02301
508-583-1833
www.ocpcrpa.org

*UPWP Task 2200
Multi-Modal Highway Data Surveillance and System Monitoring*

*This report was prepared under contract No. 112307 with the Massachusetts Department of
Transportation (MassDOT)*

ACKNOWLEDGEMENTS

The preparation of this report has been financed in part through grants from the Federal Highway Administration and Federal Transit Administration, U.S. Department of Transportation, under Metropolitan Planning Program, Section 104(f) of Title 23, U.S. Code, under Contract No. 112307.

The views and opinions of the Old Colony Planning Council expressed herein do not necessarily state or reflect those of the U. S. Department of Transportation.

The ***Old Colony Traffic Volumes Report (1990-2020)*** was prepared by the following members of the Old Colony Planning Council staff under the supervision of Charles Kilmer, Assistant Director/Transportation Program Manager, and the direction of Mary Waldron, Executive Director.

REPORT PREPARATION

Kyle Mowatt, Senior Transportation Planner
kmowatt@ocpcrpa.org

CONTRIBUTING STAFF

Shawn Bailey, Transportation Planner
sbailey@ocpcrpa.org

MAPS AND GRAPHICS

Andrew Vidal, GIS Manager
avidal@ocpcrpa.org

The preparation of this report has been financed in part through a grant[s] from the Federal Highway Administration, U.S. Department of Transportation, under the State Planning and Research Program, Section 505 [or Metropolitan Planning Program, Section 104(f)] of Title 23, U.S. Code.

The views and opinions of the Old Colony Planning Council expressed herein do not necessarily state or reflect those of the U. S. Department of Transportation.

TABLE OF CONTENTS

Section I Introduction, Traffic Flow Map, Code Key Index, & Volume Projection Formulas,
and Traffic Volumes During the COVID-19 Pandemic

Section II Traffic Volumes by State Numbered Route

Section III Local Traffic Volumes by Community:

Section IV State Numbered Route Traffic Growth Rate

Appendix

Old Colony Planning Council Traffic Count Request Form

Average Annual Daily Traffic Map

Regional Highways Map

Roadway Functional Classification Map

Section I

Introduction

1.0 Introduction

Transportation Planning requires traffic counts. The information obtained from these counts enables planners and engineers to study existing road and highway conditions and traffic circulation. The ability to project future traffic volumes provides the opportunity to identify potential problems before they develop as well as seek solutions to existing situations. Traffic counts help validate traffic model forecasts.

The ***Old Colony Traffic Volumes Report (1990-2020)*** contains the most up-to-date traffic counts from a variety of sources; annual percentage growth rates for state numbered highways; and, the methodology necessary to project future traffic volumes on the road network.

The ***Old Colony Traffic Volumes Report (1990-2020)*** contains traffic information from the past 30 years from a variety of sources including Old Colony Planning Council, Massachusetts Department of Transportation (MassDOT), and various consulting and engineering firms. A traffic flow map utilizing a “band width” scale (see Appendix) illustrates the volumes on major roadways in the region and surrounding areas. The traffic volumes on this map are based on recent traffic counts and factored historical count data.

During each count season the completed Automatic Traffic Recorder (ATR) counts are uploaded to the [Transportation Data Management System \(MS2\)](#). MS2 is a tool to organize traffic count data. It allows the ability to upload data from a traffic counter; view graphs, lists and reports of historic traffic count data; search for count data using either the database or the Google map; and print or export data to your desktop. The process of storing count data in MS2 involves collecting traffic count data, uploading count data, verifying count data quality, and assigning count data to count locations.

1.1 Traffic Volumes

The traffic volumes in this report are presented either by **Average Daily Traffic (ADT)** or **Average Annual Daily Traffic (AADT)**:

Average Daily Traffic (ADT)

The average volume of a 24 hour period based on several days of counting during a weekday (not including a Saturday or Sunday) is considered **ADT**. Typically, this is found as the average number of vehicles for a weekday (24 hours, non-weekend or holiday) collected over a 24 to 48 hour period. OCPC traffic counts are not seasonally adjusted and therefore represent Average Daily Traffic (ADT).

Average Annual Daily Traffic (AADT)

The average annual daily traffic is the average volume of a 24-hour period based on traffic counts taken on various days during different seasons. These counts are usually obtained at permanent count locations and adjusted based on a seasonal factor. These counts represent a typical weekday and do not include Saturday or Sunday traffic. MassDOT traffic counts are usually using a seasonal factor (except Route 3 and Route 24 on/off ramps)

Both the ADT and AADT can be measures of the traffic volume on a road in either one or both directions. The volumes in this report represent total volume (both directions of travel). OCPC and MassDOT conduct these counts on a regular basis throughout the region. Section II of this report contains traffic volumes on state numbered routes and Section III contains traffic volumes on all other roadways.

2.0 Code Key Index

Route # - State Route Number given where appropriate.

Community - City or Town in which traffic count was taken.

Street - Street on which traffic count was taken.

Location - Specific geographic location of the traffic counter.

“C/L” and “T/L” denote City Line and Town Line respectively.

Year - Year in which traffic count was taken.

Date - When available, the first day the traffic count was taken (M/D/Y).

Dir - Direction; All traffic counts listed are for total of both directions or total Average Daily Traffic (ADT) unless otherwise noted by NB (Northbound), SB (Southbound), EB (Eastbound) or WB (Westbound).

Source - Traffic count data source (e.g. what entity conducted the traffic count).

- OCPC – OCPC traffic counts commencing December 1983.
- MassDOT – MassDOT MS2.
- Other - (consultants, engineering firms, impact studies, etc.).

Average Daily Traffic (ADT) – The average volume for a 24-hour period (one weekday). Usually derived from a 48-hour weekday volume count, and not seasonally adjusted.

Average Annual Daily Traffic (AADT) - The average daily volume (24 hours) for a roadway usually based on permanent counters and data collected year round. This average is adjusted based on a seasonal factor.

Peak Hour Volume - The hour for which traffic volumes are the greatest. Typically, two peak hours are determined: one for the morning and one for the afternoon.

V/C Ratio - The ratio of Peak Hour Volume to the hourly capacity of the roadway.

85th Percentile Speed - The speed at or below which 85 percent of all vehicles in the sample area are traveling.

Heavy Vehicle Percentage - Represents buses and vehicles with six or more tires. The percentage of heavy vehicles in the traffic flow volumes.

U/R - Federal Aid Urban/Rural Designation.

U – Urban Area R – Rural Area

2.1 Functional Classification Code

0 Local – Roadways with the primary function to provide access to adjacent land, and roads that provide service for relatively short distances. Local roads include all roads not classified as part of the principal arterial, minor arterial, or collector system.

1 Interstate – Limited access facilities that serve as principal arterials providing service to substantial regional, statewide, and interstate travel.

2 Principal Arterial – Major divided highways that serve corridor movements having trip lengths and travel densities characteristic of interstates.

3 Urban Principal Arterial or Rural Minor Arterial – Roadways with regional and statewide significance that link cities and large towns, forming an integrated network on the county level.

5 Urban Minor Arterial or Rural Major Collector – Roadways that provide service to cities, towns, and other traffic generators not being served by the arterial system; roads that link these places with the arterial system; and roads that serve the inter-county travel corridors.

6 Urban Collector or Rural Minor Collector – Roadways that bring traffic from local roads to collector roads, and roads that provide service to small communities and link local traffic generators to the rural areas.

In order to interpret the functional classification of a particular road, one must consider the following: accessibility and mobility; density and types of land use; density of street and highway network; nature of travel patterns; and, the manner in which all of these elements are related to the definition of highway function. Additionally, one must take into account the particular urban/rural designation. Figure 1.4 displays the Roadway Functional Classification for the Old Colony Region.

3.0 Volume Projection Formulas

A. To calculate future volume use this formula:

$$FV = BV \times (1 + (AG\% \div 100))^{(DY - BY)}$$

Where:

FV = Future Volume

BV = Base Year Volume

AG = Annual Growth %

DY = Desired Year

BY = Base Year

Example – Find FV Where:

BV = 10,000

$$FV = BV \times (1 + (AG\% \div 100))^{(DY - BY)}$$

AG = 5%

$$FV = 10,000 \times (1 + (5\% \div 100))^{(2005-1998)}$$

DY = 2005

$$FV = 10,000 \times (1 + .05)^{(2005-1998)}$$

BY = 1998

$$FV = 10,000 \times 1.05^7$$

$$FV = 14,071$$

B. To calculate previous volume use this formula:

$$PV = BV \div (1 + (AG\% \div 100))^{(BY - DY)}$$

Where:

PV = Previous Volume

BV = Base Year Volume

AG = Annual Growth %

BY = Base Year

DY = Desired Year

Example – Find PV Where:

BV = 14,701

$$PV = BV \div (1 + (AG\% \div 100))^{(BY - DY)}$$

AG = 5%

$$PV = 14,071 \div (1 + (5\% \div 100))^{(2005-1998)}$$

BY = 2005

$$PV = 14,071 \div (1 + .05)^{(2005-1998)}$$

DY = 1998

$$PV = 14,071 \div 1.05^7$$

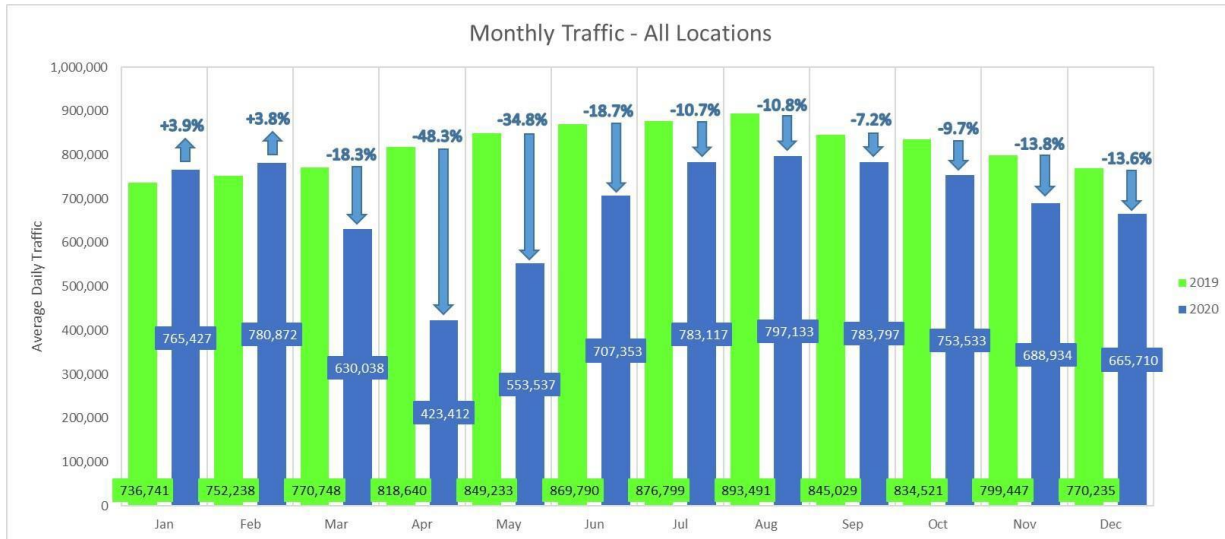
$$PV = 10,000$$

4.0 Traffic Trends During the COVID-19 Pandemic

In June 2020, the Old Colony Planning Council began conducting an analysis of eight continuous MassDOT ATR (Automatic Traffic Recorder) locations to determine the traffic trends both within and adjacent to its communities. The data source utilized for this project is the same Transportation Data Management System (MS2) that is utilized for OCPC’s traffic counting program. 2019 was used as the baseline year for the analysis as it was unaffected by COVID-19. As illustrated in the bar chart below, the average daily traffic in January and February had surpassed the same months in 2019. However, once states of emergency were issued, traffic began to go noticeably down. March experienced a significant drop in traffic as schools and jobs went remote, businesses closed, and all non-essential people were required to quarantine, with traffic on March 29th being 83% below the same date in 2019.

Traffic began to increase in April and continued that trend all the way to early September as the state carried out its Reopening Plan into Phase 3 of the four-phase Plan. However, with the drastic increase in COVID-19 cases starting from September into October came another drop in traffic. The issuing of the Stay-at-Home Advisory and recalling of Reopening Phases 3-1 and 3-2 (which was only issued for low-risk communities) resulted in steep declines in traffic, which got worse by the month. Low traffic volumes were observed on Thanksgiving (44.3% below Thanksgiving 2019) and Christmas (41.3% below Christmas 2019) that had not experienced since early May.

OCPC will continue to analyze traffic volumes in 2021 and 2019 will continue to be used at the baseline year. Updates will continue to be provided in future Traffic Volumes Reports for as long as this project is active.



Section II
Traffic Volumes by State Numbered Route

State Numbered Route Traffic Counts 1990-2020

Route	Community	Street	Location	Year	Date	Dir	Source	ADT*	AM Peak Hour	AM Peak Volume	PM Peak Hour	PM Peak Volume	V/C Ratio	85% Speed	Heavy Vehicle	U/R	FC
3	DUXBURY	PILGRIM HWY (RT 3)	N OF TREMONT ST (RT 3A)	2020			MassDOT	54,103					0.51			U	2
3	DUXBURY	PILGRIM HWY (RT 3)	N OF TREMONT ST (RT 3A)	2019			MassDOT	63,651					0.60			U	2
3	DUXBURY	PILGRIM HWY (RT 3)	N OF TREMONT ST (RT 3A)	2018			MassDOT	62,403					0.59			U	2
3	DUXBURY	PILGRIM HWY (RT 3)	N OF TREMONT ST (RT 3A)	2015			MASSDOT	58,488					0.55			U	2
3	DUXBURY	PILGRIM HWY (RT 3)	N OF TREMONT ST (RT 3A)	2014			MassDOT	56,238					0.53			U	2
3	DUXBURY	PILGRIM HWY (RT 3)	N OF TREMONT ST (RT 3A)	2013			MassDOT	55,352					0.52			U	2
3	DUXBURY	PILGRIM HWY (RT 3)	N OF TREMONT ST (RT 3A)	2012	5/21/12		MassDOT	55,748					0.52			U	2
3	DUXBURY	PILGRIM HWY (RT 3)	N OF TREMONT ST (RT 3A)	2011	6/27/11		MassDOT	61,918					0.58			U	2
3	DUXBURY	PILGRIM HWY (RT 3)	N OF TREMONT ST (RT 3A)	2010			MassDOT	65,000					0.61			U	2
3	DUXBURY	PILGRIM HWY (RT 3)	N OF TREMONT ST (RT 3A)	2009	7/13/09		MassDOT	64,572					0.61			U	2
3	DUXBURY	PILGRIM HWY (RT 3)	N OF TREMONT ST (RT 3A)	2008	9/15/08		MassDOT	64,368					0.60			U	2
3	DUXBURY	PILGRIM HWY (RT 3)	N OF TREMONT ST (RT 3A)	2007			MassDOT	66,939					0.63			U	2
3	DUXBURY	PILGRIM HWY (RT 3)	N OF TREMONT ST (RT 3A)	2006			MassDOT	68,229					0.64			U	2
3	DUXBURY	PILGRIM HWY (RT 3)	N OF TREMONT ST (RT 3A)	2005	8/16/05		MassDOT	68,000					0.64			U	2
3	DUXBURY	PILGRIM HWY (RT 3)	N OF TREMONT ST (RT 3A)	2004			MassDOT	66,119					0.62			U	2
3	DUXBURY	PILGRIM HWY (RT 3)	N OF TREMONT ST (RT 3A)	2003			MassDOT	65,700					0.62			U	2
3	DUXBURY	PILGRIM HWY (RT 3)	N OF TREMONT ST (RT 3A)	1999	8/23/99		MassDOT	41,700					0.39			U	2
3	DUXBURY	PILGRIM HWY (RT 3)	N OF TREMONT ST (RT 3A)	1998	7/27/98		MassDOT	51,000					0.48			U	2
3	DUXBURY	PILGRIM HWY (RT 3)	N OF TREMONT ST (RT 3A)	1997			MassDOT	53,500					0.50			U	2
3	DUXBURY	PILGRIM HWY (RT 3)	N OF TREMONT ST (RT 3A)	1996			MassDOT	50,800					0.48			U	2
3	DUXBURY	PILGRIM HWY (RT 3)	N OF TREMONT ST (RT 3A)	1994			MassDOT	60,000					0.56			U	2
3	DUXBURY	PILGRIM HWY (RT 3)	N OF TREMONT ST (RT 3A)	1991			MassDOT	47,000					0.44			U	2
3	HANOVER	PILGRIM HWY (RT 3)	S OF WASHINGTON ST (RT 53)	2001	4/10/01		MassDOT	60,300					0.57			U	2
3	KINGSTON	PILGRIM HWY (RT 3)	AT DUXBURY T/L	2018			MassDOT	63,986					0.60			U	2
3	KINGSTON	PILGRIM HWY (RT 3)	AT DUXBURY T/L	2014	12/8/14		MassDOT	56,146					0.53			U	2
3	KINGSTON	PILGRIM HWY (RT 3)	AT DUXBURY T/L	2013	5/20/13		MassDOT	56,187					0.53			U	2
3	KINGSTON	PILGRIM HWY (RT 3)	AT DUXBURY T/L	2012			MassDOT	58,564					0.55			U	2
3	KINGSTON	PILGRIM HWY (RT 3)	AT DUXBURY T/L	2011	6/27/11		MassDOT	60,590					0.57			U	2
3	KINGSTON	PILGRIM HWY (RT 3)	AT DUXBURY T/L	2010	3/29/10		MassDOT	74,700					0.70			U	2
3	KINGSTON	PILGRIM HWY (RT 3)	AT DUXBURY T/L	2009			MassDOT	52,175					0.49			U	2
3	KINGSTON	PILGRIM HWY (RT 3)	AT DUXBURY T/L	2008	9/15/08		MassDOT	52,100	9:00 AM	3,677	8:00 PM	3,777	0.49			U	2
3	KINGSTON	PILGRIM HWY (RT 3)	AT DUXBURY T/L	2007	5/7/07		MassDOT	66,300					0.62			U	2
3	KINGSTON	PILGRIM HWY (RT 3)	AT DUXBURY T/L	2006			MassDOT	63,312					0.59			U	2
3	KINGSTON	PILGRIM HWY (RT 3)	AT DUXBURY T/L	2005	8/16/05		MassDOT	63,100	9:00 AM	5,113	5:00 PM	6,205	0.59			U	2
3	KINGSTON	PILGRIM HWY (RT 3)	AT DUXBURY T/L	2004	6/8/04		MassDOT	65,300					0.61			U	2
3	KINGSTON	PILGRIM HWY (RT 3)	AT DUXBURY T/L	2003			MassDOT	60,200					0.56			U	2
3	KINGSTON	PILGRIM HWY (RT 3)	AT DUXBURY T/L	2002			MassDOT	40,214					0.38			U	2
3	KINGSTON	PILGRIM HWY (RT 3)	AT DUXBURY T/L	2001			MassDOT	62,400					0.59			U	2
3	KINGSTON	PILGRIM HWY (RT 3)	AT DUXBURY T/L	1999	8/23/99		MassDOT	38,600					0.36			U	2
3	KINGSTON	PILGRIM HWY (RT 3)	AT DUXBURY T/L	1998	5/12/98		MassDOT	52,300					0.49			U	2
3	KINGSTON	PILGRIM HWY (RT 3)	AT DUXBURY T/L	1996			MassDOT	57,900					0.54			U	2
3	KINGSTON	PILGRIM HWY (RT 3)	AT DUXBURY T/L	1995			MassDOT	59,000					0.55			U	2
3	KINGSTON	PILGRIM HWY (RT 3)	AT DUXBURY T/L	1992			MassDOT	55,000					0.52			U	2
3	KINGSTON	PILGRIM HWY (RT 3)	AT DUXBURY T/L	1990			MassDOT	47,325					0.44			U	2
3	KINGSTON	PILGRIM HWY (RT 3)	AT PLYMOUTH T/L	2018			MassDOT	70,306					0.66			U	2
3	KINGSTON	PILGRIM HWY (RT 3)	AT PLYMOUTH T/L	2015	6/15/15		MassDOT	70,139					0.66			U	2
3	KINGSTON	PILGRIM HWY (RT 3)	AT PLYMOUTH T/L	2014			MassDOT	72,390					0.68			U	2
3	KINGSTON	PILGRIM HWY (RT 3)	AT PLYMOUTH T/L	2013			MassDOT	71,250					0.67			U	2
3	KINGSTON	PILGRIM HWY (RT 3)	AT PLYMOUTH T/L	2012	5/21/12		MassDOT	71,590					0.67			U	2
3	KINGSTON	PILGRIM HWY (RT 3)	AT PLYMOUTH T/L	2010			MassDOT	43,497					0.41			U	2
3	KINGSTON	PILGRIM HWY (RT 3)	AT PLYMOUTH T/L	2009	7/13/09		MassDOT	43,400					0.41			U	2
3	KINGSTON	PILGRIM HWY (RT 3)	AT PLYMOUTH T/L	2008			MassDOT	60,685					0.57			U	2
3	KINGSTON	PILGRIM HWY (RT 3)	AT PLYMOUTH T/L	2007			MassDOT	61,699					0.58			U	2
3	KINGSTON	PILGRIM HWY (RT 3)	AT PLYMOUTH T/L	2006			MassDOT	62,322					0.58			U	2
3	KINGSTON	PILGRIM HWY (RT 3)	AT PLYMOUTH T/L	2005			MassDOT	61,919					0.58			U	2

State Numbered Route Traffic Counts 1990-2020

Route	Community	Street	Location	Year	Date	Dir	Source	ADT*	AM Peak Hour	AM Peak Volume	PM Peak Hour	PM Peak Volume	V/C Ratio	85% Speed	Heavy Vehicle	U/R	FC
3	KINGSTON	PILGRIM HWY (RT 3)	AT PLYMOUTH T/L	2004			MassDOT	62,093					0.58			U	2
3	KINGSTON	PILGRIM HWY (RT 3)	AT PLYMOUTH T/L	2003			MassDOT	61,700					0.58			U	2
3	KINGSTON	PILGRIM HWY (RT 3)	AT PLYMOUTH T/L	2002			MassDOT	71,232					0.67			U	2
3	KINGSTON	PILGRIM HWY (RT 3)	AT PLYMOUTH T/L	2000			MassDOT	69,300					0.65			U	2
3	KINGSTON	PILGRIM HWY (RT 3)	AT PLYMOUTH T/L	1998	7/27/98		MassDOT	54,800					0.51			U	2
3	KINGSTON	PILGRIM HWY (RT 3)	AT PLYMOUTH T/L	1997	5/12/97		MassDOT	56,100					0.53			U	2
3	KINGSTON	PILGRIM HWY (RT 3)	AT PLYMOUTH T/L	1994			MassDOT	54,000					0.51			U	2
3	KINGSTON	PILGRIM HWY (RT 3)	AT PLYMOUTH T/L	1992			MassDOT	67,000					0.63			U	2
3	KINGSTON	PILGRIM HWY (RT 3)	AT PLYMOUTH T/L	1991			MassDOT	57,000					0.53			U	2
3	KINGSTON	PILGRIM HWY (RT 3)	N OF SMITHS LN	2020			MassDOT	60,955					0.57			U	2
3	KINGSTON	PILGRIM HWY (RT 3)	N OF SMITHS LN	2019			MassDOT	71,712					0.67			U	2
3	KINGSTON	PILGRIM HWY (RT 3)	N OF SMITHS LN	2018			MassDOT	70,306					0.66			U	2
3	KINGSTON	PILGRIM HWY (RT 3)	N OF SMITHS LN	2017			MassDOT	69,610					0.65			U	2
3	KINGSTON	PILGRIM HWY (RT 3)	N OF SMITHS LN	2016			MassDOT	69,058					0.65			U	2
3	KINGSTON	PILGRIM HWY (RT 3)	N OF SMITHS LN	2015			MassDOT	65,895					0.62			U	2
3	KINGSTON	PILGRIM HWY (RT 3)	N OF SMITHS LN	2014			MassDOT	63,361					0.59			U	2
3	KINGSTON	PILGRIM HWY (RT 3)	N OF SMITHS LN	2013	5/20/13		MassDOT	62,363					0.58			U	2
3	KINGSTON	PILGRIM HWY (RT 3)	N OF SMITHS LN	2012			MassDOT	64,878					0.61			U	2
3	KINGSTON	PILGRIM HWY (RT 3)	N OF SMITHS LN	2011			MassDOT	65,783					0.62			U	2
3	KINGSTON	PILGRIM HWY (RT 3)	N OF SMITHS LN	2010	3/29/10		MassDOT	70,200					0.66			U	2
3	KINGSTON	PILGRIM HWY (RT 3)	N OF SMITHS LN	2009			MassDOT	66,792					0.63			U	2
3	KINGSTON	PILGRIM HWY (RT 3)	N OF SMITHS LN	2008			MassDOT	65,420					0.61			U	2
3	KINGSTON	PILGRIM HWY (RT 3)	N OF SMITHS LN	2007	5/7/07		MassDOT	66,600					0.62			U	2
3	KINGSTON	PILGRIM HWY (RT 3)	N OF SMITHS LN	2006			MassDOT	71,679					0.67			U	2
3	KINGSTON	PILGRIM HWY (RT 3)	N OF SMITHS LN	2005			MassDOT	71,327					0.67			U	2
3	KINGSTON	PILGRIM HWY (RT 3)	N OF SMITHS LN	2004	6/8/04		MassDOT	71,200					0.67			U	2
3	KINGSTON	PILGRIM HWY (RT 3)	N OF SMITHS LN	2003			MassDOT	70,500					0.66			U	2
3	KINGSTON	PILGRIM HWY (RT 3)	N OF SMITHS LN	2002			MassDOT	75,336					0.71			U	2
3	KINGSTON	PILGRIM HWY (RT 3)	N OF SMITHS LN	2001			MassDOT	74,300					0.70			U	2
3	KINGSTON	PILGRIM HWY (RT 3)	N OF SMITHS LN	1998	7/27/98		MassDOT	67,200					0.63			U	2
3	PEMBROKE	PILGRIM HWY (RT 3)	AT MARSHFIELD T/L	2020			MassDOT	52,167					0.49			U	2
3	PEMBROKE	PILGRIM HWY (RT 3)	AT MARSHFIELD T/L	2019			MassDOT	61,373					0.58			U	2
3	PEMBROKE	PILGRIM HWY (RT 3)	AT MARSHFIELD T/L	2018			MassDOT	60,170					0.56			U	2
3	PEMBROKE	PILGRIM HWY (RT 3)	AT MARSHFIELD T/L	2015			MassDOT	56,394					0.53			U	2
3	PEMBROKE	PILGRIM HWY (RT 3)	AT MARSHFIELD T/L	2014			MassDOT	54,225					0.51			U	2
3	PEMBROKE	PILGRIM HWY (RT 3)	AT MARSHFIELD T/L	2013	5/20/13		MassDOT	53,371					0.50			U	2
3	PEMBROKE	PILGRIM HWY (RT 3)	AT MARSHFIELD T/L	2012			MassDOT	53,500					0.50			U	2
3	PEMBROKE	PILGRIM HWY (RT 3)	AT MARSHFIELD T/L	2011			MassDOT	53,627					0.50			U	2
3	PEMBROKE	PILGRIM HWY (RT 3)	AT MARSHFIELD T/L	2010	3/29/10		MassDOT	52,900					0.50			U	2
3	PEMBROKE	PILGRIM HWY (RT 3)	AT MARSHFIELD T/L	2009			MassDOT	57,165					0.54			U	2
3	PEMBROKE	PILGRIM HWY (RT 3)	AT MARSHFIELD T/L	2008			MassDOT	55,990					0.52			U	2
3	PEMBROKE	PILGRIM HWY (RT 3)	AT MARSHFIELD T/L	2007	5/7/07		MassDOT	57,000					0.53			U	2
3	PEMBROKE	PILGRIM HWY (RT 3)	AT MARSHFIELD T/L	2006			MassDOT	62,928					0.59			U	2
3	PEMBROKE	PILGRIM HWY (RT 3)	AT MARSHFIELD T/L	2005			MassDOT	62,522					0.59			U	2
3	PEMBROKE	PILGRIM HWY (RT 3)	AT MARSHFIELD T/L	2004			MassDOT	62,697					0.59			U	2
3	PEMBROKE	PILGRIM HWY (RT 3)	AT MARSHFIELD T/L	2003			MassDOT	62,300					0.58			U	2
3	PEMBROKE	PILGRIM HWY (RT 3)	AT MARSHFIELD T/L	2002			MassDOT	72,294					0.68			U	2
3	PEMBROKE	PILGRIM HWY (RT 3)	AT MARSHFIELD T/L	2001			MassDOT	71,300					0.67			U	2
3	PEMBROKE	PILGRIM HWY (RT 3)	AT MARSHFIELD T/L	1998			MassDOT	65,200					0.61			U	2
3	PEMBROKE	PILGRIM HWY (RT 3)	AT MARSHFIELD T/L	1997	5/12/97		MassDOT	53,100					0.50			U	2
3	PEMBROKE	PILGRIM HWY (RT 3)	AT MARSHFIELD T/L	1995			MassDOT	63,000					0.59			U	2
3	PEMBROKE	PILGRIM HWY (RT 3)	AT MARSHFIELD T/L	1994			MassDOT	61,000					0.57			U	2
3	PEMBROKE	PILGRIM HWY (RT 3)	AT MARSHFIELD T/L	1992	6/17/92		OTHER	62,060					0.58			U	2
3	PEMBROKE	PILGRIM HWY (RT 3)	AT MARSHFIELD T/L	1992			MassDOT	59,000					0.55			U	2
3	PEMBROKE	PILGRIM HWY (RT 3)	AT MARSHFIELD T/L	1991			MassDOT	56,000					0.53			U	2

State Numbered Route Traffic Counts 1990-2020

Route	Community	Street	Location	Year	Date	Dir	Source	ADT*	AM Peak Hour	AM Peak Volume	PM Peak Hour	PM Peak Volume	V/C Ratio	85% Speed	Heavy Vehicle	U/R	FC
3	PLYMOUTH	PILGRIM HWY (RT 3)	AT BOURNE T/L	2020			MassDOT	36,204					0.34			U	2
3	PLYMOUTH	PILGRIM HWY (RT 3)	AT BOURNE T/L	2019			MassDOT	40,215					0.38			U	2
3	PLYMOUTH	PILGRIM HWY (RT 3)	AT BOURNE T/L	2018			MassDOT	38,361					0.36			U	2
3	PLYMOUTH	PILGRIM HWY (RT 3)	AT BOURNE T/L	2017			MassDOT	39,349					0.37			U	2
3	PLYMOUTH	PILGRIM HWY (RT 3)	AT BOURNE T/L	2016			MassDOT	39,154					0.37			U	2
3	PLYMOUTH	PILGRIM HWY (RT 3)	AT BOURNE T/L	2015			MassDOT	37,788					0.35			U	2
3	PLYMOUTH	PILGRIM HWY (RT 3)	AT BOURNE T/L	2014			MassDOT	36,618					0.34			U	2
3	PLYMOUTH	PILGRIM HWY (RT 3)	AT BOURNE T/L	2013			MassDOT	36,791					0.34			U	2
3	PLYMOUTH	PILGRIM HWY (RT 3)	AT BOURNE T/L	2012			MassDOT	37,362					0.35			U	2
3	PLYMOUTH	PILGRIM HWY (RT 3)	AT BOURNE T/L	2011			MassDOT	34,783					0.33			U	2
3	PLYMOUTH	PILGRIM HWY (RT 3)	AT BOURNE T/L	2010			MassDOT	34,307					0.32			U	2
3	PLYMOUTH	PILGRIM HWY (RT 3)	AT BOURNE T/L	2009			MassDOT	35,055					0.33			U	2
3	PLYMOUTH	PILGRIM HWY (RT 3)	AT BOURNE T/L	2008			MassDOT	35,395					0.33			U	2
3	PLYMOUTH	PILGRIM HWY (RT 3)	AT BOURNE T/L	2007			MassDOT	36,302					0.34			U	2
3	PLYMOUTH	PILGRIM HWY (RT 3)	AT BOURNE T/L	2006			MassDOT	34,143					0.32			U	2
3	PLYMOUTH	PILGRIM HWY (RT 3)	AT BOURNE T/L	2005			MassDOT	33,482					0.31			U	2
3	PLYMOUTH	PILGRIM HWY (RT 3)	AT BOURNE T/L	2004			MassDOT	34,306					0.32			U	2
3	PLYMOUTH	PILGRIM HWY (RT 3)	AT BOURNE T/L	2003			MassDOT	38,288					0.36			U	2
3	PLYMOUTH	PILGRIM HWY (RT 3)	AT BOURNE T/L	2002			MassDOT	38,508					0.36			U	2
3	PLYMOUTH	PILGRIM HWY (RT 3)	AT BOURNE T/L	2001			MassDOT	34,417					0.32			U	2
3	PLYMOUTH	PILGRIM HWY (RT 3)	AT BOURNE T/L	2000			MassDOT	33,381					0.31			U	2
3	PLYMOUTH	PILGRIM HWY (RT 3)	AT BOURNE T/L	1999			MassDOT	32,990					0.31			U	2
3	PLYMOUTH	PILGRIM HWY (RT 3)	AT BOURNE T/L	1998			MassDOT	32,873					0.31			U	2
3	PLYMOUTH	PILGRIM HWY (RT 3)	AT BOURNE T/L	1997			MassDOT	31,843					0.30			U	2
3	PLYMOUTH	PILGRIM HWY (RT 3)	AT BOURNE T/L	1996			MassDOT	31,074					0.29			U	2
3	PLYMOUTH	PILGRIM HWY (RT 3)	AT BOURNE T/L	1995			MassDOT	30,832					0.29			U	2
3	PLYMOUTH	PILGRIM HWY (RT 3)	AT BOURNE T/L	1992			MassDOT	29,510					0.28			U	2
3	PLYMOUTH	PILGRIM HWY (RT 3)	AT BOURNE T/L	1991			MassDOT	28,747					0.27			U	2
3	PLYMOUTH	PILGRIM HWY (RT 3)	AT BOURNE T/L	1990			MassDOT	28,509					0.27			U	2
3	PLYMOUTH	PILGRIM HWY (RT 3)	N OF CLARK RD	2019			MassDOT	63,341					0.59			U	2
3	PLYMOUTH	PILGRIM HWY (RT 3)	N OF CLARK RD	2018			MassDOT	62,099					0.58			U	2
3	PLYMOUTH	PILGRIM HWY (RT 3)	N OF CLARK RD	2017			MassDOT	61,484					0.58			U	2
3	PLYMOUTH	PILGRIM HWY (RT 3)	N OF CLARK RD	2016			MassDOT	60,996					0.57			U	2
3	PLYMOUTH	PILGRIM HWY (RT 3)	N OF CLARK RD	2015			MassDOT	58,202					0.55			U	2
3	PLYMOUTH	PILGRIM HWY (RT 3)	N OF CLARK RD	2014			MassDOT	55,963					0.52			U	2
3	PLYMOUTH	PILGRIM HWY (RT 3)	N OF CLARK RD	2013	5/20/13		MassDOT	55,082					0.52			U	2
3	PLYMOUTH	PILGRIM HWY (RT 3)	N OF CLARK RD	2010	7/26/10		MassDOT	47,400					0.44			U	2
3	PLYMOUTH	PILGRIM HWY (RT 3)	N OF CLARK RD	2009			MassDOT	38,991					0.37			U	2
3	PLYMOUTH	PILGRIM HWY (RT 3)	N OF CLARK RD	2008			MassDOT	39,202					0.37			U	2
3	PLYMOUTH	PILGRIM HWY (RT 3)	N OF CLARK RD	2007	5/7/07		MassDOT	39,200					0.37			U	2
3	PLYMOUTH	PILGRIM HWY (RT 3)	N OF CLARK RD	2006			MassDOT	47,421					0.44			U	2
3	PLYMOUTH	PILGRIM HWY (RT 3)	N OF CLARK RD	2005			MassDOT	48,595					0.46			U	2
3	PLYMOUTH	PILGRIM HWY (RT 3)	N OF CLARK RD	2004	6/8/04		MassDOT	49,300					0.46			U	2
3	PLYMOUTH	PILGRIM HWY (RT 3)	N OF CLARK RD	2003			MassDOT	49,500					0.46			U	2
3	PLYMOUTH	PILGRIM HWY (RT 3)	N OF CLARK RD	2002			MassDOT	45,340					0.43			U	2
3	PLYMOUTH	PILGRIM HWY (RT 3)	N OF CLARK RD	2001			MassDOT	44,800					0.42			U	2
3	PLYMOUTH	PILGRIM HWY (RT 3)	N OF CLARK RD	1998	7/27/98		MassDOT	41,500					0.39			U	2
3	PLYMOUTH	PILGRIM HWY (RT 3)	N OF CLARK RD	1992			MassDOT	30,500					0.29			U	2
3	PLYMOUTH	PILGRIM HWY (RT 3)	N OF HERRING POND RD	2019			MassDOT	57,477					0.54			U	2
3	PLYMOUTH	PILGRIM HWY (RT 3)	N OF HERRING POND RD	2018			MassDOT	56,350					0.53			U	2
3	PLYMOUTH	PILGRIM HWY (RT 3)	N OF HERRING POND RD	2017			MassDOT	55,792					0.52			U	2
3	PLYMOUTH	PILGRIM HWY (RT 3)	N OF HERRING POND RD	2016			MassDOT	55,349					0.52			U	2
3	PLYMOUTH	PILGRIM HWY (RT 3)	N OF HERRING POND RD	2015			MassDOT	52,814					0.50			U	2
3	PLYMOUTH	PILGRIM HWY (RT 3)	N OF HERRING POND RD	2014			MassDOT	50,783					0.48			U	2
3	PLYMOUTH	PILGRIM HWY (RT 3)	N OF HERRING POND RD	2013	5/20/13		MassDOT	49,983					0.47			U	2

State Numbered Route Traffic Counts 1990-2020

Route	Community	Street	Location	Year	Date	Dir	Source	ADT*	AM Peak Hour	AM Peak Volume	PM Peak Hour	PM Peak Volume	V/C Ratio	85% Speed	Heavy Vehicle	U/R	FC
3	PLYMOUTH	PILGRIM HWY (RT 3)	N OF HERRING POND RD	2010	3/29/10		MassDOT	36,600					0.34			U	2
3	PLYMOUTH	PILGRIM HWY (RT 3)	N OF HERRING POND RD	2009			MassDOT	32,625					0.31			U	2
3	PLYMOUTH	PILGRIM HWY (RT 3)	N OF HERRING POND RD	2008			MassDOT	32,802					0.31			U	2
3	PLYMOUTH	PILGRIM HWY (RT 3)	N OF HERRING POND RD	2007	5/7/07		MassDOT	32,800					0.31			U	2
3	PLYMOUTH	PILGRIM HWY (RT 3)	N OF HERRING POND RD	2006			MassDOT	36,359					0.34			U	2
3	PLYMOUTH	PILGRIM HWY (RT 3)	N OF HERRING POND RD	2005			MassDOT	37,259					0.35			U	2
3	PLYMOUTH	PILGRIM HWY (RT 3)	N OF HERRING POND RD	2004	6/8/04		MassDOT	37,800					0.35			U	2
3	PLYMOUTH	PILGRIM HWY (RT 3)	N OF HERRING POND RD	2003			MassDOT	42,800					0.40			U	2
3	PLYMOUTH	PILGRIM HWY (RT 3)	N OF HERRING POND RD	2002			MassDOT	39,976					0.37			U	2
3	PLYMOUTH	PILGRIM HWY (RT 3)	N OF HERRING POND RD	2001			MassDOT	39,500					0.37			U	2
3	PLYMOUTH	PILGRIM HWY (RT 3)	N OF HERRING POND RD	1998	7/27/98		MassDOT	36,400					0.34			U	2
3	PLYMOUTH	PILGRIM HWY (RT 3)	N OF SAMOSET ST (RT 44)	2018			MassDOT	76,369					0.72			U	2
3	PLYMOUTH	PILGRIM HWY (RT 3)	N OF SAMOSET ST (RT 44)	2017			MassDOT	73,361					0.69			U	2
3	PLYMOUTH	PILGRIM HWY (RT 3)	N OF SAMOSET ST (RT 44)	2016			MassDOT	71,923					0.67			U	2
3	PLYMOUTH	PILGRIM HWY (RT 3)	N OF SAMOSET ST (RT 44)	2015			MassDOT	69,693					0.65			U	2
3	PLYMOUTH	PILGRIM HWY (RT 3)	N OF SAMOSET ST (RT 44)	2014			MassDOT	72,390					0.68			U	2
3	PLYMOUTH	PILGRIM HWY (RT 3)	N OF SAMOSET ST (RT 44)	2013	5/20/13		MassDOT	69,274					0.65			U	2
3	PLYMOUTH	PILGRIM HWY (RT 3)	N OF SAMOSET ST (RT 44)	2012			MassDOT	80,070					0.75			U	2
3	PLYMOUTH	PILGRIM HWY (RT 3)	N OF SAMOSET ST (RT 44)	2011			MassDOT	80,644					0.76			U	2
3	PLYMOUTH	PILGRIM HWY (RT 3)	N OF SAMOSET ST (RT 44)	2010	3/29/10		MassDOT	78,100					0.73			U	2
3	PLYMOUTH	PILGRIM HWY (RT 3)	N OF SAMOSET ST (RT 44)	2009			MassDOT	70,503					0.66			U	2
3	PLYMOUTH	PILGRIM HWY (RT 3)	N OF SAMOSET ST (RT 44)	2008			MassDOT	69,055					0.65			U	2
3	PLYMOUTH	PILGRIM HWY (RT 3)	N OF SAMOSET ST (RT 44)	2007	5/7/07		MassDOT	70,300					0.66			U	2
3	PLYMOUTH	PILGRIM HWY (RT 3)	N OF SAMOSET ST (RT 44)	2006			MassDOT	63,826					0.60			U	2
3	PLYMOUTH	PILGRIM HWY (RT 3)	N OF SAMOSET ST (RT 44)	2005			MassDOT	63,513					0.60			U	2
3	PLYMOUTH	PILGRIM HWY (RT 3)	N OF SAMOSET ST (RT 44)	2004	6/8/04		MassDOT	63,400					0.59			U	2
3	PLYMOUTH	PILGRIM HWY (RT 3)	N OF SAMOSET ST (RT 44)	2003			MassDOT	54,500					0.51			U	2
3	PLYMOUTH	PILGRIM HWY (RT 3)	N OF SAMOSET ST (RT 44)	2002			MassDOT	67,427					0.63			U	2
3	PLYMOUTH	PILGRIM HWY (RT 3)	N OF SAMOSET ST (RT 44)	2001			MassDOT	66,500					0.62			U	2
3	PLYMOUTH	PILGRIM HWY (RT 3)	N OF SAMOSET ST (RT 44)	1998	5/12/98		MassDOT	47,800					0.45			U	2
3	PLYMOUTH	PILGRIM HWY (RT 3)	N OF SAMOSET ST (RT 44)	1995			MassDOT	57,000					0.53			U	2
3	PLYMOUTH	PILGRIM HWY (RT 3)	N OF SAMOSET ST (RT 44)	1992			MassDOT	69,000					0.65			U	2
3	PLYMOUTH	PILGRIM HWY (RT 3)	S OF LONG POND RD	2019			MassDOT	63,480					0.60			U	2
3	PLYMOUTH	PILGRIM HWY (RT 3)	S OF LONG POND RD	2018			MassDOT	62,235					0.58			U	2
3	PLYMOUTH	PILGRIM HWY (RT 3)	S OF LONG POND RD	2017			MassDOT	61,619					0.58			U	2
3	PLYMOUTH	PILGRIM HWY (RT 3)	S OF LONG POND RD	2016			MassDOT	61,130					0.57			U	2
3	PLYMOUTH	PILGRIM HWY (RT 3)	S OF LONG POND RD	2015			MassDOT	58,330					0.55			U	2
3	PLYMOUTH	PILGRIM HWY (RT 3)	S OF LONG POND RD	2014			MassDOT	56,087					0.53			U	2
3	PLYMOUTH	PILGRIM HWY (RT 3)	S OF LONG POND RD	2013	5/20/13		MassDOT	56,978					0.53			U	2
3	PLYMOUTH	PILGRIM HWY (RT 3)	S OF LONG POND RD	2010	3/29/10		MassDOT	50,200					0.47			U	2
3	PLYMOUTH	PILGRIM HWY (RT 3)	S OF LONG POND RD	2009			MassDOT	52,519					0.49			U	2
3	PLYMOUTH	PILGRIM HWY (RT 3)	S OF LONG POND RD	2008			MassDOT	52,803					0.50			U	2
3	PLYMOUTH	PILGRIM HWY (RT 3)	S OF LONG POND RD	2007	5/7/07		MassDOT	52,800					0.50			U	2
3	PLYMOUTH	PILGRIM HWY (RT 3)	S OF LONG POND RD	2006			MassDOT	54,923					0.51			U	2
3	PLYMOUTH	PILGRIM HWY (RT 3)	S OF LONG POND RD	2005			MassDOT	56,283					0.53			U	2
3	PLYMOUTH	PILGRIM HWY (RT 3)	S OF LONG POND RD	2004	6/8/04		MassDOT	57,100					0.54			U	2
3	PLYMOUTH	PILGRIM HWY (RT 3)	S OF LONG POND RD	2003			MassDOT	62,000					0.58			U	2
3	PLYMOUTH	PILGRIM HWY (RT 3)	S OF LONG POND RD	1998	7/27/98		MassDOT	55,100					0.52			U	2
3	PLYMOUTH	PILGRIM HWY (RT 3)	S OF LONG POND RD	1992			MassDOT	50,300					0.47			U	2
3	PLYMOUTH	PILGRIM HWY (RT 3)	S OF SAMOSET ST (RT 44)	2018			MassDOT	81,327					0.76			U	2
3	PLYMOUTH	PILGRIM HWY (RT 3)	S OF SAMOSET ST (RT 44)	2017			MassDOT	78,124					0.73			U	2
3	PLYMOUTH	PILGRIM HWY (RT 3)	S OF SAMOSET ST (RT 44)	2016			MassDOT	76,592					0.72			U	2
3	PLYMOUTH	PILGRIM HWY (RT 3)	S OF SAMOSET ST (RT 44)	2015	6/15/15		MassDOT	74,217					0.70			U	2
3	PLYMOUTH	PILGRIM HWY (RT 3)	S OF SAMOSET ST (RT 44)	2014	12/8/14		MassDOT	58,508					0.55			U	2
3	PLYMOUTH	PILGRIM HWY (RT 3)	S OF SAMOSET ST (RT 44)	2013			MassDOT	75,504					0.71			U	2

State Numbered Route Traffic Counts 1990-2020

Route	Community	Street	Location	Year	Date	Dir	Source	ADT*	AM Peak Hour	AM Peak Volume	PM Peak Hour	PM Peak Volume	V/C Ratio	85% Speed	Heavy Vehicle	U/R	FC
3	PLYMOUTH	PILGRIM HWY (RT 3)	S OF SAMOSET ST (RT 44)	2012	5/21/12		MassDOT	75,878					0.71			U	2
3	PLYMOUTH	PILGRIM HWY (RT 3)	S OF SAMOSET ST (RT 44)	2011	6/27/11		MassDOT	72,732					0.68			U	2
3	PLYMOUTH	PILGRIM HWY (RT 3)	S OF SAMOSET ST (RT 44)	2010			MassDOT	64,787					0.61			U	2
3	PLYMOUTH	PILGRIM HWY (RT 3)	S OF SAMOSET ST (RT 44)	2009	7/13/09		MassDOT	64,593					0.61			U	2
3	PLYMOUTH	PILGRIM HWY (RT 3)	S OF SAMOSET ST (RT 44)	2008	10/27/08		MassDOT	64,500	9:00 AM	4,193	1:00 PM	4,896	0.60			U	2
3	PLYMOUTH	PILGRIM HWY (RT 3)	S OF SAMOSET ST (RT 44)	2007			MassDOT	62,411					0.59			U	2
3	PLYMOUTH	PILGRIM HWY (RT 3)	S OF SAMOSET ST (RT 44)	2006			MassDOT	63,613					0.60			U	2
3	PLYMOUTH	PILGRIM HWY (RT 3)	S OF SAMOSET ST (RT 44)	2005	8/16/05		MassDOT	63,400					0.59			U	2
3	PLYMOUTH	PILGRIM HWY (RT 3)	S OF SAMOSET ST (RT 44)	2004			MassDOT	60,080					0.56			U	2
3	PLYMOUTH	PILGRIM HWY (RT 3)	S OF SAMOSET ST (RT 44)	2003			MassDOT	59,700					0.56			U	2
3	PLYMOUTH	PILGRIM HWY (RT 3)	S OF SAMOSET ST (RT 44)	2002			MassDOT	66,468					0.62			U	2
3	PLYMOUTH	PILGRIM HWY (RT 3)	S OF SAMOSET ST (RT 44)	1999	10/26/99		MassDOT	63,800					0.60			U	2
3	PLYMOUTH	PILGRIM HWY (RT 3)	S OF SAMOSET ST (RT 44)	1998	7/27/98		MassDOT	50,800					0.48			U	2
3	PLYMOUTH	PILGRIM HWY (RT 3)	S OF SAMOSET ST (RT 44)	1997	5/12/97		MassDOT	45,600					0.43			U	2
3	PLYMOUTH	PILGRIM HWY (RT 3)	S OF SAMOSET ST (RT 44)	1996	4/23/96		MassDOT	54,500					0.51			U	2
3	PLYMOUTH	PILGRIM HWY (RT 3)	S OF SAMOSET ST (RT 44)	1994			MassDOT	49,000					0.46			U	2
3	PLYMOUTH	PILGRIM HWY (RT 3)	S OF SAMOSET ST (RT 44)	1992			MassDOT	54,000					0.51			U	2
3	PLYMOUTH	PILGRIM HWY (RT 3)	S OF SAMOSET ST (RT 44)	1991			MassDOT	50,000					0.47			U	2
3	PLYMOUTH	PILGRIM HWY (RT 3)	S OF SAMOSET ST (RT 44)	1990			MassDOT	46,751					0.44			U	2
3A	DUXBURY	ENTERPRISE ST (RT 3A)	AT MARSHFIELD T/L	2015	8/5/15		OCPC	3,474	11:00 AM	250	4:00 PM	277	0.10	43 MPH	14.5%	U	3
3A	DUXBURY	ENTERPRISE ST (RT 3A)	N OF CHURCH ST (RT 139)	2015	8/5/15		OCPC	3,559	11:00 AM	252	4:00 PM	284	0.10	37 MPH	5.4%	U	3
3A	DUXBURY	TREMONT ST (RT 3A)	AT KINGSTON T/L	2015	8/19/15		OCPC	11,574	11:00 AM	873	3:00 PM	927	0.16	41 MPH	4.0%	U	5
3A	DUXBURY	TREMONT ST (RT 3A)	E OF OAK ST	2015	8/19/15		OCPC	11,143	11:00 AM	837	3:00 PM	908	0.31	39 MPH	8.7%	U	3
3A	DUXBURY	TREMONT ST (RT 3A)	N OF DEPOT ST	2015	8/5/15		OCPC	10,938	11:00 AM	844	3:00 PM	894	0.31	38 MPH	5.6%	U	3
3A	DUXBURY	TREMONT ST (RT 3A)	N OF PILGRIM HWY (RT 3)	2019			MassDOT	12,877					0.36			U	3
3A	DUXBURY	TREMONT ST (RT 3A)	N OF PILGRIM HWY (RT 3)	2018			MassDOT	12,826					0.36			U	3
3A	DUXBURY	TREMONT ST (RT 3A)	N OF PILGRIM HWY (RT 3)	2015			MassDOT	11,343					0.32			U	3
3A	DUXBURY	TREMONT ST (RT 3A)	N OF PILGRIM HWY (RT 3)	2014			MassDOT	11,816					0.33			U	3
3A	DUXBURY	TREMONT ST (RT 3A)	N OF PILGRIM HWY (RT 3)	2013			MassDOT	11,200					0.32			U	3
3A	DUXBURY	TREMONT ST (RT 3A)	N OF PILGRIM HWY (RT 3)	2012	6/20/12		MassDOT	11,281					0.32			U	3
3A	DUXBURY	TREMONT ST (RT 3A)	N OF PILGRIM HWY (RT 3)	2009	6/15/09		MassDOT	12,600					0.35			U	3
3A	DUXBURY	TREMONT ST (RT 3A)	N OF PILGRIM HWY (RT 3)	2006	3/13/06		MassDOT	11,800					0.33			U	3
3A	DUXBURY	TREMONT ST (RT 3A)	N OF PILGRIM HWY (RT 3)	2003	5/27/03		MassDOT	11,000					0.31			U	3
3A	DUXBURY	TREMONT ST (RT 3A)	N OF PILGRIM HWY (RT 3)	2000	9/19/00		MassDOT	11,600					0.33			U	3
3A	DUXBURY	TREMONT ST (RT 3A)	N OF TOBEY GARDEN ST	2015	8/19/15		OCPC	8,873	11:00 AM	696	3:00 PM	748	0.25	36 MPH	5.6%	U	3
3A	DUXBURY	TREMONT ST (RT 3A)	S OF DUCK HILL RD	2019			MassDOT	4,695					0.13			U	3
3A	DUXBURY	TREMONT ST (RT 3A)	S OF DUCK HILL RD	2018			MassDOT	5,211					0.15			U	3
3A	DUXBURY	TREMONT ST (RT 3A)	S OF DUCK HILL RD	2016			MassDOT	5,134					0.14			U	3
3A	DUXBURY	TREMONT ST (RT 3A)	S OF DUCK HILL RD	2015			MassDOT	5,465					0.15			U	3
3A	DUXBURY	TREMONT ST (RT 3A)	S OF DUCK HILL RD	2014			MassDOT	6,357					0.18			U	3
3A	DUXBURY	TREMONT ST (RT 3A)	S OF DUCK HILL RD	2013			MassDOT	6,026					0.17			U	3
3A	DUXBURY	TREMONT ST (RT 3A)	S OF DUCK HILL RD	2012			MassDOT	4,494					0.13			U	3
3A	DUXBURY	TREMONT ST (RT 3A)	S OF DUCK HILL RD	2011			MassDOT	4,528					0.13			U	3
3A	DUXBURY	TREMONT ST (RT 3A)	S OF DUCK HILL RD	2010			MassDOT	4,400					0.12			U	3
3A	DUXBURY	TREMONT ST (RT 3A)	S OF DUCK HILL RD	2009			MassDOT	5,452					0.15			U	3
3A	DUXBURY	TREMONT ST (RT 3A)	S OF DUCK HILL RD	2008			MassDOT	5,403					0.15			U	3
3A	DUXBURY	TREMONT ST (RT 3A)	S OF DUCK HILL RD	2007	6/20/07		MassDOT	5,600					0.16			U	3
3A	DUXBURY	TREMONT ST (RT 3A)	S OF DUCK HILL RD	2006			MassDOT	6,637					0.19			U	3
3A	DUXBURY	TREMONT ST (RT 3A)	S OF DUCK HILL RD	2005			MassDOT	6,853					0.19			U	3
3A	DUXBURY	TREMONT ST (RT 3A)	S OF DUCK HILL RD	2004			MassDOT	6,900					0.19			U	3
3A	DUXBURY	TREMONT ST (RT 3A)	S OF DUCK HILL RD	2003			MassDOT	6,377					0.18			U	3
3A	DUXBURY	TREMONT ST (RT 3A)	S OF DUCK HILL RD	2002			MassDOT	6,300					0.18			U	3
3A	DUXBURY	TREMONT ST (RT 3A)	S OF DUCK HILL RD	2001			MassDOT	5,300					0.15			U	3
3A	DUXBURY	TREMONT ST (RT 3A)	S OF DUCK HILL RD	1998			MassDOT	5,400					0.15			U	3
3A	DUXBURY	TREMONT ST (RT 3A)	S OF DUCK HILL RD	1995			MassDOT	5,300					0.15			U	3

State Numbered Route Traffic Counts 1990-2020

Route	Community	Street	Location	Year	Date	Dir	Source	ADT*	AM Peak Hour	AM Peak Volume	PM Peak Hour	PM Peak Volume	V/C Ratio	85% Speed	Heavy Vehicle	U/R	FC
3A	DUXBURY	TREMONT ST (RT 3A)	S OF DUCK HILL RD	1992			MassDOT	4,100					0.12			U	3
3A	DUXBURY	TREMONT ST (RT 3A)	S OF TOBEY GARDEN ST	2015	8/19/15		OCPC	10,624	11:00 AM	813	3:00 PM	876	0.30	38 MPH	6.3%	U	3
3A	DUXBURY	TREMONT ST (RT 3A)	S OF WEST ST (RT 14)	2015	8/5/15		OCPC	5,345	11:00 AM	422	3:00 PM	448	0.15	39 MPH	6.7%	U	3
3A	DUXBURY	TREMONT ST (RT 3A)	W OF OAK ST	2015	8/19/15		OCPC	13,263	11:00 AM	976	3:00 PM	1,060	0.37	36 MPH	6.6%	U	3
3A	KINGSTON	MAIN ST (RT 3A)	E OF CRESCENT ST	2018	6/12/18		OCPC	13,975	11:00 AM	908	5:00 PM	1,180	0.39	34 MPH	9.4%	U	5
3A	KINGSTON	MAIN ST (RT 3A)	E OF HOWLANDS LN	2018	6/12/18		OCPC	15,665	8:00 AM	1,047	5:00 PM	1,320	0.44	31 MPH	6.8%	U	5
3A	KINGSTON	MAIN ST (RT 3A)	N OF BROOK ST (RT 80)	2006	9/26/06		OCPC	20,101	8:00 AM	1,346	5:00 PM	1,598	0.57	37 MPH	7.8 %	U	3
3A	KINGSTON	MAIN ST (RT 3A)	N OF BROOK ST (RT 80)	1997	11/4/97		OCPC	20,468	8:00 AM	1,305	4:00 PM	1,681	0.58			U	3
3A	KINGSTON	MAIN ST (RT 3A)	N OF HOWLANDS LN	2018	6/12/18		OCPC	15,644	8:00 AM	1,019	4:00 PM	1,306	0.44	35 MPH	10.9%	U	5
3A	KINGSTON	MAIN ST (RT 3A)	N OF HOWLANDS LN	2006	5/23/06		OCPC	14,946	10:00 AM	916	4:00 PM	1,268	0.42	39 MPH	6.8 %	U	5
3A	KINGSTON	MAIN ST (RT 3A)	N OF HOWLANDS LN	2002	6/4/02		OCPC	18,201	11:00 AM	1,093	4:00 PM	1,472	0.51	37 MPH	5.5 %	U	5
3A	KINGSTON	MAIN ST (RT 3A)	N OF HOWLANDS LN	1998	4/14/98		OCPC	15,768	11:00 AM	1,114	4:00 PM	1,324	0.44			U	5
3A	KINGSTON	MAIN ST (RT 3A)	N OF OLD ORCHARD LN	2006	5/23/06		OCPC	12,213	11:00 AM	780	4:00 PM	1,036	0.34	40 MPH	5.3 %	U	5
3A	KINGSTON	MAIN ST (RT 3A)	N OF OLD ORCHARD LN	1998	4/14/98		OCPC	15,451	11:00 AM	1,050	4:00 PM	1,286	0.43			U	5
3A	KINGSTON	MAIN ST (RT 3A)	N OF OLD ORCHARD LN	1993	11/29/93		OTHER	17,044					0.48			U	5
3A	KINGSTON	MAIN ST (RT 3A)	N OF PILGRIM HWY (RT 3)	2009	11/4/09		OCPC	19,777	8:00 AM	1,280	5:00 PM	1,514	0.56	35 MPH	5.2 %	U	3
3A	KINGSTON	MAIN ST (RT 3A)	N OF PILGRIM HWY (RT 3)	2006	9/26/06		OCPC	20,812	7:00 AM	1,318	5:00 PM	1,591	0.59			U	3
3A	KINGSTON	MAIN ST (RT 3A)	N OF PILGRIM HWY (RT 3)	2000	8/3/00		OCPC	26,558	11:00 AM	1,574	5:00 PM	2,082	0.75			U	3
3A	KINGSTON	MAIN ST (RT 3A)	N OF PILGRIM HWY (RT 3)	1997	11/4/97		OCPC	26,465	7:00 AM	1,680	4:00 PM	2,046	0.74			U	3
3A	KINGSTON	MAIN ST (RT 3A)	N OF PILGRIM HWY (RT 3)	1992	9/14/92		OCPC	24,395					0.69			U	3
3A	KINGSTON	MAIN ST (RT 3A)	OVER PILGRIM HWY (RT 3)	1993			MassDOT	22,100					0.62			U	5
3A	KINGSTON	MAIN ST (RT 3A)	S OF PILGRIM HWY (RT 3)	2009	11/4/09		OCPC	15,894	8:00 AM	1,046	5:00 PM	1,236	0.45	33 MPH	5.0 %	U	5
3A	KINGSTON	MAIN ST (RT 3A)	S OF PILGRIM HWY (RT 3)	2006	9/26/06		OCPC	16,744	8:00 AM	1,054	4:00 PM	1,326	0.47			U	5
3A	KINGSTON	MAIN ST (RT 3A)	S OF PILGRIM HWY (RT 3)	1997	12/2/97		OCPC	16,056	11:00 AM	1,145	2:00 PM	1,276	0.45			U	5
3A	KINGSTON	MAIN ST (RT 3A)	S OF SUMMER ST (RT 3A)	2017	12/20/17		OCPC	18,832	11:00 AM	1,262	4:00 PM	1,525	0.53	34 MPH	7.5%	U	3
3A	KINGSTON	MAIN ST (RT 3A)	W OF OLD ORCHARD LN	2018	6/12/18		OCPC	12,862	11:00 AM	842	5:00 PM	1,119	0.36	37 MPH	5.7%	U	5
3A	KINGSTON	SUMMER ST (RT 3A)	N OF MAIN ST (RT 106)	2006	5/9/06		OCPC	7,085	11:00 AM	566	3:00 PM	594	0.20	41 MPH	4.2 %	U	5
3A	KINGSTON	SUMMER ST (RT 3A)	N OF MAIN ST (RT 106)	1997	10/7/97		OCPC	8,139	11:00 AM	641	3:00 PM	693	0.23			U	5
3A	KINGSTON	SUMMER ST (RT 3A)	N OF POTTLE ST	2006	5/9/06		OCPC	12,997	11:00 AM	894	3:00 PM	996	0.37			U	5
3A	KINGSTON	SUMMER ST (RT 3A)	N OF POTTLE ST	1999	5/17/99		OCPC	17,907	11:00 AM	1,066	6:00 PM	1,406	0.50	31 MPH	5.7 %	U	5
3A	KINGSTON	SUMMER ST (RT 3A)	N OF TREMONT ST	1991	3/18/91		OTHER	11,652					0.33			U	5
3A	KINGSTON	SUMMER ST (RT 3A)	S OF BREWSTER RD	2019			MassDOT	13,803					0.39			U	5
3A	KINGSTON	SUMMER ST (RT 3A)	S OF BREWSTER RD	2018			MassDOT	13,858					0.39			U	5
3A	KINGSTON	SUMMER ST (RT 3A)	S OF BREWSTER RD	2015			MassDOT	12,793					0.36			U	5
3A	KINGSTON	SUMMER ST (RT 3A)	S OF BREWSTER RD	2014			MassDOT	12,505					0.35			U	5
3A	KINGSTON	SUMMER ST (RT 3A)	S OF BREWSTER RD	2013			MassDOT	12,129					0.34			U	5
3A	KINGSTON	SUMMER ST (RT 3A)	S OF BREWSTER RD	2012	8/20/12		MassDOT	12,210					0.34			U	5
3A	KINGSTON	SUMMER ST (RT 3A)	S OF BREWSTER RD	2011			MassDOT	11,881					0.33			U	5
3A	KINGSTON	SUMMER ST (RT 3A)	S OF BREWSTER RD	2010			MassDOT	12,126					0.34			U	5
3A	KINGSTON	SUMMER ST (RT 3A)	S OF BREWSTER RD	2009	6/15/09		MassDOT	12,200					0.34			U	5
3A	KINGSTON	SUMMER ST (RT 3A)	S OF BREWSTER RD	2008			MassDOT	12,065					0.34			U	5
3A	KINGSTON	SUMMER ST (RT 3A)	S OF BREWSTER RD	2007			MassDOT	12,418					0.35			U	5
3A	KINGSTON	SUMMER ST (RT 3A)	S OF BREWSTER RD	2006	5/9/06		OCPC	12,700	11:00 AM	922	4:00 PM	1,062	0.36	39 MPH	4.3 %	U	5
3A	KINGSTON	SUMMER ST (RT 3A)	S OF BREWSTER RD	2005			MassDOT	15,127					0.43			U	5
3A	KINGSTON	SUMMER ST (RT 3A)	S OF BREWSTER RD	2004			MassDOT	15,088					0.42			U	5
3A	KINGSTON	SUMMER ST (RT 3A)	S OF BREWSTER RD	2003			MassDOT	15,100					0.42			U	5
3A	KINGSTON	SUMMER ST (RT 3A)	S OF BREWSTER RD	2002			MassDOT	15,112					0.43			U	5
3A	KINGSTON	SUMMER ST (RT 3A)	S OF BREWSTER RD	2000	3/7/00		MassDOT	15,000					0.42			U	5
3A	KINGSTON	SUMMER ST (RT 3A)	S OF BREWSTER RD	1997	3/12/97		MassDOT	17,100					0.48			U	5
3A	KINGSTON	SUMMER ST (RT 3A)	S OF BREWSTER RD	1994			MassDOT	15,000					0.42			U	5
3A	KINGSTON	SUMMER ST (RT 3A)	S OF BREWSTER RD	1991			MassDOT	13,000					0.37			U	5
3A	KINGSTON	SUMMER ST (RT 3A)	S OF EVERGREEN ST	2006	5/9/06		OCPC	8,977	11:00 AM	682	4:00 PM	742	0.25	32 MPH	4.4 %	U	5
3A	KINGSTON	SUMMER ST (RT 3A)	S OF EVERGREEN ST	1999	5/17/99		OCPC	12,441	11:00 AM	764	5:00 PM	1,023	0.35	33 MPH	3.0 %	U	5
3A	KINGSTON	SUMMER ST (RT 3A)	S OF GREEN ST	2018	5/2/18		OCPC	7,094	8:00 AM	607	3:00 PM	653	0.20	38 MPH	6.6%	U	5
3A	KINGSTON	SUMMER ST (RT 3A)	S OF GREEN ST	2016	5/3/16		OCPC	6,259	11:00 AM	454	4:00 PM	525	0.18	39 MPH	5.1%	U	5

State Numbered Route Traffic Counts 1990-2020

Route	Community	Street	Location	Year	Date	Dir	Source	ADT*	AM Peak Hour	AM Peak Volume	PM Peak Hour	PM Peak Volume	V/C Ratio	85% Speed	Heavy Vehicle	U/R	FC
3A	KINGSTON	SUMMER ST (RT 3A)	S OF GREEN ST	2001			MassDOT	6,500					0.18			U	5
3A	KINGSTON	SUMMER ST (RT 3A)	S OF SUMMER ST (RT 53)	2006	5/9/06		OCPC	14,977	11:00 AM	1,084	4:00 PM	1,252	0.42	40 MPH	4.8 %	U	5
3A	KINGSTON	SUMMER ST (RT 3A)	S OF SUMMER ST (RT 53)	2001	10/9/01		OCPC	16,045	11:00 AM	1,097	5:00 PM	1,336	0.45			U	5
3A	KINGSTON	SUMMER ST (RT 3A)	S OF SUMMER ST (RT 53)	1997	7/7/97		OCPC	17,307	11:00 AM	1,169	3:00 PM	1,287	0.49			U	5
3A	PLYMOUTH	COURT ST (RT 3A)	AT KINGSTON T/L	2018			MassDOT	12,301					0.35			U	5
3A	PLYMOUTH	COURT ST (RT 3A)	AT KINGSTON T/L	2015			MassDOT	11,420					0.32			U	5
3A	PLYMOUTH	COURT ST (RT 3A)	AT KINGSTON T/L	2014	11/18/14		MassDOT	11,163					0.31			U	5
3A	PLYMOUTH	COURT ST (RT 3A)	AT KINGSTON T/L	2013			MassDOT	12,253					0.34			U	5
3A	PLYMOUTH	COURT ST (RT 3A)	AT KINGSTON T/L	2012			MassDOT	12,297					0.35			U	5
3A	PLYMOUTH	COURT ST (RT 3A)	AT KINGSTON T/L	2011	7/25/11		MassDOT	12,452					0.35			U	5
3A	PLYMOUTH	COURT ST (RT 3A)	AT KINGSTON T/L	2010			MassDOT	11,756					0.33			U	5
3A	PLYMOUTH	COURT ST (RT 3A)	AT KINGSTON T/L	2009			MassDOT	11,858					0.33			U	5
3A	PLYMOUTH	COURT ST (RT 3A)	AT KINGSTON T/L	2008	9/9/08		MassDOT	11,900	11:00 AM	799	7:00 PM	1,102	0.33			U	5
3A	PLYMOUTH	COURT ST (RT 3A)	AT KINGSTON T/L	2007			MassDOT	11,181					0.31			U	5
3A	PLYMOUTH	COURT ST (RT 3A)	AT KINGSTON T/L	2006	6/5/06		OCPC	13,442	11:00 AM	906	3:00 PM	1,084	0.38	38 MPH	4.7 %	U	5
3A	PLYMOUTH	COURT ST (RT 3A)	AT KINGSTON T/L	2005	8/9/05		MassDOT	11,700	11:00 AM	965	5:00 PM	1,243	0.33			U	5
3A	PLYMOUTH	COURT ST (RT 3A)	AT KINGSTON T/L	2004			MassDOT	13,689					0.39			U	5
3A	PLYMOUTH	COURT ST (RT 3A)	AT KINGSTON T/L	2003			MassDOT	13,730					0.39			U	5
3A	PLYMOUTH	COURT ST (RT 3A)	AT KINGSTON T/L	2002	8/6/02		MassDOT	13,700					0.39			U	5
3A	PLYMOUTH	COURT ST (RT 3A)	AT KINGSTON T/L	2002	6/4/02		OCPC	13,700	11:00 AM	1,218	4:00 PM	1,468	0.39	35 MPH	5.1 %	U	5
3A	PLYMOUTH	COURT ST (RT 3A)	AT KINGSTON T/L	1998	10/5/98		OTHER	13,748					0.39			U	5
3A	PLYMOUTH	COURT ST (RT 3A)	AT KINGSTON T/L	1997	7/15/97		OCPC	15,731	11:00 AM	1,129	3:00 PM	1,214	0.44			U	5
3A	PLYMOUTH	COURT ST (RT 3A)	AT KINGSTON T/L	1996			MassDOT	16,700					0.47			U	5
3A	PLYMOUTH	COURT ST (RT 3A)	AT KINGSTON T/L	1995	7/31/95		OCPC	14,681					0.41			U	5
3A	PLYMOUTH	COURT ST (RT 3A)	AT KINGSTON T/L	1994	3/25/94		OTHER	13,815					0.39			U	5
3A	PLYMOUTH	COURT ST (RT 3A)	AT KINGSTON T/L	1990			MassDOT	14,532					0.41			U	5
3A	PLYMOUTH	COURT ST (RT 3A)	N OF CHERRY ST	2019	10/23/19		OCPC	13,297	11:00 AM	1,014	4:00 PM	1,181	0.37	37 MPH	11.1%	U	5
3A	PLYMOUTH	COURT ST (RT 3A)	N OF SAMOSET ST (RT 44)	2006	6/6/06		MassDOT	10,700					0.30			U	5
3A	PLYMOUTH	COURT ST (RT 3A)	N OF SAMOSET ST (RT 44)	2006	6/5/06		OCPC	12,068	11:00 AM	867	3:00 PM	928	0.34	35 MPH	4.8 %	U	5
3A	PLYMOUTH	COURT ST (RT 3A)	N OF SAMOSET ST (RT 44)	1997	7/7/97		OCPC	13,895	11:00 AM	957	1:00 PM	1,030	0.39			U	5
3A	PLYMOUTH	COURT ST (RT 3A)	S OF CHERRY ST	2006	6/5/06		OCPC	13,324	11:00 AM	913	3:00 PM	1,039	0.37	29 MPH	5.1 %	U	5
3A	PLYMOUTH	COURT ST (RT 3A)	S OF HALL ST	1990	6/18/90		OCPC	17,242					0.48			U	5
3A	PLYMOUTH	COURT ST (RT 3A)	S OF PRINCE ST	2019	10/23/19		OCPC	11,847	11:00 AM	859	4:00 PM	1,030	0.33	29 MPH	8.4%	U	5
3A	PLYMOUTH	COURT ST (RT 3A)	S OF SAMOSET ST (RT 44)	2019			MassDOT	15,524					0.44			U	5
3A	PLYMOUTH	COURT ST (RT 3A)	S OF SAMOSET ST (RT 44)	2018			MassDOT	12,442					0.35			U	5
3A	PLYMOUTH	COURT ST (RT 3A)	S OF SAMOSET ST (RT 44)	2016			MassDOT	11,379					0.32			U	5
3A	PLYMOUTH	COURT ST (RT 3A)	S OF SAMOSET ST (RT 44)	2015			MassDOT	12,492					0.35			U	5
3A	PLYMOUTH	COURT ST (RT 3A)	S OF SAMOSET ST (RT 44)	2014			MassDOT	12,211					0.34			U	5
3A	PLYMOUTH	COURT ST (RT 3A)	S OF SAMOSET ST (RT 44)	2013	8/19/13		MassDOT	13,197					0.37			U	5
3A	PLYMOUTH	COURT ST (RT 3A)	S OF SAMOSET ST (RT 44)	2012			MassDOT	14,255					0.40			U	5
3A	PLYMOUTH	COURT ST (RT 3A)	S OF SAMOSET ST (RT 44)	2011	6/7/11		OCPC	12,131	11:00 AM	798	3:00 PM	887	0.34			U	5
3A	PLYMOUTH	COURT ST (RT 3A)	S OF SAMOSET ST (RT 44)	2010	11/15/10		MassDOT	13,700					0.39			U	5
3A	PLYMOUTH	COURT ST (RT 3A)	S OF SAMOSET ST (RT 44)	2009			MassDOT	12,015					0.34			U	5
3A	PLYMOUTH	COURT ST (RT 3A)	S OF SAMOSET ST (RT 44)	2008			MassDOT	11,797					0.33			U	5
3A	PLYMOUTH	COURT ST (RT 3A)	S OF SAMOSET ST (RT 44)	2007	6/20/07		MassDOT	12,100					0.34			U	5
3A	PLYMOUTH	COURT ST (RT 3A)	S OF SAMOSET ST (RT 44)	2006	6/5/06		OCPC	12,183	10:00 AM	811	4:00 PM	897	0.34	30 MPH	6.9 %	U	5
3A	PLYMOUTH	COURT ST (RT 3A)	S OF SAMOSET ST (RT 44)	2005			MassDOT	12,896					0.36			U	5
3A	PLYMOUTH	COURT ST (RT 3A)	S OF SAMOSET ST (RT 44)	2004			MassDOT	12,900					0.36			U	5
3A	PLYMOUTH	COURT ST (RT 3A)	S OF SAMOSET ST (RT 44)	2003			MassDOT	13,021					0.37			U	5
3A	PLYMOUTH	COURT ST (RT 3A)	S OF SAMOSET ST (RT 44)	2002			MassDOT	13,233					0.37			U	5
3A	PLYMOUTH	COURT ST (RT 3A)	S OF SAMOSET ST (RT 44)	1998			MassDOT	12,700					0.36			U	5
3A	PLYMOUTH	COURT ST (RT 3A)	S OF SAMOSET ST (RT 44)	1997	7/7/97		OCPC	15,948	11:00 AM	1,158	1:00 PM	1,240	0.45			U	5
3A	PLYMOUTH	COURT ST (RT 3A)	S OF SAMOSET ST (RT 44)	1995			MassDOT	12,000					0.34			U	5
3A	PLYMOUTH	SANDWICH ST (RT 3A)	N OF SOUTH ST	2019			MassDOT	8,054					0.23			U	5
3A	PLYMOUTH	SANDWICH ST (RT 3A)	N OF SOUTH ST	2018			MassDOT	8,086					0.23			U	5

State Numbered Route Traffic Counts 1990-2020

Route	Community	Street	Location	Year	Date	Dir	Source	ADT*	AM Peak Hour	AM Peak Volume	PM Peak Hour	PM Peak Volume	V/C Ratio	85% Speed	Heavy Vehicle	U/R	FC
3A	PLYMOUTH	SANDWICH ST (RT 3A)	N OF SOUTH ST	2017			MassDOT	8,062					0.23			U	5
3A	PLYMOUTH	SANDWICH ST (RT 3A)	N OF SOUTH ST	2016			MassDOT	7,927					0.22			U	5
3A	PLYMOUTH	SANDWICH ST (RT 3A)	N OF SOUTH ST	2015			MassDOT	7,464					0.21			U	5
3A	PLYMOUTH	SANDWICH ST (RT 3A)	N OF SOUTH ST	2014	11/4/14		MassDOT	7,296					0.21			U	5
3A	PLYMOUTH	SANDWICH ST (RT 3A)	S OF SOUTH ST	2019			MassDOT	6,082					0.17			U	5
3A	PLYMOUTH	SANDWICH ST (RT 3A)	S OF SOUTH ST	2018			MassDOT	6,106					0.17			U	5
3A	PLYMOUTH	SANDWICH ST (RT 3A)	S OF SOUTH ST	2017			MassDOT	6,088					0.17			U	5
3A	PLYMOUTH	SANDWICH ST (RT 3A)	S OF SOUTH ST	2016			MassDOT	5,986					0.17			U	5
3A	PLYMOUTH	SANDWICH ST (RT 3A)	S OF SOUTH ST	2015			MassDOT	5,637					0.16			U	5
3A	PLYMOUTH	SANDWICH ST (RT 3A)	S OF SOUTH ST	2014	11/5/14		MassDOT	5,510					0.15			U	5
3A	PLYMOUTH	SANDWICH ST (RT 3A)	S OF SOUTH ST	2011	6/7/11		OCPC	13,200	11:00 AM	846	3:00 PM	1,074	0.37	38 MPH	5.1%	U	5
3A	PLYMOUTH	SANDWICH ST (RT 3A)	S OF SOUTH ST	2006	6/20/06		OCPC	14,800	11:00 AM	952	3:00 PM	1,152	0.42	33 MPH	4.6%	U	5
3A	PLYMOUTH	SANDWICH ST (RT 3A)	S OF SOUTH ST	1998	6/22/98		OCPC	15,655	11:00 AM	1,034	3:00 PM	1,254	0.44			U	5
3A	PLYMOUTH	SANDWICH ST (RT 3A)	S OF SUMMER ST	2018			MassDOT	14,700					0.41			U	5
3A	PLYMOUTH	SANDWICH ST (RT 3A)	S OF SUMMER ST	2017			MassDOT	14,121					0.40			U	5
3A	PLYMOUTH	SANDWICH ST (RT 3A)	S OF SUMMER ST	2016			MassDOT	13,844					0.39			U	5
3A	PLYMOUTH	SANDWICH ST (RT 3A)	S OF SUMMER ST	2015	10/21/15		OCPC	14,698	11:00 AM	1,053	4:00 PM	1,160	0.41	30 MPH	10.2%	U	5
3A	PLYMOUTH	SANDWICH ST (RT 3A)	S OF SUMMER ST	2014			MassDOT	12,645					0.36			U	5
3A	PLYMOUTH	SANDWICH ST (RT 3A)	S OF SUMMER ST	2013			MassDOT	12,265					0.34			U	5
3A	PLYMOUTH	SANDWICH ST (RT 3A)	S OF SUMMER ST	2012	7/12/12		OCPC	17,270	11:00 AM	1,156	4:00 PM	1,254	0.49	29 MPH		U	5
3A	PLYMOUTH	SANDWICH ST (RT 3A)	S OF SUMMER ST	2011	6/7/11		OCPC	15,955	11:00 AM	1,099	4:00 PM	1,232	0.45	28 MPH	5.6%	U	5
3A	PLYMOUTH	SANDWICH ST (RT 3A)	S OF SUMMER ST	2010			MassDOT	12,722					0.36			U	5
3A	PLYMOUTH	SANDWICH ST (RT 3A)	S OF SUMMER ST	2009	8/19/09		OCPC	16,848	11:00 AM	1,155	5:00 PM	1,236	0.47	29 MPH	4.5%	U	5
3A	PLYMOUTH	SANDWICH ST (RT 3A)	S OF SUMMER ST	2008			MassDOT	15,200					0.43			U	5
3A	PLYMOUTH	SANDWICH ST (RT 3A)	S OF SUMMER ST	2007			MassDOT	15,645					0.44			U	5
3A	PLYMOUTH	SANDWICH ST (RT 3A)	S OF SUMMER ST	2006	9/26/06		OCPC	17,171	11:00 AM	1,208	2:00 PM	1,388	0.48	30 MPH	4.8%	U	5
3A	PLYMOUTH	SANDWICH ST (RT 3A)	S OF SUMMER ST	2005			MassDOT	15,790					0.44			U	5
3A	PLYMOUTH	SANDWICH ST (RT 3A)	S OF SUMMER ST	2004			MassDOT	15,794					0.44			U	5
3A	PLYMOUTH	SANDWICH ST (RT 3A)	S OF SUMMER ST	2003	10/28/03		OCPC	16,462	10:00 AM	1,142	4:00 PM	1,384	0.46	30 MPH	5.6%	U	5
3A	PLYMOUTH	SANDWICH ST (RT 3A)	S OF SUMMER ST	2002			MassDOT	11,989					0.34			U	5
3A	PLYMOUTH	SANDWICH ST (RT 3A)	S OF SUMMER ST	2000	5/16/00		OCPC	12,685	8:00 AM	830	4:00 PM	1,101	0.36			U	5
3A	PLYMOUTH	SANDWICH ST (RT 3A)	S OF SUMMER ST	1997	9/17/97		OCPC	17,677	11:00 AM	1,165	4:00 PM	1,367	0.50			U	5
3A	PLYMOUTH	SANDWICH ST (RT 3A)	S OF SUMMER ST	1994	5/30/94		OCPC	19,598					0.55			U	5
3A	PLYMOUTH	SANDWICH ST (RT 3A)	S OF SUMMER ST	1991	5/29/91		OCPC	20,003					0.56			U	5
3A	PLYMOUTH	STATE RD (RT 3A)	AT HERRING POND RD	2004	4/27/04		MassDOT	7,600					0.21			U	5
3A	PLYMOUTH	STATE RD (RT 3A)	AT HERRING POND RD	2004	7/20/04		OCPC	10,381	9:00 AM	674	5:00 PM	886	0.29	38 MPH	3.5%	U	5
3A	PLYMOUTH	STATE RD (RT 3A)	AT HERRING POND RD	2004	4/27/04		OCPC	8,162	9:00 AM	524	5:00 PM	706	0.23	42 MPH	3.4%	U	5
3A	PLYMOUTH	STATE RD (RT 3A)	N OF BEAVER DAM RD	2019	9/25/19		OCPC	15,015	7:00 AM	1,048	5:00 PM	1,268	0.46	43 MPH	9.6%	U	5
3A	PLYMOUTH	STATE RD (RT 3A)	N OF BEAVER DAM RD	2010	7/27/10		OCPC	16,306	11:00 AM	952	5:00 PM	1,343	0.42	46 MPH	3.0%	U	5
3A	PLYMOUTH	STATE RD (RT 3A)	N OF BEAVER DAM RD	2005			MassDOT	14,900					0.42			U	5
3A	PLYMOUTH	STATE RD (RT 3A)	N OF BEAVER DAM RD	2005	8/16/05		OCPC	16,429	7:00 AM	971	4:00 PM	1,261	0.46	45 MPH	3.9%	U	5
3A	PLYMOUTH	STATE RD (RT 3A)	N OF BEAVER DAM RD	2003			MassDOT	14,400					0.41			U	5
3A	PLYMOUTH	STATE RD (RT 3A)	N OF BEAVER DAM RD	1991			MassDOT	19,170					0.54			U	5
3A	PLYMOUTH	STATE RD (RT 3A)	N OF CONNECTOR RD # 271	1996	9/30/96	NB	OCPC	3,386	9:00 AM	269	4:00 PM	280	0.10			U	5
3A	PLYMOUTH	STATE RD (RT 3A)	N OF HEDGES POND RD	2018	7/26/18		MassDOT	9,169					0.26			U	5
3A	PLYMOUTH	STATE RD (RT 3A)	N OF HEDGES POND RD	2004	7/27/04		OCPC	10,917	11:00 AM	636	5:00 PM	962	0.31	42 MPH	4.6%	U	5
3A	PLYMOUTH	STATE RD (RT 3A)	N OF HEDGES POND RD	2004	5/4/04		OCPC	12,143	9:00 AM	736	5:00 PM	1,106	0.34	39 MPH	4.9%	U	5
3A	PLYMOUTH	STATE RD (RT 3A)	N OF HEDGES POND RD	2002	7/16/02		OCPC	13,313	11:00 AM	861	5:00 PM	1,161	0.37			U	5
3A	PLYMOUTH	STATE RD (RT 3A)	N OF HEDGES POND RD	2002	4/30/02		OCPC	11,601	8:00 AM	712	4:00 PM	1,024	0.33			U	5
3A	PLYMOUTH	STATE RD (RT 3A)	N OF HERRING POND RD	2004	7/20/04		OCPC	19,544	9:00 AM	1,240	5:00 PM	1,532	0.55	34 MPH	5.4%	U	5
3A	PLYMOUTH	STATE RD (RT 3A)	N OF HERRING POND RD	2004	4/27/04		OCPC	16,515	9:00 AM	1,038	5:00 PM	1,364	0.46	35 MPH	5.2%	U	5
3A	PLYMOUTH	STATE RD (RT 3A)	N OF HERRING POND RD	1997			MassDOT	13,200					0.37			U	5
3A	PLYMOUTH	STATE RD (RT 3A)	N OF MANOMET POINT RD	2005	9/28/05		OCPC	15,321	8:00 AM	1,010	5:00 PM	1,325	0.43	42 MPH	3.9%	U	5
3A	PLYMOUTH	STATE RD (RT 3A)	N OF MANOMET POINT RD	2001			MassDOT	16,000					0.45			U	5
3A	PLYMOUTH	STATE RD (RT 3A)	N OF MANOMET POINT RD	1997	2/17/97		OCPC	12,132	11:00 AM	752	5:00 PM	960	0.34			U	5

State Numbered Route Traffic Counts 1990-2020

Route	Community	Street	Location	Year	Date	Dir	Source	ADT*	AM Peak Hour	AM Peak Volume	PM Peak Hour	PM Peak Volume	V/C Ratio	85% Speed	Heavy Vehicle	U/R	FC
3A	PLYMOUTH	STATE RD (RT 3A)	N OF SHIP POND RD	2005	9/27/05		OCPC	7,081	8:00 AM	461	5:00 PM	654	0.20	50 MPH	4.7 %	U	5
3A	PLYMOUTH	STATE RD (RT 3A)	S OF BEAVER DAM RD	2019	9/25/19		OCPC	15,990	8:00 AM	1,043	5:00 PM	1,340	0.45	40 MPH	9.4%	U	5
3A	PLYMOUTH	STATE RD (RT 3A)	S OF BEAVER DAM RD	2006	6/13/06		OCPC	17,163	8:00 AM	970	5:00 PM	1,425	0.48	45 MPH	7.7 %	U	5
3A	PLYMOUTH	STATE RD (RT 3A)	S OF BEAVER DAM RD	2005	9/28/05		OCPC	16,118	8:00 AM	1,080	5:00 PM	1,391	0.45	42 MPH	4.0 %	U	5
3A	PLYMOUTH	STATE RD (RT 3A)	S OF BEAVER DAM RD	2003			MassDOT	14,500					0.41			U	5
3A	PLYMOUTH	STATE RD (RT 3A)	S OF BEAVER DAM RD	2001	1/26/01		OTHER	15,653	7:00 AM	999	5:00 PM	1,105	0.44			U	5
3A	PLYMOUTH	STATE RD (RT 3A)	S OF BEAVER DAM RD	1999	6/10/99		OTHER	16,715	8:00 AM	1,000	5:00 PM	1,299	0.47			U	5
3A	PLYMOUTH	STATE RD (RT 3A)	S OF HEDGES POND RD	2019			MassDOT	16,047					0.45			U	5
3A	PLYMOUTH	STATE RD (RT 3A)	S OF HEDGES POND RD	2018			MassDOT	16,111					0.45			U	5
3A	PLYMOUTH	STATE RD (RT 3A)	S OF HEDGES POND RD	2004	7/27/04		OCPC	16,817	10:00 AM	1,063	4:00 PM	1,444	0.47	37 MPH	5.4 %	U	5
3A	PLYMOUTH	STATE RD (RT 3A)	S OF HEDGES POND RD	2004	4/27/04		OCPC	15,011	9:00 AM	894	4:00 PM	1,310	0.42	37 MPH	5.2 %	U	5
3A	PLYMOUTH	STATE RD (RT 3A)	S OF HEDGES POND RD	2002	7/16/02		OCPC	17,177	11:00 AM	1,071	5:00 PM	1,413	0.48			U	5
3A	PLYMOUTH	STATE RD (RT 3A)	S OF HEDGES POND RD	2002	4/30/02		OCPC	14,933	8:00 AM	964	4:00 PM	1,269	0.42			U	5
3A	PLYMOUTH	STATE RD (RT 3A)	S OF HEDGES POND RD	1997	7/12/97		OTHER	12,452					0.35			U	5
3A	PLYMOUTH	STATE RD (RT 3A)	S OF HEDGES POND RD	1997	7/7/97		OTHER	12,307					0.35			U	5
3A	PLYMOUTH	STATE RD (RT 3A)	S OF HEDGES POND RD	1997	4/12/97		OTHER	12,821					0.36			U	5
3A	PLYMOUTH	STATE RD (RT 3A)	S OF HEDGES POND RD	1997	4/7/97		OTHER	13,179					0.37			U	5
3A	PLYMOUTH	STATE RD (RT 3A)	S OF HERRING POND RD	2004	7/20/04		OCPC	13,170	11:00 AM	786	6:00 PM	1,248	0.37	46 MPH	4.4 %	U	5
3A	PLYMOUTH	STATE RD (RT 3A)	S OF HERRING POND RD	2004	4/27/04		OCPC	9,794	9:00 AM	610	5:00 PM	898	0.28	48 MPH	4.0 %	U	5
3A	PLYMOUTH	STATE RD (RT 3A)	S OF HERRING POND RD	2002	7/16/02		OCPC	12,368	11:00 AM	780	5:00 PM	1,190	0.35			U	5
3A	PLYMOUTH	STATE RD (RT 3A)	S OF HERRING POND RD	2002	4/30/02		OCPC	9,825	8:00 AM	614	4:00 PM	868	0.28			U	5
3A	PLYMOUTH	STATE RD (RT 3A)	S OF HERRING POND RD	1997			MassDOT	8,300					0.23			U	5
3A	PLYMOUTH	STATE RD (RT 3A)	S OF MANOMET POINT RD	2005	10/18/05		OCPC	13,847	7:00 AM	881	5:00 PM	1,190	0.39	38 MPH	4.5 %	U	5
3A	PLYMOUTH	STATE RD (RT 3A)	S OF MANOMET POINT RD	2001			MassDOT	13,900					0.39			U	5
3A	PLYMOUTH	STATE RD (RT 3A)	S OF MANOMET POINT RD	1997	2/17/97		OCPC	12,587	11:00 AM	817	5:00 PM	1,031	0.35			U	5
3A	PLYMOUTH	STATE RD (RT 3A)	S OF OLD SANDWICH RD	2014	8/26/14		MassDOT	6,310					0.18			U	5
3A	PLYMOUTH	STATE RD (RT 3A)	S OF OLD SANDWICH RD	2005	9/21/05		OCPC	6,514	8:00 AM	441	4:00 PM	556	0.18	49 MPH	5.0 %	U	5
3A	PLYMOUTH	STATE RD (RT 3A)	S OF ROCKY HILL RD	2019	9/25/19		OCPC	15,123	7:00 AM	1,091	5:00 PM	1,315	0.46	44 MPH	8.8%	U	5
3A	PLYMOUTH	STATE RD (RT 3A)	S OF ROCKY HILL RD	2005	10/18/05		OCPC	15,042	8:00 AM	1,068	5:00 PM	1,238	0.42	48 MPH	4.1 %	U	5
3A	PLYMOUTH	STATE RD (RT 3A)	S OF ROCKY HILL RD	2001	7/24/01		OCPC	16,036	8:00 AM	949	5:00 PM	1,290	0.45			U	5
3A	PLYMOUTH	STATE RD (RT 3A)	S OF ROCKY HILL RD	1995			MassDOT	13,000					0.37			U	5
3A	PLYMOUTH	STATE RD (RT 3A)	S OF SHIP POND RD	2005	9/27/05		OCPC	6,316	8:00 AM	417	5:00 PM	585	0.18	48 MPH	4.4 %	U	5
3A	PLYMOUTH	STATE RD (RT 3A)	S OF TURNBURY DR	1995			MassDOT	15,000					0.42			U	5
3A	PLYMOUTH	STATE RD (RT 3A)	W OF ROCKY HILL RD	2019	9/25/19		OCPC	18,095	7:00 AM	1,299	4:00 PM	1,542	0.51	44 MPH	3.6%	U	5
3A	PLYMOUTH	WARREN AVE (RT 3A)	N OF CLIFFORD RD	2005	10/27/05		OCPC	6,227	9:00 AM	415	3:00 PM	527	0.18	47 MPH	4.1 %	U	5
3A	PLYMOUTH	WARREN AVE (RT 3A)	N OF CONNECTOR RD # 272	1996	9/30/96	SB	OCPC	3,149	11:00 AM	220	3:00 PM	312	0.09	48 MPH		U	5
3A	PLYMOUTH	WARREN AVE (RT 3A)	N OF ROCKY HILL RD	2005	8/16/05		OCPC	19,885	11:00 AM	1,219	5:00 PM	1,492	0.56	50 MPH	4.0 %	U	5
3A	PLYMOUTH	WARREN AVE (RT 3A)	N OF ROCKY HILL RD	2001	7/24/01		OCPC	22,185	8:00 AM	1,262	5:00 PM	1,862	0.62	47 MPH	2.3 %	U	5
3A	PLYMOUTH	WARREN AVE (RT 3A)	S OF CLIFFORD RD	2005	10/27/05		OCPC	5,816	9:00 AM	384	4:00 PM	515	0.16	47 MPH	4.3 %	U	5
3A	PLYMOUTH	WARREN AVE (RT 3A)	S OF CLIFFORD RD	1995			MassDOT	3,600					0.10			U	5
3A	PLYMOUTH	WARREN AVE (RT 3A)	S OF HILLDALE AVE	2001	7/24/01		OCPC	11,036	11:00 AM	614	3:00 PM	900	0.31	44 MPH	3.4 %	U	5
3A	PLYMOUTH	WARREN AVE (RT 3A)	S OF HILLDALE AVE	1995			MassDOT	7,400					0.21			U	5
3A	PLYMOUTH	WARREN AVE (RT 3A)	S OF SANDWICH ST	2006	6/13/06		OCPC	9,307	11:00 AM	562	3:00 PM	754	0.26	45 MPH	4.9 %	U	5
3A	PLYMOUTH	WARREN AVE (RT 3A)	S OF SANDWICH ST	1990	6/20/90		OCPC	8,599					0.24			U	5
14	BROCKTON	W CROOK ST (RT 14)	AT WHITMAN T/L	2009	11/17/09		OCPC	10,007	7:00 AM	728	4:00 PM	814	0.28	48 MPH	9.1 %	U	5
14	BROCKTON	W CROOK ST (RT 14)	AT WHITMAN T/L	2006	9/19/06		OCPC	10,582	7:00 AM	760	4:00 PM	818	0.30	47 MPH	4.5 %	U	5
14	BROCKTON	W CROOK ST (RT 14)	AT WHITMAN T/L	2002	10/1/02		OCPC	10,568	8:00 AM	835	5:00 PM	870	0.30	46 MPH	4.3 %	U	5
14	BROCKTON	W CROOK ST (RT 14)	AT WHITMAN T/L	1998	11/18/98		OCPC	11,008	7:00 AM	792	4:00 PM	884	0.31			U	5
14	BROCKTON	W CROOK ST (RT 14)	AT WHITMAN T/L	1996	10/21/96		OCPC	11,031	7:00 AM	841	5:00 PM	930	0.31			U	5
14	DUXBURY	WEST ST (RT 14)	S OF TEMPLE ST	2019	8/14/19		OCPC	6,338	11:00 AM	418	5:00 PM	524	0.18	47 MPH	12.7%	U	3
14	E BRIDGEWATER	OAK ST (RT 14)	W OF FRANKLIN ST (RT 27)	2008	4/2/08		OCPC	9,347	7:00 AM	712	5:00 PM	830	0.26	45 MPH	5.8 %	U	5
14	E BRIDGEWATER	OAK ST (RT 14)	W OF FRANKLIN ST (RT 27)	2004	6/8/04		OCPC	10,735	7:00 AM	776	5:00 PM	908	0.30	38 MPH	5.2 %	U	5
14	E BRIDGEWATER	OAK ST (RT 14)	W OF FRANKLIN ST (RT 27)	2002	8/6/02		OCPC	9,988	8:00 AM	662	5:00 PM	855	0.28			U	5
14	E BRIDGEWATER	OAK ST (RT 14)	W OF FRANKLIN ST (RT 27)	1996			MassDOT	8,900					0.25			U	5
14	E BRIDGEWATER	OAK ST (RT 14)	W OF FRANKLIN ST (RT 27)	1995			MassDOT	8,900					0.25			U	5

State Numbered Route Traffic Counts 1990-2020

Route	Community	Street	Location	Year	Date	Dir	Source	ADT*	AM Peak Hour	AM Peak Volume	PM Peak Hour	PM Peak Volume	V/C Ratio	85% Speed	Heavy Vehicle	U/R	FC
14	E BRIDGEWATER	OAK ST (RT 14)	W OF FRANKLIN ST (RT 27)	1994	3/13/94		OCPC	9,107					0.26			U	5
14	E BRIDGEWATER	W WASHINGTON ST (RT 14)	AT HANSON T/L	2008	4/2/08		OCPC	7,840	7:00 AM	681	5:00 PM	692	0.22	42 MPH	8.2 %	U	6
14	E BRIDGEWATER	W WASHINGTON ST (RT 14)	AT HANSON T/L	2001	6/26/01		OCPC	7,750	8:00 AM	514	5:00 PM	678	0.22	42 MPH	4.1 %	U	6
14	E BRIDGEWATER	W WASHINGTON ST (RT 14)	AT HANSON T/L	1995	3/16/95		OCPC	7,126					0.20			U	6
14	HANSON	COUNTY RD (RT 14)	W OF LIBERTY ST (RT 58)	2008	9/9/08		OCPC	4,705	8:00 AM	338	5:00 PM	442	0.13	49 MPH	8.2 %	U	6
14	HANSON	COUNTY RD (RT 14)	W OF LIBERTY ST (RT 58)	2001	6/26/01		OCPC	5,413	9:00 AM	352	5:00 PM	442	0.15	43 MPH	3.5 %	U	6
14	HANSON	COUNTY RD (RT 14)	W OF LIBERTY ST (RT 58)	1997	10/15/97		OCPC	6,168	9:00 AM	407	6:00 PM	507	0.17			U	6
14	HANSON	MAQUAN ST (RT 14)	AT PEMBROKE T/L	2019			MassDOT	3,786					0.11			U	5
14	HANSON	MAQUAN ST (RT 14)	AT PEMBROKE T/L	2018			MassDOT	3,801					0.11			U	5
14	HANSON	MAQUAN ST (RT 14)	AT PEMBROKE T/L	2015	4/13/15		MassDOT	4,182					0.12			U	5
14	HANSON	MAQUAN ST (RT 14)	AT PEMBROKE T/L	2014			MassDOT	5,317					0.15			U	5
14	HANSON	MAQUAN ST (RT 14)	AT PEMBROKE T/L	2013			MassDOT	5,157					0.15			U	5
14	HANSON	MAQUAN ST (RT 14)	AT PEMBROKE T/L	2012	8/20/12		MassDOT	5,123					0.14			U	5
14	HANSON	MAQUAN ST (RT 14)	AT PEMBROKE T/L	2011			MassDOT	4,084					0.11			U	5
14	HANSON	MAQUAN ST (RT 14)	AT PEMBROKE T/L	2010			MassDOT	3,976					0.11			U	5
14	HANSON	MAQUAN ST (RT 14)	AT PEMBROKE T/L	2009	6/10/09		OCPC	4,408	8:00 AM	301	4:00 PM	356	0.12	45 MPH	6.2 %	U	5
14	HANSON	MAQUAN ST (RT 14)	AT PEMBROKE T/L	2009	4/22/09		MassDOT	4,000					0.11			U	5
14	HANSON	MAQUAN ST (RT 14)	AT PEMBROKE T/L	2008			MassDOT	3,705					0.10			U	5
14	HANSON	MAQUAN ST (RT 14)	AT PEMBROKE T/L	2007			MassDOT	3,813					0.11			U	5
14	HANSON	MAQUAN ST (RT 14)	AT PEMBROKE T/L	2006	8/15/06		MassDOT	3,900					0.11			U	5
14	HANSON	MAQUAN ST (RT 14)	AT PEMBROKE T/L	2005			MassDOT	4,797					0.13			U	5
14	HANSON	MAQUAN ST (RT 14)	AT PEMBROKE T/L	2004	5/18/04		OCPC	4,923	8:00 AM	346	4:00 PM	438	0.14	43 MPH	5.3 %	U	5
14	HANSON	MAQUAN ST (RT 14)	AT PEMBROKE T/L	2003			MassDOT	4,800					0.14			U	5
14	HANSON	MAQUAN ST (RT 14)	AT PEMBROKE T/L	2002			MassDOT	4,836					0.14			U	5
14	HANSON	MAQUAN ST (RT 14)	AT PEMBROKE T/L	2001	6/19/01		OCPC	6,096	8:00 AM	428	5:00 PM	524	0.17			U	5
14	HANSON	MAQUAN ST (RT 14)	AT PEMBROKE T/L	2000	3/7/00		MassDOT	4,800					0.14			U	5
14	HANSON	MAQUAN ST (RT 14)	AT PEMBROKE T/L	1997	2/26/97		MassDOT	4,900					0.14			U	5
14	HANSON	MAQUAN ST (RT 14)	AT PEMBROKE T/L	1994			MassDOT	6,900					0.19			U	5
14	HANSON	MAQUAN ST (RT 14)	AT PEMBROKE T/L	1991			MassDOT	5,100					0.14			U	5
14	PEMBROKE	BARKER ST (RT 14)	W OF WASHINGTON ST (RT 14/53)	2009	10/21/09		OCPC	13,853	8:00 AM	846	5:00 PM	1,208	0.39	49 MPH	5.4 %	U	5
14	PEMBROKE	BARKER ST (RT 14)	W OF WASHINGTON ST (RT 14/53)	2005	11/14/05		OCPC	14,233	8:00 AM	932	3:00 PM	1,163	0.40	47 MPH	4.5 %	U	5
14	PEMBROKE	BARKER ST (RT 14)	W OF WASHINGTON ST (RT 14/53)	2001	8/21/01		OCPC	13,828	11:00 AM	772	5:00 PM	1,110	0.39	43 MPH	4.3 %	U	5
14	PEMBROKE	CENTER ST (RT 14)	N OF MATTAKEESETT ST (RT 14)	2007	8/21/07		OCPC	12,369	11:00 AM	764	5:00 PM	954	0.35	38 MPH	6.6 %	U	5
14	PEMBROKE	CENTER ST (RT 14)	W OF HIGH ST	2001	12/11/01		OCPC	13,116	9:00 AM	806	4:00 PM	1,102	0.37	42 MPH	4.9 %	U	5
14	PEMBROKE	CONGRESS ST (RT 14)	AT DUXBURY T/L	2009	12/2/09		OCPC	2,125	7:00 AM	167	3:00 PM	186	0.06	40 MPH	5.3 %	U	6
14	PEMBROKE	CONGRESS ST (RT 14)	AT DUXBURY T/L	2008	8/5/08		OCPC	2,660	8:00 AM	182	5:00 PM	237	0.07	40 MPH	6.6 %	U	6
14	PEMBROKE	CONGRESS ST (RT 14)	AT DUXBURY T/L	2004	10/26/04		OCPC	2,410	7:00 AM	199	4:00 PM	256	0.07	44 MPH	6.6 %	U	6
14	PEMBROKE	CONGRESS ST (RT 14)	AT DUXBURY T/L	2002	5/21/02		OCPC	2,747	8:00 AM	214	5:00 PM	246	0.08	38 MPH	5.7 %	U	6
14	PEMBROKE	CONGRESS ST (RT 14)	AT DUXBURY T/L	1997	9/30/97		OCPC	2,109	9:00 AM	150	6:00 PM	189	0.06			U	6
14	PEMBROKE	CONGRESS ST (RT 14)	E OF WASHINGTON ST (RT 53)	2016	8/23/16		OCPC	3,257	10:00 AM	216	3:00 PM	291	0.09	39 MPH	9.6 %	U	6
14	PEMBROKE	CONGRESS ST (RT 14)	E OF WASHINGTON ST (RT 53)	2009	12/2/09		OCPC	2,600	7:00 AM	217	4:00 PM	223	0.07	40 MPH	5.5 %	U	6
14	PEMBROKE	MATTAKEESETT ST (RT 14)	W OF CENTER ST (RT 36)	2009	10/21/09		OCPC	8,042	8:00 AM	508	5:00 PM	686	0.23	43 MPH	5.6 %	U	5
14	PEMBROKE	MATTAKEESETT ST (RT 14)	W OF CENTER ST (RT 36)	2002	5/21/02		OCPC	8,802	11:00 AM	518	6:00 PM	460	0.25	42 MPH	5.2 %	U	5
14	WHITMAN	AUBURN ST (RT 14)	E OF BEDFORD ST (RT 18)	2006	6/26/06		OCPC	9,485	7:00 AM	552	5:00 PM	811	0.27			U	5
14	WHITMAN	AUBURN ST (RT 14)	E OF BEDFORD ST (RT 18)	2004	12/21/04		OCPC	10,064	7:00 AM	615	4:00 PM	838	0.28	38 MPH	2.8 %	U	5
14	WHITMAN	AUBURN ST (RT 14)	E OF BEDFORD ST (RT 18)	2000	11/1/00		OCPC	10,789	7:00 AM	790	4:00 PM	927	0.30	46 MPH	5.9 %	U	5
14	WHITMAN	AUBURN ST (RT 14)	E OF BEDFORD ST (RT 18)	1997	6/18/97		OCPC	13,559	7:00 AM	894	5:00 PM	1,130	0.38			U	5
14	WHITMAN	AUBURN ST (RT 14)	E OF BEDFORD ST (RT 18)	1990	5/30/90		OCPC	12,778					0.36			U	5
14	WHITMAN	AUBURN ST (RT 14)	E OF HARVARD ST	2008	4/2/08		OCPC	9,021	7:00 AM	610	5:00 PM	744	0.25	45 MPH	6.9 %	U	5
14	WHITMAN	AUBURN ST (RT 14)	E OF HARVARD ST	2006	6/26/06		OCPC	9,290	7:00 AM	557	5:00 PM	812	0.26	44 MPH	4.6 %	U	5
14	WHITMAN	AUBURN ST (RT 14)	E OF HARVARD ST	2000	11/1/00		OCPC	10,300	7:00 AM	738	4:00 PM	876	0.29	46 MPH	4.8 %	U	5
14	WHITMAN	AUBURN ST (RT 14)	E OF HARVARD ST	1998	12/8/98		OCPC	9,641	7:00 AM	699	4:00 PM	780	0.27			U	5
14	WHITMAN	AUBURN ST (RT 14)	W OF BEDFORD ST (RT 18)	2008	4/9/08		OCPC	10,939	7:00 AM	790	4:00 PM	878	0.31	48 MPH	5.7 %	U	5
14	WHITMAN	AUBURN ST (RT 14)	W OF BEDFORD ST (RT 18)	2004	12/21/04		OCPC	12,071	7:00 AM	795	4:00 PM	959	0.34	38 MPH	2.4 %	U	5
14	WHITMAN	AUBURN ST (RT 14)	W OF BEDFORD ST (RT 18)	1998	12/8/98		OCPC	12,418	7:00 AM	874	4:00 PM	1,008	0.35			U	5

State Numbered Route Traffic Counts 1990-2020

Route	Community	Street	Location	Year	Date	Dir	Source	ADT*	AM Peak Hour	AM Peak Volume	PM Peak Hour	PM Peak Volume	V/C Ratio	85% Speed	Heavy Vehicle	U/R	FC
14	WHITMAN	WASHINGTON ST (RT 14)	AT E BRIDGEWATER T/L	2008	4/2/08		OCPC	15,339	7:00 AM	1,197	5:00 PM	1,430	0.43	43 MPH	6.6 %	U	5
14	WHITMAN	WASHINGTON ST (RT 14)	AT E BRIDGEWATER T/L	2006	6/28/06		OCPC	15,635	7:00 AM	1,065	5:00 PM	1,384	0.44	42 MPH	5.7 %	U	5
14	WHITMAN	WASHINGTON ST (RT 14)	AT E BRIDGEWATER T/L	2004	6/8/04		OCPC	15,848	8:00 AM	1,244	6:00 PM	1,378	0.45	37 MPH	5.3 %	U	5
14	WHITMAN	WASHINGTON ST (RT 14)	AT E BRIDGEWATER T/L	2001	11/27/01		OCPC	15,281	8:00 AM	1,224	5:00 PM	1,368	0.43	41 MPH	5.0 %	U	5
14	WHITMAN	WASHINGTON ST (RT 14)	AT E BRIDGEWATER T/L	1997	6/18/97		OCPC	15,667	7:00 AM	1,116	5:00 PM	1,373	0.44			U	5
14/53	PEMBROKE	WASHINGTON ST (RT 14/53)	N OF CONGRESS ST (RT 14)	2005	11/14/05		OCPC	6,996	8:00 AM	526	4:00 PM	603	0.20	54 MPH	5.2 %	U	5
14/53	PEMBROKE	WASHINGTON ST (RT 14/53)	N OF CONGRESS ST (RT 14)	2001			MassDOT	1,600					0.05			U	5
14/53	PEMBROKE	WASHINGTON ST (RT 14/53)	N OF CONGRESS ST (RT 14)	1992			MassDOT	7,600					0.21			U	5
14/53	PEMBROKE	WASHINGTON ST (RT 14/53)	N OF CONGRESS ST (RT 14)	1990	7/18/90		OCPC	8,402					0.24			U	5
14/53	PEMBROKE	WASHINGTON ST (RT 14/53)	S OF BARKER ST (RT 14)	2005	11/14/05		OCPC	9,777	8:00 AM	720	4:00 PM	831	0.27	55 MPH	15.0 %	U	5
14/53	PEMBROKE	WASHINGTON ST (RT 14/53)	S OF BARKER ST (RT 14)	2001	12/11/01		OCPC	10,759	8:00 AM	766	3:00 PM	892	0.30	42 MPH	4.6 %	U	5
14/53	PEMBROKE	WASHINGTON ST (RT 14/53)	S OF BARKER ST (RT 14)	1992	4/21/92		MassDOT	10,500					0.30			U	5
14/58	HANSON	LIBERTY ST (RT 14/58)	W OF MAQUAN ST (RT 14)	2009	6/10/09		OCPC	14,850	8:00 AM	1,022	5:00 PM	1,266	0.42	42 MPH	7.1 %	U	5
14/58	HANSON	LIBERTY ST (RT 14/58)	W OF MAQUAN ST (RT 14)	2001	6/19/01		OCPC	16,950	8:00 AM	1,022	5:00 PM	1,540	0.48			U	5
14/58	HANSON	LIBERTY ST (RT 14/58)	W OF MAQUAN ST (RT 14)	1997	10/15/97		OCPC	15,520	7:00 AM	1,125	5:00 PM	1,419	0.44			U	5
14/58	HANSON	LIBERTY ST (RT 14/58)	W OF MAQUAN ST (RT 14)	1990	6/6/90		OCPC	17,623					0.50			U	5
14/58	HANSON	LIBERTY ST (RT 14/58)	W OF WINTER ST	2007	9/26/07		OCPC	15,154	7:00 AM	1,070	4:00 PM	1,258	0.43	35 MPH	5.7 %	U	5
14/58	HANSON	LIBERTY ST (RT 14/58)	W OF WINTER ST	1997	10/15/97		OCPC	18,007	7:00 AM	1,206	5:00 PM	1,570	0.51			U	5
18	ABINGTON	BEDFORD ST (RT 18)	AT WEYMOUTH T/L	2010	8/10/10		OCPC	21,404		1,345		1,488	0.60	40 MPH	3.5 %	U	3
18	ABINGTON	BEDFORD ST (RT 18)	AT WEYMOUTH T/L	2006	4/25/06		OTHER	19,878					0.56			U	3
18	ABINGTON	BEDFORD ST (RT 18)	AT WEYMOUTH T/L	2005	8/2/05		OCPC	19,565	7:00 AM	1,138	5:00 PM	1,395	0.55	44 MPH	6.9 %	U	3
18	ABINGTON	BEDFORD ST (RT 18)	AT WEYMOUTH T/L	2000			MassDOT	19,500					0.55			U	3
18	ABINGTON	BEDFORD ST (RT 18)	AT WEYMOUTH T/L	1999	5/13/99		OCPC	21,791					0.61			U	3
18	ABINGTON	BEDFORD ST (RT 18)	AT WEYMOUTH T/L	1997	6/10/97		OCPC	19,016	7:00 AM	1,180	5:00 PM	1,398	0.53			U	3
18	ABINGTON	BEDFORD ST (RT 18)	AT WEYMOUTH T/L	1993			MassDOT	19,000					0.53			U	3
18	ABINGTON	BEDFORD ST (RT 18)	AT WHITMAN T/L	2010	8/10/10		OCPC	17,391	8:00 AM	1,166	5:00 PM	1,366	0.49	44 MPH	4.4 %	U	3
18	ABINGTON	BEDFORD ST (RT 18)	N OF BROCKTON AVE (RT 123)	2019			MassDOT	24,831					0.70			U	3
18	ABINGTON	BEDFORD ST (RT 18)	N OF BROCKTON AVE (RT 123)	2018			MassDOT	25,447					0.72			U	3
18	ABINGTON	BEDFORD ST (RT 18)	N OF BROCKTON AVE (RT 123)	2016			MassDOT	24,134					0.68			U	3
18	ABINGTON	BEDFORD ST (RT 18)	N OF BROCKTON AVE (RT 123)	2015			MassDOT	23,123					0.65			U	3
18	ABINGTON	BEDFORD ST (RT 18)	N OF BROCKTON AVE (RT 123)	2014			MassDOT	22,871					0.64			U	3
18	ABINGTON	BEDFORD ST (RT 18)	N OF BROCKTON AVE (RT 123)	2013	5/20/13		MassDOT	21,679					0.61			U	3
18	ABINGTON	BEDFORD ST (RT 18)	N OF BROCKTON AVE (RT 123)	2010	9/14/10		MassDOT	22,800					0.64			U	3
18	ABINGTON	BEDFORD ST (RT 18)	N OF BROCKTON AVE (RT 123)	2009			MassDOT	20,241					0.57			U	3
18	ABINGTON	BEDFORD ST (RT 18)	N OF BROCKTON AVE (RT 123)	2008	6/17/08		OCPC	23,204	8:00 AM	1,438	5:00 PM	1,780	0.65	48 MPH	13.1 %	U	3
18	ABINGTON	BEDFORD ST (RT 18)	N OF BROCKTON AVE (RT 123)	2007	4/2/07		MassDOT	20,400					0.57			U	3
18	ABINGTON	BEDFORD ST (RT 18)	N OF BROCKTON AVE (RT 123)	2006			MassDOT	21,500					0.60			U	3
18	ABINGTON	BEDFORD ST (RT 18)	N OF BROCKTON AVE (RT 123)	2005			MassDOT	21,510					0.60			U	3
18	ABINGTON	BEDFORD ST (RT 18)	N OF BROCKTON AVE (RT 123)	2004	9/20/04		MassDOT	21,312					0.60			U	3
18	ABINGTON	BEDFORD ST (RT 18)	N OF BROCKTON AVE (RT 123)	2003			MassDOT	21,214					0.60			U	3
18	ABINGTON	BEDFORD ST (RT 18)	N OF BROCKTON AVE (RT 123)	2002			MassDOT	21,801					0.61			U	3
18	ABINGTON	BEDFORD ST (RT 18)	N OF BROCKTON AVE (RT 123)	2001			MassDOT	21,500					0.60			U	3
18	ABINGTON	BEDFORD ST (RT 18)	N OF BROCKTON AVE (RT 123)	1998			MassDOT	24,100					0.68			U	3
18	ABINGTON	BEDFORD ST (RT 18)	N OF BROCKTON AVE (RT 123)	1995	9/6/95		OCPC	21,887					0.62			U	3
18	ABINGTON	BEDFORD ST (RT 18)	N OF BROCKTON AVE (RT 123)	1993	3/29/93		OTHER	19,862					0.56			U	3
18	ABINGTON	BEDFORD ST (RT 18)	N OF LINCOLN BLVD	2006	4/25/06		OTHER	20,815					0.59			U	3
18	ABINGTON	BEDFORD ST (RT 18)	N OF LINCOLN BLVD	1999	6/14/99		OCPC	23,340	8:00 AM	1,516	4:00 PM	1,736	0.66	41 MPH	4.8 %	U	3
18	ABINGTON	BEDFORD ST (RT 18)	N OF SHAW AVE	2014	11/19/14		OCPC	23,516	7:00 AM	1,628	5:00 PM	1,704	0.66	38 MPH	6.0 %	U	3
18	ABINGTON	BEDFORD ST (RT 18)	N OF SHAW AVE	1999	6/14/99		OCPC	23,045	8:00 AM	1,459	4:00 PM	1,737	0.65	43 MPH	4.7 %	U	3
18	ABINGTON	BEDFORD ST (RT 18)	N OF SHAW AVE	1998			MassDOT	21,400					0.60			U	3
18	ABINGTON	BEDFORD ST (RT 18)	N OF SHAW AVE	1997			MassDOT	23,000					0.65			U	3
18	ABINGTON	BEDFORD ST (RT 18)	N OF SHAW AVE	1993			MassDOT	19,000					0.53			U	3
18	ABINGTON	BEDFORD ST (RT 18)	S OF BROCKTON AVE (RT 123)	2016	9/28/16		OCPC	15,428	6:00 AM	982	5:00 PM	1,107	0.43	38 MPH	9.2 %	U	3
18	ABINGTON	BEDFORD ST (RT 18)	S OF BROCKTON AVE (RT 123)	2008	6/17/08		OCPC	16,159	7:00 AM	1,060	5:00 PM	1,168	0.45	38 MPH	5.6 %	U	3
18	ABINGTON	BEDFORD ST (RT 18)	S OF BROCKTON AVE (RT 123)	1993			MassDOT	18,000					0.51			U	3

State Numbered Route Traffic Counts 1990-2020

Route	Community	Street	Location	Year	Date	Dir	Source	ADT*	AM Peak Hour	AM Peak Volume	PM Peak Hour	PM Peak Volume	V/C Ratio	85% Speed	Heavy Vehicle	U/R	FC
18	ABINGTON	BEDFORD ST (RT 18)	S OF RANDOLPH ST (RT 139)	2018			MassDOT	28,390					0.80			U	3
18	ABINGTON	BEDFORD ST (RT 18)	S OF RANDOLPH ST (RT 139)	1998			MassDOT	23,500					0.66			U	3
18	ABINGTON	BEDFORD ST (RT 18)	S OF RANDOLPH ST (RT 139)	1993			MassDOT	22,000					0.62			U	3
18	ABINGTON	BEDFORD ST (RT 18)	S OF SHAW AVE	2014	11/19/14		OCPC	23,447	7:00 AM	1,596	5:00 PM	1,672	0.66	38 MPH	6.5%	U	3
18	ABINGTON	BEDFORD ST (RT 18)	S OF SHAW AVE	1997			MassDOT	19,500					0.55			U	3
18	ABINGTON	BEDFORD ST (RT 18)	S OF WASHINGTON ST	2018			MassDOT	16,891					0.48			U	3
18	ABINGTON	BEDFORD ST (RT 18)	S OF WASHINGTON ST	2017			MassDOT	16,658					0.47			U	3
18	ABINGTON	BEDFORD ST (RT 18)	S OF WASHINGTON ST	2016			MassDOT	16,477					0.46			U	3
18	ABINGTON	WASHINGTON ST (RT 18)	N OF SUMMER ST	2019	6/19/19		OCPC	22,495	7:00 AM	1,467	5:00 PM	1,661	0.63	36 MPH	8.7%	U	3
18	ABINGTON	WASHINGTON ST (RT 18)	S OF SUMMER ST	2019	6/19/19		OCPC	24,307	7:00 AM	1,542	5:00 PM	1,807	0.68	38 MPH	13.8%	U	3
18	ABINGTON	WASHINGTON ST (RT 18)	S OF SUMMER ST	2007	8/14/07		OCPC	24,136	7:00 AM	1,568	5:00 PM	1,854	0.68	41 MPH	6.7%	U	3
18	ABINGTON	WASHINGTON ST (RT 18)	S OF SUMMER ST	1993			MassDOT	23,000					0.65			U	3
18	BRIDGEWATER	BEDFORD ST (RT 18)	N OF MAPLE AVE	2016	4/26/16		OCPC	13,310	8:00 AM	875	4:00 PM	1,009	0.37	38 MPH	6.8%	U	3
18	BRIDGEWATER	BEDFORD ST (RT 18)	S OF MAPLE AVE	2016	4/26/16		OCPC	14,248	7:00 AM	946	5:00 PM	1,139	0.40	40 MPH	6.8%	U	3
18	BRIDGEWATER	BROAD ST (RT 18)	N OF CENTRAL SQ (RT 18/28/104)	2008	4/30/08		OCPC	18,193	11:00 AM	1,130	5:00 PM	1,199	0.51			U	3
18	BRIDGEWATER	BROAD ST (RT 18)	N OF CENTRAL SQ (RT 18/28/104)	2002	9/10/02		OCPC	17,919	11:00 AM	1,109	5:00 PM	1,206	0.50			U	3
18	BRIDGEWATER	BROAD ST (RT 18)	N OF CENTRAL SQ (RT 18/28/104)	1999	4/27/99		OCPC	17,030	7:00 AM	1,056	4:00 PM	1,189	0.48	27 MPH	3.9%	U	3
18	BRIDGEWATER	BROAD ST (RT 18)	N OF CENTRAL SQ (RT 18/28/104)	1990	7/10/90		OCPC	15,517					0.44			U	3
18	BRIDGEWATER	BROAD ST (RT 18)	N OF MAIN ST (RT 28)	2015	10/7/15		OCPC	17,841	7:00 AM	1,262	4:00 PM	1,177	0.50		0.0%	U	3
18	BRIDGEWATER	BROAD ST (RT 18)	S OF HIGH ST	2008	4/30/08		OCPC	16,940	7:00 AM	1,086	5:00 PM	1,331	0.48	46 MPH	4.9%	U	3
18	BRIDGEWATER	BROAD ST (RT 18)	S OF HIGH ST	1998	3/17/98		OCPC	16,063	8:00 AM	993	6:00 PM	1,258	0.45	44 MPH	3.6%	U	3
18	BRIDGEWATER	BROAD ST (RT 18)	S OF HIGH ST	1996	9/17/96		OTHER	16,198					0.46			U	3
18	E BRIDGEWATER	BEDFORD ST (RT 18)	AT BRIDGEWATER T/L	2019			MassDOT	15,371					0.43			U	3
18	E BRIDGEWATER	BEDFORD ST (RT 18)	AT BRIDGEWATER T/L	2018			MassDOT	14,394					0.40			U	3
18	E BRIDGEWATER	BEDFORD ST (RT 18)	AT BRIDGEWATER T/L	2017			MassDOT	15,079					0.42			U	3
18	E BRIDGEWATER	BEDFORD ST (RT 18)	AT BRIDGEWATER T/L	2016			MassDOT	14,866					0.42			U	3
18	E BRIDGEWATER	BEDFORD ST (RT 18)	AT BRIDGEWATER T/L	2015	4/21/15		MassDOT	15,896					0.45			U	3
18	E BRIDGEWATER	BEDFORD ST (RT 18)	AT BRIDGEWATER T/L	2014			MassDOT	15,059					0.42			U	3
18	E BRIDGEWATER	BEDFORD ST (RT 18)	AT BRIDGEWATER T/L	2013	6/17/13		MassDOT	14,274					0.40			U	3
18	E BRIDGEWATER	BEDFORD ST (RT 18)	AT BRIDGEWATER T/L	2012	6/26/12		MassDOT	21,626					0.61			U	3
18	E BRIDGEWATER	BEDFORD ST (RT 18)	AT BRIDGEWATER T/L	2011			MassDOT	15,396					0.43			U	3
18	E BRIDGEWATER	BEDFORD ST (RT 18)	AT BRIDGEWATER T/L	2010	9/14/10		MassDOT	16,400					0.46			U	3
18	E BRIDGEWATER	BEDFORD ST (RT 18)	AT BRIDGEWATER T/L	2009	4/22/09		MassDOT	15,400					0.43			U	3
18	E BRIDGEWATER	BEDFORD ST (RT 18)	AT BRIDGEWATER T/L	2008			MassDOT	15,503					0.44			U	3
18	E BRIDGEWATER	BEDFORD ST (RT 18)	AT BRIDGEWATER T/L	2007	10/17/07		MassDOT	15,800					0.44			U	3
18	E BRIDGEWATER	BEDFORD ST (RT 18)	AT BRIDGEWATER T/L	2006	11/13/06		OCPC	14,600	7:00 AM	1,175	4:00 PM	1,336	0.41	50 MPH	4.9%	U	3
18	E BRIDGEWATER	BEDFORD ST (RT 18)	AT BRIDGEWATER T/L	2005			MassDOT	15,670					0.44			U	3
18	E BRIDGEWATER	BEDFORD ST (RT 18)	AT BRIDGEWATER T/L	2004			MassDOT	15,600					0.44			U	3
18	E BRIDGEWATER	BEDFORD ST (RT 18)	AT BRIDGEWATER T/L	2003	8/26/03		OCPC	13,800	8:00 AM	1,032	6:00 PM	1,238	0.39	45 MPH	5.1%	U	3
18	E BRIDGEWATER	BEDFORD ST (RT 18)	AT BRIDGEWATER T/L	2002			MassDOT	15,215					0.43			U	3
18	E BRIDGEWATER	BEDFORD ST (RT 18)	AT BRIDGEWATER T/L	2001			MassDOT	14,500					0.41			U	3
18	E BRIDGEWATER	BEDFORD ST (RT 18)	AT BRIDGEWATER T/L	2001	5/1/01		OCPC	17,933	7:00 AM	1,230	5:00 PM	1,414	0.50			U	3
18	E BRIDGEWATER	BEDFORD ST (RT 18)	AT BRIDGEWATER T/L	2000			MassDOT	14,800					0.42			U	3
18	E BRIDGEWATER	BEDFORD ST (RT 18)	AT BRIDGEWATER T/L	1998	3/17/98		OCPC	16,100	9:00 AM	1,050	6:00 PM	1,317	0.45	42 MPH	3.8%	U	3
18	E BRIDGEWATER	BEDFORD ST (RT 18)	AT BRIDGEWATER T/L	1997			MassDOT	17,000					0.48			U	3
18	E BRIDGEWATER	BEDFORD ST (RT 18)	AT BRIDGEWATER T/L	1996			MassDOT	14,000					0.39			U	3
18	E BRIDGEWATER	BEDFORD ST (RT 18)	AT BRIDGEWATER T/L	1995			MassDOT	14,000					0.39			U	3
18	E BRIDGEWATER	BEDFORD ST (RT 18)	AT BRIDGEWATER T/L	1994			MassDOT	15,000					0.42			U	3
18	E BRIDGEWATER	BEDFORD ST (RT 18)	AT BRIDGEWATER T/L	1992			MassDOT	15,000					0.42			U	3
18	E BRIDGEWATER	BEDFORD ST (RT 18)	AT BRIDGEWATER T/L	1991			MassDOT	12,000					0.34			U	3
18	E BRIDGEWATER	BEDFORD ST (RT 18)	AT BRIDGEWATER T/L	1990			MassDOT	14,253					0.40			U	3
18	E BRIDGEWATER	BEDFORD ST (RT 18)	AT WHITMAN T/L	2020			MassDOT	15,258					0.43			U	3
18	E BRIDGEWATER	BEDFORD ST (RT 18)	AT WHITMAN T/L	2019			MassDOT	18,735					0.53			U	3
18	E BRIDGEWATER	BEDFORD ST (RT 18)	AT WHITMAN T/L	2018			MassDOT	17,041					0.48			U	3
18	E BRIDGEWATER	BEDFORD ST (RT 18)	AT WHITMAN T/L	2017			MassDOT	18,766					0.53			U	3

State Numbered Route Traffic Counts 1990-2020

Route	Community	Street	Location	Year	Date	Dir	Source	ADT*	AM Peak Hour	AM Peak Volume	PM Peak Hour	PM Peak Volume	V/C Ratio	85% Speed	Heavy Vehicle	U/R	FC
18	E BRIDGEWATER	BEDFORD ST (RT 18)	AT WHITMAN T/L	2016			MassDOT	18,659					0.52			U	3
18	E BRIDGEWATER	BEDFORD ST (RT 18)	AT WHITMAN T/L	2015	4/21/15		MassDOT	18,995					0.53			U	3
18	E BRIDGEWATER	BEDFORD ST (RT 18)	AT WHITMAN T/L	2014	5/20/14		MassDOT	20,320					0.57			U	3
18	E BRIDGEWATER	BEDFORD ST (RT 18)	AT WHITMAN T/L	2013	6/17/13		MassDOT	21,392					0.60			U	3
18	E BRIDGEWATER	BEDFORD ST (RT 18)	AT WHITMAN T/L	2012	6/26/12		MassDOT	19,312					0.54			U	3
18	E BRIDGEWATER	BEDFORD ST (RT 18)	AT WHITMAN T/L	2011	8/8/11		MassDOT	16,625					0.47			U	3
18	E BRIDGEWATER	BEDFORD ST (RT 18)	AT WHITMAN T/L	2010	9/14/10		MassDOT	18,500					0.52			U	3
18	E BRIDGEWATER	BEDFORD ST (RT 18)	AT WHITMAN T/L	2009	4/29/09		MassDOT	17,700					0.50			U	3
18	E BRIDGEWATER	BEDFORD ST (RT 18)	AT WHITMAN T/L	2008	8/26/08		MassDOT	16,700	8:00 AM	1,269	8:00 PM	1,564	0.47			U	3
18	E BRIDGEWATER	BEDFORD ST (RT 18)	AT WHITMAN T/L	2007	5/30/07		MassDOT	17,900					0.50			U	3
18	E BRIDGEWATER	BEDFORD ST (RT 18)	AT WHITMAN T/L	2006			MassDOT	17,500					0.49			U	3
18	E BRIDGEWATER	BEDFORD ST (RT 18)	AT WHITMAN T/L	2005	6/20/05		MassDOT	17,300	8:00 AM	1,348	6:00 PM	1,627	0.49			U	3
18	E BRIDGEWATER	BEDFORD ST (RT 18)	AT WHITMAN T/L	2004	12/21/04		OCPC	17,400	7:00 AM	1,245	5:00 PM	1,364	0.49	45 MPH	4.6 %	U	3
18	E BRIDGEWATER	BEDFORD ST (RT 18)	AT WHITMAN T/L	2003			MassDOT	17,600					0.50			U	3
18	E BRIDGEWATER	BEDFORD ST (RT 18)	AT WHITMAN T/L	2002			MassDOT	18,900					0.53			U	3
18	E BRIDGEWATER	BEDFORD ST (RT 18)	AT WHITMAN T/L	2001	11/27/01		OCPC	16,600	8:00 AM	1,402	4:00 PM	1,654	0.47	38 MPH	7.0 %	U	3
18	E BRIDGEWATER	BEDFORD ST (RT 18)	AT WHITMAN T/L	2000			MassDOT	17,200					0.48			U	3
18	E BRIDGEWATER	BEDFORD ST (RT 18)	AT WHITMAN T/L	1999			MassDOT	17,100					0.48			U	3
18	E BRIDGEWATER	BEDFORD ST (RT 18)	AT WHITMAN T/L	1998	12/8/98		OCPC	17,600	7:00 AM	1,331	4:00 PM	1,456	0.50			U	3
18	E BRIDGEWATER	BEDFORD ST (RT 18)	AT WHITMAN T/L	1997			MassDOT	17,800					0.50			U	3
18	E BRIDGEWATER	BEDFORD ST (RT 18)	AT WHITMAN T/L	1996			MassDOT	16,000					0.45			U	3
18	E BRIDGEWATER	BEDFORD ST (RT 18)	AT WHITMAN T/L	1995			MassDOT	16,000					0.45			U	3
18	E BRIDGEWATER	BEDFORD ST (RT 18)	AT WHITMAN T/L	1994			MassDOT	15,000					0.42			U	3
18	E BRIDGEWATER	BEDFORD ST (RT 18)	AT WHITMAN T/L	1992			MassDOT	16,000					0.45			U	3
18	E BRIDGEWATER	BEDFORD ST (RT 18)	AT WHITMAN T/L	1991			MassDOT	15,000					0.42			U	3
18	E BRIDGEWATER	BEDFORD ST (RT 18)	AT WHITMAN T/L	1990	7/30/90		OCPC	16,047					0.45			U	3
18	E BRIDGEWATER	BEDFORD ST (RT 18)	N OF CENTRAL ST	2008	6/4/08		OCPC	16,371	7:00 AM	1,145	4:00 PM	1,094	0.46	33 MPH	6.3 %	U	3
18	E BRIDGEWATER	BEDFORD ST (RT 18)	N OF CENTRAL ST	2005	8/9/05		OCPC	16,681	7:00 AM	1,030	4:00 PM	1,105	0.47	34 MPH	7.4 %	U	3
18	E BRIDGEWATER	BEDFORD ST (RT 18)	N OF CENTRAL ST	2002	6/25/02		OCPC	18,961	8:00 AM	1,116	5:00 PM	1,553	0.53	33 MPH	7.2 %	U	3
18	E BRIDGEWATER	BEDFORD ST (RT 18)	N OF CENTRAL ST	1996	9/17/96		OTHER	14,480					0.41			U	3
18	E BRIDGEWATER	BEDFORD ST (RT 18)	N OF WHITMAN ST (RT 106)	2008	6/11/08		OCPC	15,246	8:00 AM	907	5:00 PM	1,218	0.21	47 MPH	6.6 %	U	3
18	E BRIDGEWATER	BEDFORD ST (RT 18)	N OF WHITMAN ST (RT 106)	2005	8/9/05		OCPC	15,397	7:00 AM	849	5:00 PM	1,298	0.22	45 MPH	6.4 %	U	3
18	E BRIDGEWATER	BEDFORD ST (RT 18)	N OF WHITMAN ST (RT 106)	2003	8/26/03		OCPC	15,721	11:00 AM	901	6:00 PM	1,228	0.22	44 MPH	5.4 %	U	3
18	E BRIDGEWATER	BEDFORD ST (RT 18)	N OF WHITMAN ST (RT 106)	2001	5/1/01		OCPC	17,421	7:00 AM	1,100	5:00 PM	1,394	0.24			U	3
18	E BRIDGEWATER	BEDFORD ST (RT 18)	N OF WHITMAN ST (RT 106)	1998	9/2/98		OCPC	15,216	7:00 AM	911	5:00 PM	1,234	0.21			U	3
18	E BRIDGEWATER	BEDFORD ST (RT 18)	N OF WHITMAN ST (RT 106)	1996	9/17/96		OTHER	14,484					0.20			U	3
18	E BRIDGEWATER	BEDFORD ST (RT 18)	S OF HIGHLAND ST	2008	6/11/08		OCPC	18,782	7:00 AM	1,208	5:00 PM	1,484	0.53	44 MPH	6.2 %	U	3
18	WHITMAN	BEDFORD ST (RT 18)	AT ABINGTON T/L	2020	8/19/20		OCPC	13,430	7:00 AM	808	4:00 PM	1,069	0.38	43 MPH	7.1 %	U	3
18	WHITMAN	BEDFORD ST (RT 18)	AT ABINGTON T/L	2019	8/6/19		OCPC	16,955	7:00 AM	1,180	5:00 PM	1,360	0.48	43 MPH	10.6 %	U	3
18	WHITMAN	BEDFORD ST (RT 18)	AT ABINGTON T/L	2018			MassDOT	18,335					0.52			U	3
18	WHITMAN	BEDFORD ST (RT 18)	AT ABINGTON T/L	2016			MassDOT	17,728					0.50			U	3
18	WHITMAN	BEDFORD ST (RT 18)	AT ABINGTON T/L	2015			MassDOT	16,679					0.47			U	3
18	WHITMAN	BEDFORD ST (RT 18)	AT ABINGTON T/L	2014			MassDOT	16,498					0.46			U	3
18	WHITMAN	BEDFORD ST (RT 18)	AT ABINGTON T/L	2013	5/20/13		MassDOT	17,137					0.48			U	3
18	WHITMAN	BEDFORD ST (RT 18)	AT ABINGTON T/L	2012			MassDOT	16,904					0.48			U	3
18	WHITMAN	BEDFORD ST (RT 18)	AT ABINGTON T/L	2011	4/26/11		MassDOT	17,079					0.48			U	3
18	WHITMAN	BEDFORD ST (RT 18)	AT ABINGTON T/L	2010			MassDOT	17,100					0.48			U	3
18	WHITMAN	BEDFORD ST (RT 18)	AT ABINGTON T/L	2009			MassDOT	20,918					0.59			U	3
18	WHITMAN	BEDFORD ST (RT 18)	AT ABINGTON T/L	2008	8/26/08		MassDOT	21,000	8:00 AM	1,434	7:00 PM	1,470	0.59			U	3
18	WHITMAN	BEDFORD ST (RT 18)	AT ABINGTON T/L	2007	10/22/07		MassDOT	16,200					0.46			U	3
18	WHITMAN	BEDFORD ST (RT 18)	AT ABINGTON T/L	2006			MassDOT	15,980					0.45			U	3
18	WHITMAN	BEDFORD ST (RT 18)	AT ABINGTON T/L	2005	6/20/05		MassDOT	16,000	8:00 AM	1,200	6:00 PM	1,463	0.45			U	3
18	WHITMAN	BEDFORD ST (RT 18)	AT ABINGTON T/L	2004	12/21/04		OCPC	17,100	7:00 AM	1,199	4:00 PM	1,294	0.48	45 MPH	6.7 %	U	3
18	WHITMAN	BEDFORD ST (RT 18)	AT ABINGTON T/L	2003			MassDOT	17,085					0.48			U	3
18	WHITMAN	BEDFORD ST (RT 18)	AT ABINGTON T/L	2002			MassDOT	17,200					0.48			U	3

State Numbered Route Traffic Counts 1990-2020

Route	Community	Street	Location	Year	Date	Dir	Source	ADT*	AM Peak Hour	AM Peak Volume	PM Peak Hour	PM Peak Volume	V/C Ratio	85% Speed	Heavy Vehicle	U/R	FC
18	WHITMAN	BEDFORD ST (RT 18)	AT ABINGTON T/L	2001			MassDOT	16,800					0.47			U	3
18	WHITMAN	BEDFORD ST (RT 18)	AT ABINGTON T/L	1999			MassDOT	16,600					0.47			U	3
18	WHITMAN	BEDFORD ST (RT 18)	AT ABINGTON T/L	1998			MassDOT	16,200					0.46			U	3
18	WHITMAN	BEDFORD ST (RT 18)	AT ABINGTON T/L	1997	7/1/97		OCPC	16,244	7:00 AM	996	5:00 PM	1,290	0.46			U	3
18	WHITMAN	BEDFORD ST (RT 18)	AT ABINGTON T/L	1996			MassDOT	15,000					0.42			U	3
18	WHITMAN	BEDFORD ST (RT 18)	AT ABINGTON T/L	1995			MassDOT	13,000					0.37			U	3
18	WHITMAN	BEDFORD ST (RT 18)	AT ABINGTON T/L	1993			MassDOT	15,000					0.42			U	3
18	WHITMAN	BEDFORD ST (RT 18)	AT ABINGTON T/L	1992			MassDOT	15,000					0.42			U	3
18	WHITMAN	BEDFORD ST (RT 18)	AT ABINGTON T/L	1990	5/30/90		OCPC	18,069					0.51			U	3
18	WHITMAN	BEDFORD ST (RT 18)	S OF TEMPLE ST (RT 27)	2008	6/24/08		OCPC	19,131	7:00 AM	1,124	5:00 PM	1,527	0.54	41 MPH	8.1 %	U	3
18	WHITMAN	BEDFORD ST (RT 18)	S OF TEMPLE ST (RT 27)	2002	10/1/02		OCPC	19,209	8:00 AM	1,319	6:00 PM	1,592	0.54			U	3
18	WHITMAN	BEDFORD ST (RT 18)	S OF TEMPLE ST (RT 27)	2000	9/12/00		OTHER	19,239	7:00 AM	1,301	4:00 PM	1,518	0.54			U	3
18	WHITMAN	BEDFORD ST (RT 18)	S OF TEMPLE ST (RT 27)	1998	12/8/98		OCPC	17,760	7:00 AM	1,226	4:00 PM	1,441	0.50			U	3
18	WHITMAN	BEDFORD ST (RT 18)	S OF TEMPLE ST (RT 27)	1997	6/16/97		OCPC	19,455	7:00 AM	1,245	5:00 PM	1,538	0.55			U	3
18	WHITMAN	BEDFORD ST (RT 18)	S OF TEMPLE ST (RT 27)	1990	5/30/90		OCPC	18,582					0.52			U	3
18/106	E BRIDGEWATER	BEDFORD ST (RT 18/106)	N OF WEST ST (RT 106)	2019			MassDOT	24,782					0.35			U	3
18/106	E BRIDGEWATER	BEDFORD ST (RT 18/106)	N OF WEST ST (RT 106)	2018			MassDOT	22,785					0.32			U	3
18/106	E BRIDGEWATER	BEDFORD ST (RT 18/106)	N OF WEST ST (RT 106)	2017			MassDOT	22,470					0.32			U	3
18/106	E BRIDGEWATER	BEDFORD ST (RT 18/106)	N OF WEST ST (RT 106)	2016			MassDOT	21,275					0.30			U	3
18/106	E BRIDGEWATER	BEDFORD ST (RT 18/106)	N OF WEST ST (RT 106)	2015			MassDOT	19,766					0.28			U	3
18/106	E BRIDGEWATER	BEDFORD ST (RT 18/106)	N OF WEST ST (RT 106)	2014			MassDOT	19,551					0.27			U	3
18/106	E BRIDGEWATER	BEDFORD ST (RT 18/106)	N OF WEST ST (RT 106)	2013			MassDOT	18,532					0.26			U	3
18/106	E BRIDGEWATER	BEDFORD ST (RT 18/106)	N OF WEST ST (RT 106)	2012			MassDOT	16,342					0.23			U	3
18/106	E BRIDGEWATER	BEDFORD ST (RT 18/106)	N OF WEST ST (RT 106)	2011	8/8/11		MassDOT	14,886					0.21			U	3
18/106	E BRIDGEWATER	BEDFORD ST (RT 18/106)	N OF WEST ST (RT 106)	2010	9/14/10		MassDOT	21,100					0.30			U	3
18/106	E BRIDGEWATER	BEDFORD ST (RT 18/106)	N OF WEST ST (RT 106)	2009			MassDOT	20,420					0.29			U	3
18/106	E BRIDGEWATER	BEDFORD ST (RT 18/106)	N OF WEST ST (RT 106)	2008	9/23/08		MassDOT	20,500	8:00 AM	1,886	7:00 PM	1,914	0.29			U	3
18/106	E BRIDGEWATER	BEDFORD ST (RT 18/106)	N OF WEST ST (RT 106)	2008	6/11/08		OCPC	20,534	7:00 AM	1,327	5:00 PM	1,530	0.29	42 MPH	8.1 %	U	3
18/106	E BRIDGEWATER	BEDFORD ST (RT 18/106)	N OF WEST ST (RT 106)	2007	5/30/07		MassDOT	19,600					0.28			U	3
18/106	E BRIDGEWATER	BEDFORD ST (RT 18/106)	N OF WEST ST (RT 106)	2006			MassDOT	19,575					0.28			U	3
18/106	E BRIDGEWATER	BEDFORD ST (RT 18/106)	N OF WEST ST (RT 106)	2005	6/20/05		MassDOT	19,600	8:00 AM	1,544	6:00 PM	1,833	0.28			U	3
18/106	E BRIDGEWATER	BEDFORD ST (RT 18/106)	N OF WEST ST (RT 106)	2004			MassDOT	14,500					0.20			U	3
18/106	E BRIDGEWATER	BEDFORD ST (RT 18/106)	N OF WEST ST (RT 106)	2003			MassDOT	16,688					0.23			U	3
18/106	E BRIDGEWATER	BEDFORD ST (RT 18/106)	N OF WEST ST (RT 106)	2003	8/26/03		OCPC	21,763	8:00 AM	1,352	5:00 PM	1,790	0.31	43 MPH	6.1 %	U	3
18/106	E BRIDGEWATER	BEDFORD ST (RT 18/106)	N OF WEST ST (RT 106)	2002			MassDOT	16,800					0.24			U	3
18/106	E BRIDGEWATER	BEDFORD ST (RT 18/106)	N OF WEST ST (RT 106)	2001	10/2/01		OCPC	17,500	7:00 AM	1,724	5:00 PM	1,962	0.25			U	3
18/106	E BRIDGEWATER	BEDFORD ST (RT 18/106)	N OF WEST ST (RT 106)	1999			MassDOT	15,100					0.21			U	3
18/106	E BRIDGEWATER	BEDFORD ST (RT 18/106)	N OF WEST ST (RT 106)	1998	9/2/98		OCPC	16,600	7:00 AM	1,358	5:00 PM	1,721	0.23			U	3
18/106	E BRIDGEWATER	BEDFORD ST (RT 18/106)	N OF WEST ST (RT 106)	1996	9/17/96		OTHER	18,441					0.26			U	3
18/106	E BRIDGEWATER	BEDFORD ST (RT 18/106)	N OF WEST ST (RT 106)	1995			MassDOT	15,000					0.21			U	3
18/106	E BRIDGEWATER	BEDFORD ST (RT 18/106)	N OF WEST ST (RT 106)	1993			MassDOT	14,000					0.20			U	3
18/106	E BRIDGEWATER	BEDFORD ST (RT 18/106)	N OF WEST ST (RT 106)	1992			MassDOT	16,000					0.23			U	3
18/106	E BRIDGEWATER	BEDFORD ST (RT 18/106)	N OF WEST ST (RT 106)	1990	5/7/90		OCPC	20,387					0.29			U	3
1	E BRIDGEWATER	BEDFORD ST (RT 18/28)	AT MIDDLEBOROUGH T/L	2019			MassDOT	13,747					0.39			U	3
18/28	BRIDGEWATER	BEDFORD ST (RT 18/28)	AT MIDDLEBOROUGH T/L	2018			MassDOT	13,692					0.39			U	3
18/28	BRIDGEWATER	BEDFORD ST (RT 18/28)	AT MIDDLEBOROUGH T/L	2017			MassDOT	13,503					0.38			U	3
18/28	BRIDGEWATER	BEDFORD ST (RT 18/28)	AT MIDDLEBOROUGH T/L	2016			MassDOT	13,356					0.38			U	3
18/28	BRIDGEWATER	BEDFORD ST (RT 18/28)	AT MIDDLEBOROUGH T/L	2015			MassDOT	13,185					0.37			U	3
18/28	BRIDGEWATER	BEDFORD ST (RT 18/28)	AT MIDDLEBOROUGH T/L	2014			MassDOT	13,042					0.37			U	3
18/28	BRIDGEWATER	BEDFORD ST (RT 18/28)	AT MIDDLEBOROUGH T/L	2008	10/15/08		OCPC	13,504	7:00 AM	1,086	3:00 PM	1,151	0.38	55 MPH	7.7 %	U	3
18/28	BRIDGEWATER	BEDFORD ST (RT 18/28)	AT MIDDLEBOROUGH T/L	2004	9/21/04		OCPC	13,473	7:00 AM	1,049	5:00 PM	1,085	0.38	55 MPH	4.5 %	U	3
18/28	BRIDGEWATER	BEDFORD ST (RT 18/28)	AT MIDDLEBOROUGH T/L	2000	8/22/00		OCPC	12,499	7:00 AM	918	4:00 PM	1,048	0.35	50 MPH	6.0 %	U	3
18/28	BRIDGEWATER	BEDFORD ST (RT 18/28)	AT MIDDLEBOROUGH T/L	1997	7/28/97		OCPC	11,719	7:00 AM	910	4:00 PM	926	0.33			U	3
18/28	BRIDGEWATER	BEDFORD ST (RT 18/28)	AT MIDDLEBOROUGH T/L	1993			MassDOT	10,000					0.28			U	3
18/28	BRIDGEWATER	BEDFORD ST (RT 18/28)	AT MIDDLEBOROUGH T/L	1990	7/10/90		OCPC	11,583					0.33			U	3

State Numbered Route Traffic Counts 1990-2020

Route	Community	Street	Location	Year	Date	Dir	Source	ADT*	AM Peak Hour	AM Peak Volume	PM Peak Hour	PM Peak Volume	V/C Ratio	85% Speed	Heavy Vehicle	U/R	FC
18/28	BRIDGEWATER	BEDFORD ST (RT 18/28)	AT MIDDLEBOROUGH T/L	1990	6/4/90		OTHER	10,895					0.31			U	3
18/28	BRIDGEWATER	BEDFORD ST (RT 18/28)	N OF COTTAGE ST	2020	9/17/20		MassDOT	11,974					0.34			U	3
18/28	BRIDGEWATER	BEDFORD ST (RT 18/28)	N OF COTTAGE ST	2018	9/26/18		OCPC	14,714	8:00 AM	993	4:00 PM	1,193	0.41	43 MPH	8.3%	U	3
18/28	BRIDGEWATER	BEDFORD ST (RT 18/28)	N OF COTTAGE ST	2015			MassDOT	14,331					0.40			U	3
18/28	BRIDGEWATER	BEDFORD ST (RT 18/28)	N OF COTTAGE ST	2014			MassDOT	18,832					0.53			U	3
18/28	BRIDGEWATER	BEDFORD ST (RT 18/28)	N OF COTTAGE ST	2013			MassDOT	17,850					0.50			U	3
18/28	BRIDGEWATER	BEDFORD ST (RT 18/28)	N OF COTTAGE ST	2012	6/26/12		MassDOT	17,847					0.50			U	3
18/28	BRIDGEWATER	BEDFORD ST (RT 18/28)	N OF COTTAGE ST	2011	8/8/11		MassDOT	13,124					0.37			U	3
18/28	BRIDGEWATER	BEDFORD ST (RT 18/28)	N OF COTTAGE ST	2010			MassDOT	13,897					0.39			U	3
18/28	BRIDGEWATER	BEDFORD ST (RT 18/28)	N OF COTTAGE ST	2009			MassDOT	13,746					0.39			U	3
18/28	BRIDGEWATER	BEDFORD ST (RT 18/28)	N OF COTTAGE ST	2008	7/29/08		MassDOT	13,800	9:00 AM	942	7:00 PM	1,205	0.39			U	3
18/28	BRIDGEWATER	BEDFORD ST (RT 18/28)	N OF COTTAGE ST	2007			MassDOT	14,672					0.41			U	3
18/28	BRIDGEWATER	BEDFORD ST (RT 18/28)	N OF COTTAGE ST	2006			MassDOT	14,800					0.42			U	3
18/28	BRIDGEWATER	BEDFORD ST (RT 18/28)	N OF COTTAGE ST	2005	6/20/05		MassDOT	15,200	8:00 AM	1,019	6:00 PM	1,336	0.43			U	3
18/28	BRIDGEWATER	BEDFORD ST (RT 18/28)	N OF COTTAGE ST	2004			MassDOT	18,147					0.51			U	3
18/28	BRIDGEWATER	BEDFORD ST (RT 18/28)	N OF COTTAGE ST	2003			MassDOT	18,200					0.51			U	3
18/28	BRIDGEWATER	BEDFORD ST (RT 18/28)	N OF COTTAGE ST	2002			MassDOT	14,600					0.41			U	3
18/28	BRIDGEWATER	BEDFORD ST (RT 18/28)	N OF COTTAGE ST	2000			MassDOT	14,500					0.41			U	3
18/28	BRIDGEWATER	BEDFORD ST (RT 18/28)	N OF COTTAGE ST	1999			MassDOT	13,400					0.38			U	3
18/28	BRIDGEWATER	BEDFORD ST (RT 18/28)	N OF COTTAGE ST	1997	3/3/97		OCPC	15,213	7:00 AM	1,049	4:00 PM	1,274	0.43			U	3
18/28	BRIDGEWATER	BEDFORD ST (RT 18/28)	N OF COTTAGE ST	1996			MassDOT	14,100					0.40			U	3
18/28	BRIDGEWATER	BEDFORD ST (RT 18/28)	N OF COTTAGE ST	1994			MassDOT	15,000					0.42			U	3
18/28	BRIDGEWATER	BEDFORD ST (RT 18/28)	N OF COTTAGE ST	1993			MassDOT	13,000					0.37			U	3
18/28	BRIDGEWATER	BEDFORD ST (RT 18/28)	N OF COTTAGE ST	1991			MassDOT	15,000					0.42			U	3
18/28	BRIDGEWATER	BEDFORD ST (RT 18/28)	N OF COTTAGE ST	1990			MassDOT	15,092					0.42			U	3
18/28	BRIDGEWATER	BEDFORD ST (RT 18/28)	S OF CENTRAL SQ (RT 18/28/104)	2015	10/7/15		OCPC	12,953	7:00 AM	826	4:00 PM	929	0.36	30 MPH	7.9%	U	3
18/28	BRIDGEWATER	BEDFORD ST (RT 18/28)	S OF CENTRAL SQ (RT 18/28/104)	2009	9/16/09		OCPC	13,449	11:00 AM	822	5:00 PM	1,012	0.38	38 MPH	9.1%	U	3
18/28	BRIDGEWATER	BEDFORD ST (RT 18/28)	S OF CENTRAL SQ (RT 18/28/104)	2004			MassDOT	12,300					0.35			U	3
18/28	BRIDGEWATER	BEDFORD ST (RT 18/28)	S OF CENTRAL SQ (RT 18/28/104)	2002			MassDOT	13,600					0.38			U	3
18/28	BRIDGEWATER	BEDFORD ST (RT 18/28)	S OF CENTRAL SQ (RT 18/28/104)	1998			MassDOT	13,400					0.38			U	3
18/28	BRIDGEWATER	BEDFORD ST (RT 18/28)	S OF FLAGG ST	2008	10/15/08		OCPC	13,801	7:00 AM	926	5:00 PM	1,133	0.39	50 MPH	7.2%	U	3
18/28	BRIDGEWATER	BEDFORD ST (RT 18/28)	S OF FLAGG ST	2004	9/21/04		OCPC	14,790	8:00 AM	1,071	5:00 PM	1,248	0.42	50 MPH	5.0%	U	3
18/28	BRIDGEWATER	BEDFORD ST (RT 18/28)	S OF GROVE ST	2015	10/7/15		OCPC	13,650	7:00 AM	858	4:00 PM	1,044	0.38	35 MPH	11.1%	U	3
18/28/104	BRIDGEWATER	CENTRAL SQ (RT 18/28/104)	N OF BEDFORD ST (RT 18)	2015	10/7/15	NB	OCPC	15,234	7:00 AM	1,046	4:00 PM	1,089	0.43		0.0%	U	3
18/28/104	BRIDGEWATER	CENTRAL SQ (RT 18/28/104)	N OF BEDFORD ST (RT 18)	2009	9/16/09	NB	OCPC	15,433	7:00 AM	1,038	5:00 PM	1,094	0.43	25 MPH	8.4%	U	3
18/28/104	BRIDGEWATER	CENTRAL SQ (RT 18/28/104)	N OF BEDFORD ST (RT 18)	2004	9/14/04	NB	OCPC	14,073	8:00 AM	1,003	5:00 PM	998	0.40	25 MPH	8.1%	U	3
18/28/104	BRIDGEWATER	CENTRAL SQ (RT 18/28/104)	N OF BEDFORD ST (RT 18)	2002	9/10/02	NB	OCPC	16,145	7:00 AM	1,226	4:00 PM	1,170	0.45			U	3
18/28/104	BRIDGEWATER	CENTRAL SQ (RT 18/28/104)	N OF BEDFORD ST (RT 18)	1999	4/27/99	NB	OCPC	16,194	8:00 AM	1,142	5:00 PM	1,210	0.46			U	3
18/28/104	BRIDGEWATER	CENTRAL SQ (RT 18/28/104)	N OF BEDFORD ST (RT 18)	1998	4/7/98	NB	OCPC	16,182	7:00 AM	1,176	4:00 PM	1,160	0.46			U	3
18/28/104	BRIDGEWATER	CENTRAL SQ (RT 18/28/104)	N OF BEDFORD ST (RT 18)	1990	4/23/90	NB	OCPC	16,392					0.46			U	3
18/28/104	BRIDGEWATER	CENTRAL SQ (RT 18/28/104)	S OF BROAD ST (RT 18)	2015	10/7/15	SB	OCPC	16,890	7:00 AM	1,046	5:00 PM	1,306	0.48		0.0%	U	5
18/28/104	BRIDGEWATER	CENTRAL SQ (RT 18/28/104)	S OF BROAD ST (RT 18)	2009	9/16/09	SB	OCPC	16,591	8:00 AM	998	5:00 PM	1,318	0.47	28 MPH	8.0%	U	5
18/28/104	BRIDGEWATER	CENTRAL SQ (RT 18/28/104)	S OF BROAD ST (RT 18)	2004	9/14/04	SB	OCPC	16,531	7:00 AM	1,019	5:00 PM	1,230	0.46	27 MPH	6.2%	U	5
18/28/104	BRIDGEWATER	CENTRAL SQ (RT 18/28/104)	S OF BROAD ST (RT 18)	2002	9/10/02	SB	OCPC	17,823	7:00 AM	992	4:00 PM	1,406	0.50			U	5
18/28/104	BRIDGEWATER	CENTRAL SQ (RT 18/28/104)	S OF BROAD ST (RT 18)	1999	4/27/99	SB	OCPC	16,510	7:00 AM	988	5:00 PM	1,370	0.46			U	5
18/28/104	BRIDGEWATER	CENTRAL SQ (RT 18/28/104)	S OF BROAD ST (RT 18)	1998	4/7/98	SB	OCPC	16,465	7:00 AM	1,016	5:00 PM	1,207	0.46			U	5
18/28/104	BRIDGEWATER	CENTRAL SQ (RT 18/28/104)	S OF BROAD ST (RT 18)	1990	4/23/90	SB	OCPC	14,580					0.41			U	5
24	AVON	AMVETS MEM HWY (RT 24)	S OF HARRISON BLVD	2020	10/22/20		MassDOT	124,829					1.17			U	2
24	AVON	AMVETS MEM HWY (RT 24)	S OF HARRISON BLVD	2019			MassDOT	125,982					1.18			U	2
24	AVON	AMVETS MEM HWY (RT 24)	S OF HARRISON BLVD	2018			MassDOT	122,984					1.15			U	2
24	AVON	AMVETS MEM HWY (RT 24)	S OF HARRISON BLVD	2016			MassDOT	120,835					1.13			U	2
24	AVON	AMVETS MEM HWY (RT 24)	S OF HARRISON BLVD	2015			MassDOT	107,567					1.01			U	2
24	AVON	AMVETS MEM HWY (RT 24)	S OF HARRISON BLVD	2014			MassDOT	103,430					0.97			U	2
24	AVON	AMVETS MEM HWY (RT 24)	S OF HARRISON BLVD	2013			MassDOT	108,764					1.02			U	2
24	AVON	AMVETS MEM HWY (RT 24)	S OF HARRISON BLVD	2012			MassDOT	109,836					1.03			U	2

State Numbered Route Traffic Counts 1990-2020

Route	Community	Street	Location	Year	Date	Dir	Source	ADT*	AM Peak Hour	AM Peak Volume	PM Peak Hour	PM Peak Volume	V/C Ratio	85% Speed	Heavy Vehicle	U/R	FC
24	AVON	AMVETS MEM HWY (RT 24)	S OF HARRISON BLVD	2011			MassDOT	107,895					1.01			U	2
24	AVON	AMVETS MEM HWY (RT 24)	S OF HARRISON BLVD	2010			MassDOT	95,211					0.89			U	2
24	AVON	AMVETS MEM HWY (RT 24)	S OF HARRISON BLVD	2009	6/8/09		MassDOT	95,000					0.89			U	2
24	AVON	AMVETS MEM HWY (RT 24)	S OF HARRISON BLVD	2008			MassDOT	102,452					0.96			U	2
24	AVON	AMVETS MEM HWY (RT 24)	S OF HARRISON BLVD	2007	5/7/07		MassDOT	104,300					0.98			U	2
24	AVON	AMVETS MEM HWY (RT 24)	S OF HARRISON BLVD	2006			MassDOT	102,900					0.96			U	2
24	AVON	AMVETS MEM HWY (RT 24)	S OF HARRISON BLVD	2005			MassDOT	97,273					0.91			U	2
24	AVON	AMVETS MEM HWY (RT 24)	S OF HARRISON BLVD	2004			MassDOT	97,100					0.91			U	2
24	AVON	AMVETS MEM HWY (RT 24)	S OF HARRISON BLVD	2003			MassDOT	106,300					1.00			U	2
24	AVON	AMVETS MEM HWY (RT 24)	S OF HARRISON BLVD	2002			MassDOT	97,732					0.92			U	2
24	AVON	AMVETS MEM HWY (RT 24)	S OF HARRISON BLVD	1998			MassDOT	93,200					0.87			U	2
24	AVON	AMVETS MEM HWY (RT 24)	S OF HARRISON BLVD	1997			MassDOT	98,000					0.92			U	2
24	AVON	AMVETS MEM HWY (RT 24)	S OF HARRISON BLVD	1994			MassDOT	89,000	9:00 AM	10,308	6:00 PM	7,348	0.83			U	2
24	BRIDGEWATER	AMVETS MEM HWY (RT 24)	N OF INTERSTATE 495	2019			MassDOT	100,842					0.95			U	2
24	BRIDGEWATER	AMVETS MEM HWY (RT 24)	N OF INTERSTATE 495	2018			MassDOT	98,865					0.93			U	2
24	BRIDGEWATER	AMVETS MEM HWY (RT 24)	N OF INTERSTATE 495	2010	4/6/10		MassDOT	87,100					0.82			U	2
24	BRIDGEWATER	AMVETS MEM HWY (RT 24)	N OF INTERSTATE 495	2009			MassDOT	90,460					0.85			U	2
24	BRIDGEWATER	AMVETS MEM HWY (RT 24)	N OF INTERSTATE 495	2008			MassDOT	88,602					0.83			U	2
24	BRIDGEWATER	AMVETS MEM HWY (RT 24)	N OF INTERSTATE 495	2007	5/7/07		MassDOT	90,200					0.85			U	2
24	BRIDGEWATER	AMVETS MEM HWY (RT 24)	N OF INTERSTATE 495	2006			MassDOT	93,726					0.88			U	2
24	BRIDGEWATER	AMVETS MEM HWY (RT 24)	N OF INTERSTATE 495	2005			MassDOT	93,266					0.87			U	2
24	BRIDGEWATER	AMVETS MEM HWY (RT 24)	N OF INTERSTATE 495	2004	8/18/04		MassDOT	93,100					0.87			U	2
24	BRIDGEWATER	AMVETS MEM HWY (RT 24)	N OF INTERSTATE 495	2003			MassDOT	78,569					0.74			U	2
24	BRIDGEWATER	AMVETS MEM HWY (RT 24)	N OF INTERSTATE 495	2002			MassDOT	78,751					0.74			U	2
24	BRIDGEWATER	AMVETS MEM HWY (RT 24)	N OF INTERSTATE 495	1998	8/10/98		MassDOT	75,100					0.70			U	2
24	BROCKTON	AMVETS MEM HWY (RT 24)	AT W BRIDGEWATER T/L	2020	10/22/20		MassDOT	105,154					0.99			U	2
24	BROCKTON	AMVETS MEM HWY (RT 24)	AT W BRIDGEWATER T/L	2019			MassDOT	105,251					0.99			U	2
24	BROCKTON	AMVETS MEM HWY (RT 24)	AT W BRIDGEWATER T/L	2018			MassDOT	103,885					0.97			U	2
24	BROCKTON	AMVETS MEM HWY (RT 24)	AT W BRIDGEWATER T/L	2016			MassDOT	90,089					0.84			U	2
24	BROCKTON	AMVETS MEM HWY (RT 24)	AT W BRIDGEWATER T/L	2015			MassDOT	97,236					0.91			U	2
24	BROCKTON	AMVETS MEM HWY (RT 24)	AT W BRIDGEWATER T/L	2014			MassDOT	94,438					0.89			U	2
24	BROCKTON	AMVETS MEM HWY (RT 24)	AT W BRIDGEWATER T/L	2013			MassDOT	96,353					0.90			U	2
24	BROCKTON	AMVETS MEM HWY (RT 24)	AT W BRIDGEWATER T/L	2012			MassDOT	83,776					0.79			U	2
24	BROCKTON	AMVETS MEM HWY (RT 24)	AT W BRIDGEWATER T/L	2011			MassDOT	79,125					0.74			U	2
24	BROCKTON	AMVETS MEM HWY (RT 24)	AT W BRIDGEWATER T/L	2010			MassDOT	85,991					0.81			U	2
24	BROCKTON	AMVETS MEM HWY (RT 24)	AT W BRIDGEWATER T/L	2009	7/20/09		MassDOT	85,800					0.80			U	2
24	BROCKTON	AMVETS MEM HWY (RT 24)	AT W BRIDGEWATER T/L	2008	6/23/08		MassDOT	92,200	8:00 AM	7,818	5:00 PM	8,161	0.86			U	2
24	BROCKTON	AMVETS MEM HWY (RT 24)	AT W BRIDGEWATER T/L	2007			MassDOT	90,389					0.85			U	2
24	BROCKTON	AMVETS MEM HWY (RT 24)	AT W BRIDGEWATER T/L	2006			MassDOT	91,100					0.85			U	2
24	BROCKTON	AMVETS MEM HWY (RT 24)	AT W BRIDGEWATER T/L	2005	8/15/05		MassDOT	95,200	8:00 AM	7,282	5:00 PM	8,283	0.89			U	2
24	BROCKTON	AMVETS MEM HWY (RT 24)	AT W BRIDGEWATER T/L	2004			MassDOT	61,927					0.58			U	2
24	BROCKTON	AMVETS MEM HWY (RT 24)	AT W BRIDGEWATER T/L	2003			MassDOT	61,148					0.57			U	2
24	BROCKTON	AMVETS MEM HWY (RT 24)	AT W BRIDGEWATER T/L	2002			MassDOT	61,134					0.57			U	2
24	BROCKTON	AMVETS MEM HWY (RT 24)	AT W BRIDGEWATER T/L	1998			MassDOT	58,300					0.55			U	2
24	BROCKTON	AMVETS MEM HWY (RT 24)	AT W BRIDGEWATER T/L	1997			MassDOT	78,600					0.74			U	2
24	BROCKTON	AMVETS MEM HWY (RT 24)	AT W BRIDGEWATER T/L	1996			MassDOT	72,400					0.68			U	2
24	BROCKTON	AMVETS MEM HWY (RT 24)	AT W BRIDGEWATER T/L	1994			MassDOT	81,000	8:00 AM	6,705	5:00 PM	7,385	0.76			U	2
24	BROCKTON	AMVETS MEM HWY (RT 24)	AT W BRIDGEWATER T/L	1991			MassDOT	70,000					0.66			U	2
24	BROCKTON	AMVETS MEM HWY (RT 24)	AT W BRIDGEWATER T/L	1990			MassDOT	71,176					0.67			U	2
24	BROCKTON	AMVETS MEM HWY (RT 24)	N OF BELMONT ST (RT 123)	2020	10/22/20		MassDOT	113,895					1.07			U	2
24	BROCKTON	AMVETS MEM HWY (RT 24)	N OF BELMONT ST (RT 123)	2019			MassDOT	114,015					1.07			U	2
24	BROCKTON	AMVETS MEM HWY (RT 24)	N OF BELMONT ST (RT 123)	2018			MassDOT	112,606					1.06			U	2
24	BROCKTON	AMVETS MEM HWY (RT 24)	N OF BELMONT ST (RT 123)	2016			MassDOT	108,534					1.02			U	2
24	BROCKTON	AMVETS MEM HWY (RT 24)	N OF BELMONT ST (RT 123)	2015			MassDOT	105,152					0.99			U	2
24	BROCKTON	AMVETS MEM HWY (RT 24)	N OF BELMONT ST (RT 123)	2014			MassDOT	102,744					0.96			U	2

State Numbered Route Traffic Counts 1990-2020

Route	Community	Street	Location	Year	Date	Dir	Source	ADT*	AM Peak Hour	AM Peak Volume	PM Peak Hour	PM Peak Volume	V/C Ratio	85% Speed	Heavy Vehicle	U/R	FC
24	BROCKTON	AMVETS MEM HWY (RT 24)	N OF BELMONT ST (RT 123)	2013			MassDOT	103,300					0.97			U	2
24	BROCKTON	AMVETS MEM HWY (RT 24)	N OF BELMONT ST (RT 123)	2012			MassDOT	95,273					0.89			U	2
24	BROCKTON	AMVETS MEM HWY (RT 24)	N OF BELMONT ST (RT 123)	2011			MassDOT	92,529					0.87			U	2
24	BROCKTON	AMVETS MEM HWY (RT 24)	N OF BELMONT ST (RT 123)	2010			MassDOT	96,013					0.90			U	2
24	BROCKTON	AMVETS MEM HWY (RT 24)	N OF BELMONT ST (RT 123)	2009	7/20/09		MassDOT	95,800					0.90			U	2
24	BROCKTON	AMVETS MEM HWY (RT 24)	N OF BELMONT ST (RT 123)	2008	6/23/08		MassDOT	95,500	8:00 AM	7,635	5:00 PM	8,504	0.90			U	2
24	BROCKTON	AMVETS MEM HWY (RT 24)	N OF BELMONT ST (RT 123)	2007			MassDOT	93,124					0.87			U	2
24	BROCKTON	AMVETS MEM HWY (RT 24)	N OF BELMONT ST (RT 123)	2006			MassDOT	94,918					0.89			U	2
24	BROCKTON	AMVETS MEM HWY (RT 24)	N OF BELMONT ST (RT 123)	2005	9/20/05		MassDOT	94,600	8:00 AM	7,189	5:00 PM	8,245	0.89			U	2
24	BROCKTON	AMVETS MEM HWY (RT 24)	N OF BELMONT ST (RT 123)	2004			MassDOT	76,161					0.71			U	2
24	BROCKTON	AMVETS MEM HWY (RT 24)	N OF BELMONT ST (RT 123)	2003			MassDOT	75,203					0.71			U	2
24	BROCKTON	AMVETS MEM HWY (RT 24)	N OF BELMONT ST (RT 123)	2002			MassDOT	75,186					0.70			U	2
24	BROCKTON	AMVETS MEM HWY (RT 24)	N OF BELMONT ST (RT 123)	1998			MassDOT	71,700					0.67			U	2
24	BROCKTON	AMVETS MEM HWY (RT 24)	N OF BELMONT ST (RT 123)	1997			MassDOT	84,600					0.79			U	2
24	BROCKTON	AMVETS MEM HWY (RT 24)	N OF BELMONT ST (RT 123)	1996			MassDOT	86,700					0.81			U	2
24	BROCKTON	AMVETS MEM HWY (RT 24)	N OF BELMONT ST (RT 123)	1994			MassDOT	86,000	9:00 AM	7,147	7:00 PM	8,041	0.81			U	2
24	BROCKTON	AMVETS MEM HWY (RT 24)	N OF BELMONT ST (RT 123)	1991			MassDOT	87,000					0.82			U	2
24	BROCKTON	AMVETS MEM HWY (RT 24)	N OF BELMONT ST (RT 123)	1990			MassDOT	80,540					0.76			U	2
24	STOUGHTON	AMVETS MEM HWY (RT 24)	S OF LINDELOF AVE (RT 139)	2020	10/22/20		MassDOT	122,239					1.15			U	2
24	STOUGHTON	AMVETS MEM HWY (RT 24)	S OF LINDELOF AVE (RT 139)	2019			MassDOT	118,224					1.11			U	2
24	STOUGHTON	AMVETS MEM HWY (RT 24)	S OF LINDELOF AVE (RT 139)	2018			MassDOT	129,296					1.21			U	2
24	STOUGHTON	AMVETS MEM HWY (RT 24)	S OF LINDELOF AVE (RT 139)	2016			MassDOT	112,703					1.06			U	2
24	STOUGHTON	AMVETS MEM HWY (RT 24)	S OF LINDELOF AVE (RT 139)	2015			MassDOT	115,842					1.09			U	2
24	STOUGHTON	AMVETS MEM HWY (RT 24)	S OF LINDELOF AVE (RT 139)	2014			MassDOT	115,998					1.09			U	2
24	STOUGHTON	AMVETS MEM HWY (RT 24)	S OF LINDELOF AVE (RT 139)	2013			MassDOT	114,277					1.07			U	2
24	STOUGHTON	AMVETS MEM HWY (RT 24)	S OF LINDELOF AVE (RT 139)	2012			MassDOT	111,272					1.04			U	2
24	STOUGHTON	AMVETS MEM HWY (RT 24)	S OF LINDELOF AVE (RT 139)	2011			MassDOT	113,610					1.07			U	2
24	STOUGHTON	AMVETS MEM HWY (RT 24)	S OF LINDELOF AVE (RT 139)	2010			MassDOT	112,184					1.05			U	2
24	STOUGHTON	AMVETS MEM HWY (RT 24)	S OF LINDELOF AVE (RT 139)	2009			MassDOT	110,453					1.04			U	2
24	STOUGHTON	AMVETS MEM HWY (RT 24)	S OF LINDELOF AVE (RT 139)	2008			MassDOT	110,139					1.03			U	2
24	STOUGHTON	AMVETS MEM HWY (RT 24)	S OF LINDELOF AVE (RT 139)	2007			MassDOT	114,300					1.07			U	2
24	STOUGHTON	AMVETS MEM HWY (RT 24)	S OF LINDELOF AVE (RT 139)	2006			MassDOT	106,109					0.99			U	2
24	STOUGHTON	AMVETS MEM HWY (RT 24)	S OF LINDELOF AVE (RT 139)	2005			MassDOT	105,587					0.99			U	2
24	STOUGHTON	AMVETS MEM HWY (RT 24)	S OF LINDELOF AVE (RT 139)	2004			MassDOT	105,400					0.99			U	2
24	STOUGHTON	AMVETS MEM HWY (RT 24)	S OF LINDELOF AVE (RT 139)	2003			MassDOT	95,786					0.90			U	2
24	STOUGHTON	AMVETS MEM HWY (RT 24)	S OF LINDELOF AVE (RT 139)	2002			MassDOT	96,073					0.90			U	2
24	STOUGHTON	AMVETS MEM HWY (RT 24)	S OF LINDELOF AVE (RT 139)	1996			MassDOT	95,539					0.90			U	2
24	W BRIDGEWATER	AMVETS MEM HWY (RT 24)	AT BRIDGEWATER T/L	2020	10/22/20		MassDOT	105,140					0.99			U	2
24	W BRIDGEWATER	AMVETS MEM HWY (RT 24)	AT BRIDGEWATER T/L	2019			MassDOT	104,099					0.98			U	2
24	W BRIDGEWATER	AMVETS MEM HWY (RT 24)	AT BRIDGEWATER T/L	2018			MassDOT	102,400					0.96			U	2
24	W BRIDGEWATER	AMVETS MEM HWY (RT 24)	AT BRIDGEWATER T/L	2016			MassDOT	98,209					0.92			U	2
24	W BRIDGEWATER	AMVETS MEM HWY (RT 24)	AT BRIDGEWATER T/L	2015			MassDOT	96,564					0.91			U	2
24	W BRIDGEWATER	AMVETS MEM HWY (RT 24)	AT BRIDGEWATER T/L	2014			MassDOT	92,792					0.87			U	2
24	W BRIDGEWATER	AMVETS MEM HWY (RT 24)	AT BRIDGEWATER T/L	2013			MassDOT	89,792					0.84			U	2
24	W BRIDGEWATER	AMVETS MEM HWY (RT 24)	AT BRIDGEWATER T/L	2012			MassDOT	90,119					0.84			U	2
24	W BRIDGEWATER	AMVETS MEM HWY (RT 24)	AT BRIDGEWATER T/L	2011			MassDOT	87,575					0.82			U	2
24	W BRIDGEWATER	AMVETS MEM HWY (RT 24)	AT BRIDGEWATER T/L	2010			MassDOT	88,090					0.83			U	2
24	W BRIDGEWATER	AMVETS MEM HWY (RT 24)	AT BRIDGEWATER T/L	2009			MassDOT	87,827					0.82			U	2
24	W BRIDGEWATER	AMVETS MEM HWY (RT 24)	AT BRIDGEWATER T/L	2008	6/23/08		MassDOT	87,700	8:00 AM	7,383	7:00 PM	7,702	0.82			U	2
24	W BRIDGEWATER	AMVETS MEM HWY (RT 24)	AT BRIDGEWATER T/L	2007			MassDOT	85,544					0.80			U	2
24	W BRIDGEWATER	AMVETS MEM HWY (RT 24)	AT BRIDGEWATER T/L	2006			MassDOT	87,192					0.82			U	2
24	W BRIDGEWATER	AMVETS MEM HWY (RT 24)	AT BRIDGEWATER T/L	2005	9/20/05		MassDOT	86,900	8:00 AM	7,461	5:00 PM	7,684	0.81			U	2
24	W BRIDGEWATER	AMVETS MEM HWY (RT 24)	AT BRIDGEWATER T/L	2004			MassDOT	73,824					0.69			U	2
24	W BRIDGEWATER	AMVETS MEM HWY (RT 24)	AT BRIDGEWATER T/L	2003			MassDOT	72,895					0.68			U	2
24	W BRIDGEWATER	AMVETS MEM HWY (RT 24)	AT BRIDGEWATER T/L	2002			MassDOT	72,879					0.68			U	2

State Numbered Route Traffic Counts 1990-2020

Route	Community	Street	Location	Year	Date	Dir	Source	ADT*	AM Peak Hour	AM Peak Volume	PM Peak Hour	PM Peak Volume	V/C Ratio	85% Speed	Heavy Vehicle	U/R	FC
24	W BRIDGEWATER	AMVETS MEM HWY (RT 24)	AT BRIDGEWATER T/L	1998			MassDOT	69,500					0.65			U	2
24	W BRIDGEWATER	AMVETS MEM HWY (RT 24)	AT BRIDGEWATER T/L	1996			MassDOT	47,300					0.44			U	2
27	BROCKTON	COMMERCIAL ST (RT 27)	S OF COURT ST (RT 27)	2018			MassDOT	10,674					0.30			U	5
27	BROCKTON	COMMERCIAL ST (RT 27)	S OF COURT ST (RT 27)	2010			MassDOT	9,404					0.26			U	5
27	BROCKTON	COMMERCIAL ST (RT 27)	S OF COURT ST (RT 27)	2007	10/24/07		OCPC	10,237	8:00 AM	728	4:00 PM	770	0.29	28 MPH	6.9 %	U	5
27	BROCKTON	COMMERCIAL ST (RT 27)	S OF COURT ST (RT 27)	2006			MassDOT	9,600					0.27			U	5
27	BROCKTON	COMMERCIAL ST (RT 27)	S OF COURT ST (RT 27)	1996	12/2/96		OCPC	7,334	8:00 AM	503	4:00 PM	662	0.21			U	5
27	BROCKTON	COMMERCIAL ST (RT 27)	S OF COURT ST (RT 27)	1995	11/6/95		OCPC	9,098					0.26			U	5
27	BROCKTON	COURT ST (RT 27)	E OF MAIN ST	2015	9/23/15		OCPC	11,009	8:00 AM	683	2:00 PM	694	0.15	27 MPH	7.0%	U	3
27	BROCKTON	COURT ST (RT 27)	E OF MAIN ST	2007	6/19/07		OCPC	12,043	9:00 AM	729	5:00 PM	837	0.17			U	3
27	BROCKTON	COURT ST (RT 27)	E OF MAIN ST	1998	3/10/98		OCPC	12,309	8:00 AM	807	4:00 PM	984	0.17			U	3
27	BROCKTON	COURT ST (RT 27)	E OF MAIN ST	1994	11/21/94		OCPC	11,393					0.16			U	3
27	BROCKTON	COURT ST (RT 27)	W OF COMMERCIAL ST (RT 27)	2019			MassDOT	23,543					0.33			U	5
27	BROCKTON	COURT ST (RT 27)	W OF COMMERCIAL ST (RT 27)	2016			MassDOT	19,050					0.27			U	5
27	BROCKTON	COURT ST (RT 27)	W OF COMMERCIAL ST (RT 27)	2015			MassDOT	12,687					0.36			U	5
27	BROCKTON	COURT ST (RT 27)	W OF COMMERCIAL ST (RT 27)	2010	9/14/10		MassDOT	15,800					0.44			U	5
27	BROCKTON	COURT ST (RT 27)	W OF COMMERCIAL ST (RT 27)	2009			MassDOT	18,370					0.52			U	5
27	BROCKTON	COURT ST (RT 27)	W OF COMMERCIAL ST (RT 27)	2008			MassDOT	18,037					0.51			U	5
27	BROCKTON	COURT ST (RT 27)	W OF COMMERCIAL ST (RT 27)	2007	10/24/07		OCPC	16,146	8:00 AM	1,069	5:00 PM	1,211	0.45			U	5
27	BROCKTON	COURT ST (RT 27)	W OF COMMERCIAL ST (RT 27)	2007	1/16/07		MassDOT	18,500					0.52			U	5
27	BROCKTON	COURT ST (RT 27)	W OF COMMERCIAL ST (RT 27)	2006			MassDOT	21,176					0.60			U	5
27	BROCKTON	COURT ST (RT 27)	W OF COMMERCIAL ST (RT 27)	2005			MassDOT	21,493					0.60			U	5
27	BROCKTON	COURT ST (RT 27)	W OF COMMERCIAL ST (RT 27)	2004			MassDOT	21,500					0.60			U	5
27	BROCKTON	COURT ST (RT 27)	W OF COMMERCIAL ST (RT 27)	2003			MassDOT	26,211					0.74			U	5
27	BROCKTON	COURT ST (RT 27)	W OF COMMERCIAL ST (RT 27)	2002			MassDOT	21,539					0.61			U	5
27	BROCKTON	COURT ST (RT 27)	W OF COMMERCIAL ST (RT 27)	2001			MassDOT	25,100					0.71			U	5
27	BROCKTON	COURT ST (RT 27)	W OF COMMERCIAL ST (RT 27)	1998			MassDOT	21,500					0.60			U	5
27	BROCKTON	COURT ST (RT 27)	W OF COMMERCIAL ST (RT 27)	1995	11/6/95		OCPC	16,090					0.45			U	5
27	BROCKTON	CRESCENT ST (RT 27)	E OF LYMAN ST	2015			MassDOT	13,177					0.37			U	3
27	BROCKTON	CRESCENT ST (RT 27)	E OF LYMAN ST	2014			MassDOT	13,034					0.37			U	3
27	BROCKTON	CRESCENT ST (RT 27)	E OF LYMAN ST	2007	6/6/07		OCPC	15,733	8:00 AM	1,009	6:00 PM	1,028	0.44	33 MPH	6.2 %	U	3
27	BROCKTON	CRESCENT ST (RT 27)	E OF LYMAN ST	1997	8/11/97		OCPC	18,301	9:00 AM	1,095	5:00 PM	1,426	0.51			U	3
27	BROCKTON	CRESCENT ST (RT 27)	E OF PERKINS ST	2007	6/6/07	EB	OCPC	10,661	8:00 AM	632	5:00 PM	964	0.30	33 MPH	6.4 %	U	3
27	BROCKTON	CRESCENT ST (RT 27)	E OF PERKINS ST	1996	12/2/96	EB	OCPC	9,070	9:00 AM	558	5:00 PM	853	0.26			U	3
27	BROCKTON	CRESCENT ST (RT 27)	W OF ALGER ST (RT 14)	2006	9/19/06		OCPC	21,237	7:00 AM	1,310	4:00 PM	1,624	0.60	36 MPH	5.6 %	U	3
27	BROCKTON	CRESCENT ST (RT 27)	W OF ALGER ST (RT 14)	1998	11/18/98		OCPC	22,206	7:00 AM	1,492	4:00 PM	1,791	0.62			U	3
27	BROCKTON	CRESCENT ST (RT 27)	W OF ALGER ST (RT 14)	1996	10/14/96		OCPC	22,552	7:00 AM	1,605	4:00 PM	1,842	0.63			U	3
27	BROCKTON	CRESCENT ST (RT 27)	W OF ALGER ST (RT 14)	1992	9/28/92		OCPC	22,679					0.64			U	3
27	BROCKTON	CRESCENT ST (RT 27)	W OF GLADSTONE ST	2007	6/26/07		OCPC	18,654	11:00 AM	1,146	5:00 PM	1,420	0.52	37 MPH	5.2 %	U	3
27	BROCKTON	CRESCENT ST (RT 27)	W OF LYMAN ST	2007	6/6/07		OCPC	10,945	8:00 AM	678	3:00 PM	774	0.31			U	3
27	BROCKTON	CRESCENT ST (RT 27)	W OF LYMAN ST	1998	3/3/98		OCPC	12,104	9:00 AM	648	5:00 PM	903	0.34	31 MPH	6.8 %	U	3
27	BROCKTON	CRESCENT ST (RT 27)	W OF PLYMOUTH ST	2018			MassDOT	17,245					0.49			U	3
27	BROCKTON	CRESCENT ST (RT 27)	W OF PLYMOUTH ST	2015			MassDOT	16,606					0.47			U	3
27	BROCKTON	CRESCENT ST (RT 27)	W OF PLYMOUTH ST	2014			MassDOT	16,425					0.46			U	3
27	BROCKTON	CRESCENT ST (RT 27)	W OF PLYMOUTH ST	2007	6/6/07		OCPC	18,236	8:00 AM	1,131	5:00 PM	1,370	0.51	35 MPH	5.9 %	U	3
27	BROCKTON	CRESCENT ST (RT 27)	W OF PLYMOUTH ST	1996	12/2/96		OCPC	18,141	8:00 AM	1,248	4:00 PM	1,410	0.51			U	3
27	BROCKTON	CRESCENT ST (RT 27)	W OF QUINCY ST	2006	9/19/06		OCPC	18,219	10:00 AM	1,187	3:00 PM	1,226	0.51			U	3
27	BROCKTON	CRESCENT ST (RT 27)	W OF SUMMER ST	2018			MassDOT	17,887					0.50			U	3
27	BROCKTON	CRESCENT ST (RT 27)	W OF SUMMER ST	2015			MassDOT	17,224					0.48			U	3
27	BROCKTON	CRESCENT ST (RT 27)	W OF SUMMER ST	2014	10/8/14		MassDOT	17,037					0.48			U	3
27	BROCKTON	CRESCENT ST (RT 27)	W OF SUMMER ST	2007	6/6/07		OCPC	18,191	8:00 AM	1,130	5:00 PM	1,326	0.51	36 MPH	7.9 %	U	3
27	BROCKTON	CRESCENT ST (RT 27)	W OF SUMMER ST	1998	11/18/98		OCPC	20,152	8:00 AM	1,422	3:00 PM	1,542	0.57			U	3
27	BROCKTON	CRESCENT ST (RT 27)	W OF SUMMER ST	1990	6/13/90		OCPC	22,287					0.63			U	3
27	BROCKTON	N PEARL ST (RT 27)	N OF REYNOLDS MEM HWY (RT 27)	1993	4/12/93		OTHER	28,767					0.40			U	3
27	BROCKTON	N PEARL ST (RT 27)	N OF REYNOLDS MEM HWY (RT 27)	1990	8/6/90		OCPC	28,063					0.39			U	3

State Numbered Route Traffic Counts 1990-2020

Route	Community	Street	Location	Year	Date	Dir	Source	ADT*	AM Peak Hour	AM Peak Volume	PM Peak Hour	PM Peak Volume	V/C Ratio	85% Speed	Heavy Vehicle	U/R	FC
27	BROCKTON	N PEARL ST (RT 27)	S OF OAK ST	2007	10/24/07		OCPC	23,157	8:00 AM	1,407	6:00 PM	1,452	0.33	38 MPH	6.6 %	U	3
27	BROCKTON	PLEASANT ST (RT 27)	E OF ASH ST	2007	6/26/07		OCPC	16,605	11:00 AM	996	4:00 PM	1,164	0.47	36 MPH	5.1 %	U	3
27	BROCKTON	PLEASANT ST (RT 27)	E OF ASH ST	1998			MassDOT	17,500					0.49			U	3
27	BROCKTON	PLEASANT ST (RT 27)	E OF BELMONT AVE	1998	12/1/98		OCPC	18,111	9:00 AM	1,170	5:00 PM	1,388	0.51	39 MPH	5.7 %	U	3
27	BROCKTON	PLEASANT ST (RT 27)	E OF BELMONT AVE	1996	10/7/96		OCPC	15,374	8:00 AM	952	4:00 PM	1,234	0.43			U	3
27	BROCKTON	PLEASANT ST (RT 27)	E OF N ASH ST	1998	12/1/98		OCPC	18,659	9:00 AM	1,192	5:00 PM	1,398	0.52	38 MPH	5.7 %	U	3
27	BROCKTON	PLEASANT ST (RT 27)	E OF N ASH ST	1998	3/3/98		OCPC	17,894	9:00 AM	1,128	5:00 PM	1,460	0.50	38 MPH	5.0 %	U	3
27	BROCKTON	PLEASANT ST (RT 27)	E OF N ASH ST	1998	2/16/98		OCPC	16,810	11:00 AM	994	5:00 PM	1,380	0.47	34 MPH	4.5 %	U	3
27	BROCKTON	PLEASANT ST (RT 27)	E OF WEST ST	2007	6/19/07		OCPC	21,445	8:00 AM	1,206	5:00 PM	1,477	0.60	37 MPH	10.2 %	U	3
27	BROCKTON	PLEASANT ST (RT 27)	W OF BELAIR ST	2007	6/19/07		OCPC	16,721	11:00 AM	1,012	2:00 PM	1,034	0.47	35 MPH	8.3 %	U	3
27	BROCKTON	PLEASANT ST (RT 27)	W OF BELAIR ST	1998	8/12/98		OCPC	19,550	11:00 AM	1,147	4:00 PM	1,402	0.55			U	3
27	BROCKTON	PLEASANT ST (RT 27)	W OF MAIN ST	2007	6/19/07		OCPC	17,073	11:00 AM	1,014	5:00 PM	1,187	0.48			U	3
27	BROCKTON	PLEASANT ST (RT 27)	W OF MAIN ST	1998	3/10/98		OCPC	16,847	8:00 AM	1,011	4:00 PM	1,279	0.47			U	3
27	BROCKTON	PLEASANT ST (RT 27)	W OF MAIN ST	1990	8/8/90		OCPC	14,612					0.41			U	3
27	BROCKTON	PLEASANT ST (RT 27)	W OF N ASH ST	2019			MassDOT	26,882					0.76			U	3
27	BROCKTON	PLEASANT ST (RT 27)	W OF N ASH ST	2018			MassDOT	20,945					0.59			U	3
27	BROCKTON	PLEASANT ST (RT 27)	W OF N ASH ST	2016			MassDOT	26,093					0.73			U	3
27	BROCKTON	PLEASANT ST (RT 27)	W OF N ASH ST	2015			MassDOT	23,663					0.67			U	3
27	BROCKTON	PLEASANT ST (RT 27)	W OF N ASH ST	2014			MassDOT	23,406					0.66			U	3
27	BROCKTON	PLEASANT ST (RT 27)	W OF N ASH ST	2013	5/20/13		MassDOT	22,186					0.62			U	3
27	BROCKTON	PLEASANT ST (RT 27)	W OF N ASH ST	2010	11/16/10		MassDOT	17,300					0.49			U	3
27	BROCKTON	PLEASANT ST (RT 27)	W OF N ASH ST	2009			MassDOT	16,273					0.46			U	3
27	BROCKTON	PLEASANT ST (RT 27)	W OF N ASH ST	2008			MassDOT	16,092					0.45			U	3
27	BROCKTON	PLEASANT ST (RT 27)	W OF N ASH ST	2007	1/16/07		MassDOT	16,400					0.46			U	3
27	BROCKTON	PLEASANT ST (RT 27)	W OF N ASH ST	2006			MassDOT	18,054					0.51			U	3
27	BROCKTON	PLEASANT ST (RT 27)	W OF N ASH ST	2005			MassDOT	18,182					0.51			U	3
27	BROCKTON	PLEASANT ST (RT 27)	W OF N ASH ST	2004	3/29/04		MassDOT	18,100					0.51			U	3
27	BROCKTON	PLEASANT ST (RT 27)	W OF N ASH ST	2003			MassDOT	19,635					0.55			U	3
27	BROCKTON	PLEASANT ST (RT 27)	W OF N ASH ST	2002	8/27/02		OCPC	20,318	11:00 AM	1,216	4:00 PM	1,408	0.57			U	3
27	BROCKTON	PLEASANT ST (RT 27)	W OF N ASH ST	2001			MassDOT	19,900					0.56			U	3
27	BROCKTON	PLEASANT ST (RT 27)	W OF N ASH ST	1998	8/12/98		OCPC	21,300	11:00 AM	1,158	4:00 PM	1,451	0.60			U	3
27	BROCKTON	PLEASANT ST (RT 27)	W OF N ASH ST	1997	8/11/97		OCPC	20,397	9:00 AM	1,202	5:00 PM	1,552	0.57			U	3
27	BROCKTON	PLEASANT ST (RT 27)	W OF WARREN AVE	2018			MassDOT	22,470					0.63			U	3
27	BROCKTON	PLEASANT ST (RT 27)	W OF WARREN AVE	2007	6/26/07		OCPC	16,382	11:00 AM	968	4:00 PM	1,153	0.46			U	3
27	BROCKTON	PLEASANT ST (RT 27)	W OF WARREN AVE	1998			MassDOT	18,600					0.52			U	3
27	BROCKTON	PLEASANT ST (RT 27)	W OF WARREN AVE	1992			MassDOT	16,329					0.46			U	3
27	BROCKTON	REYNOLDS MEM HWY (RT 27)	W OF AMVETS MEM HWY (RT 24)	2020	7/29/20		MassDOT	33,051					0.46			U	3
27	BROCKTON	REYNOLDS MEM HWY (RT 27)	W OF AMVETS MEM HWY (RT 24)	2018			MassDOT	29,923					0.42			U	3
27	BROCKTON	REYNOLDS MEM HWY (RT 27)	W OF AMVETS MEM HWY (RT 24)	2015			MassDOT	25,213					0.35			U	3
27	BROCKTON	REYNOLDS MEM HWY (RT 27)	W OF AMVETS MEM HWY (RT 24)	2014			MassDOT	24,939					0.35			U	3
27	BROCKTON	REYNOLDS MEM HWY (RT 27)	W OF AMVETS MEM HWY (RT 24)	2013			MassDOT	23,269					0.33			U	3
27	BROCKTON	REYNOLDS MEM HWY (RT 27)	W OF AMVETS MEM HWY (RT 24)	2012			MassDOT	22,860					0.32			U	3
27	BROCKTON	REYNOLDS MEM HWY (RT 27)	W OF AMVETS MEM HWY (RT 24)	2011	6/7/11		MassDOT	23,174					0.33			U	3
27	BROCKTON	REYNOLDS MEM HWY (RT 27)	W OF AMVETS MEM HWY (RT 24)	2010			MassDOT	31,219					0.44			U	3
27	BROCKTON	REYNOLDS MEM HWY (RT 27)	W OF AMVETS MEM HWY (RT 24)	2009			MassDOT	30,880					0.43			U	3
27	BROCKTON	REYNOLDS MEM HWY (RT 27)	W OF AMVETS MEM HWY (RT 24)	2008	8/13/08		MassDOT	31,000	9:00 AM	1,876	4:00 PM	2,677	0.44			U	3
27	BROCKTON	REYNOLDS MEM HWY (RT 27)	W OF AMVETS MEM HWY (RT 24)	2007			MassDOT	23,880					0.34			U	3
27	BROCKTON	REYNOLDS MEM HWY (RT 27)	W OF AMVETS MEM HWY (RT 24)	2006			MassDOT	24,269					0.34			U	3
27	BROCKTON	REYNOLDS MEM HWY (RT 27)	W OF AMVETS MEM HWY (RT 24)	2005	7/25/05		MassDOT	24,300	9:00 AM	1,706	6:00 PM	2,096	0.34			U	3
27	BROCKTON	REYNOLDS MEM HWY (RT 27)	W OF AMVETS MEM HWY (RT 24)	2004			MassDOT	25,948					0.36			U	3
27	BROCKTON	REYNOLDS MEM HWY (RT 27)	W OF AMVETS MEM HWY (RT 24)	2003			MassDOT	25,926					0.36			U	3
27	BROCKTON	REYNOLDS MEM HWY (RT 27)	W OF AMVETS MEM HWY (RT 24)	2002			MassDOT	26,100					0.37			U	3
27	BROCKTON	REYNOLDS MEM HWY (RT 27)	W OF AMVETS MEM HWY (RT 24)	1999			MassDOT	23,400					0.33			U	3
27	BROCKTON	REYNOLDS MEM HWY (RT 27)	W OF AMVETS MEM HWY (RT 24)	1996	10/21/96		OCPC	23,585	8:00 AM	1,719	6:00 PM	1,888	0.33			U	3
27	BROCKTON	REYNOLDS MEM HWY (RT 27)	W OF AMVETS MEM HWY (RT 24)	1990			MassDOT	22,010					0.31			U	3

State Numbered Route Traffic Counts 1990-2020

Route	Community	Street	Location	Year	Date	Dir	Source	ADT*	AM Peak Hour	AM Peak Volume	PM Peak Hour	PM Peak Volume	V/C Ratio	85% Speed	Heavy Vehicle	U/R	FC
27	BROCKTON	REYNOLDS MEM HWY (RT 27)	W OF PLEASANT ST (RT 27)	2019			MassDOT	18,976					0.27			U	3
27	BROCKTON	REYNOLDS MEM HWY (RT 27)	W OF PLEASANT ST (RT 27)	2018			MassDOT	18,900					0.27			U	3
27	BROCKTON	REYNOLDS MEM HWY (RT 27)	W OF PLEASANT ST (RT 27)	2017			MassDOT	18,639					0.26			U	3
27	BROCKTON	REYNOLDS MEM HWY (RT 27)	W OF PLEASANT ST (RT 27)	2016			MassDOT	18,654					0.26			U	3
27	BROCKTON	REYNOLDS MEM HWY (RT 27)	W OF PLEASANT ST (RT 27)	2015			MassDOT	27,096					0.38			U	3
27	BROCKTON	REYNOLDS MEM HWY (RT 27)	W OF PLEASANT ST (RT 27)	2014			MassDOT	26,801					0.38			U	3
27	BROCKTON	REYNOLDS MEM HWY (RT 27)	W OF PLEASANT ST (RT 27)	2013			MassDOT	25,404					0.36			U	3
27	BROCKTON	REYNOLDS MEM HWY (RT 27)	W OF PLEASANT ST (RT 27)	2010			MassDOT	35,691					0.50			U	3
27	BROCKTON	REYNOLDS MEM HWY (RT 27)	W OF PLEASANT ST (RT 27)	2009			MassDOT	34,318					0.48			U	3
27	BROCKTON	REYNOLDS MEM HWY (RT 27)	W OF PLEASANT ST (RT 27)	2008			MassDOT	34,587					0.49			U	3
27	BROCKTON	REYNOLDS MEM HWY (RT 27)	W OF PLEASANT ST (RT 27)	2007	6/25/07		MassDOT	35,165					0.49			U	3
27	BROCKTON	REYNOLDS MEM HWY (RT 27)	W OF PLEASANT ST (RT 27)	2006			MassDOT	36,009					0.51			U	3
27	BROCKTON	REYNOLDS MEM HWY (RT 27)	W OF PLEASANT ST (RT 27)	2005			MassDOT	36,263					0.51			U	3
27	BROCKTON	REYNOLDS MEM HWY (RT 27)	W OF PLEASANT ST (RT 27)	2004			MassDOT	36,100					0.51			U	3
27	BROCKTON	REYNOLDS MEM HWY (RT 27)	W OF PLEASANT ST (RT 27)	2003			MassDOT	30,488					0.43			U	3
27	BROCKTON	REYNOLDS MEM HWY (RT 27)	W OF PLEASANT ST (RT 27)	2002			MassDOT	31,333					0.44			U	3
27	BROCKTON	REYNOLDS MEM HWY (RT 27)	W OF PLEASANT ST (RT 27)	2001			MassDOT	30,900					0.43			U	3
27	BROCKTON	REYNOLDS MEM HWY (RT 27)	W OF PLEASANT ST (RT 27)	1998			MassDOT	37,800					0.53			U	3
27	BROCKTON	REYNOLDS MEM HWY (RT 27)	W OF WESTGATE DR	2013			MassDOT	27,630					0.39			U	3
27	BROCKTON	REYNOLDS MEM HWY (RT 27)	W OF WESTGATE DR	2010			MassDOT	35,691					0.50			U	3
27	BROCKTON	REYNOLDS MEM HWY (RT 27)	W OF WESTGATE DR	2009			MassDOT	34,318					0.48			U	3
27	BROCKTON	REYNOLDS MEM HWY (RT 27)	W OF WESTGATE DR	2008			MassDOT	34,587					0.49			U	3
27	BROCKTON	REYNOLDS MEM HWY (RT 27)	W OF WESTGATE DR	2007			MassDOT	35,165					0.49			U	3
27	BROCKTON	REYNOLDS MEM HWY (RT 27)	W OF WESTGATE DR	2006			MassDOT	36,009					0.51			U	3
27	BROCKTON	REYNOLDS MEM HWY (RT 27)	W OF WESTGATE DR	2005			MassDOT	36,263					0.51			U	3
27	BROCKTON	REYNOLDS MEM HWY (RT 27)	W OF WESTGATE DR	2004			MassDOT	36,100					0.51			U	3
27	BROCKTON	REYNOLDS MEM HWY (RT 27)	W OF WESTGATE DR	2003			MassDOT	30,488					0.43			U	3
27	BROCKTON	REYNOLDS MEM HWY (RT 27)	W OF WESTGATE DR	2002			MassDOT	31,333					0.44			U	3
27	BROCKTON	REYNOLDS MEM HWY (RT 27)	W OF WESTGATE DR	2001			MassDOT	30,900					0.43			U	3
27	BROCKTON	REYNOLDS MEM HWY (RT 27)	W OF WESTGATE DR	1998			MassDOT	37,800					0.53			U	3
27	BROCKTON	SCHOOL ST (RT 27)	E OF COMMERCIAL ST (RT 27/123)	2007	6/6/07		OCPC	9,102	8:00 AM	700	3:00 PM	672	0.26	29 MPH	4.8 %	U	5
27	BROCKTON	SCHOOL ST (RT 27)	E OF COMMERCIAL ST (RT 27/123)	1996	12/2/96		OCPC	9,071	7:00 AM	761	1:00 PM	653	0.26			U	5
27	E BRIDGEWATER	FRANKLIN ST (RT 27)	AT WHITMAN T/L	2020	8/19/20		OCPC	4,385	11:00 AM	275	4:00 PM	360	0.12	47 MPH	11.0%	U	3
27	E BRIDGEWATER	FRANKLIN ST (RT 27)	AT WHITMAN T/L	2018			MassDOT	5,796					0.16			U	3
27	E BRIDGEWATER	FRANKLIN ST (RT 27)	AT WHITMAN T/L	2015			MassDOT	4,926					0.14			U	3
27	E BRIDGEWATER	FRANKLIN ST (RT 27)	AT WHITMAN T/L	2014			MassDOT	4,872					0.14			U	3
27	E BRIDGEWATER	FRANKLIN ST (RT 27)	AT WHITMAN T/L	2013			MassDOT	4,755					0.13			U	3
27	E BRIDGEWATER	FRANKLIN ST (RT 27)	AT WHITMAN T/L	2012	9/18/12		OCPC	4,884	6:00 AM	386	4:00 PM	464	0.14	48 MPH	8.8%	U	3
27	E BRIDGEWATER	FRANKLIN ST (RT 27)	AT WHITMAN T/L	2011	10/4/11		OCPC	5,096	6:00 AM	425	4:00 PM	500	0.14	48 MPH	10.9%	U	3
27	E BRIDGEWATER	FRANKLIN ST (RT 27)	AT WHITMAN T/L	2010			OCPC	4,532					0.13			U	3
27	E BRIDGEWATER	FRANKLIN ST (RT 27)	AT WHITMAN T/L	2009			OCPC	4,483					0.13			U	3
27	E BRIDGEWATER	FRANKLIN ST (RT 27)	AT WHITMAN T/L	2008	4/2/08		OCPC	4,815	7:00 AM	420	5:00 PM	482	0.14	49 MPH	9.7 %	U	3
27	E BRIDGEWATER	FRANKLIN ST (RT 27)	AT WHITMAN T/L	2008			OCPC	4,500					0.13			U	3
27	E BRIDGEWATER	FRANKLIN ST (RT 27)	AT WHITMAN T/L	2007	5/16/07		OCPC	4,926	7:00 AM	404	4:00 PM	460	0.14	45 MPH	5.8 %	U	3
27	E BRIDGEWATER	FRANKLIN ST (RT 27)	AT WHITMAN T/L	2006			OCPC	4,500					0.13			U	3
27	E BRIDGEWATER	FRANKLIN ST (RT 27)	AT WHITMAN T/L	2005			OCPC	4,561					0.13			U	3
27	E BRIDGEWATER	FRANKLIN ST (RT 27)	AT WHITMAN T/L	2004			OCPC	4,474					0.13			U	3
27	E BRIDGEWATER	FRANKLIN ST (RT 27)	AT WHITMAN T/L	2003			OCPC	4,470					0.13			U	3
27	E BRIDGEWATER	FRANKLIN ST (RT 27)	AT WHITMAN T/L	2002	8/6/02		OCPC	5,008	8:00 AM	358	3:00 PM	406	0.14			U	3
27	E BRIDGEWATER	FRANKLIN ST (RT 27)	AT WHITMAN T/L	1996	8/12/96		OCPC	4,903	8:00 AM	374	3:00 PM	392	0.14			U	3
27	E BRIDGEWATER	FRANKLIN ST (RT 27)	AT WHITMAN T/L	1995	3/15/95		OCPC	4,770					0.13			U	3
27	E BRIDGEWATER	FRANKLIN ST (RT 27)	AT WHITMAN T/L	1993	7/20/93		OCPC	5,703					0.16			U	3
27	E BRIDGEWATER	FRANKLIN ST (RT 27)	AT WHITMAN T/L	1990	8/1/90		OCPC	4,964					0.14			U	3
27	E BRIDGEWATER	FRANKLIN ST (RT 27)	N OF CENTRAL ST	2008	4/2/08		OCPC	12,168	7:00 AM	966	5:00 PM	1,068	0.34	42 MPH	5.3 %	U	3
27	E BRIDGEWATER	FRANKLIN ST (RT 27)	N OF CENTRAL ST	2004	5/18/04		OCPC	10,344	7:00 AM	833	5:00 PM	879	0.29	46 MPH	5.1 %	U	3

State Numbered Route Traffic Counts 1990-2020

Route	Community	Street	Location	Year	Date	Dir	Source	ADT*	AM Peak Hour	AM Peak Volume	PM Peak Hour	PM Peak Volume	V/C Ratio	85% Speed	Heavy Vehicle	U/R	FC
27	E BRIDGEWATER	FRANKLIN ST (RT 27)	N OF CENTRAL ST	2002	8/6/02		OCPC	13,502	8:00 AM	886	5:00 PM	1,141	0.38			U	3
27	E BRIDGEWATER	FRANKLIN ST (RT 27)	N OF CENTRAL ST	1996	8/5/96		OCPC	13,019	7:00 AM	895	5:00 PM	1,074	0.37			U	3
27	E BRIDGEWATER	FRANKLIN ST (RT 27)	N OF CENTRAL ST	1995	3/20/95		OCPC	13,061					0.37			U	3
27	HANSON	FRANKLIN ST (RT 27)	S OF CENTRAL ST	2013	10/29/13		OCPC	9,362	7:00 AM	689	4:00 PM	826	0.26	45 MPH	9.1%	U	3
27	HANSON	MAIN ST (RT 27)	E OF FRANKLIN ST	2006	11/27/06		OCPC	10,487	7:00 AM	859	4:00 PM	864	0.29	46 MPH	10.7%	U	3
27	HANSON	MAIN ST (RT 27)	E OF MONPONSETT ST (RT 58)	2008	9/9/08		OCPC	9,247	7:00 AM	790	5:00 PM	811	0.26	43 MPH	7.9%	U	3
27	HANSON	MAIN ST (RT 27)	E OF MONPONSETT ST (RT 58)	2005	5/17/05		OCPC	10,042	7:00 AM	790	5:00 PM	890	0.28	44 MPH	5.1%	U	3
27	HANSON	MAIN ST (RT 27)	E OF MONPONSETT ST (RT 58)	2002	8/6/02		OCPC	10,270	7:00 AM	686	5:00 PM	866	0.29			U	3
27	HANSON	MAIN ST (RT 27)	E OF MONPONSETT ST (RT 58)	1997	9/30/97		OCPC	9,077	8:00 AM	684	6:00 PM	811	0.26			U	3
27	HANSON	MAIN ST (RT 27)	W OF ELM ST	2013	11/20/13		OCPC	10,930	7:00 AM	856	4:00 PM	901	0.31	43 MPH	5.9%	U	3
27	HANSON	MAIN ST (RT 27)	W OF MONPONSETT ST (RT 58)	2009	8/4/09		OCPC	9,201	7:00 AM	614	5:00 PM	782	0.26	45 MPH	7.5%	U	3
27	HANSON	MAIN ST (RT 27)	W OF MONPONSETT ST (RT 58)	2005	5/17/05		OCPC	11,073	7:00 AM	881	5:00 PM	1,022	0.31	49 MPH	15.8%	U	3
27	HANSON	MAIN ST (RT 27)	W OF MONPONSETT ST (RT 58)	2002	8/6/02		OCPC	11,151	8:00 AM	763	5:00 PM	926	0.31			U	3
27	HANSON	MAIN ST (RT 27)	W OF PHILLIPS ST	2020	8/6/20		MassDOT	11,184					0.31			U	3
27	HANSON	MAIN ST (RT 27)	W OF PHILLIPS ST	2018			MassDOT	12,176					0.34			U	3
27	HANSON	MAIN ST (RT 27)	W OF PHILLIPS ST	2017			MassDOT	11,615					0.33			U	3
27	HANSON	MAIN ST (RT 27)	W OF PHILLIPS ST	2015	4/13/15		MassDOT	12,624					0.36			U	3
27	HANSON	MAIN ST (RT 27)	W OF PHILLIPS ST	2014			MassDOT	12,478					0.35			U	3
27	HANSON	MAIN ST (RT 27)	W OF PHILLIPS ST	2013	10/29/13		OCPC	11,168	7:00 AM	874	5:00 PM	1,008	0.31	41 MPH	9.0%	U	3
27	HANSON	MAIN ST (RT 27)	W OF PHILLIPS ST	2012	10/2/12		MassDOT	11,064					0.31			U	3
27	HANSON	MAIN ST (RT 27)	W OF PHILLIPS ST	2011	4/26/11		MassDOT	11,391					0.32			U	3
27	HANSON	MAIN ST (RT 27)	W OF PHILLIPS ST	2010			MassDOT	10,071					0.28			U	3
27	HANSON	MAIN ST (RT 27)	W OF PHILLIPS ST	2009	4/22/09		MassDOT	9,961					0.28			U	3
27	HANSON	MAIN ST (RT 27)	W OF PHILLIPS ST	2008	8/18/08		MassDOT	10,000	9:00 AM	773	8:00 PM	934	0.28			U	3
27	HANSON	MAIN ST (RT 27)	W OF PHILLIPS ST	2007			MassDOT	11,401					0.32			U	3
27	HANSON	MAIN ST (RT 27)	W OF PHILLIPS ST	2006			MassDOT	11,500					0.32			U	3
27	HANSON	MAIN ST (RT 27)	W OF PHILLIPS ST	2005	6/29/05		MassDOT	13,300	8:00 AM	1,230	6:00 PM	1,284	0.37			U	3
27	HANSON	MAIN ST (RT 27)	W OF PHILLIPS ST	2004	3/23/04		OCPC	12,673	8:00 AM	1,096	5:00 PM	1,128	0.36	33 MPH	5.1%	U	3
27	HANSON	MAIN ST (RT 27)	W OF PHILLIPS ST	2003			MassDOT	13,100					0.37			U	3
27	HANSON	MAIN ST (RT 27)	W OF PHILLIPS ST	2002			MassDOT	13,100					0.37			U	3
27	HANSON	MAIN ST (RT 27)	W OF PHILLIPS ST	2001			MassDOT	11,300					0.32			U	3
27	HANSON	MAIN ST (RT 27)	W OF PHILLIPS ST	2000			MassDOT	11,700					0.33			U	3
27	HANSON	MAIN ST (RT 27)	W OF PHILLIPS ST	1999			MassDOT	11,900					0.33			U	3
27	HANSON	MAIN ST (RT 27)	W OF PHILLIPS ST	1997	9/8/97		OCPC	11,596	5:00 AM	945	2:00 PM	979	0.33			U	3
27	HANSON	MAIN ST (RT 27)	W OF PHILLIPS ST	1997	2/26/97		MassDOT	11,600					0.33			U	3
27	HANSON	MAIN ST (RT 27)	W OF PHILLIPS ST	1996			MassDOT	8,800					0.25			U	3
27	HANSON	MAIN ST (RT 27)	W OF PHILLIPS ST	1995	4/3/95		OCPC	11,544					0.32			U	3
27	HANSON	MAIN ST (RT 27)	W OF PHILLIPS ST	1994			MassDOT	11,000					0.31			U	3
27	HANSON	MAIN ST (RT 27)	W OF PHILLIPS ST	1991			MassDOT	11,000					0.31			U	3
27	HANSON	MAIN ST (RT 27)	W OF PHILLIPS ST	1990	6/6/90		OCPC	12,493					0.35			U	3
27	HANSON	MAIN ST (RT 27)	W OF REED ST	2005	5/17/05		OCPC	11,977	7:00 AM	974	5:00 PM	1,089	0.34	44 MPH	6.5%	U	3
27	KINGSTON	PEMBROKE ST (RT 27)	E OF LAKE ST	2007	11/27/07		OCPC	8,769	8:00 AM	826	5:00 PM	751	0.25	43 MPH	7.4%	U	3
27	KINGSTON	PEMBROKE ST (RT 27)	E OF SLRHS DRIVEWAY #1	2007	11/27/07		OCPC	8,471	7:00 AM	725	4:00 PM	721	0.24	45 MPH	10.2%	U	3
27	KINGSTON	PEMBROKE ST (RT 27)	E OF SLRHS DRIVEWAY #2	2007	11/27/07		OCPC	8,593	7:00 AM	778	3:00 PM	727	0.24	43 MPH	6.4%	U	3
27	KINGSTON	PEMBROKE ST (RT 27)	E OF SLRMS DRIVEWAY #1	2007	11/27/07		OCPC	8,923	7:00 AM	875	3:00 PM	756	0.25	48 MPH	7.8%	U	3
27	KINGSTON	PEMBROKE ST (RT 27)	N OF BROOKDALE ST	1993	12/13/93		OCPC	7,860					0.22			U	3
27	KINGSTON	PEMBROKE ST (RT 27)	N OF GROVE ST	2003	11/18/03		OCPC	7,862	7:00 AM	597	3:00 PM	700	0.22	48 MPH	4.8%	U	3
27	KINGSTON	PEMBROKE ST (RT 27)	N OF GROVE ST	2003	7/22/03		OCPC	7,862	8:00 AM	498	5:00 PM	651	0.22			U	3
27	KINGSTON	PEMBROKE ST (RT 27)	N OF GROVE ST	2000	8/3/00		OCPC	8,238	11:00 AM	480	5:00 PM	660	0.23			U	3
27	KINGSTON	PEMBROKE ST (RT 27)	N OF WAPPING RD (RT 106)	2007	7/17/07		OCPC	10,238	8:00 AM	856	5:00 PM	786	0.29	43 MPH	5.6%	U	3
27	KINGSTON	PEMBROKE ST (RT 27)	N OF WAPPING RD (RT 106)	2003	11/18/03		OCPC	9,933	8:00 AM	710	4:00 PM	874	0.28	42 MPH	4.6%	U	3
27	KINGSTON	PEMBROKE ST (RT 27)	N OF WAPPING RD (RT 106)	2003	7/22/03		OCPC	9,981	8:00 AM	609	5:00 PM	815	0.28	39 MPH	3.9%	U	3
27	KINGSTON	PEMBROKE ST (RT 27)	N OF WAPPING RD (RT 106)	2001	10/9/01		OCPC	8,117	7:00 AM	528	5:00 PM	711	0.23	34 MPH	4.4%	U	3
27	KINGSTON	PEMBROKE ST (RT 27)	N OF WAPPING RD (RT 106)	1997	11/4/97		OCPC	8,671	7:00 AM	637	4:00 PM	733	0.24			U	3
27	PEMBROKE	SCHOOL ST (RT 27)	AT KINGSTON T/L	2020	8/6/20		MassDOT	6,018					0.17			U	3

State Numbered Route Traffic Counts 1990-2020

Route	Community	Street	Location	Year	Date	Dir	Source	ADT*	AM Peak Hour	AM Peak Volume	PM Peak Hour	PM Peak Volume	V/C Ratio	85% Speed	Heavy Vehicle	U/R	FC
27	PEMBROKE	SCHOOL ST (RT 27)	AT KINGSTON T/L	2019			MassDOT	6,909					0.19			U	3
27	PEMBROKE	SCHOOL ST (RT 27)	AT KINGSTON T/L	2018			MassDOT	6,008					0.17			U	3
27	PEMBROKE	SCHOOL ST (RT 27)	AT KINGSTON T/L	2016			MassDOT	6,476					0.18			U	3
27	PEMBROKE	SCHOOL ST (RT 27)	AT KINGSTON T/L	2015			MassDOT	6,375					0.18			U	3
27	PEMBROKE	SCHOOL ST (RT 27)	AT KINGSTON T/L	2014			MassDOT	6,306					0.18			U	3
27	PEMBROKE	SCHOOL ST (RT 27)	AT KINGSTON T/L	2013			MassDOT	5,985					0.17			U	3
27	PEMBROKE	SCHOOL ST (RT 27)	AT KINGSTON T/L	2012			MassDOT	6,170					0.17			U	3
27	PEMBROKE	SCHOOL ST (RT 27)	AT KINGSTON T/L	2011	7/25/11		MassDOT	6,144					0.17			U	3
27	PEMBROKE	SCHOOL ST (RT 27)	AT KINGSTON T/L	2010	11/16/10		MassDOT	5,700					0.16			U	3
27	PEMBROKE	SCHOOL ST (RT 27)	AT KINGSTON T/L	2009			MassDOT	11,953					0.34			U	3
27	PEMBROKE	SCHOOL ST (RT 27)	AT KINGSTON T/L	2008	6/23/08		MassDOT	12,000	8:00 AM	917	6:00 PM	1,061	0.34			U	3
27	PEMBROKE	SCHOOL ST (RT 27)	AT KINGSTON T/L	2007	11/27/07		OCPC	6,737	7:00 AM	584	3:00 PM	592	0.19	44 MPH	8.4 %	U	3
27	PEMBROKE	SCHOOL ST (RT 27)	AT KINGSTON T/L	2007	6/20/07		MassDOT	8,000					0.23			U	3
27	PEMBROKE	SCHOOL ST (RT 27)	AT KINGSTON T/L	2006			MassDOT	8,489					0.24			U	3
27	PEMBROKE	SCHOOL ST (RT 27)	AT KINGSTON T/L	2005	6/29/05		MassDOT	8,500	11:00 AM	583	6:00 PM	708	0.24			U	3
27	PEMBROKE	SCHOOL ST (RT 27)	AT KINGSTON T/L	2004			MassDOT	6,700					0.19			U	3
27	PEMBROKE	SCHOOL ST (RT 27)	AT KINGSTON T/L	2003			MassDOT	7,847					0.22			U	3
27	PEMBROKE	SCHOOL ST (RT 27)	AT KINGSTON T/L	2002			MassDOT	7,900					0.22			U	3
27	PEMBROKE	SCHOOL ST (RT 27)	AT KINGSTON T/L	2001			MassDOT	6,600					0.19			U	3
27	PEMBROKE	SCHOOL ST (RT 27)	AT KINGSTON T/L	1999			MassDOT	7,800					0.22			U	3
27	PEMBROKE	SCHOOL ST (RT 27)	AT KINGSTON T/L	1998			MassDOT	7,400					0.21			U	3
27	PEMBROKE	SCHOOL ST (RT 27)	AT KINGSTON T/L	1996			MassDOT	8,300					0.23			U	3
27	PEMBROKE	SCHOOL ST (RT 27)	AT KINGSTON T/L	1995			MassDOT	8,800					0.25			U	3
27	PEMBROKE	SCHOOL ST (RT 27)	AT KINGSTON T/L	1992			MassDOT	6,400					0.18			U	3
27	PEMBROKE	SCHOOL ST (RT 27)	AT KINGSTON T/L	1990	5/22/90		OCPC	6,608					0.19			U	3
27	PEMBROKE	SCHOOL ST (RT 27)	E OF CENTER ST (RT 36)	2018			MassDOT	9,605					0.27			U	3
27	PEMBROKE	SCHOOL ST (RT 27)	E OF CENTER ST (RT 36)	2002	5/21/02		OCPC	9,113	8:00 AM	798	6:00 PM	809	0.26	44 MPH	5.1 %	U	3
27	PEMBROKE	SCHOOL ST (RT 27)	E OF CENTER ST (RT 36)	2002			MassDOT	8,300					0.23			U	3
27	PEMBROKE	SCHOOL ST (RT 27)	E OF CENTER ST (RT 36)	1999			MassDOT	7,800					0.22			U	3
27	PEMBROKE	SCHOOL ST (RT 27)	E OF CENTER ST (RT 36)	1998	12/15/98		OCPC	8,918	7:00 AM	786	5:00 PM	730	0.25			U	3
27	PEMBROKE	SCHOOL ST (RT 27)	E OF CENTER ST (RT 36)	1998			MassDOT	8,600					0.24			U	3
27	PEMBROKE	SCHOOL ST (RT 27)	E OF CENTER ST (RT 36)	1990	5/22/90		OCPC	7,442					0.21			U	3
27	PEMBROKE	SCHOOL ST (RT 27)	E OF CENTER ST (RT 36)	1990			MassDOT	6,710					0.19			U	3
27	PEMBROKE	SCHOOL ST (RT 27)	W OF CENTER ST (RT 36)	2002	5/21/02		OCPC	7,766	8:00 AM	587	6:00 PM	653	0.22	46 MPH	4.6 %	U	3
27	PEMBROKE	SCHOOL ST (RT 27)	W OF CENTER ST (RT 36)	1998	12/15/98		OCPC	7,981	7:00 AM	642	4:00 PM	660	0.22			U	3
27	STOUGHTON	CANTON ST (RT 27)	E OF CENTRAL ST (RT 27)	2012	7/24/12		OCPC	10,659	8:00 AM	738	5:00 PM	872	0.30	44 MPH	8.3 %	U	3
27	STOUGHTON	CANTON ST (RT 27)	E OF CENTRAL ST (RT 27)	2004	12/14/04		OCPC	11,102	7:00 AM	769	3:00 PM	913	0.31	37 MPH	5.3 %	U	3
27	STOUGHTON	CANTON ST (RT 27)	E OF CENTRAL ST (RT 27)	2000	6/6/00		OCPC	11,077	7:00 AM	729	5:00 PM	898	0.31			U	3
27	STOUGHTON	CANTON ST (RT 27)	E OF CENTRAL ST (RT 27)	1999	7/12/99		OCPC	12,465	8:00 AM	830	5:00 PM	1,025	0.35			U	3
27	STOUGHTON	CANTON ST (RT 27)	E OF CENTRAL ST (RT 27)	1990	6/25/90		OCPC	10,870					0.31			U	3
27	STOUGHTON	CANTON ST (RT 27)	E OF SCHOOL ST	2018	5/23/18		OCPC	10,180	7:00 AM	806	4:00 PM	795	0.29	36 MPH	7.0 %	U	3
27	STOUGHTON	CANTON ST (RT 27)	E OF SCHOOL ST	2004	12/14/04		OCPC	9,817	8:00 AM	642	4:00 PM	811	0.28	37 MPH	4.4 %	U	3
27	STOUGHTON	CANTON ST (RT 27)	E OF SCHOOL ST	2000			MassDOT	10,800					0.30			U	3
27	STOUGHTON	CANTON ST (RT 27)	E OF SCHOOL ST	1999	7/12/99		OCPC	11,286	8:00 AM	758	5:00 PM	904	0.32			U	3
27	STOUGHTON	CANTON ST (RT 27)	W OF SCHOOL ST	2018	5/23/18		OCPC	11,151	7:00 AM	764	5:00 PM	862	0.31	39 MPH	9.3 %	U	3
27	STOUGHTON	CENTRAL ST (RT 27)	E OF ISLAND ST	2014	10/1/14		OCPC	21,726	7:00 AM	1,557	5:00 PM	1,602	0.50	27 MPH	6.4 %	U	3
27	STOUGHTON	CENTRAL ST (RT 27)	E OF WEST ST	2014	10/1/14		OCPC	20,962	7:00 AM	1,526	5:00 PM	1,594	0.50	29 MPH	5.7 %	U	3
27	STOUGHTON	CENTRAL ST (RT 27)	E OF WEST ST	2007	6/13/07		OCPC	23,352	7:00 AM	1,548	5:00 PM	1,798	0.66	39 MPH	8.4 %	U	3
27	STOUGHTON	CENTRAL ST (RT 27)	E OF WEST ST	1990	8/22/90		OCPC	23,933					0.67			U	3
27	STOUGHTON	CENTRAL ST (RT 27)	W OF CANTON ST (RT 27)	2012	10/23/12		OCPC	22,514	7:00 AM	1,582	5:00 PM	1,753	0.63	32 MPH	6.2 %	U	5
27	STOUGHTON	CENTRAL ST (RT 27)	W OF CANTON ST (RT 27)	2007	6/13/07		OCPC	23,892	8:00 AM	1,526	5:00 PM	1,764	0.67	33 MPH	6.1 %	U	5
27	STOUGHTON	CENTRAL ST (RT 27)	W OF CANTON ST (RT 27)	2000	6/6/00		OCPC	26,255	8:00 AM	1,954	5:00 PM	2,088	0.74			U	5
27	STOUGHTON	CENTRAL ST (RT 27)	W OF WEST ST	2014	10/1/14		OCPC	19,469	7:00 AM	1,441	5:00 PM	1,531	0.48	32 MPH	6.6 %	U	3
27	STOUGHTON	CENTRAL ST (RT 27)	W OF WEST ST	2007	6/13/07		OCPC	21,466	8:00 AM	1,438	5:00 PM	1,712	0.60	40 MPH	5.6 %	U	3
27	STOUGHTON	CENTRAL ST (RT 27)	W OF WEST ST	2000	8/29/00		OCPC	21,930	7:00 AM	1,500	5:00 PM	1,876	0.62	39 MPH	5.6 %	U	3

State Numbered Route Traffic Counts 1990-2020

Route	Community	Street	Location	Year	Date	Dir	Source	ADT*	AM Peak Hour	AM Peak Volume	PM Peak Hour	PM Peak Volume	V/C Ratio	85% Speed	Heavy Vehicle	U/R	FC
27	STOUGHTON	CENTRAL ST (RT 27)	W OF WEST ST	1995	8/29/95		OCPC	22,671					0.64			U	3
27	STOUGHTON	PARK ST (RT 27)	AT BROCKTON C/L	1997	8/25/97		OCPC	26,744	8:00 AM	1,712	5:00 PM	1,941	0.75			U	3
27	STOUGHTON	PARK ST (RT 27)	AT BROCKTON C/L	1993	4/12/93		OTHER	24,908					0.70			U	3
27	STOUGHTON	PARK ST (RT 27)	E OF SUMNER ST	2015	12/2/15		OCPC	14,159	8:00 AM	974	4:00 PM	1,068	0.40	41 MPH	8.3%	U	3
27	STOUGHTON	PARK ST (RT 27)	N OF ASH ST	2007	10/2/07		OCPC	18,175	8:00 AM	1,284	4:00 PM	1,463	0.51	46 MPH	4.6%	U	3
27	STOUGHTON	PARK ST (RT 27)	N OF ASH ST	2000			MassDOT	17,900					0.50			U	3
27	STOUGHTON	PARK ST (RT 27)	N OF ASH ST	1990	4/11/90		OCPC	19,151					0.54			U	3
27	STOUGHTON	PARK ST (RT 27)	N OF TURNPIKE ST	2019	9/18/19		OCPC	21,254	8:00 AM	1,520	4:00 PM	1,600	0.60	42 MPH	6.0%	U	3
27	STOUGHTON	PARK ST (RT 27)	N OF TURNPIKE ST	2007	10/2/07		OCPC	20,253	8:00 AM	1,462	5:00 PM	1,619	0.57	44 MPH	5.0%	U	3
27	STOUGHTON	PARK ST (RT 27)	S OF STOUGHTON SQ (RT 27/138)	2020	12/8/20		MassDOT	14,025					0.39			U	3
27	STOUGHTON	PARK ST (RT 27)	S OF STOUGHTON SQ (RT 27/138)	2018			MassDOT	16,466					0.46			U	3
27	STOUGHTON	PARK ST (RT 27)	S OF STOUGHTON SQ (RT 27/138)	2015			MassDOT	15,856					0.45			U	3
27	STOUGHTON	PARK ST (RT 27)	S OF STOUGHTON SQ (RT 27/138)	2014			MassDOT	15,683					0.44			U	3
27	STOUGHTON	PARK ST (RT 27)	S OF STOUGHTON SQ (RT 27/138)	2013			MassDOT	16,498					0.46			U	3
27	STOUGHTON	PARK ST (RT 27)	S OF STOUGHTON SQ (RT 27/138)	2012			MassDOT	16,379					0.46			U	3
27	STOUGHTON	PARK ST (RT 27)	S OF STOUGHTON SQ (RT 27/138)	2011	6/7/11		MassDOT	16,213					0.46			U	3
27	STOUGHTON	PARK ST (RT 27)	S OF STOUGHTON SQ (RT 27/138)	2010	5/11/10		OCPC	16,422	7:00 AM	1,104	5:00 PM	1,150	0.46	36 MPH		U	3
27	STOUGHTON	PARK ST (RT 27)	S OF STOUGHTON SQ (RT 27/138)	2009			MassDOT	10,637					0.30			U	3
27	STOUGHTON	PARK ST (RT 27)	S OF STOUGHTON SQ (RT 27/138)	2008	6/24/08		MassDOT	16,100	9:00 AM	1,172	6:00 PM	1,370	0.45			U	3
27	STOUGHTON	PARK ST (RT 27)	S OF STOUGHTON SQ (RT 27/138)	2007	10/11/07		OTHER	17,899					0.50			U	3
27	STOUGHTON	PARK ST (RT 27)	S OF STOUGHTON SQ (RT 27/138)	2007			MassDOT	17,689					0.50			U	3
27	STOUGHTON	PARK ST (RT 27)	S OF STOUGHTON SQ (RT 27/138)	2006			MassDOT	17,977					0.51			U	3
27	STOUGHTON	PARK ST (RT 27)	S OF STOUGHTON SQ (RT 27/138)	2005	6/20/05		MassDOT	18,000	8:00 AM	1,367	6:00 PM	1,429	0.51			U	3
27	STOUGHTON	PARK ST (RT 27)	S OF STOUGHTON SQ (RT 27/138)	2004			MassDOT	20,977					0.59			U	3
27	STOUGHTON	PARK ST (RT 27)	S OF STOUGHTON SQ (RT 27/138)	2003			MassDOT	20,959					0.59			U	3
27	STOUGHTON	PARK ST (RT 27)	S OF STOUGHTON SQ (RT 27/138)	2002			MassDOT	21,100					0.59			U	3
27	STOUGHTON	PARK ST (RT 27)	S OF STOUGHTON SQ (RT 27/138)	1999			MassDOT	15,500					0.44			U	3
27	STOUGHTON	PARK ST (RT 27)	S OF STOUGHTON SQ (RT 27/138)	1998	10/6/98		OCPC	20,561	8:00 AM	1,304	5:00 PM	1,632	0.58	36 MPH		U	3
27	STOUGHTON	PARK ST (RT 27)	S OF SUMNER ST	2007	10/2/07		OCPC	14,597	7:00 AM	1,040	5:00 PM	1,107	0.41	42 MPH	4.8%	U	3
27	STOUGHTON	PARK ST (RT 27)	S OF SUMNER ST	2000			MassDOT	14,900					0.42			U	3
27	STOUGHTON	PARK ST (RT 27)	S OF TURNPIKE ST	2019	9/18/19		OCPC	24,112	7:00 AM	1,845	4:00 PM	1,723	0.68	43 MPH	6.2%	U	3
27	STOUGHTON	PARK ST (RT 27)	S OF TURNPIKE ST	2006	4/26/06		OCPC	22,707	7:00 AM	1,543	5:00 PM	1,725	0.64	45 MPH	5.1%	U	3
27	STOUGHTON	PARK ST (RT 27)	S OF TURNPIKE ST	2000			MassDOT	22,000					0.62			U	3
27	STOUGHTON	PARK ST (RT 27)	S OF TURNPIKE ST	1992	10/26/92		OCPC	19,551					0.55			U	3
27	STOUGHTON	PARK ST (RT 27)	W OF SUMNER ST	2015	12/2/15		OCPC	17,462	8:00 AM	1,252	6:00 PM	1,269	0.49	39 MPH	8.9%	U	3
27	STOUGHTON	PORTER ST (RT 27)	W OF STOUGHTON SQ (RT 27/138)	2007	10/11/07		OTHER	9,761					0.27			U	3
27	STOUGHTON	PORTER ST (RT 27)	W OF STOUGHTON SQ (RT 27/138)	1998	10/6/98		OCPC	11,514	8:00 AM	779	5:00 PM	940	0.32	38 MPH		U	3
27	STOUGHTON	SHARON ST (RT 27)	AT SHARON T/L	2018			MassDOT	18,616					0.52			U	3
27	STOUGHTON	SHARON ST (RT 27)	AT SHARON T/L	2016			MassDOT	18,292					0.51			U	3
27	STOUGHTON	SHARON ST (RT 27)	AT SHARON T/L	2015			MassDOT	18,466					0.52			U	3
27	STOUGHTON	SHARON ST (RT 27)	AT SHARON T/L	2014			MassDOT	18,265					0.51			U	3
27	STOUGHTON	SHARON ST (RT 27)	AT SHARON T/L	2013	6/24/13		MassDOT	17,313					0.49			U	3
27	STOUGHTON	SHARON ST (RT 27)	AT SHARON T/L	2010	9/20/10		MassDOT	17,700					0.50			U	3
27	STOUGHTON	SHARON ST (RT 27)	AT SHARON T/L	2009			MassDOT	18,158					0.51			U	3
27	STOUGHTON	SHARON ST (RT 27)	AT SHARON T/L	2008			MassDOT	17,956					0.51			U	3
27	STOUGHTON	SHARON ST (RT 27)	AT SHARON T/L	2007	6/13/07		OCPC	20,942	8:00 AM	1,356	5:00 PM	1,617	0.59	40 MPH	5.1%	U	3
27	STOUGHTON	SHARON ST (RT 27)	AT SHARON T/L	2007	5/7/07		MassDOT	18,300					0.51			U	3
27	STOUGHTON	SHARON ST (RT 27)	AT SHARON T/L	2006			MassDOT	15,261					0.43			U	3
27	STOUGHTON	SHARON ST (RT 27)	AT SHARON T/L	2005			MassDOT	15,369					0.43			U	3
27	STOUGHTON	SHARON ST (RT 27)	AT SHARON T/L	2004	12/14/04		OCPC	15,300	7:00 AM	1,418	4:00 PM	1,530	0.43	40 MPH	5.5%	U	3
27	STOUGHTON	SHARON ST (RT 27)	AT SHARON T/L	2003			MassDOT	20,622					0.58			U	3
27	STOUGHTON	SHARON ST (RT 27)	AT SHARON T/L	2002			MassDOT	21,193					0.60			U	3
27	STOUGHTON	SHARON ST (RT 27)	AT SHARON T/L	2001			MassDOT	20,900					0.59			U	3
27	STOUGHTON	SHARON ST (RT 27)	AT SHARON T/L	1998	11/17/98		MassDOT	20,000					0.56			U	3
27	STOUGHTON	SHARON ST (RT 27)	AT SHARON T/L	1997	8/25/97		OCPC	20,923	7:00 AM	1,393	5:00 PM	1,615	0.59			U	3

State Numbered Route Traffic Counts 1990-2020

Route	Community	Street	Location	Year	Date	Dir	Source	ADT*	AM Peak Hour	AM Peak Volume	PM Peak Hour	PM Peak Volume	V/C Ratio	85% Speed	Heavy Vehicle	U/R	FC
27	STOUGHTON	SHARON ST (RT 27)	AT SHARON T/L	1990	6/27/90		OCPC	22,141					0.62			U	3
27	WHITMAN	FRANKLIN ST (RT 27)	S OF SOUTH AVE (RT 27)	2014	9/10/14		OCPC	5,797	6:00 AM	464	4:00 PM	546	0.17	39 MPH	7.9%	U	3
27	WHITMAN	FRANKLIN ST (RT 27)	S OF SOUTH AVE (RT 27)	2007	5/16/07		OCPC	5,269	7:00 AM	492	4:00 PM	470	0.15	45 MPH	6.9%	U	3
27	WHITMAN	FRANKLIN ST (RT 27)	S OF WINTER ST	2019	8/7/19		OCPC	5,561	8:00 AM	420	5:00 PM	475	0.16	44 MPH	8.8%	U	3
27	WHITMAN	FRANKLIN ST (RT 27)	S OF WINTER ST	2018			MassDOT	5,796					0.16			U	3
27	WHITMAN	FRANKLIN ST (RT 27)	S OF WINTER ST	2016			MassDOT	5,890					0.17			U	3
27	WHITMAN	FRANKLIN ST (RT 27)	S OF WINTER ST	2015			MassDOT	5,392					0.15			U	3
27	WHITMAN	FRANKLIN ST (RT 27)	S OF WINTER ST	2014			MassDOT	7,528					0.21			U	3
27	WHITMAN	FRANKLIN ST (RT 27)	S OF WINTER ST	2013			MassDOT	7,136					0.20			U	3
27	WHITMAN	FRANKLIN ST (RT 27)	S OF WINTER ST	2012			MassDOT	5,047					0.14			U	3
27	WHITMAN	FRANKLIN ST (RT 27)	S OF WINTER ST	2011			MassDOT	5,647					0.16			U	3
27	WHITMAN	FRANKLIN ST (RT 27)	S OF WINTER ST	2010			MassDOT	5,500					0.15			U	3
27	WHITMAN	FRANKLIN ST (RT 27)	S OF WINTER ST	2009			MassDOT	4,100					0.12			U	3
27	WHITMAN	FRANKLIN ST (RT 27)	S OF WINTER ST	2008			MassDOT	6,182					0.17			U	3
27	WHITMAN	FRANKLIN ST (RT 27)	S OF WINTER ST	2007			MassDOT	6,300					0.18			U	3
27	WHITMAN	FRANKLIN ST (RT 27)	S OF WINTER ST	2006			MassDOT	5,000					0.14			U	3
27	WHITMAN	FRANKLIN ST (RT 27)	S OF WINTER ST	2005			MassDOT	5,525					0.16			U	3
27	WHITMAN	FRANKLIN ST (RT 27)	S OF WINTER ST	2004			MassDOT	5,500					0.15			U	3
27	WHITMAN	FRANKLIN ST (RT 27)	S OF WINTER ST	2003			MassDOT	5,800					0.16			U	3
27	WHITMAN	FRANKLIN ST (RT 27)	S OF WINTER ST	2002			MassDOT	5,551					0.16			U	3
27	WHITMAN	FRANKLIN ST (RT 27)	S OF WINTER ST	2001			MassDOT	4,900					0.14			U	3
27	WHITMAN	FRANKLIN ST (RT 27)	S OF WINTER ST	2000			MassDOT	5,400					0.15			U	3
27	WHITMAN	FRANKLIN ST (RT 27)	S OF WINTER ST	1998			MassDOT	8,500					0.24			U	3
27	WHITMAN	FRANKLIN ST (RT 27)	S OF WINTER ST	1997			MassDOT	5,700					0.16			U	3
27	WHITMAN	FRANKLIN ST (RT 27)	S OF WINTER ST	1995			MassDOT	5,400					0.15			U	3
27	WHITMAN	FRANKLIN ST (RT 27)	S OF WINTER ST	1994			MassDOT	5,300					0.15			U	3
27	WHITMAN	FRANKLIN ST (RT 27)	S OF WINTER ST	1992			MassDOT	7,600					0.21			U	3
27	WHITMAN	FRANKLIN ST (RT 27)	S OF WINTER ST	1991			MassDOT	5,600					0.16			U	3
27	WHITMAN	SOUTH AVE (RT 27)	E OF BROAD ST	2007	5/9/07		OCPC	11,862	7:00 AM	812	5:00 PM	1,012	0.33	38 MPH	4.6%	U	3
27	WHITMAN	SOUTH AVE (RT 27)	E OF COMMERCIAL ST	2007	5/9/07		OCPC	14,148	7:00 AM	1,028	5:00 PM	1,218	0.40	36 MPH	4.7%	U	3
27	WHITMAN	SOUTH AVE (RT 27)	E OF COMMERCIAL ST	2001	11/27/01		OCPC	13,586	8:00 AM	932	5:00 PM	1,159	0.38	34 MPH	5.3%	U	3
27	WHITMAN	SOUTH AVE (RT 27)	E OF WASHINGTON ST	2020	8/19/20		OCPC	7,577	10:00 AM	504	4:00 PM	581	0.21	30 MPH	10.8%	U	3
27	WHITMAN	SOUTH AVE (RT 27)	E OF WASHINGTON ST	2018			MassDOT	8,113					0.23			U	3
27	WHITMAN	SOUTH AVE (RT 27)	E OF WASHINGTON ST	2015			MassDOT	8,760					0.25			U	3
27	WHITMAN	SOUTH AVE (RT 27)	E OF WASHINGTON ST	2014			MassDOT	8,665					0.24			U	3
27	WHITMAN	SOUTH AVE (RT 27)	E OF WASHINGTON ST	2013			MassDOT	10,766					0.30			U	3
27	WHITMAN	SOUTH AVE (RT 27)	E OF WASHINGTON ST	2012			MassDOT	10,609					0.30			U	3
27	WHITMAN	SOUTH AVE (RT 27)	E OF WASHINGTON ST	2011	4/26/11		MassDOT	10,810					0.30			U	3
27	WHITMAN	SOUTH AVE (RT 27)	E OF WASHINGTON ST	2010			MassDOT	10,574					0.30			U	3
27	WHITMAN	SOUTH AVE (RT 27)	E OF WASHINGTON ST	2009			MassDOT	10,459					0.29			U	3
27	WHITMAN	SOUTH AVE (RT 27)	E OF WASHINGTON ST	2008	8/26/08		MassDOT	10,500	11:00 AM	726	3:00 PM	1,178	0.30			U	3
27	WHITMAN	SOUTH AVE (RT 27)	E OF WASHINGTON ST	2007	3/13/07		OCPC	10,619	11:00 AM	670	5:00 PM	780	0.30	26 MPH	5.5%	U	3
27	WHITMAN	SOUTH AVE (RT 27)	E OF WASHINGTON ST	2006			MassDOT	9,688					0.27			U	3
27	WHITMAN	SOUTH AVE (RT 27)	E OF WASHINGTON ST	2005	6/20/05		MassDOT	9,700	11:00 AM	693	6:00 PM	804	0.27			U	3
27	WHITMAN	SOUTH AVE (RT 27)	E OF WASHINGTON ST	2004			MassDOT	9,942					0.28			U	3
27	WHITMAN	SOUTH AVE (RT 27)	E OF WASHINGTON ST	2003			MassDOT	9,933					0.28			U	3
27	WHITMAN	SOUTH AVE (RT 27)	E OF WASHINGTON ST	2002			MassDOT	10,000					0.28			U	3
27	WHITMAN	SOUTH AVE (RT 27)	E OF WASHINGTON ST	2000	5/23/00		OCPC	12,735	7:00 AM	830	4:00 PM	972	0.36			U	3
27	WHITMAN	SOUTH AVE (RT 27)	E OF WASHINGTON ST	1999			MassDOT	10,900					0.31			U	3
27	WHITMAN	SOUTH AVE (RT 27)	E OF WASHINGTON ST	1996			MassDOT	8,300					0.23			U	3
27	WHITMAN	SOUTH AVE (RT 27)	E OF WASHINGTON ST	1990	5/30/90		OCPC	13,867					0.39			U	3
27	WHITMAN	SOUTH AVE (RT 27)	W OF FRANKLIN ST (RT 27)	2014	9/10/14		OCPC	10,360	7:00 AM	676	4:00 PM	916	0.29	28 MPH	8.7%	U	3
27	WHITMAN	TEMPLE ST (RT 27)	AT BROCKTON C/L	2019			MassDOT	7,612					0.21			U	3
27	WHITMAN	TEMPLE ST (RT 27)	AT BROCKTON C/L	2018	11/28/18		OCPC	7,447	7:00 AM	532	4:00 PM	635	0.21	43 MPH	5.0%	U	3
27	WHITMAN	TEMPLE ST (RT 27)	AT BROCKTON C/L	2015			MassDOT	7,548					0.21			U	3

State Numbered Route Traffic Counts 1990-2020

Route	Community	Street	Location	Year	Date	Dir	Source	ADT*	AM Peak Hour	AM Peak Volume	PM Peak Hour	PM Peak Volume	V/C Ratio	85% Speed	Heavy Vehicle	U/R	FC
27	WHITMAN	TEMPLE ST (RT 27)	AT BROCKTON C/L	2014			MassDOT	7,466					0.21			U	3
27	WHITMAN	TEMPLE ST (RT 27)	AT BROCKTON C/L	2013			MassDOT	7,077					0.20			U	3
27	WHITMAN	TEMPLE ST (RT 27)	AT BROCKTON C/L	2012	6/26/12		MassDOT	7,058					0.20			U	3
27	WHITMAN	TEMPLE ST (RT 27)	AT BROCKTON C/L	2011			MassDOT	7,942					0.22			U	3
27	WHITMAN	TEMPLE ST (RT 27)	AT BROCKTON C/L	2010			MassDOT	8,028					0.23			U	3
27	WHITMAN	TEMPLE ST (RT 27)	AT BROCKTON C/L	2009	4/22/09		MassDOT	8,000					0.23			U	3
27	WHITMAN	TEMPLE ST (RT 27)	AT BROCKTON C/L	2008			MassDOT	8,180					0.23			U	3
27	WHITMAN	TEMPLE ST (RT 27)	AT BROCKTON C/L	2007	5/9/07		OCPC	9,246	8:00 AM	595	5:00 PM	728	0.26	46 MPH	7.5 %	U	3
27	WHITMAN	TEMPLE ST (RT 27)	AT BROCKTON C/L	2006			MassDOT	8,500					0.24			U	3
27	WHITMAN	TEMPLE ST (RT 27)	AT BROCKTON C/L	2005			MassDOT	9,182					0.26			U	3
27	WHITMAN	TEMPLE ST (RT 27)	AT BROCKTON C/L	2004			MassDOT	9,073					0.26			U	3
27	WHITMAN	TEMPLE ST (RT 27)	AT BROCKTON C/L	2003			MassDOT	9,100					0.26			U	3
27	WHITMAN	TEMPLE ST (RT 27)	AT BROCKTON C/L	2002			MassDOT	14,084					0.40			U	3
27	WHITMAN	TEMPLE ST (RT 27)	AT BROCKTON C/L	2000			MassDOT	13,700					0.39			U	3
27	WHITMAN	TEMPLE ST (RT 27)	AT BROCKTON C/L	1998	11/18/98		OCPC	9,469	8:00 AM	614	4:00 PM	771	0.27			U	3
27	WHITMAN	TEMPLE ST (RT 27)	AT BROCKTON C/L	1997			MassDOT	10,200					0.29			U	3
27	WHITMAN	TEMPLE ST (RT 27)	AT BROCKTON C/L	1996	10/14/96		OCPC	16,864	7:00 AM	1,186	4:00 PM	1,251	0.47			U	3
27	WHITMAN	TEMPLE ST (RT 27)	AT BROCKTON C/L	1994			MassDOT	11,000					0.31			U	3
27	WHITMAN	TEMPLE ST (RT 27)	AT BROCKTON C/L	1991			MassDOT	11,000					0.31			U	3
27	WHITMAN	TEMPLE ST (RT 27)	E OF BEDFORD ST (RT 18)	2020	8/19/20		OCPC	9,694	11:00 AM	558	3:00 PM	775	0.27	38 MPH	6.9%	U	3
27	WHITMAN	TEMPLE ST (RT 27)	E OF BEDFORD ST (RT 18)	2018	11/28/18		OCPC	12,767	7:00 AM	1,021	4:00 PM	1,065	0.36	40 MPH	14.5%	U	3
27	WHITMAN	TEMPLE ST (RT 27)	E OF BEDFORD ST (RT 18)	2015	4/21/15		MassDOT	11,659					0.33			U	3
27	WHITMAN	TEMPLE ST (RT 27)	E OF BEDFORD ST (RT 18)	2014	10/14/14		MassDOT	11,254					0.32			U	3
27	WHITMAN	TEMPLE ST (RT 27)	E OF BEDFORD ST (RT 18)	2013			MassDOT	12,651					0.36			U	3
27	WHITMAN	TEMPLE ST (RT 27)	E OF BEDFORD ST (RT 18)	2012	6/26/12		MassDOT	12,478					0.35			U	3
27	WHITMAN	TEMPLE ST (RT 27)	E OF BEDFORD ST (RT 18)	2011	4/26/11		MassDOT	12,513					0.35			U	3
27	WHITMAN	TEMPLE ST (RT 27)	E OF BEDFORD ST (RT 18)	2010			MassDOT	12,544					0.35			U	3
27	WHITMAN	TEMPLE ST (RT 27)	E OF BEDFORD ST (RT 18)	2009	4/22/09		MassDOT	12,500					0.35			U	3
27	WHITMAN	TEMPLE ST (RT 27)	E OF BEDFORD ST (RT 18)	2008	8/26/08		MassDOT	13,900	8:00 AM	940	6:00 PM	1,143	0.39			U	3
27	WHITMAN	TEMPLE ST (RT 27)	E OF BEDFORD ST (RT 18)	2007			MassDOT	13,086					0.37			U	3
27	WHITMAN	TEMPLE ST (RT 27)	E OF BEDFORD ST (RT 18)	2006			MassDOT	13,200					0.37			U	3
27	WHITMAN	TEMPLE ST (RT 27)	E OF BEDFORD ST (RT 18)	2005	6/20/05		MassDOT	13,200	8:00 AM	975	6:00 PM	1,173	0.37			U	3
27	WHITMAN	TEMPLE ST (RT 27)	E OF BEDFORD ST (RT 18)	2004			MassDOT	8,874					0.25			U	3
27	WHITMAN	TEMPLE ST (RT 27)	E OF BEDFORD ST (RT 18)	2003			MassDOT	8,900					0.25			U	3
27	WHITMAN	TEMPLE ST (RT 27)	E OF BEDFORD ST (RT 18)	2002			MassDOT	11,700					0.33			U	3
27	WHITMAN	TEMPLE ST (RT 27)	E OF BEDFORD ST (RT 18)	2000			MassDOT	17,000					0.48			U	3
27	WHITMAN	TEMPLE ST (RT 27)	E OF BEDFORD ST (RT 18)	1999			MassDOT	9,600					0.27			U	3
27	WHITMAN	TEMPLE ST (RT 27)	E OF BEDFORD ST (RT 18)	1997			MassDOT	13,800					0.39			U	3
27	WHITMAN	TEMPLE ST (RT 27)	E OF BEDFORD ST (RT 18)	1996			MassDOT	13,100					0.37			U	3
27	WHITMAN	TEMPLE ST (RT 27)	E OF BEDFORD ST (RT 18)	1994			MassDOT	18,000					0.51			U	3
27	WHITMAN	TEMPLE ST (RT 27)	E OF BEDFORD ST (RT 18)	1993			MassDOT	12,000					0.34			U	3
27	WHITMAN	TEMPLE ST (RT 27)	E OF BEDFORD ST (RT 18)	1992			MassDOT	8,400					0.24			U	3
27	WHITMAN	TEMPLE ST (RT 27)	E OF BEDFORD ST (RT 18)	1991			MassDOT	14,000					0.39			U	3
27	WHITMAN	TEMPLE ST (RT 27)	E OF WEST ST	2007	5/9/07		OCPC	10,145	7:00 AM	612	5:00 PM	823	0.29	37 MPH	4.8 %	U	3
27	WHITMAN	TEMPLE ST (RT 27)	W OF BEDFORD ST (RT 18)	2007	5/9/07		OCPC	13,173	7:00 AM	906	5:00 PM	1,110	0.37	46 MPH	8.4 %	U	3
27	WHITMAN	TEMPLE ST (RT 27)	W OF BEDFORD ST (RT 18)	2001	7/31/01		OCPC	12,112	9:00 AM	673	6:00 PM	1,049	0.34	41 MPH	3.6 %	U	3
27	WHITMAN	TEMPLE ST (RT 27)	W OF BEDFORD ST (RT 18)	1995	9/6/95		OCPC	12,596					0.35			U	3
27	WHITMAN	TEMPLE ST (RT 27)	W OF WASHINGTON ST	2007	3/13/07		OCPC	9,375	7:00 AM	552	4:00 PM	692	0.26	35 MPH	7.6 %	U	3
27	WHITMAN	TEMPLE ST (RT 27)	W OF WASHINGTON ST	2000	5/23/00		OCPC	9,712	7:00 AM	612	4:00 PM	722	0.27			U	3
27/123	BROCKTON	COMMERCIAL ST (RT 27/123)	N OF SCHOOL ST (RT 27)	2015	8/25/15		MassDOT	9,546					0.27			U	5
27/123	BROCKTON	COMMERCIAL ST (RT 27/123)	N OF SCHOOL ST (RT 27)	2014			MassDOT	9,538					0.27			U	5
27/123	BROCKTON	COMMERCIAL ST (RT 27/123)	N OF SCHOOL ST (RT 27)	2013			MassDOT	9,041					0.25			U	5
27/123	BROCKTON	COMMERCIAL ST (RT 27/123)	N OF SCHOOL ST (RT 27)	2012	6/26/12		MassDOT	9,096					0.26			U	5
27/123	BROCKTON	COMMERCIAL ST (RT 27/123)	N OF SCHOOL ST (RT 27)	2010			MassDOT	11,167					0.31			U	5
27/123	BROCKTON	COMMERCIAL ST (RT 27/123)	N OF SCHOOL ST (RT 27)	2009	4/7/09		MassDOT	11,280					0.32			U	5

State Numbered Route Traffic Counts 1990-2020

Route	Community	Street	Location	Year	Date	Dir	Source	ADT*	AM Peak Hour	AM Peak Volume	PM Peak Hour	PM Peak Volume	V/C Ratio	85% Speed	Heavy Vehicle	U/R	FC
27/123	BROCKTON	COMMERCIAL ST (RT 27/123)	N OF SCHOOL ST (RT 27)	2008			MassDOT	10,830					0.30			U	5
27/123	BROCKTON	COMMERCIAL ST (RT 27/123)	N OF SCHOOL ST (RT 27)	2007			MassDOT	11,147					0.31			U	5
27/123	BROCKTON	COMMERCIAL ST (RT 27/123)	N OF SCHOOL ST (RT 27)	2006	5/22/06		MassDOT	11,400					0.32			U	5
27/123	BROCKTON	COMMERCIAL ST (RT 27/123)	N OF SCHOOL ST (RT 27)	2005			MassDOT	12,292					0.35			U	5
27/123	BROCKTON	COMMERCIAL ST (RT 27/123)	N OF SCHOOL ST (RT 27)	2004			MassDOT	12,295					0.35			U	5
27/123	BROCKTON	COMMERCIAL ST (RT 27/123)	N OF SCHOOL ST (RT 27)	2003	4/1/03		MassDOT	12,300					0.35			U	5
27/123	BROCKTON	COMMERCIAL ST (RT 27/123)	N OF SCHOOL ST (RT 27)	2002			MassDOT	11,787					0.33			U	5
27/123	BROCKTON	COMMERCIAL ST (RT 27/123)	N OF SCHOOL ST (RT 27)	2000	8/22/00		MassDOT	11,700					0.33			U	5
27/123	BROCKTON	COMMERCIAL ST (RT 27/123)	N OF SCHOOL ST (RT 27)	1995	7/18/95		OCPC	10,834					0.30			U	5
27/123	BROCKTON	COMMERCIAL ST (RT 27/123)	S OF SCHOOL ST (RT 27)	2007	6/6/07		OCPC	7,306	8:00 AM	470	5:00 PM	562	0.21	25 MPH	8.3 %	U	5
28	AVON	E MAIN ST (RT 28)	N OF E SPRING ST	2020	9/30/20		OCPC	9,891	11:00 AM	718	5:00 PM	707	0.28	41 MPH	5.8 %	U	3
28	AVON	E MAIN ST (RT 28)	N OF E SPRING ST	2018			MassDOT	12,413					0.35			U	3
28	AVON	E MAIN ST (RT 28)	N OF E SPRING ST	2011	9/20/11		OCPC	11,261	7:00 AM	924	5:00 PM	818	0.32	44 MPH	8.2 %	U	3
28	AVON	E MAIN ST (RT 28)	N OF E SPRING ST	2008	8/27/08		OCPC	11,223	8:00 AM	678	5:00 PM	877	0.32	43 MPH	4.9 %	U	3
28	AVON	E MAIN ST (RT 28)	N OF E SPRING ST	2004	10/19/04		OCPC	12,036	7:00 AM	958	4:00 PM	970	0.34	42 MPH	4.3 %	U	3
28	AVON	E MAIN ST (RT 28)	N OF E SPRING ST	1999	6/7/99		OCPC	12,242	7:00 AM	985	5:00 PM	938	0.34			U	3
28	AVON	E MAIN ST (RT 28)	N OF E SPRING ST	1997	12/9/97		OTHER	10,002	8:00 AM	667	5:00 PM	765	0.28	45 MPH		U	3
28	AVON	E MAIN ST (RT 28)	N OF E SPRING ST	1996			MassDOT	10,900					0.31			U	3
28	AVON	E MAIN ST (RT 28)	S OF E SPRING ST	2020	9/30/20	NB	OCPC	8,716	7:00 AM	554	5:00 PM	677	0.12	35 MPH	9.6 %	U	3
28	AVON	E MAIN ST (RT 28)	S OF E SPRING ST	2020	9/30/20	SB	OCPC	8,001	8:00 AM	540	4:00 PM	624	0.11	27 MPH	13.2 %	U	3
28	AVON	E MAIN ST (RT 28)	S OF E SPRING ST	2018			MassDOT	18,215					0.26			U	3
28	AVON	E MAIN ST (RT 28)	S OF E SPRING ST	2015			MassDOT	19,394					0.27			U	3
28	AVON	E MAIN ST (RT 28)	S OF E SPRING ST	2014			MassDOT	19,183					0.27			U	3
28	AVON	E MAIN ST (RT 28)	S OF E SPRING ST	2013			MassDOT	18,381					0.26			U	3
28	AVON	E MAIN ST (RT 28)	S OF E SPRING ST	2012			MassDOT	18,341					0.26			U	3
28	AVON	E MAIN ST (RT 28)	S OF E SPRING ST	2011	9/20/11		OCPC	18,190	7:00 AM	1,382	5:00 PM	1,396	0.26	32 MPH	6.3 %	U	3
28	AVON	E MAIN ST (RT 28)	S OF E SPRING ST	2010			MassDOT	16,415					0.23			U	3
28	AVON	E MAIN ST (RT 28)	S OF E SPRING ST	2009			MassDOT	16,237					0.23			U	3
28	AVON	E MAIN ST (RT 28)	S OF E SPRING ST	2008	8/18/08		MassDOT	16,300	8:00 AM	1,209	6:00 PM	1,476	0.23			U	3
28	AVON	E MAIN ST (RT 28)	S OF E SPRING ST	2007			MassDOT	20,226					0.28			U	3
28	AVON	E MAIN ST (RT 28)	S OF E SPRING ST	2006			MassDOT	19,515					0.27			U	3
28	AVON	E MAIN ST (RT 28)	S OF E SPRING ST	2005	7/25/05		MassDOT	19,800	8:00 AM	1,601	5:00 PM	1,600	0.28			U	3
28	AVON	E MAIN ST (RT 28)	S OF E SPRING ST	2004	10/19/04		OCPC	16,962	7:00 AM	1,314	3:00 PM	1,136	0.24	34 MPH	7.0 %	U	3
28	AVON	E MAIN ST (RT 28)	S OF E SPRING ST	2003			MassDOT	23,498					0.33			U	3
28	AVON	E MAIN ST (RT 28)	S OF E SPRING ST	2002			MassDOT	23,500					0.33			U	3
28	AVON	E MAIN ST (RT 28)	S OF E SPRING ST	1999	6/7/99		OCPC	23,900	7:00 AM	1,592	5:00 PM	1,660	0.34			U	3
28	AVON	E MAIN ST (RT 28)	S OF E SPRING ST	1996			MassDOT	20,800					0.29			U	3
28	AVON	E MAIN ST (RT 28)	S OF E SPRING ST	1992	10/26/92		OTHER	14,009					0.20			U	3
28	AVON	E MAIN ST (RT 28)	S OF E SPRING ST	1990	12/12/90		OTHER	16,743					0.24			U	3
28	AVON	E MAIN ST (RT 28)	S OF HARRISON BLVD	2015	9/16/15		OCPC	18,831	7:00 AM	1,199	4:00 PM	1,224	0.26	33 MPH	11.1 %	U	3
28	AVON	E MAIN ST (RT 28)	S OF HARRISON BLVD	2004	10/19/04		OCPC	27,922	7:00 AM	2,028	3:00 PM	1,804	0.39	41 MPH	7.4 %	U	3
28	AVON	E MAIN ST (RT 28)	S OF HARRISON BLVD	2003	9/23/03		OCPC	25,960	7:00 AM	2,082	5:00 PM	1,950	0.37	40 MPH	6.3 %	U	3
28	AVON	E MAIN ST (RT 28)	S OF HARRISON BLVD	2002	4/2/02		OCPC	23,505	8:00 AM	1,668	4:00 PM	1,801	0.33	41 MPH	4.7 %	U	3
28	AVON	E MAIN ST (RT 28)	S OF HARRISON BLVD	1999	8/30/99		OCPC	23,167	8:00 AM	1,517	5:00 PM	1,748	0.33	39 MPH	7.1 %	U	3
28	AVON	E MAIN ST (RT 28)	S OF HARRISON BLVD	1999	6/14/99		OCPC	23,044	7:00 AM	1,533	5:00 PM	1,810	0.32			U	3
28	AVON	E MAIN ST (RT 28)	S OF HARRISON BLVD	1990	12/12/90		OTHER	21,172					0.30			U	3
28	AVON	MEMORIAL DR (RT 28)	AT BROCKTON C/L	2018			MassDOT	27,332					0.77			U	3
28	AVON	MEMORIAL DR (RT 28)	AT BROCKTON C/L	2008	8/27/08		OCPC	18,347	7:00 AM	1,090	5:00 PM	1,317	0.26	46 MPH	7.0 %	U	3
28	AVON	MEMORIAL DR (RT 28)	AT BROCKTON C/L	2004	10/19/04		OCPC	26,567	7:00 AM	2,087	3:00 PM	1,821	0.37	46 MPH	6.6 %	U	3
28	AVON	MEMORIAL DR (RT 28)	AT BROCKTON C/L	1996	9/9/96		OCPC	17,095	7:00 AM	1,373	4:00 PM	1,286	0.24			U	3
28	AVON	MEMORIAL DR (RT 28)	AT BROCKTON C/L	1992	10/19/92		OTHER	19,040					0.27			U	3
28	AVON	MEMORIAL DR (RT 28)	AT BROCKTON C/L	1991			MassDOT	16,560					0.23			U	3
28	AVON	N MAIN ST (RT 28)	AT RANDOLPH T/L	2019			MassDOT	19,250					0.54			U	3
28	AVON	N MAIN ST (RT 28)	AT RANDOLPH T/L	2018			MassDOT	21,588					0.61			U	3
28	AVON	N MAIN ST (RT 28)	AT RANDOLPH T/L	2015	9/16/15		OCPC	19,717	7:00 AM	1,492	5:00 PM	1,534	0.55	37 MPH	6.3 %	U	3

State Numbered Route Traffic Counts 1990-2020

Route	Community	Street	Location	Year	Date	Dir	Source	ADT*	AM Peak Hour	AM Peak Volume	PM Peak Hour	PM Peak Volume	V/C Ratio	85% Speed	Heavy Vehicle	U/R	FC
28	AVON	N MAIN ST (RT 28)	AT RANDOLPH T/L	2014			MassDOT	18,154					0.51			U	3
28	AVON	N MAIN ST (RT 28)	AT RANDOLPH T/L	2013			MassDOT	17,208					0.48			U	3
28	AVON	N MAIN ST (RT 28)	AT RANDOLPH T/L	2012			MassDOT	17,224					0.48			U	3
28	AVON	N MAIN ST (RT 28)	AT RANDOLPH T/L	2011	6/20/11		MassDOT	17,317					0.49			U	3
28	AVON	N MAIN ST (RT 28)	AT RANDOLPH T/L	2010			MassDOT	16,616					0.47			U	3
28	AVON	N MAIN ST (RT 28)	AT RANDOLPH T/L	2009			MassDOT	16,436					0.46			U	3
28	AVON	N MAIN ST (RT 28)	AT RANDOLPH T/L	2008	8/27/08		OCPC	18,271	8:00 AM	1,113	5:00 PM	1,498	0.51	41 MPH	5.0 %	U	3
28	AVON	N MAIN ST (RT 28)	AT RANDOLPH T/L	2008	8/18/08		MassDOT	16,500	9:00 AM	1,146	6:00 PM	1,452	0.46			U	3
28	AVON	N MAIN ST (RT 28)	AT RANDOLPH T/L	2007			MassDOT	18,591					0.52			U	3
28	AVON	N MAIN ST (RT 28)	AT RANDOLPH T/L	2006			MassDOT	17,938					0.50			U	3
28	AVON	N MAIN ST (RT 28)	AT RANDOLPH T/L	2005	7/25/05		MassDOT	18,200	8:00 AM	1,367	6:00 PM	1,709	0.51			U	3
28	AVON	N MAIN ST (RT 28)	AT RANDOLPH T/L	2004	9/28/04		OCPC	18,850	8:00 AM	1,480	5:00 PM	1,485	0.53	40 MPH	4.8 %	U	3
28	AVON	N MAIN ST (RT 28)	AT RANDOLPH T/L	2003			MassDOT	17,999					0.51			U	3
28	AVON	N MAIN ST (RT 28)	AT RANDOLPH T/L	2002	8/6/02		MassDOT	18,000					0.51			U	3
28	AVON	N MAIN ST (RT 28)	AT RANDOLPH T/L	1999	4/21/99		MassDOT	16,200					0.46			U	3
28	AVON	N MAIN ST (RT 28)	AT RANDOLPH T/L	1997	12/9/97		OTHER	14,049	8:00 AM	1,004	6:00 PM	1,059	0.40	46 MPH		U	3
28	AVON	N MAIN ST (RT 28)	AT RANDOLPH T/L	1997	7/30/97		OCPC	17,049	7:00 AM	1,025	5:00 PM	1,442	0.48			U	3
28	AVON	N MAIN ST (RT 28)	AT RANDOLPH T/L	1996	3/12/96		MassDOT	17,200					0.48			U	3
28	AVON	N MAIN ST (RT 28)	AT RANDOLPH T/L	1993			MassDOT	21,000					0.59			U	3
28	AVON	N MAIN ST (RT 28)	AT RANDOLPH T/L	1992	8/5/92		OTHER	15,662					0.44			U	3
28	AVON	N MAIN ST (RT 28)	AT RANDOLPH T/L	1991			MassDOT	15,100					0.42			U	3
28	AVON	N MAIN ST (RT 28)	AT RANDOLPH T/L	1990	9/25/90		OCPC	16,692					0.47			U	3
28	AVON	N MAIN ST (RT 28)	AT RANDOLPH T/L	1990	4/9/90		OCPC	16,922					0.48			U	3
28	BRIDGEWATER	MAIN ST (RT 28)	AT W BRIDGEWATER T/L	2020	1/7/20		OCPC	8,228	7:00 AM	576	3:00 PM	663	0.23	44 MPH	9.9%	U	3
28	BRIDGEWATER	MAIN ST (RT 28)	AT W BRIDGEWATER T/L	2018			MassDOT	21,258					0.60			U	3
28	BRIDGEWATER	MAIN ST (RT 28)	AT W BRIDGEWATER T/L	2010	9/20/10		MassDOT	14,900					0.42			U	3
28	BRIDGEWATER	MAIN ST (RT 28)	AT W BRIDGEWATER T/L	2007	10/17/07		MassDOT	14,700					0.41			U	3
28	BRIDGEWATER	MAIN ST (RT 28)	AT W BRIDGEWATER T/L	2004	9/14/04		OCPC	15,109	8:00 AM	1,054	2:00 PM	1,050	0.42	38 MPH	4.8 %	U	3
28	BRIDGEWATER	MAIN ST (RT 28)	AT W BRIDGEWATER T/L	2003	7/15/03		OCPC	15,520	9:00 AM	1,016	6:00 PM	1,258	0.44	38 MPH	5.1 %	U	3
28	BRIDGEWATER	MAIN ST (RT 28)	AT W BRIDGEWATER T/L	1997	3/3/97		OCPC	16,470	7:00 AM	1,109	4:00 PM	1,304	0.46			U	3
28	BRIDGEWATER	MAIN ST (RT 28)	N OF CENTRAL SQ (RT 18/28/104)	2004	9/14/04		OCPC	14,566	7:00 AM	967	2:00 PM	1,032	0.41	33 MPH	5.5 %	U	3
28	BRIDGEWATER	MAIN ST (RT 28)	N OF CENTRAL SQ (RT 18/28/104)	1999	4/27/99		OCPC	14,094	7:00 AM	902	4:00 PM	1,291	0.40	34 MPH	4.9 %	U	3
28	BRIDGEWATER	MAIN ST (RT 28)	N OF CENTRAL SQ (RT 18/28/104)	1998			MassDOT	16,000					0.45			U	3
28	BRIDGEWATER	MAIN ST (RT 28)	N OF CENTRAL SQ (RT 18/28/104)	1990	7/10/90		OCPC	15,676					0.44			U	3
28	BRIDGEWATER	MAIN ST (RT 28)	S OF HIGH ST	2004	9/14/04		OCPC	15,218	8:00 AM	1,010	4:00 PM	1,166	0.43	39 MPH	4.3 %	U	3
28	BRIDGEWATER	MAIN ST (RT 28)	S OF HIGH ST	1998			MassDOT	17,900					0.50			U	3
28	BRIDGEWATER	MAIN ST (RT 28)	S OF OAK ST	2004	9/14/04		OCPC	16,552	8:00 AM	1,113	5:00 PM	1,252	0.47	39 MPH	3.8 %	U	3
28	BRIDGEWATER	MAIN ST (RT 28)	W OF BROAD ST (RT 18)	2015	10/7/15		OCPC	14,621	7:00 AM	912	4:00 PM	1,143	0.41		0.0%	U	3
28	BROCKTON	MAIN ST (RT 28)	N OF BROOKSIDE AVE	2018			MassDOT	30,282					0.85			U	3
28	BROCKTON	MAIN ST (RT 28)	N OF BROOKSIDE AVE	2009	5/6/09		OCPC	15,913	11:00 AM	1,058	4:00 PM	1,236	0.45	34 MPH	6.2 %	U	3
28	BROCKTON	MAIN ST (RT 28)	N OF BROOKSIDE AVE	1994	8/15/94		OCPC	18,863					0.53			U	3
28	BROCKTON	MAIN ST (RT 28)	N OF BROOKSIDE AVE	1991	8/13/91		OCPC	20,874					0.59			U	3
28	BROCKTON	MAIN ST (RT 28)	N OF BROOKSIDE AVE	1990	5/9/90		OCPC	22,450					0.63			U	3
28	BROCKTON	MAIN ST (RT 28)	N OF FOREST AVE	2019	12/18/19		OCPC	12,876	11:00 AM	863	4:00 PM	960	0.36	30 MPH	5.9%	U	5
28	BROCKTON	MAIN ST (RT 28)	N OF HAYWARD AVE	2019	11/19/19		OCPC	16,187	8:00 AM	1,141	4:00 PM	1,281	0.46	36 MPH	8.3%	U	5
28	BROCKTON	MAIN ST (RT 28)	N OF HAYWARD AVE	2018			MassDOT	18,180					0.51			U	5
28	BROCKTON	MAIN ST (RT 28)	N OF HAYWARD AVE	2014	10/29/14		OCPC	18,712	7:00 PM	1,220	4:00 PM	1,450	0.45	32 MPH	8.2%	U	5
28	BROCKTON	MAIN ST (RT 28)	N OF SARGENT'S WAY	2018			MassDOT	12,823					0.36			U	3
28	BROCKTON	MAIN ST (RT 28)	N OF SARGENT'S WAY	2015	9/30/15		OCPC	13,358	11:00 AM	821	4:00 PM	1,006	0.38	32 MPH	11.0%	U	3
28	BROCKTON	MAIN ST (RT 28)	N OF SARGENT'S WAY	2004	8/31/04		OCPC	16,047	10:00 AM	1,056	5:00 PM	1,110	0.45	34 MPH	5.3 %	U	3
28	BROCKTON	MAIN ST (RT 28)	N OF SARGENT'S WAY	1998	12/9/98		OTHER	21,260	11:00 AM	1,339	4:00 PM	1,729	0.60			U	3
28	BROCKTON	MAIN ST (RT 28)	N OF SARGENT'S WAY	1996			MassDOT	21,000					0.59			U	3
28	BROCKTON	MAIN ST (RT 28)	N OF SARGENT'S WAY	1991	7/9/91		OCPC	20,042					0.56			U	3
28	BROCKTON	MAIN ST (RT 28)	S OF FOREST AVE	2019	11/19/19		OCPC	12,780	8:00 AM	790	4:00 PM	1,002	0.36	30 MPH	6.0%	U	5
28	BROCKTON	MAIN ST (RT 28)	S OF HAYWARD AVE	2014	10/29/14		OCPC	14,139	11:00 AM	908	4:00 PM	1,125	0.35	35 MPH	9.7%	U	5

State Numbered Route Traffic Counts 1990-2020

Route	Community	Street	Location	Year	Date	Dir	Source	ADT*	AM Peak Hour	AM Peak Volume	PM Peak Hour	PM Peak Volume	V/C Ratio	85% Speed	Heavy Vehicle	U/R	FC
28	BROCKTON	MAIN ST (RT 28)	S OF SARGENT'S WAY	2015	9/30/15		OCPC	17,232	7:00 AM	1,143	4:00 PM	1,245	0.48	31 MPH	10.6%	U	3
28	BROCKTON	MAIN ST (RT 28)	S OF SARGENT'S WAY	2008	8/6/08		OCPC	19,150	11:00 AM	1,187	4:00 PM	1,480	0.54			U	3
28	BROCKTON	MAIN ST (RT 28)	S OF SARGENT'S WAY	2004	8/31/04		OCPC	21,604	11:00 AM	1,325	4:00 PM	1,554	0.61	37 MPH	5.6%	U	3
28	BROCKTON	MAIN ST (RT 28)	S OF SARGENT'S WAY	1998	12/9/98		OTHER	22,971	11:00 AM	1,418	4:00 PM	1,814	0.65			U	3
28	BROCKTON	MAIN ST (RT 28)	S OF SARGENT'S WAY	1996			MassDOT	21,000					0.59			U	3
28	BROCKTON	MAIN ST (RT 28)	S OF SARGENT'S WAY	1995	4/4/95		OTHER	16,528					0.46			U	3
28	BROCKTON	MAIN ST (RT 28)	S OF SARGENT'S WAY	1991	7/9/91		OCPC	21,683					0.61			U	3
28	BROCKTON	MONTELLO ST (RT 28)	N OF CENTRE ST (RT 123)	2019			MassDOT	13,943					0.39			U	3
28	BROCKTON	MONTELLO ST (RT 28)	N OF CENTRE ST (RT 123)	2018			MassDOT	13,887					0.39			U	3
28	BROCKTON	MONTELLO ST (RT 28)	N OF CENTRE ST (RT 123)	2015			MassDOT	13,296					0.37			U	3
28	BROCKTON	MONTELLO ST (RT 28)	N OF CENTRE ST (RT 123)	2014			MassDOT	13,151					0.37			U	3
28	BROCKTON	MONTELLO ST (RT 28)	N OF CENTRE ST (RT 123)	2013			MassDOT	12,465					0.35			U	3
28	BROCKTON	MONTELLO ST (RT 28)	N OF CENTRE ST (RT 123)	2012			MassDOT	12,525					0.35			U	3
28	BROCKTON	MONTELLO ST (RT 28)	N OF CENTRE ST (RT 123)	2011	6/7/11		MassDOT	11,902					0.33			U	3
28	BROCKTON	MONTELLO ST (RT 28)	N OF CENTRE ST (RT 123)	2010			MassDOT	14,099					0.40			U	3
28	BROCKTON	MONTELLO ST (RT 28)	N OF CENTRE ST (RT 123)	2009			MassDOT	13,496					0.38			U	3
28	BROCKTON	MONTELLO ST (RT 28)	N OF CENTRE ST (RT 123)	2008	6/23/08		MassDOT	14,000	11:00 AM	1,014	4:00 PM	1,215	0.39			U	3
28	BROCKTON	MONTELLO ST (RT 28)	N OF CENTRE ST (RT 123)	2007			MassDOT	12,874					0.36			U	3
28	BROCKTON	MONTELLO ST (RT 28)	N OF CENTRE ST (RT 123)	2006			MassDOT	13,083					0.37			U	3
28	BROCKTON	MONTELLO ST (RT 28)	N OF CENTRE ST (RT 123)	2005	6/20/05		MassDOT	13,100	9:00 AM	983	5:00 PM	1,116	0.37			U	3
28	BROCKTON	MONTELLO ST (RT 28)	N OF CENTRE ST (RT 123)	2004	9/28/04		OCPC	9,910	10:00 AM	610	5:00 PM	697	0.28	28 MPH	5.8%	U	3
28	BROCKTON	MONTELLO ST (RT 28)	N OF CENTRE ST (RT 123)	2003			MassDOT	15,794					0.44			U	3
28	BROCKTON	MONTELLO ST (RT 28)	N OF CENTRE ST (RT 123)	2002	3/26/02		MassDOT	15,900					0.45			U	3
28	BROCKTON	MONTELLO ST (RT 28)	N OF CENTRE ST (RT 123)	1999			MassDOT	10,800					0.30			U	3
28	BROCKTON	MONTELLO ST (RT 28)	N OF CENTRE ST (RT 123)	1998	3/10/98		OCPC	13,348	8:00 AM	909	4:00 PM	1,060	0.38			U	3
28	BROCKTON	MONTELLO ST (RT 28)	N OF CENTRE ST (RT 123)	1996	11/4/96		MassDOT	13,900					0.39			U	3
28	BROCKTON	MONTELLO ST (RT 28)	N OF CENTRE ST (RT 123)	1993			MassDOT	12,000					0.34			U	3
28	BROCKTON	MONTELLO ST (RT 28)	N OF CENTRE ST (RT 123)	1990			MassDOT	12,887					0.36			U	3
28	BROCKTON	MONTELLO ST (RT 28)	N OF E NILSSON ST	2019	5/1/19		OCPC	11,306	7:00 AM	742	4:00 PM	903	0.32	33 MPH	11.0%	U	3
28	BROCKTON	MONTELLO ST (RT 28)	N OF E NILSSON ST	2000	3/14/00		OCPC	11,940	9:00 AM	822	5:00 PM	1,043	0.34	36 MPH		U	3
28	BROCKTON	MONTELLO ST (RT 28)	N OF GROVE ST	2014	5/6/14		OCPC	8,733	8:00 AM	516	4:00 PM	714	0.22	29 MPH	6.4%	U	0
28	BROCKTON	MONTELLO ST (RT 28)	N OF GROVE ST	1998	3/3/98		OCPC	7,553	9:00 AM	504	4:00 PM	755	0.21	30 MPH	5.0%	U	3
28	BROCKTON	MONTELLO ST (RT 28)	N OF GROVE ST	1998	1/13/98		OCPC	7,315	8:00 AM	544	3:00 PM	649	0.21			U	3
28	BROCKTON	MONTELLO ST (RT 28)	N OF GROVE ST	1990	8/6/90		OCPC	8,722					0.25			U	3
28	BROCKTON	MONTELLO ST (RT 28)	N OF PLAIN ST (RT 28)	2016	5/25/16		OCPC	8,718	8:00 AM	585	4:00 PM	651	0.25			U	3
28	BROCKTON	MONTELLO ST (RT 28)	N OF PLAIN ST (RT 28)	2004	9/21/04		OCPC	9,509	8:00 AM	676	4:00 PM	743	0.27	34 MPH	6.0%	U	3
28	BROCKTON	MONTELLO ST (RT 28)	N OF PLAIN ST (RT 28)	1991	8/7/91		OCPC	9,476					0.27			U	3
28	BROCKTON	MONTELLO ST (RT 28)	S OF CENTRE ST (RT 123)	2019			MassDOT	10,062					0.28			U	3
28	BROCKTON	MONTELLO ST (RT 28)	S OF CENTRE ST (RT 123)	2018			MassDOT	13,324					0.37			U	3
28	BROCKTON	MONTELLO ST (RT 28)	S OF CENTRE ST (RT 123)	2015	9/23/15		OCPC	10,108	7:00 AM	639	5:00 PM	724	0.28	26 MPH	8.1%	U	3
28	BROCKTON	MONTELLO ST (RT 28)	S OF CENTRE ST (RT 123)	2014			MassDOT	13,454					0.38			U	3
28	BROCKTON	MONTELLO ST (RT 28)	S OF CENTRE ST (RT 123)	2013			MassDOT	12,753					0.36			U	3
28	BROCKTON	MONTELLO ST (RT 28)	S OF CENTRE ST (RT 123)	2012	6/26/12		MassDOT	12,816					0.36			U	3
28	BROCKTON	MONTELLO ST (RT 28)	S OF CENTRE ST (RT 123)	2011	6/7/11		MassDOT	11,265					0.32			U	3
28	BROCKTON	MONTELLO ST (RT 28)	S OF CENTRE ST (RT 123)	2010			MassDOT	12,444					0.35			U	3
28	BROCKTON	MONTELLO ST (RT 28)	S OF CENTRE ST (RT 123)	2009	4/7/09		MassDOT	12,400					0.35			U	3
28	BROCKTON	MONTELLO ST (RT 28)	S OF CENTRE ST (RT 123)	2008	6/23/08		MassDOT	12,708					0.36			U	3
28	BROCKTON	MONTELLO ST (RT 28)	S OF CENTRE ST (RT 123)	2007			MassDOT	12,920					0.36			U	3
28	BROCKTON	MONTELLO ST (RT 28)	S OF CENTRE ST (RT 123)	2006			MassDOT	13,050					0.37			U	3
28	BROCKTON	MONTELLO ST (RT 28)	S OF CENTRE ST (RT 123)	2005	6/20/05		MassDOT	13,218					0.37			U	3
28	BROCKTON	MONTELLO ST (RT 28)	S OF CENTRE ST (RT 123)	2004	4/6/04		OCPC	12,865	10:00 AM	802	4:00 PM	990	0.36	28 MPH	5.8%	U	3
28	BROCKTON	MONTELLO ST (RT 28)	S OF CENTRE ST (RT 123)	2003	4/14/03		MassDOT	13,100					0.37			U	3
28	BROCKTON	MONTELLO ST (RT 28)	S OF CENTRE ST (RT 123)	2002			MassDOT	12,645					0.36			U	3
28	BROCKTON	MONTELLO ST (RT 28)	S OF CENTRE ST (RT 123)	2000	2/15/00		MassDOT	12,300					0.35			U	3
28	BROCKTON	MONTELLO ST (RT 28)	S OF CENTRE ST (RT 123)	1998	3/10/98		OCPC	12,516	8:00 AM	835	4:00 PM	978	0.35			U	3

State Numbered Route Traffic Counts 1990-2020

Route	Community	Street	Location	Year	Date	Dir	Source	ADT*	AM Peak Hour	AM Peak Volume	PM Peak Hour	PM Peak Volume	V/C Ratio	85% Speed	Heavy Vehicle	U/R	FC
28	BROCKTON	MONTELLO ST (RT 28)	S OF CENTRE ST (RT 123)	1997	1/22/97		MassDOT	13,900					0.39			U	3
28	BROCKTON	MONTELLO ST (RT 28)	S OF CENTRE ST (RT 123)	1994			MassDOT	13,000					0.37			U	3
28	BROCKTON	MONTELLO ST (RT 28)	S OF CENTRE ST (RT 123)	1991			MassDOT	15,000					0.42			U	3
28	BROCKTON	MONTELLO ST (RT 28)	S OF CRESCENT ST (RT 27)	2014	5/6/14		OCPC	9,094	10:00 AM	527	4:00 PM	714	0.26	28 MPH	6.9%	U	3
28	BROCKTON	MONTELLO ST (RT 28)	S OF CRESCENT ST (RT 27)	2004	9/28/04		OCPC	10,218	8:00 AM	655	4:00 PM	833	0.29	34 MPH	5.5%	U	3
28	BROCKTON	MONTELLO ST (RT 28)	S OF CRESCENT ST (RT 27)	1998	3/10/98		MassDOT	12,300					0.35			U	3
28	BROCKTON	MONTELLO ST (RT 28)	S OF E NILSSON ST	2019	5/1/19		OCPC	10,339	8:00 AM	681	4:00 PM	868	0.29	36 MPH	12.3%	U	3
28	BROCKTON	MONTELLO ST (RT 28)	S OF E NILSSON ST	2000	3/14/00		OCPC	11,597	8:00 AM	830	4:00 PM	995	0.33	44 MPH		U	3
28	BROCKTON	MONTELLO ST (RT 28)	S OF E NILSSON ST	1991	6/5/91		OCPC	11,073					0.31			U	3
28	BROCKTON	MONTELLO ST (RT 28)	S OF GROVE ST	2014	5/6/14		OCPC	10,116	8:00 AM	659	4:00 PM	802	0.25	29 MPH	7.3%	U	3
28	BROCKTON	MONTELLO ST (RT 28)	S OF GROVE ST	2004	9/28/04		OCPC	11,560	8:00 AM	806	4:00 PM	893	0.33	34 MPH	6.1%	U	3
28	BROCKTON	MONTELLO ST (RT 28)	S OF GROVE ST	1997	8/6/97		OCPC	10,706	11:00 AM	618	5:00 PM	848	0.30			U	3
28	BROCKTON	N MONTELLO ST (RT 28)	N OF AUGUSTINE ST	2001	1/30/01		OTHER	18,157	7:00 AM	1,460	5:00 PM	1,440	0.51			U	3
28	BROCKTON	N MONTELLO ST (RT 28)	N OF COURT ST (RT 27)	2015	9/23/15		OCPC	13,885	7:00 AM	878	5:00 PM	1,026	0.39	27 MPH	7.3%	U	3
28	BROCKTON	N MONTELLO ST (RT 28)	N OF COURT ST (RT 27)	2004	9/28/04		OCPC	15,339	8:00 AM	1,060	5:00 PM	1,103	0.43	32 MPH	5.6%	U	3
28	BROCKTON	N MONTELLO ST (RT 28)	N OF E ASHLAND ST	2015	9/16/15		OCPC	14,675	7:00 AM	924	2:00 PM	928	0.41	28 MPH	6.9%	U	3
28	BROCKTON	N MONTELLO ST (RT 28)	N OF E ASHLAND ST	2004	9/21/04		OCPC	14,526	8:00 AM	1,070	2:00 PM	979	0.41	35 MPH	5.3%	U	3
28	BROCKTON	N MONTELLO ST (RT 28)	N OF E ASHLAND ST	1998			MassDOT	12,300					0.35			U	3
28	BROCKTON	N MONTELLO ST (RT 28)	N OF E ASHLAND ST	1997	8/6/97		OCPC	14,443	11:00 AM	879	4:00 PM	1,143	0.41			U	3
28	BROCKTON	N MONTELLO ST (RT 28)	N OF E BATTLES ST	2016	5/25/16		OCPC	16,999	7:00 AM	1,021	4:00 PM	1,220	0.48			U	3
28	BROCKTON	N MONTELLO ST (RT 28)	N OF E BATTLES ST	1991	9/18/91		OCPC	15,688					0.44			U	3
28	BROCKTON	N MONTELLO ST (RT 28)	N OF FIELD ST	2016	6/8/16		OCPC	15,221	7:00 AM	896	5:00 PM	1,118	0.43			U	3
28	BROCKTON	N MONTELLO ST (RT 28)	N OF HOWARD ST (RT 37)	2015	9/16/15		OCPC	16,172	7:00 AM	1,141	12:00 PM	996	0.23	31 MPH	6.8%	U	3
28	BROCKTON	N MONTELLO ST (RT 28)	N OF HOWARD ST (RT 37)	2003	11/4/03		OCPC	23,070	9:00 AM	1,801	6:00 PM	1,714	0.32	49 MPH	6.3%	U	3
28	BROCKTON	N MONTELLO ST (RT 28)	N OF HOWARD ST (RT 37)	2003	9/23/03		OCPC	24,884	8:00 AM	1,972	4:00 PM	1,864	0.35	44 MPH	5.4%	U	3
28	BROCKTON	N MONTELLO ST (RT 28)	N OF HOWARD ST (RT 37)	2002	4/2/02		OCPC	22,471	8:00 AM	1,776	5:00 PM	1,795	0.32	48 MPH	4.9%	U	3
28	BROCKTON	N MONTELLO ST (RT 28)	N OF HOWARD ST (RT 37)	2001	5/17/01		OTHER	21,574	7:00 AM	739	4:00 PM	745	0.30			U	3
28	BROCKTON	N MONTELLO ST (RT 28)	N OF HOWARD ST (RT 37)	2001	2/2/01		OTHER	19,212	7:00 AM	1,514	3:00 PM	1,499	0.27			U	3
28	BROCKTON	N MONTELLO ST (RT 28)	N OF HOWARD ST (RT 37)	1991	7/23/91		OCPC	17,272					0.24			U	3
28	BROCKTON	N MONTELLO ST (RT 28)	N OF LINDEN ST	1990	6/13/90		OCPC	17,871					0.50			U	3
28	BROCKTON	N MONTELLO ST (RT 28)	S OF E ASHLAND ST	1998	3/3/98		OCPC	12,516	8:00 AM	808	4:00 PM	1,034	0.35	35 MPH	6.2%	U	3
28	BROCKTON	N MONTELLO ST (RT 28)	S OF E ASHLAND ST	1998	3/3/98		OCPC	11,120	9:00 AM	716	4:00 PM	952	0.31	33 MPH	5.7%	U	3
28	BROCKTON	N MONTELLO ST (RT 28)	S OF E BATTLES ST	1991	9/18/91		OCPC	15,246					0.43			U	3
28	BROCKTON	N MONTELLO ST (RT 28)	S OF EMERSON AVE	2016	6/8/16		OCPC	16,364	7:00 AM	965	5:00 PM	1,167	0.46			U	3
28	BROCKTON	N MONTELLO ST (RT 28)	S OF EMERSON AVE	1997	1/13/97		OCPC	14,345	7:00 AM	1,037	3:00 PM	1,198	0.40			U	3
28	BROCKTON	N MONTELLO ST (RT 28)	S OF HOWARD ST (RT 37)	2008	8/6/08		OCPC	13,933	11:00 AM	776	5:00 PM	1,052	0.39	35 MPH	5.6%	U	3
28	BROCKTON	N MONTELLO ST (RT 28)	S OF HOWARD ST (RT 37)	2003	11/4/03		OCPC	14,798	9:00 AM	952	6:00 PM	1,106	0.42	36 MPH	5.1%	U	3
28	BROCKTON	N MONTELLO ST (RT 28)	S OF HOWARD ST (RT 37)	2003	9/23/03		OCPC	15,199	8:00 AM	966	5:00 PM	1,160	0.43	37 MPH	4.4%	U	3
28	BROCKTON	N MONTELLO ST (RT 28)	S OF HOWARD ST (RT 37)	2001	2/13/01		OTHER	14,574	7:00 AM	933	4:00 PM	1,184	0.41			U	3
28	BROCKTON	N MONTELLO ST (RT 28)	S OF HOWARD ST (RT 37)	1991	7/23/91		OCPC	12,575					0.35			U	3
28	BROCKTON	PLAIN ST (RT 28)	E OF MAIN ST (RT 28)	2018			MassDOT	8,618					0.24			U	3
28	BROCKTON	PLAIN ST (RT 28)	E OF MAIN ST (RT 28)	2015			MassDOT	8,599					0.24			U	3
28	BROCKTON	PLAIN ST (RT 28)	E OF MAIN ST (RT 28)	2014			MassDOT	8,505					0.24			U	3
28	BROCKTON	PLAIN ST (RT 28)	E OF MAIN ST (RT 28)	2013			MassDOT	8,062					0.23			U	3
28	BROCKTON	PLAIN ST (RT 28)	E OF MAIN ST (RT 28)	2012			MassDOT	8,096					0.23			U	3
28	BROCKTON	PLAIN ST (RT 28)	E OF MAIN ST (RT 28)	2011	6/7/11		MassDOT	7,552					0.21			U	3
28	BROCKTON	PLAIN ST (RT 28)	E OF MAIN ST (RT 28)	2010			MassDOT	5,910					0.17			U	3
28	BROCKTON	PLAIN ST (RT 28)	E OF MAIN ST (RT 28)	2009			MassDOT	5,970					0.17			U	3
28	BROCKTON	PLAIN ST (RT 28)	E OF MAIN ST (RT 28)	2008	6/23/08		MassDOT	6,012					0.17			U	3
28	BROCKTON	PLAIN ST (RT 28)	E OF MAIN ST (RT 28)	2007			MassDOT	6,211					0.17			U	3
28	BROCKTON	PLAIN ST (RT 28)	E OF MAIN ST (RT 28)	2006			MassDOT	6,451					0.18			U	3
28	BROCKTON	PLAIN ST (RT 28)	E OF MAIN ST (RT 28)	2005			MassDOT	6,500					0.18			U	3
28	BROCKTON	PLAIN ST (RT 28)	E OF MAIN ST (RT 28)	2004	9/21/04		OCPC	11,232	8:00 AM	807	5:00 PM	842	0.32	25 MPH	6.3%	U	3
28	BROCKTON	PLAIN ST (RT 28)	E OF MAIN ST (RT 28)	2003			MassDOT	8,719					0.25			U	3
28	BROCKTON	PLAIN ST (RT 28)	E OF MAIN ST (RT 28)	2002			MassDOT	8,700					0.24			U	3

State Numbered Route Traffic Counts 1990-2020

Route	Community	Street	Location	Year	Date	Dir	Source	ADT*	AM Peak Hour	AM Peak Volume	PM Peak Hour	PM Peak Volume	V/C Ratio	85% Speed	Heavy Vehicle	U/R	FC
28	BROCKTON	PLAIN ST (RT 28)	E OF MAIN ST (RT 28)	1999			MassDOT	8,200					0.23			U	3
28	BROCKTON	PLAIN ST (RT 28)	E OF MAIN ST (RT 28)	1996	9/9/96		OCPC	13,540	7:00 AM	955	4:00 PM	1,056	0.38			U	3
28	BROCKTON	PLAIN ST (RT 28)	E OF MAIN ST (RT 28)	1994	8/22/94		OCPC	13,029					0.37			U	3
28	BROCKTON	PLAIN ST (RT 28)	E OF MAIN ST (RT 28)	1993			MassDOT	6,100					0.17			U	3
28	BROCKTON	PLAIN ST (RT 28)	E OF MAIN ST (RT 28)	1991	8/7/91		OCPC	12,881					0.36			U	3
28	BROCKTON	PLAIN ST (RT 28)	E OF MAIN ST (RT 28)	1990			MassDOT	5,869					0.17			U	3
28	W BRIDGEWATER	N MAIN ST (RT 28)	N OF COPELAND ST	2019	6/19/19		MassDOT	9,316					0.26			U	3
28	W BRIDGEWATER	N MAIN ST (RT 28)	N OF COPELAND ST	2018			MassDOT	9,255					0.26			U	3
28	W BRIDGEWATER	N MAIN ST (RT 28)	N OF COPELAND ST	2017			MassDOT	9,127					0.26			U	3
28	W BRIDGEWATER	N MAIN ST (RT 28)	N OF COPELAND ST	2016			MassDOT	9,028					0.25			U	3
28	W BRIDGEWATER	N MAIN ST (RT 28)	N OF COPELAND ST	2015			MassDOT	11,395					0.32			U	3
28	W BRIDGEWATER	N MAIN ST (RT 28)	N OF COPELAND ST	2014	10/29/14		OCPC	11,017	11:00 AM	718	4:00 PM	881	0.31	46 MPH	13.5%	U	3
28	W BRIDGEWATER	N MAIN ST (RT 28)	N OF COPELAND ST	2016			MassDOT	8,995					0.25			U	3
28	W BRIDGEWATER	N MAIN ST (RT 28)	N OF COPELAND ST	2015			MassDOT	11,395					0.32			U	3
28	W BRIDGEWATER	N MAIN ST (RT 28)	N OF COPELAND ST	2013			MassDOT	10,683					0.30			U	3
28	W BRIDGEWATER	N MAIN ST (RT 28)	N OF COPELAND ST	2010			MassDOT	11,300					0.32			U	3
28	W BRIDGEWATER	N MAIN ST (RT 28)	N OF COPELAND ST	2009			MassDOT	12,304					0.35			U	3
28	W BRIDGEWATER	N MAIN ST (RT 28)	N OF COPELAND ST	2008			MassDOT	12,167					0.34			U	3
28	W BRIDGEWATER	N MAIN ST (RT 28)	N OF COPELAND ST	2007	10/17/07		MassDOT	12,400	11:00 AM	873	5:00 PM	1,024	0.35			U	3
28	W BRIDGEWATER	N MAIN ST (RT 28)	N OF COPELAND ST	2006			MassDOT	11,970					0.34			U	3
28	W BRIDGEWATER	N MAIN ST (RT 28)	N OF COPELAND ST	2005			MassDOT	12,054					0.34			U	3
28	W BRIDGEWATER	N MAIN ST (RT 28)	N OF COPELAND ST	2004	9/1/04		OCPC	12,000	11:00 AM	910	4:00 PM	1,065	0.34	48 MPH	13.7%	U	3
28	W BRIDGEWATER	N MAIN ST (RT 28)	N OF COPELAND ST	2003			MassDOT	13,419					0.38			U	3
28	W BRIDGEWATER	N MAIN ST (RT 28)	N OF COPELAND ST	2002			MassDOT	13,791					0.39			U	3
28	W BRIDGEWATER	N MAIN ST (RT 28)	N OF COPELAND ST	2001			MassDOT	13,600					0.38			U	3
28	W BRIDGEWATER	N MAIN ST (RT 28)	N OF COPELAND ST	2000	8/22/00		OCPC	14,558	11:00 AM	1,006	5:00 PM	1,168	0.41	43 MPH	5.2%	U	3
28	W BRIDGEWATER	N MAIN ST (RT 28)	N OF COPELAND ST	1998			MassDOT	14,200					0.40			U	3
28	W BRIDGEWATER	N MAIN ST (RT 28)	N OF COPELAND ST	1996	9/24/96		OCPC	14,237	11:00 AM	966	3:00 PM	1,164	0.40			U	3
28	W BRIDGEWATER	N MAIN ST (RT 28)	N OF COPELAND ST	1995			OTHER	16,934					0.48			U	3
28	W BRIDGEWATER	N MAIN ST (RT 28)	N OF COPELAND ST	1991	6/11/91		OCPC	15,691					0.44			U	3
28	W BRIDGEWATER	N MAIN ST (RT 28)	N OF COPELAND ST	1990	5/9/90		OCPC	15,308					0.43			U	3
28	W BRIDGEWATER	N MAIN ST (RT 28)	N OF MATFIELD ST	2019	4/24/19		OCPC	14,741	8:00 AM	998	5:00 PM	1,290	0.41	42 MPH	11.9%	U	3
28	W BRIDGEWATER	N MAIN ST (RT 28)	N OF MATFIELD ST	2012	6/19/12		OCPC	15,535	8:00 AM	986	4:00 PM	1,262	0.44	41 MPH	9.6%	U	3
28	W BRIDGEWATER	N MAIN ST (RT 28)	N OF MATFIELD ST	2008	10/1/08		OCPC	17,162	8:00 AM	1,248	5:00 PM	1,395	0.48	40 MPH	6.1%	U	3
28	W BRIDGEWATER	N MAIN ST (RT 28)	N OF MATFIELD ST	2004	8/31/04		OCPC	17,515	11:00 AM	1,147	4:00 PM	1,343	0.49	40 MPH	6.0%	U	3
28	W BRIDGEWATER	N MAIN ST (RT 28)	N OF MATFIELD ST	1991	6/11/91		OCPC	19,542					0.55			U	3
28	W BRIDGEWATER	N MAIN ST (RT 28)	N OF W CENTER ST (RT 106)	2004	9/21/04		OCPC	13,431	7:00 AM	899	3:00 PM	1,033	0.38	38 MPH	6.9%	U	3
28	W BRIDGEWATER	N MAIN ST (RT 28)	N OF W CENTER ST (RT 106)	2001	9/25/01		OCPC	14,913	11:00 AM	1,006	3:00 PM	1,168	0.42			U	3
28	W BRIDGEWATER	N MAIN ST (RT 28)	N OF W CENTER ST (RT 106)	1998	9/29/98		OCPC	13,773	9:00 AM	930	5:00 PM	1,098	0.39	38 MPH		U	3
28	W BRIDGEWATER	N MAIN ST (RT 28)	N OF W CENTER ST (RT 106)	1991	8/27/91		OCPC	14,679					0.41			U	3
28	W BRIDGEWATER	N MAIN ST (RT 28)	N OF W CENTER ST (RT 106)	1990	5/7/90		OCPC	15,207					0.43			U	3
28	W BRIDGEWATER	N MAIN ST (RT 28)	S OF MATFIELD ST	2019	4/24/19		OCPC	16,138	7:00 AM	1,148	4:00 PM	1,317	0.45	41 MPH	7.6%	U	3
28	W BRIDGEWATER	N MAIN ST (RT 28)	S OF MATFIELD ST	2012	6/19/12		OCPC	14,863	8:00 AM	918	4:00 PM	1,188	0.42	42 MPH	8.0%	U	3
28	W BRIDGEWATER	N MAIN ST (RT 28)	S OF MATFIELD ST	2008	10/1/08		OCPC	16,281	8:00 AM	1,162	5:00 PM	1,338	0.46	43 MPH	8.7%	U	3
28	W BRIDGEWATER	N MAIN ST (RT 28)	S OF MATFIELD ST	2004	8/31/04		OCPC	16,342	11:00 AM	1,069	4:00 PM	1,327	0.46	42 MPH	6.0%	U	3
28	W BRIDGEWATER	N MAIN ST (RT 28)	S OF MATFIELD ST	2002	2/13/02		OCPC	16,976	8:00 AM	1,111	4:00 PM	1,386	0.48			U	3
28	W BRIDGEWATER	N MAIN ST (RT 28)	S OF MATFIELD ST	1998			MassDOT	18,400					0.52			U	3
28	W BRIDGEWATER	N MAIN ST (RT 28)	S OF MATFIELD ST	1991	8/27/91		OCPC	15,797					0.44			U	3
28	W BRIDGEWATER	N MAIN ST (RT 28)	S OF MATFIELD ST	1991	6/26/91		OCPC	16,921					0.48			U	3
28	W BRIDGEWATER	RIVER ST (TURN LANE)	S OF E CENTER ST (RT 106)	2001	9/25/01		OCPC	2,455	8:00 AM	117	4:00 PM	301	0.14			U	3
28	W BRIDGEWATER	RIVER ST (TURN LANE)	S OF E CENTER ST (RT 106)	1998	10/20/98		OCPC	2,940	11:00 AM	152	5:00 PM	440	0.17			U	3
28	W BRIDGEWATER	RIVER ST (TURN LANE)	S OF E CENTER ST (RT 106)	1998	9/29/98		OCPC	2,718	8:00 AM	133	5:00 PM	382	0.15			U	3
28	W BRIDGEWATER	RIVER ST (TURN LANE)	S OF E CENTER ST (RT 106)	1998	6/29/98		OCPC	1,389	9:00 AM	66	5:00 PM	199	0.08			U	3
28	W BRIDGEWATER	S MAIN ST (RT 28)	S OF BRYANT ST	2009	4/28/09		OCPC	16,785	7:00 AM	1,214	4:00 PM	1,256	0.47	48 MPH	7.0%	U	3
28	W BRIDGEWATER	S MAIN ST (RT 28)	S OF W CENTER ST (RT 106)	2009	4/28/09		OCPC	17,349	7:00 AM	1,272	4:00 PM	1,269	0.49	44 MPH	6.1%	U	3

State Numbered Route Traffic Counts 1990-2020

Route	Community	Street	Location	Year	Date	Dir	Source	ADT*	AM Peak	AM Peak	PM Peak	PM Peak	V/C	85% Speed	Heavy Vehicle	U/R	FC
									Hour	Volume	Hour	Volume					
28	W BRIDGEWATER	S MAIN ST (RT 28)	S OF W CENTER ST (RT 106)	2004	9/21/04		OCPC	17,178	7:00 AM	1,187	5:00 PM	1,388	0.48	43 MPH	4.6 %	U	3
28	W BRIDGEWATER	S MAIN ST (RT 28)	S OF W CENTER ST (RT 106)	2001	9/25/01		OCPC	17,581	8:00 AM	1,262	4:00 PM	1,355	0.49			U	3
28	W BRIDGEWATER	S MAIN ST (RT 28)	S OF W CENTER ST (RT 106)	1998	9/29/98		OCPC	16,734	9:00 AM	1,158	5:00 PM	1,322	0.47	43 MPH		U	3
28	W BRIDGEWATER	S MAIN ST (RT 28)	S OF W CENTER ST (RT 106)	1998	6/29/98		OCPC	15,109	9:00 AM	1,000	4:00 PM	1,204	0.42	44 MPH		U	3
36	HALIFAX	HOLMES ST (RT 36)	N OF OAK ST	2010	6/9/10		OCPC	4,267	7:00 AM	310	5:00 PM	366	0.12	46 MPH	7.6 %	U	5
36	HALIFAX	HOLMES ST (RT 36)	N OF OAK ST	2001	7/17/01		OCPC	5,026	7:00 AM	366	5:00 PM	462	0.14	44 MPH	3.8 %	U	5
36	HALIFAX	HOLMES ST (RT 36)	N OF PLYMOUTH ST (RT 106)	2010	6/9/10		OCPC	6,116	7:00 AM	406	5:00 PM	549	0.17	44 MPH	6.9 %	U	5
36	HALIFAX	HOLMES ST (RT 36)	N OF PLYMOUTH ST (RT 106)	2003	5/6/03		OCPC	6,464	8:00 AM	466	6:00 PM	608	0.18	42 MPH	4.3 %	U	5
36	HALIFAX	HOLMES ST (RT 36)	N OF PLYMOUTH ST (RT 106)	2000	9/12/00		OCPC	6,284	7:00 AM	446	5:00 PM	625	0.18	42 MPH	4.1 %	U	5
36	HALIFAX	HOLMES ST (RT 36)	N OF PLYMOUTH ST (RT 106)	1998	9/22/98		OCPC	5,980	7:00 AM	444	5:00 PM	577	0.17			U	5
36	HALIFAX	HOLMES ST (RT 36)	N OF PLYMOUTH ST (RT 106)	1998	5/12/98		OCPC	5,995	7:00 AM	381	5:00 PM	605	0.17			U	5
36	HALIFAX	HOLMES ST (RT 36)	N OF PLYMOUTH ST (RT 106)	1992			MassDOT	5,300					0.15			U	5
36	HALIFAX	HOLMES ST (RT 36)	S OF OAK ST	2010	6/9/10		OCPC	5,564	7:00 AM	415	5:00 PM	480	0.16	45 MPH	6.8 %	U	5
36	HALIFAX	HOLMES ST (RT 36)	S OF OAK ST	2002			MassDOT	8,000					0.23			U	5
36	HALIFAX	HOLMES ST (RT 36)	S OF OAK ST	2001	7/17/01		OCPC	6,405	8:00 AM	488	6:00 PM	576	0.18	42 MPH	3.6 %	U	5
36	HALIFAX	HOLMES ST (RT 36)	S OF OAK ST	1997	9/8/97		OCPC	5,396	8:00 AM	393	5:00 PM	451	0.15			U	5
36	PEMBROKE	CENTER ST (RT 36)	AT HALIFAX T/L	2009	6/16/09		OCPC	4,194	7:00 AM	312	5:00 PM	387	0.12	46 MPH	9.8 %	U	5
36	PEMBROKE	CENTER ST (RT 36)	AT HALIFAX T/L	2003	5/6/03		OCPC	5,274	7:00 AM	406	5:00 PM	474	0.15	44 MPH	3.4 %	U	5
36	PEMBROKE	CENTER ST (RT 36)	AT HALIFAX T/L	1998	12/15/98		OCPC	5,772	7:00 AM	458	5:00 PM	508	0.16			U	5
36	PEMBROKE	CENTER ST (RT 36)	AT HALIFAX T/L	1997	7/15/97		OCPC	4,815	7:00 AM	316	5:00 PM	406	0.14			U	5
36	PEMBROKE	CENTER ST (RT 36)	N OF HOBOMOCK ST	2013	5/1/13		OTHER	12,215	7:00 AM	461	4:00 PM	635	0.34			U	5
36	PEMBROKE	CENTER ST (RT 36)	N OF MOUNTAIN AVE	2013	5/1/13		OTHER	13,000	7:00 AM	457	5:00 PM	586	0.37			U	5
36	PEMBROKE	CENTER ST (RT 36)	N OF SCHOOL ST (RT 27)	2002	5/21/02		OCPC	5,834	8:00 AM	402	6:00 PM	526	0.16	43 MPH	4.5 %	U	5
36	PEMBROKE	CENTER ST (RT 36)	N OF SCHOOL ST (RT 27)	1998	12/15/98		OCPC	5,357	7:00 AM	372	5:00 PM	451	0.15			U	5
36	PEMBROKE	CENTER ST (RT 36)	N OF SCHOOL ST (RT 27)	1992	9/14/92		OCPC	5,039					0.14			U	5
36	PEMBROKE	CENTER ST (RT 36)	S OF HOBOMOCK ST	2013	5/1/13		OTHER	6,585	8:00 AM	297	4:00 PM	341	0.19			U	5
36	PEMBROKE	CENTER ST (RT 36)	S OF MATTAKEESETT ST (RT 14)	2007	8/21/07		OCPC	13,111	11:00 AM	758	5:00 PM	1,212	0.37	40 MPH	4.1 %	U	5
36	PEMBROKE	CENTER ST (RT 36)	S OF MATTAKEESETT ST (RT 14)	1997	9/30/97		OCPC	14,125	8:00 AM	921	6:00 PM	1,203	0.40			U	5
36	PEMBROKE	CENTER ST (RT 36)	S OF MATTAKEESETT ST (RT 14)	1990	5/22/90		OCPC	12,553					0.35			U	5
36	PEMBROKE	CENTER ST (RT 36)	S OF MOUNTAIN AVE	2013	5/1/13		OTHER	11,788	7:00 AM	428	5:00 PM	547	0.33			U	5
37	BROCKTON	HOWARD ST (RT 37)	AT HOLBROOK T/L	2020	9/15/20		MassDOT	6,921					0.19			U	3
37	BROCKTON	HOWARD ST (RT 37)	AT HOLBROOK T/L	2018			MassDOT	5,664					0.16			U	3
37	BROCKTON	HOWARD ST (RT 37)	AT HOLBROOK T/L	2015			MassDOT	6,737					0.19			U	3
37	BROCKTON	HOWARD ST (RT 37)	AT HOLBROOK T/L	2014	9/23/14		MassDOT	6,664					0.19			U	3
37	BROCKTON	HOWARD ST (RT 37)	AT HOLBROOK T/L	2013			MassDOT	5,948					0.17			U	3
37	BROCKTON	HOWARD ST (RT 37)	AT HOLBROOK T/L	2012			MassDOT	5,915					0.17			U	3
37	BROCKTON	HOWARD ST (RT 37)	AT HOLBROOK T/L	2011	10/24/11		MassDOT	6,108					0.17			U	3
37	BROCKTON	HOWARD ST (RT 37)	AT HOLBROOK T/L	2010	6/22/10		OCPC	7,311	7:00 AM	442	5:00 PM	607	0.21	43 MPH	6.4 %	U	3
37	BROCKTON	HOWARD ST (RT 37)	AT HOLBROOK T/L	2009			MassDOT	6,176					0.17			U	3
37	BROCKTON	HOWARD ST (RT 37)	AT HOLBROOK T/L	2008			MassDOT	6,200					0.17			U	3
37	BROCKTON	HOWARD ST (RT 37)	AT HOLBROOK T/L	2007			MassDOT	6,640					0.19			U	3
37	BROCKTON	HOWARD ST (RT 37)	AT HOLBROOK T/L	2006			MassDOT	6,406					0.18			U	3
37	BROCKTON	HOWARD ST (RT 37)	AT HOLBROOK T/L	2005			MassDOT	6,500					0.18			U	3
37	BROCKTON	HOWARD ST (RT 37)	AT HOLBROOK T/L	2004			MassDOT	6,626					0.19			U	3
37	BROCKTON	HOWARD ST (RT 37)	AT HOLBROOK T/L	2003			MassDOT	6,900					0.19			U	3
37	BROCKTON	HOWARD ST (RT 37)	AT HOLBROOK T/L	2002			MassDOT	6,900					0.19			U	3
37	BROCKTON	HOWARD ST (RT 37)	AT HOLBROOK T/L	1996	8/19/96		OCPC	5,158	7:00 AM	245	5:00 PM	400	0.15			U	3
37	BROCKTON	HOWARD ST (RT 37)	E OF N MONTELLO ST (RT 28)	2015	9/16/15		OCPC	15,338	7:00 AM	884	5:00 PM	996	0.22	26 MPH	4.9 %	U	3
37	BROCKTON	HOWARD ST (RT 37)	E OF N MONTELLO ST (RT 28)	2001	2/2/01		OTHER	17,232	7:00 AM	1,281	4:00 PM	1,434	0.24			U	3
37	BROCKTON	HOWARD ST (RT 37)	E OF N MONTELLO ST (RT 28)	1994			MassDOT	27,000					0.38			U	3
37	BROCKTON	HOWARD ST (RT 37)	E OF N MONTELLO ST (RT 28)	1991	7/16/91		OCPC	18,230					0.26			U	3
44	PLYMOUTH	ROUTE 44	E OF COMMERCE WAY	2007	1/9/07		MassDOT	32,500	8:00 AM	1,040	6:00 PM	1,219	0.46			U	2
44	PLYMOUTH	ROUTE 44	E OF COMMERCE WAY	2006	4/10/06		MassDOT	24,694	8:00 AM	1,017	6:00 PM	1,162	0.35			U	2
44	PLYMOUTH	SAMOSET ST (RT 44)	E OF ALLERTON ST	2011	6/15/11		OCPC	15,601	11:00 AM	986	5:00 PM	1,114	0.44	29 MPH	4.5 %	U	5
44	PLYMOUTH	SAMOSET ST (RT 44)	E OF ALLERTON ST	2003	3/25/03		OCPC	15,356	11:00 AM	1,092	5:00 PM	1,224	0.43	30 MPH	1.5 %	U	5

State Numbered Route Traffic Counts 1990-2020

Route	Community	Street	Location	Year	Date	Dir	Source	ADT*	AM Peak Hour	AM Peak Volume	PM Peak Hour	PM Peak Volume	V/C Ratio	85% Speed	Heavy Vehicle	U/R	FC
44	PLYMOUTH	SAMOSSET ST (RT 44)	E OF OAK ST	2007	3/1/07		OTHER	16,172					0.45			U	5
44	PLYMOUTH	SAMOSSET ST (RT 44)	E OF OAK ST	2003	3/25/03		OCPC	19,219	10:00 AM	1,380	5:00 PM	1,558	0.54	37 MPH	6.8 %	U	5
44	PLYMOUTH	SAMOSSET ST (RT 44)	E OF PILGRIM HWY (RT 3)	2009	8/19/09		OCPC	20,597	11:00 AM	1,321	6:00 PM	1,422	0.58	36 MPH	4.5 %	U	5
44	PLYMOUTH	SAMOSSET ST (RT 44)	E OF PILGRIM HWY (RT 3)	2006	6/20/06		OCPC	22,001	11:00 AM	1,474	12:00 PM	1,542	0.62	38 MPH	4.6 %	U	5
44	PLYMOUTH	SAMOSSET ST (RT 44)	E OF PILGRIM HWY (RT 3)	2002	7/9/02		OCPC	27,167	11:00 AM	1,976	5:00 PM	2,061	0.76			U	5
44	PLYMOUTH	SAMOSSET ST (RT 44)	E OF PILGRIM HWY (RT 3)	1997	7/9/97		OCPC	23,713	11:00 AM	1,692	3:00 PM	1,786	0.67			U	5
44	PLYMOUTH	SAMOSSET ST (RT 44)	E OF PILGRIM HWY (RT 3)	1990	6/18/90		OCPC	21,221					0.60			U	5
44	PLYMOUTH	SAMOSSET ST (RT 44)	E OF ROYAL ST	2011	6/7/11		OCPC	18,851	11:00 AM	1,240	6:00 PM	1,299	0.53	35 MPH	3.3%	U	5
44	PLYMOUTH	SAMOSSET ST (RT 44)	E OF STANDISH AVE	2011	6/15/11		OCPC	19,261	11:00 AM	1,224	5:00 PM	1,380	0.55	32 MPH	7.4%	U	5
44	PLYMOUTH	SAMOSSET ST (RT 44)	E OF STANDISH AVE	2002	10/8/02		OCPC	19,624	11:00 AM	1,315	4:00 PM	1,542	0.55	33 MPH	2.0 %	U	5
44	PLYMOUTH	SAMOSSET ST (RT 44)	W OF ALLERTON ST	2011	6/7/11		OCPC	16,787	11:00 AM	1,094	5:00 PM	1,276	0.47	33 MPH	3.8%	U	5
44	PLYMOUTH	SAMOSSET ST (RT 44)	W OF ALLERTON ST	2003	3/25/03		MassDOT	18,600					0.52			U	5
44	PLYMOUTH	SAMOSSET ST (RT 44)	W OF OAK ST	2003	3/25/03		OCPC	19,577	10:00 AM	1,334	6:00 PM	1,568	0.55	31 MPH	2.1 %	U	5
44	PLYMOUTH	SAMOSSET ST (RT 44)	W OF STANDISH AVE	2002	10/8/02		OCPC	22,415	11:00 AM	1,498	4:00 PM	1,746	0.63	34 MPH	3.6 %	U	5
44	PLYMPTON	ROUTE 44	E OF SPRING ST	2007	1/9/07		MassDOT	24,900	8:00 AM	900	6:00 PM	812	0.35			R	2
44	PLYMPTON	ROUTE 44	E OF SPRING ST	2006	4/10/06		MassDOT	19,653	8:00 AM	994	6:00 PM	782	0.28			R	2
53	DUXBURY	KINSTOWN WAY (RT 53)	AT KINGSTON T/L	2016	8/17/16		OCPC	10,879	11:00 AM	790	5:00 PM	983	0.15	49 MPH	8.8%	U	5
53	DUXBURY	SUMMER ST (RT 53)	N OF HIGH ST	2016	8/17/16		OCPC	6,262	11:00 AM	439	5:00 PM	585	0.09	53 MPH	9.9%	U	5
53	DUXBURY	SUMMER ST (RT 53)	S OF FRANKLIN ST	2016	8/17/16		OCPC	8,072	11:00 AM	549	5:00 PM	745	0.11	47 MPH	5.8%	U	5
53	HANOVER	WASHINGTON ST (RT 53)	N OF EAST ST	2016	9/14/16		OCPC	22,173	11:00 AM	1,482	5:00 PM	1,749	0.31	42 MPH	6.0%	U	3
53	HANOVER	WASHINGTON ST (RT 53)	N OF HANOVER ST	2016	9/14/16		OCPC	20,571	11:00 AM	1,390	4:00 PM	1,672	0.29	43 MPH	6.8%	U	3
53	HANOVER	WASHINGTON ST (RT 53)	N OF PILGRIM HWY (RT 3)	2006	10/31/06		MassDOT	23,900					0.34			U	3
53	HANOVER	WASHINGTON ST (RT 53)	N OF WEBSTER ST (RT 123)	1995			MassDOT	15,000					0.42			U	5
53	HANOVER	WASHINGTON ST (RT 53)	S OF PILGRIM HWY (RT 3)	2006	10/31/06		MassDOT	26,600					0.37			U	3
53	KINGSTON	SUMMER ST (RT 53)	AT DUXBURY T/L	2009	11/4/09		OCPC	11,362	11:00 AM	808	3:00 PM	972	0.32	50 MPH	7.3 %	U	5
53	KINGSTON	SUMMER ST (RT 53)	AT DUXBURY T/L	2005	11/15/05		OCPC	10,923	11:00 AM	793	3:00 PM	987	0.31	50 MPH	4.3 %	U	5
53	KINGSTON	SUMMER ST (RT 53)	AT DUXBURY T/L	2001	10/9/01		OCPC	10,824	9:00 AM	705	5:00 PM	904	0.30	50 MPH	3.8 %	U	5
53	KINGSTON	SUMMER ST (RT 53)	AT DUXBURY T/L	1997	9/17/97		OCPC	10,693	9:00 AM	658	5:00 PM	915	0.30			U	5
53	KINGSTON	SUMMER ST (RT 53)	N OF UNNAMED RD (RT 3A)	2001	10/9/01		OCPC	11,948	11:00 AM	851	5:00 PM	1,005	0.34			U	5
53	PEMBROKE	WASHINGTON ST (RT 53)	AT DUXBURY T/L	2016	8/23/16		OCPC	5,982	11:00 AM	394	5:00 PM	518	0.17	47 MPH	8.4%	U	5
53	PEMBROKE	WASHINGTON ST (RT 53)	AT DUXBURY T/L	2008	8/5/08		OCPC	5,499	11:00 AM	351	5:00 PM	479	0.15	49 MPH	5.1 %	U	5
53	PEMBROKE	WASHINGTON ST (RT 53)	AT DUXBURY T/L	2004	10/26/04		OCPC	5,644	8:00 AM	406	4:00 PM	523	0.16	50 MPH	4.2 %	U	5
53	PEMBROKE	WASHINGTON ST (RT 53)	AT DUXBURY T/L	2003	10/7/03		OCPC	6,096	8:00 AM	415	4:00 PM	512	0.17	48 MPH	4.2 %	U	5
53	PEMBROKE	WASHINGTON ST (RT 53)	AT DUXBURY T/L	1997	9/30/97		OCPC	6,026	8:00 AM	413	5:00 PM	490	0.17			U	5
53	PEMBROKE	WASHINGTON ST (RT 53)	AT DUXBURY T/L	1990	5/22/90		OCPC	5,679					0.16			U	5
53	PEMBROKE	WASHINGTON ST (RT 53)	N OF BARKER ST (RT 14)	2005	11/14/05		OCPC	20,482	7:00 AM	1,373	4:00 PM	1,625	0.58	43 MPH	5.4 %	U	5
53	PEMBROKE	WASHINGTON ST (RT 53)	N OF BARKER ST (RT 14)	1992			MassDOT	20,900					0.59			U	5
53	PEMBROKE	WASHINGTON ST (RT 53)	N OF BARKER ST (RT 14)	1990	7/18/90		OCPC	21,432					0.60			U	5
53	PEMBROKE	WASHINGTON ST (RT 53)	N OF CONGRESS ST (RT 14)	2016	8/23/16		OCPC	7,771	11:00 AM	492	4:00 PM	668	0.22	51 MPH	9.4%	U	5
53	PEMBROKE	WASHINGTON ST (RT 53)	N OF PLEASANT ST	2012	3/28/12		OCPC	16,082	8:00 AM	1,050	5:00 PM	1,362	0.45	41 MPH	4.2%	U	5
53	PEMBROKE	WASHINGTON ST (RT 53)	S OF PLEASANT ST	2012	3/28/12		OCPC	19,391	8:00 AM	1,286	4:00 PM	1,604	0.55	41 MPH	3.9%	U	5
53	PEMBROKE	WASHINGTON ST (RT 53)	S OF SCHOSETT ST (RT 139)	2005	11/14/05		OCPC	13,667	7:00 AM	950	4:00 PM	1,127	0.38	48 MPH	5.4 %	U	5
53	PEMBROKE	WASHINGTON ST (RT 53)	S OF SCHOSETT ST (RT 139)	2002	10/22/02		OCPC	14,809	8:00 AM	1,011	5:00 PM	1,229	0.42			U	5
53	PEMBROKE	WASHINGTON ST (RT 53)	S OF SCHOSETT ST (RT 139)	1996			MassDOT	15,000					0.42			U	5
53/139	PEMBROKE	COLUMBIA RD (RT 53/139)	AT HANOVER T/L	2019			MassDOT	23,612					0.66			U	3
53/139	PEMBROKE	COLUMBIA RD (RT 53/139)	AT HANOVER T/L	2018			MassDOT	23,518					0.66			U	3
53/139	PEMBROKE	COLUMBIA RD (RT 53/139)	AT HANOVER T/L	2017			MassDOT	23,193					0.65			U	3
53/139	PEMBROKE	COLUMBIA RD (RT 53/139)	AT HANOVER T/L	2016			MassDOT	22,941					0.65			U	3
53/139	PEMBROKE	COLUMBIA RD (RT 53/139)	AT HANOVER T/L	2015	4/13/15		MassDOT	22,647					0.64			U	3
53/139	PEMBROKE	COLUMBIA RD (RT 53/139)	AT HANOVER T/L	2014			MassDOT	24,241					0.68			U	3
53/139	PEMBROKE	COLUMBIA RD (RT 53/139)	AT HANOVER T/L	2013			MassDOT	22,977					0.65			U	3
53/139	PEMBROKE	COLUMBIA RD (RT 53/139)	AT HANOVER T/L	2012	8/20/12		MassDOT	22,872					0.64			U	3
53/139	PEMBROKE	COLUMBIA RD (RT 53/139)	AT HANOVER T/L	2011			MassDOT	21,653					0.61			U	3
53/139	PEMBROKE	COLUMBIA RD (RT 53/139)	AT HANOVER T/L	2010			MassDOT	21,475					0.60			U	3
53/139	PEMBROKE	COLUMBIA RD (RT 53/139)	AT HANOVER T/L	2009	6/15/09		MassDOT	21,400	9:00 AM	1,443	6:00 PM	1,910	0.60			U	3

State Numbered Route Traffic Counts 1990-2020

Route	Community	Street	Location	Year	Date	Dir	Source	ADT*	AM Peak Hour	AM Peak Volume	PM Peak Hour	PM Peak Volume	V/C Ratio	85% Speed	Heavy Vehicle	U/R	FC
53/139	PEMBROKE	COLUMBIA RD (RT 53/139)	AT HANOVER T/L	2008			MassDOT	22,039					0.62			U	3
53/139	PEMBROKE	COLUMBIA RD (RT 53/139)	AT HANOVER T/L	2007			MassDOT	22,702					0.64			U	3
53/139	PEMBROKE	COLUMBIA RD (RT 53/139)	AT HANOVER T/L	2006			MassDOT	22,900					0.64			U	3
53/139	PEMBROKE	COLUMBIA RD (RT 53/139)	AT HANOVER T/L	2005			MassDOT	25,730					0.72			U	3
53/139	PEMBROKE	COLUMBIA RD (RT 53/139)	AT HANOVER T/L	2004			MassDOT	25,426					0.72			U	3
53/139	PEMBROKE	COLUMBIA RD (RT 53/139)	AT HANOVER T/L	2003	5/27/03		MassDOT	25,500					0.72			U	3
53/139	PEMBROKE	COLUMBIA RD (RT 53/139)	AT HANOVER T/L	2002			MassDOT	23,131					0.65			U	3
53/139	PEMBROKE	COLUMBIA RD (RT 53/139)	AT HANOVER T/L	2000	7/18/00		OCPC	22,500	11:00 AM	1,654	5:00 PM	2,156	0.63			U	3
53/139	PEMBROKE	COLUMBIA RD (RT 53/139)	AT HANOVER T/L	1997	9/30/97		OCPC	23,624	8:00 AM	1,605	5:00 PM	1,930	0.66			U	3
53/139	PEMBROKE	COLUMBIA RD (RT 53/139)	AT HANOVER T/L	1994			MassDOT	30,000					0.84			U	3
53/139	PEMBROKE	COLUMBIA RD (RT 53/139)	AT HANOVER T/L	1992			MassDOT	26,800					0.75			U	3
53/139	PEMBROKE	COLUMBIA RD (RT 53/139)	AT HANOVER T/L	1991			MassDOT	27,000					0.76			U	3
58	ABINGTON	ADAMS ST (RT 58)	AT WEYMOUTH T/L	2009	5/12/09		OCPC	10,093	7:00 AM	753	5:00 PM	843	0.28	49 MPH	5.5 %	U	5
58	ABINGTON	ADAMS ST (RT 58)	AT WEYMOUTH T/L	2006	4/25/06		OTHER	9,437					0.27			U	5
58	ABINGTON	ADAMS ST (RT 58)	AT WEYMOUTH T/L	2005	8/2/05		OCPC	10,129	7:00 AM	675	5:00 PM	817	0.28	48 MPH	4.8 %	U	5
58	ABINGTON	ADAMS ST (RT 58)	AT WEYMOUTH T/L	2000	10/17/00		OCPC	10,277	7:00 AM	798	5:00 PM	899	0.29	31 MPH	4.0 %	U	5
58	ABINGTON	ADAMS ST (RT 58)	AT WEYMOUTH T/L	1999	5/13/99		MassDOT	12,155					0.34			U	5
58	ABINGTON	ADAMS ST (RT 58)	AT WEYMOUTH T/L	1997	6/10/97		OCPC	10,597	7:00 AM	814	4:00 PM	793	0.30			U	5
58	ABINGTON	ADAMS ST (RT 58)	S OF NORTH AVE (RT 139)	2006	4/25/06		OTHER	12,280					0.35			U	5
58	ABINGTON	ADAMS ST (RT 58)	S OF NORTH AVE (RT 139)	2004	2/24/04		OCPC	12,269	8:00 AM	1,060	5:00 PM	1,034	0.35	39 MPH	3.9 %	U	5
58	ABINGTON	ADAMS ST (RT 58)	S OF NORTH AVE (RT 139)	2000	10/17/00		OCPC	11,291	7:00 AM	884	5:00 PM	1,000	0.32		4.9 %	U	5
58	ABINGTON	ADAMS ST (RT 58)	S OF NORTH AVE (RT 139)	1990	6/11/90		OCPC	8,719					0.25			U	5
58	ABINGTON	PLYMOUTH ST (RT 58)	AT WHITMAN T/L	2009	6/3/09		OCPC	14,007	7:00 AM	983	5:00 PM	1,145	0.39	40 MPH	5.2 %	U	5
58	ABINGTON	PLYMOUTH ST (RT 58)	AT WHITMAN T/L	2006	6/26/06		OCPC	13,659	7:00 AM	856	5:00 PM	1,172	0.38	39 MPH	5.4 %	U	5
58	ABINGTON	PLYMOUTH ST (RT 58)	AT WHITMAN T/L	2005	6/29/05		OCPC	13,719	7:00 AM	814	5:00 PM	1,078	0.39	43 MPH	4.8 %	U	5
58	ABINGTON	PLYMOUTH ST (RT 58)	AT WHITMAN T/L	2003	10/21/03		OCPC	14,829	7:00 AM	1,174	5:00 PM	1,284	0.42	37 MPH	5.0 %	U	5
58	ABINGTON	PLYMOUTH ST (RT 58)	AT WHITMAN T/L	1997	6/18/97		OCPC	14,066	7:00 AM	977	5:00 PM	1,142	0.40			U	5
58	ABINGTON	PLYMOUTH ST (RT 58)	N OF CENTRE AVE (RT 123)	2002	7/23/02		OCPC	12,999	8:00 AM	884	5:00 PM	1,010	0.37			U	5
58	ABINGTON	PLYMOUTH ST (RT 58)	N OF CENTRE AVE (RT 123)	1995	6/26/95		OCPC	11,985					0.34			U	5
58	ABINGTON	PLYMOUTH ST (RT 58)	N OF CENTRE AVE (RT 123)	1994	9/21/94		OCPC	10,050					0.28			U	5
58	ABINGTON	PLYMOUTH ST (RT 58)	N OF CENTRE AVE (RT 123)	1992	9/28/92		OCPC	9,015					0.25			U	5
58	ABINGTON	PLYMOUTH ST (RT 58)	N OF MONROE ST	2004	2/24/04		OCPC	10,253	8:00 AM	810	5:00 PM	808	0.29	41 MPH	3.4 %	U	5
58	ABINGTON	PLYMOUTH ST (RT 58)	N OF MONROE ST	2000			MassDOT	10,164					0.29			U	5
58	ABINGTON	PLYMOUTH ST (RT 58)	N OF SUMMER ST	2019	6/26/19		OCPC	14,825	7:00 AM	855	5:00 PM	1,144	0.42	38 MPH	8.8 %	U	5
58	ABINGTON	PLYMOUTH ST (RT 58)	S OF CENTRE AVE (RT 123)	2002	7/23/02		OCPC	13,518	8:00 AM	844	5:00 PM	1,086	0.38	33 MPH	4.9 %	U	5
58	ABINGTON	PLYMOUTH ST (RT 58)	S OF CENTRE AVE (RT 123)	1995	6/29/95		OCPC	13,960					0.39			U	5
58	ABINGTON	PLYMOUTH ST (RT 58)	S OF CENTRE AVE (RT 123)	1994	9/21/94		OCPC	13,529					0.38			U	5
58	ABINGTON	PLYMOUTH ST (RT 58)	S OF CENTRE AVE (RT 123)	1993	8/16/93		OTHER	12,277					0.35			U	5
58	ABINGTON	PLYMOUTH ST (RT 58)	S OF NORTH AVE (RT 139)	2009	5/12/09		OCPC	12,762	7:00 AM	1,006	5:00 PM	1,038	0.36	43 MPH	5.7 %	U	5
58	ABINGTON	PLYMOUTH ST (RT 58)	S OF SUMMER ST	2019	6/26/19		OCPC	16,732	7:00 AM	1,022	5:00 PM	1,350	0.47	37 MPH	9.7 %	U	5
58	HALIFAX	MONPONSETT ST (RT 58)	AT PLYMPTON T/L	2018	8/1/18		OCPC	6,249	7:00 AM	418	5:00 PM	584	0.18	48 MPH	10.7 %	U	5
58	HALIFAX	MONPONSETT ST (RT 58)	AT PLYMPTON T/L	2009	10/28/09		OCPC	5,581	7:00 AM	390	4:00 PM	518	0.16	50 MPH	11.6 %	U	5
58	HALIFAX	MONPONSETT ST (RT 58)	AT PLYMPTON T/L	2008	12/3/08		OCPC	5,416	7:00 AM	400	4:00 PM	497	0.15	50 MPH	10.4 %	U	5
58	HALIFAX	MONPONSETT ST (RT 58)	AT PLYMPTON T/L	2006	8/21/06		OCPC	6,343	7:00 AM	424	5:00 PM	550	0.18	49 MPH	9.2 %	U	5
58	HALIFAX	MONPONSETT ST (RT 58)	AT PLYMPTON T/L	2005	5/24/05		OCPC	5,813	7:00 AM	449	5:00 PM	501	0.16	49 MPH	7.6 %	U	5
58	HALIFAX	MONPONSETT ST (RT 58)	AT PLYMPTON T/L	2004	11/16/04		OCPC	5,873	7:00 AM	496	5:00 PM	533	0.17	50 MPH	10.1 %	U	5
58	HALIFAX	MONPONSETT ST (RT 58)	AT PLYMPTON T/L	2002	9/17/02		OCPC	5,882	7:00 AM	430	5:00 PM	536	0.17	48 MPH	7.1 %	U	5
58	HALIFAX	MONPONSETT ST (RT 58)	AT PLYMPTON T/L	1997	3/26/97		OCPC	5,395	8:00 AM	450	6:00 PM	421	0.15			U	5
58	HALIFAX	MONPONSETT ST (RT 58)	AT PLYMPTON T/L	1991			MassDOT	7,600					0.21			U	5
58	HALIFAX	MONPONSETT ST (RT 58)	N OF PLYMOUTH ST (RT 106)	2018			MassDOT	11,004					0.31			U	5
58	HALIFAX	MONPONSETT ST (RT 58)	N OF PLYMOUTH ST (RT 106)	2007	8/28/07		OCPC	10,425	7:00 AM	614	4:00 PM	882	0.29	39 MPH	5.9 %	U	5
58	HALIFAX	MONPONSETT ST (RT 58)	N OF PLYMOUTH ST (RT 106)	2005	5/24/05		OCPC	10,513	7:00 AM	704	5:00 PM	908	0.30	40 MPH	6.1 %	U	5
58	HALIFAX	MONPONSETT ST (RT 58)	N OF PLYMOUTH ST (RT 106)	2004	11/16/04		OCPC	10,777	7:00 AM	790	5:00 PM	976	0.30	41 MPH	6.4 %	U	5
58	HALIFAX	MONPONSETT ST (RT 58)	N OF PLYMOUTH ST (RT 106)	2003	5/6/03		OCPC	10,763	7:00 AM	674	5:00 PM	970	0.30	40 MPH	5.8 %	U	5
58	HALIFAX	MONPONSETT ST (RT 58)	N OF PLYMOUTH ST (RT 106)	2000	9/12/00		OCPC	10,098	7:00 AM	632	5:00 PM	898	0.28	42 MPH	7.3 %	U	5

State Numbered Route Traffic Counts 1990-2020

Route	Community	Street	Location	Year	Date	Dir	Source	ADT*	AM Peak Hour	AM Peak Volume	PM Peak Hour	PM Peak Volume	V/C Ratio	85% Speed	Heavy Vehicle	U/R	FC
58	HALIFAX	MONPONSETT ST (RT 58)	N OF PLYMOUTH ST (RT 106)	1998	9/22/98		OCPC	9,244	7:00 AM	588	5:00 PM	822	0.26			U	5
58	HALIFAX	MONPONSETT ST (RT 58)	N OF PLYMOUTH ST (RT 106)	1998	5/12/98		OCPC	9,118	7:00 AM	574	5:00 PM	816	0.26			U	5
58	HALIFAX	MONPONSETT ST (RT 58)	N OF PLYMOUTH ST (RT 106)	1993			OTHER	8,157					0.23			U	5
58	HALIFAX	MONPONSETT ST (RT 58)	N OF PLYMOUTH ST (RT 106)	1992			MassDOT	6,500					0.18			U	5
58	HALIFAX	MONPONSETT ST (RT 58)	N OF PLYMOUTH ST (RT 106)	1991	9/2/91		OCPC	8,312					0.23			U	5
58	HALIFAX	MONPONSETT ST (RT 58)	N OF PLYMOUTH ST (RT 106)	1990	6/4/90		OCPC	8,665					0.24			U	5
58	HALIFAX	MONPONSETT ST (RT 58)	S OF PLYMOUTH ST (RT 106)	2018			MassDOT	6,466					0.18			U	5
58	HALIFAX	MONPONSETT ST (RT 58)	S OF PLYMOUTH ST (RT 106)	2007	8/28/07		OCPC	6,633	7:00 AM	458	4:00 PM	570	0.19	43 MPH	8.4 %	U	5
58	HALIFAX	MONPONSETT ST (RT 58)	S OF PLYMOUTH ST (RT 106)	2005	5/24/05		OCPC	6,169	7:00 AM	469	5:00 PM	523	0.17	44 MPH	9.3 %	U	5
58	HALIFAX	MONPONSETT ST (RT 58)	S OF PLYMOUTH ST (RT 106)	2004	11/16/04		OCPC	6,387	7:00 AM	512	5:00 PM	551	0.18	44 MPH	8.9 %	U	5
58	HALIFAX	MONPONSETT ST (RT 58)	S OF PLYMOUTH ST (RT 106)	2003	5/6/03		OCPC	6,845	8:00 AM	490	5:00 PM	610	0.19	46 MPH	8.4 %	U	5
58	HALIFAX	MONPONSETT ST (RT 58)	S OF PLYMOUTH ST (RT 106)	2000	9/12/00		OCPC	7,230	7:00 AM	548	5:00 PM	622	0.20	33 MPH	7.5 %	U	5
58	HALIFAX	MONPONSETT ST (RT 58)	S OF PLYMOUTH ST (RT 106)	1998	9/22/98		OCPC	6,318	7:00 AM	495	4:00 PM	509	0.18			U	5
58	HALIFAX	MONPONSETT ST (RT 58)	S OF PLYMOUTH ST (RT 106)	1998	5/19/98		OCPC	6,591	7:00 AM	475	5:00 PM	558	0.19			U	5
58	HALIFAX	MONPONSETT ST (RT 58)	S OF PLYMOUTH ST (RT 106)	1992			MassDOT	6,500					0.18			U	5
58	HALIFAX	MONPONSETT ST (RT 58)	S OF PLYMOUTH ST (RT 106)	1990	8/1/90		OCPC	6,922					0.19			U	5
58	HANSON	E WASHINGTON ST (RT 58)	E OF W WASHINGTON ST	2019	6/12/19		OCPC	11,574	7:00 AM	953	4:00 PM	1,104	0.33	38 MPH	13.8%	U	5
58	HANSON	INDIAN HEAD ST (RT 58)	N OF MAIN ST (RT 27)	2018			OCPC	12,025					0.26			U	5
58	HANSON	INDIAN HEAD ST (RT 58)	N OF MAIN ST (RT 27)	2008	9/9/08		OCPC	9,264	7:00 AM	652	5:00 PM	856	0.26	45 MPH	8.3 %	U	5
58	HANSON	INDIAN HEAD ST (RT 58)	N OF MAIN ST (RT 27)	2005	5/17/05		OCPC	10,435	7:00 AM	707	5:00 PM	987	0.29	44 MPH	5.9 %	U	5
58	HANSON	INDIAN HEAD ST (RT 58)	N OF MAIN ST (RT 27)	2002	8/6/02		OCPC	11,176	7:00 AM	666	5:00 PM	985	0.31			U	5
58	HANSON	INDIAN HEAD ST (RT 58)	N OF MAIN ST (RT 27)	2001	6/19/01		OCPC	11,214	7:00 AM	707	5:00 PM	1,050	0.32			U	5
58	HANSON	LIBERTY ST (RT 58)	N OF COUNTY RD (RT 14)	2008	9/9/08		OCPC	9,705	8:00 AM	714	5:00 PM	871	0.27	43 MPH	5.7 %	U	5
58	HANSON	LIBERTY ST (RT 58)	N OF COUNTY RD (RT 14)	2004	5/18/04		OCPC	11,355	8:00 AM	799	5:00 PM	1,042	0.32	40 MPH	4.7 %	U	5
58	HANSON	LIBERTY ST (RT 58)	N OF COUNTY RD (RT 14)	1997	10/15/97		OCPC	11,381	7:00 AM	794	5:00 PM	1,041	0.32			U	5
58	HANSON	LIBERTY ST (RT 58)	N OF COUNTY RD (RT 14)	1990	8/1/90		OCPC	11,410					0.32			U	5
58	HANSON	LIBERTY ST (RT 58)	S OF E WASHINGTON ST	2019	6/12/19		OCPC	9,801	7:00 AM	728	5:00 PM	870	0.28	39 MPH	6.1%	U	5
58	HANSON	MONPONSETT ST (RT 58)	AT HALIFAX T/L	2009	8/4/09		OCPC	9,004	7:00 AM	548	5:00 PM	774	0.25	47 MPH	12.1 %	U	5
58	HANSON	MONPONSETT ST (RT 58)	AT HALIFAX T/L	2006	11/27/06		OCPC	9,089	7:00 AM	658	4:00 PM	806	0.26	45 MPH	7.5 %	U	5
58	HANSON	MONPONSETT ST (RT 58)	AT HALIFAX T/L	2003	10/28/03		OCPC	9,777	8:00 AM	652	6:00 PM	904	0.27	43 MPH	5.5 %	U	5
58	HANSON	MONPONSETT ST (RT 58)	AT HALIFAX T/L	2001			MassDOT	9,200					0.26			U	5
58	HANSON	MONPONSETT ST (RT 58)	AT HALIFAX T/L	1997	3/26/97		OCPC	7,870	7:00 AM	615	5:00 PM	680	0.22			U	5
58	HANSON	MONPONSETT ST (RT 58)	S OF MAIN ST (RT 27)	2008	9/9/08		OCPC	7,768	7:00 AM	597	5:00 PM	681	0.22	45 MPH	5.7 %	U	5
58	HANSON	MONPONSETT ST (RT 58)	S OF MAIN ST (RT 27)	2005	5/17/05		OCPC	9,359	7:00 AM	653	5:00 PM	907	0.26	47 MPH	5.5 %	U	5
58	HANSON	MONPONSETT ST (RT 58)	S OF MAIN ST (RT 27)	2002	8/6/02		OCPC	9,532	7:00 AM	613	5:00 PM	857	0.27			U	5
58	HANSON	SPRING ST (RT 58)	N OF W WASHINGTON ST	2019	6/12/19		OCPC	8,612	7:00 AM	620	4:00 PM	775	0.24	39 MPH	10.8%	U	5
58	HANSON	SPRING ST (RT 58)	S OF WHITMAN ST (RT 58)	2008	9/9/08		OCPC	8,345	8:00 AM	646	5:00 PM	758	0.23	44 MPH	6.9 %	U	5
58	HANSON	SPRING ST (RT 58)	S OF WHITMAN ST (RT 58)	2001	6/26/01		OCPC	9,940	7:00 AM	584	5:00 PM	864	0.28			U	5
58	HANSON	W WASHINGTON ST (RT 58)	E OF SPRING ST (RT 58)	2004	5/18/04		OCPC	11,192	8:00 AM	872	6:00 PM	998	0.31	38 MPH	5.5 %	U	5
58	PLYMPTON	MAIN ST (RT 58)	AT CARVER T/L	2019			MassDOT	8,529					0.24			U	5
58	PLYMPTON	MAIN ST (RT 58)	AT CARVER T/L	2018	8/8/18		OCPC	9,249	7:00 AM	638	4:00 PM	830	0.26	48 MPH	11.8%	U	5
58	PLYMPTON	MAIN ST (RT 58)	AT CARVER T/L	2015			MassDOT	8,515					0.24			U	5
58	PLYMPTON	MAIN ST (RT 58)	AT CARVER T/L	2014			MassDOT	8,324					0.23			U	5
58	PLYMPTON	MAIN ST (RT 58)	AT CARVER T/L	2013			MassDOT	8,074					0.23			U	5
58	PLYMPTON	MAIN ST (RT 58)	AT CARVER T/L	2012	9/17/12		MassDOT	8,037					0.23			U	5
58	PLYMPTON	MAIN ST (RT 58)	AT CARVER T/L	2009	10/28/09		OCPC	7,855	7:00 AM	574	4:00 PM	702	0.22	50 MPH	12.4 %	U	5
58	PLYMPTON	MAIN ST (RT 58)	AT CARVER T/L	2008	12/3/08		OCPC	7,818	7:00 AM	595	4:00 PM	700	0.22	50 MPH	10.1 %	U	5
58	PLYMPTON	MAIN ST (RT 58)	AT CARVER T/L	2006	8/21/06		OCPC	8,340	7:00 AM	535	5:00 PM	784	0.23	49 MPH	9.7 %	U	5
58	PLYMPTON	MAIN ST (RT 58)	AT CARVER T/L	2004	6/29/04		OCPC	9,680	8:00 AM	640	6:00 PM	847	0.27	41 MPH	8.3 %	U	5
58	PLYMPTON	MAIN ST (RT 58)	AT CARVER T/L	2002	5/14/02		OCPC	9,527	8:00 AM	695	5:00 PM	790	0.27	49 MPH	9.0 %	U	5
58	PLYMPTON	MAIN ST (RT 58)	AT CARVER T/L	1997	3/26/97		OCPC	8,883	9:00 AM	578	5:00 PM	802	0.25			U	5
58	PLYMPTON	MAIN ST (RT 58)	AT CARVER T/L	1995			MassDOT	8,000					0.23			U	5
58	PLYMPTON	MAIN ST (RT 58)	AT CARVER T/L	1991			MassDOT	7,600					0.21			U	5
58	PLYMPTON	MAIN ST (RT 58)	N OF ELM ST	2018	8/8/18		OCPC	10,750	7:00 AM	729	5:00 PM	1,038	0.30	38 MPH	11.0%	U	5
58	PLYMPTON	MAIN ST (RT 58)	N OF ELM ST	2008	12/3/08		OCPC	8,593	7:00 AM	714	4:00 PM	762	0.24	40 MPH	9.4 %	U	5

State Numbered Route Traffic Counts 1990-2020

Route	Community	Street	Location	Year	Date	Dir	Source	ADT*	AM Peak Hour	AM Peak Volume	PM Peak Hour	PM Peak Volume	V/C Ratio	85% Speed	Heavy Vehicle	U/R	FC
58	PLYMPTON	MAIN ST (RT 58)	N OF ELM ST	2006	8/21/06		OCPC	9,312	7:00 AM	648	5:00 PM	861	0.26	40 MPH	9.0 %	U	5
58	PLYMPTON	MAIN ST (RT 58)	N OF ELM ST	2004	6/29/04		OCPC	10,289	8:00 AM	682	5:00 PM	892	0.29	36 MPH	9.0 %	U	5
58	PLYMPTON	MAIN ST (RT 58)	N OF ELM ST	2002	5/14/02		OCPC	9,748	8:00 AM	836	6:00 PM	830	0.27	39 MPH	7.9 %	U	5
58	PLYMPTON	MAIN ST (RT 58)	N OF ELM ST	1997	11/12/97		OCPC	8,396	6:00 AM	493	3:00 PM	696	0.24			U	5
58	PLYMPTON	MAIN ST (RT 58)	N OF ELM ST	1993	11/8/93		OCPC	7,455					0.21			U	5
58	PLYMPTON	PALMER RD (RT 58)	S OF CENTER ST	2018	8/8/18		OCPC	8,469	7:00 AM	582	5:00 PM	832	0.24	44 MPH	8.5 %	U	5
58	PLYMPTON	PALMER RD (RT 58)	S OF CENTER ST	2008	12/3/08		OCPC	6,629	7:00 AM	556	5:00 PM	606	0.19	50 MPH	10.2 %	U	5
58	PLYMPTON	PALMER RD (RT 58)	S OF CENTER ST	2005	6/7/05		OCPC	6,522	7:00 AM	452	5:00 PM	575	0.18	48 MPH	8.5 %	U	5
58	PLYMPTON	PALMER RD (RT 58)	S OF CENTER ST	2002	5/14/02		OCPC	7,580	8:00 AM	658	6:00 PM	666	0.21	47 MPH	7.5 %	U	5
58	PLYMPTON	PALMER RD (RT 58)	S OF CENTER ST	1997	11/12/97		OCPC	6,757	8:00 AM	586	4:00 PM	657	0.19			U	5
58	WHITMAN	PLYMOUTH ST (RT 58)	AT HANSON T/L	2008	4/9/08		OCPC	8,029	7:00 AM	644	5:00 PM	762	0.23	40 MPH	5.9 %	U	5
58	WHITMAN	PLYMOUTH ST (RT 58)	AT HANSON T/L	2005	6/29/05		OCPC	8,720	8:00 AM	567	5:00 PM	744	0.25	40 MPH	4.4 %	U	5
58	WHITMAN	PLYMOUTH ST (RT 58)	AT HANSON T/L	2001	12/4/01		OCPC	7,924	7:00 AM	621	5:00 PM	682	0.22	42 MPH	4.2 %	U	5
58	WHITMAN	PLYMOUTH ST (RT 58)	AT HANSON T/L	2001	6/26/01		OCPC	9,040	8:00 AM	562	5:00 PM	788	0.25	43 MPH	4.7 %	U	5
58	WHITMAN	PLYMOUTH ST (RT 58)	AT HANSON T/L	1997	3/26/97		OCPC	7,626	7:00 AM	676	5:00 PM	668	0.21			U	5
58	WHITMAN	PLYMOUTH ST (RT 58)	N OF PLEASANT ST	2009	6/3/09		OCPC	7,494	7:00 AM	564	5:00 PM	630	0.21	40 MPH	5.6 %	U	5
58	WHITMAN	PLYMOUTH ST (RT 58)	N OF PLEASANT ST	2006	6/26/06		OCPC	7,113	7:00 AM	480	5:00 PM	610	0.20	40 MPH	5.0 %	U	5
58	WHITMAN	PLYMOUTH ST (RT 58)	N OF PLEASANT ST	2005	6/29/05		OCPC	7,387	7:00 AM	506	5:00 PM	630	0.21	40 MPH	5.3 %	U	5
58	WHITMAN	PLYMOUTH ST (RT 58)	N OF SOUTH AVE	2009	6/3/09		OCPC	5,139	7:00 AM	374	5:00 PM	459	0.14	45 MPH	9.1 %	U	5
58	WHITMAN	PLYMOUTH ST (RT 58)	N OF SOUTH AVE	2005	6/29/05		OCPC	5,156	7:00 AM	366	5:00 PM	418	0.15	43 MPH	8.2 %	U	5
58	WHITMAN	PLYMOUTH ST (RT 58)	N OF SOUTH AVE	2001	7/31/01		OCPC	5,622	8:00 AM	396	5:00 PM	476	0.16	42 MPH	3.0 %	U	5
58	WHITMAN	PLYMOUTH ST (RT 58)	N OF SOUTH AVE	1993	11/30/93		OCPC	6,209					0.17			U	5
80	KINGSTON	BISHOPS HWY (RT 80)	N OF PARTING WAYS RD	2009	11/4/09		OCPC	2,505	7:00 AM	328	2:00 PM	316	0.07	54 MPH	7.4 %	R	5
80	KINGSTON	BISHOPS HWY (RT 80)	N OF PARTING WAYS RD	2006	7/24/06		OCPC	2,156	10:00 AM	142	3:00 PM	182	0.06	53 MPH	5.4 %	R	5
80	KINGSTON	BISHOPS HWY (RT 80)	N OF PARTING WAYS RD	2003	7/22/03		OCPC	2,720	8:00 AM	186	4:00 PM	268	0.08	44 MPH	4.7 %	R	5
80	KINGSTON	BISHOPS HWY (RT 80)	S OF INDIAN POND RD	2006	7/24/06		OCPC	2,154	8:00 AM	138	4:00 PM	186	0.06	53 MPH	6.5 %	R	5
80	KINGSTON	BISHOPS HWY (RT 80)	S OF INDIAN POND RD	2002	10/29/02		OCPC	3,476	9:00 AM	478	4:00 PM	406	0.10	49 MPH	6.0 %	R	5
80	KINGSTON	BISHOPS HWY (RT 80)	S OF INDIAN POND RD	1990	7/16/90		OCPC	2,386					0.07			R	5
80	KINGSTON	BROOK ST (RT 80)	E OF COUNTRY CLUB WAY	2018	5/2/18		OCPC	5,480	8:00 AM	442	4:00 PM	457	0.15	42 MPH	6.5 %	U	6
80	KINGSTON	BROOK ST (RT 80)	E OF COUNTRY CLUB WAY	2016	5/3/16		OCPC	4,776	8:00 AM	372	1:00 PM	420	0.13	44 MPH	10.2 %	U	6
80	KINGSTON	BROOK ST (RT 80)	W OF MAIN ST (RT 3A)	2010	9/14/10		OCPC	4,490	8:00 AM	366	5:00 PM	385	0.13	45 MPH		U	5
80	KINGSTON	BROOK ST (RT 80)	W OF MAIN ST (RT 3A)	2006	9/26/06		OCPC	5,024	8:00 AM	396	4:00 PM	416	0.14			U	5
80	KINGSTON	BROOK ST (RT 80)	W OF MAIN ST (RT 3A)	2002	10/29/02		OCPC	6,444	9:00 AM	575	4:00 PM	550	0.18	44 MPH	7.8 %	U	5
80	KINGSTON	BROOK ST (RT 80)	W OF MAIN ST (RT 3A)	1997	10/7/97		OCPC	6,115	7:00 AM	516	5:00 PM	526	0.17			U	5
80	KINGSTON	BROOK ST (RT 80)	W OF MAIN ST (RT 3A)	1990	5/2/90		OCPC	5,454					0.15			U	5
80	KINGSTON	ELM ST (RT 80)	E OF INDIAN POND RD (RT 80)	2006	7/24/06		OCPC	3,963	8:00 AM	298	5:00 PM	323	0.11			U	5
80	KINGSTON	ELM ST (RT 80)	E OF SOUTH ST	2002	10/29/02		OCPC	6,722	9:00 AM	604	6:00 PM	602	0.19	49 MPH	6.6 %	U	5
80	KINGSTON	ELM ST (RT 80)	S OF BROOK ST (RT 80)	2018	5/2/18		OCPC	5,823	7:00 AM	432	5:00 PM	551	0.16	42 MPH	6.5 %	U	5
80	KINGSTON	ELM ST (RT 80)	S OF BROOK ST (RT 80)	2016	5/3/16		OCPC	5,275	7:00 AM	432	5:00 PM	462	0.15	43 MPH	10.2 %	U	5
80	KINGSTON	ELM ST (RT 80)	S OF BROOK ST (RT 80)	2010	9/14/10		OCPC	5,299	8:00 AM	402	5:00 PM	483	0.15	44 MPH		U	5
80	KINGSTON	ELM ST (RT 80)	S OF BROOK ST (RT 80)	1997	12/2/97		OCPC	5,680	7:00 AM	531	5:00 PM	455	0.16			U	5
80	KINGSTON	ELM ST (RT 80)	S OF BROOK ST (RT 80)	1997	9/15/97		OCPC	7,982	7:00 AM	703	5:00 PM	712	0.22			U	5
80	KINGSTON	ELM ST (RT 80)	S OF BROOK ST (RT 80)	1990	7/16/90		OCPC	7,174					0.20			U	5
80	KINGSTON	INDIAN POND RD (RT 80)	S OF ELM ST (RT 80)	2009	11/4/09		OCPC	2,009	7:00 AM	253	2:00 PM	230	0.06	50 MPH	5.5 %	U	5
80	KINGSTON	INDIAN POND RD (RT 80)	S OF ELM ST (RT 80)	2006	7/24/06		OCPC	2,009	10:00 AM	130	4:00 PM	172	0.06			U	5
80	KINGSTON	INDIAN POND RD (RT 80)	S OF ELM ST (RT 80)	2003	7/22/03		OCPC	2,416	9:00 AM	145	5:00 PM	219	0.07	50 MPH	4.4 %	U	5
80	KINGSTON	INDIAN POND RD (RT 80)	S OF ELM ST (RT 80)	2002	10/29/02		OCPC	3,039	8:00 AM	330	4:00 PM	302	0.09	50 MPH	6.0 %	U	5
80	KINGSTON	PLYMPTON RD (RT 80)	AT PLYMOUTH T/L	2006	7/24/06		OCPC	3,570	10:00 AM	232	3:00 PM	304	0.10	49 MPH	4.0 %	U	5
80	PLYMOUTH	PLYMPTON RD (RT 80)	E OF KRISTIN RD	2017	9/27/17		OCPC	6,349	7:00 AM	661	5:00 PM	654	0.18	44 MPH	5.3 %	U	5
80	PLYMOUTH	PLYMPTON RD (RT 80)	E OF STERLING BLVD	2017	9/27/17		OCPC	6,830	7:00 AM	671	5:00 PM	675	0.19	44 MPH	7.0 %	U	5
80	PLYMOUTH	PLYMPTON RD (RT 80)	N OF CARVER RD	2017	9/27/17		OCPC	10,516	11:00 AM	688	5:00 PM	916	0.30	42 MPH	4.6 %	U	5
80	PLYMOUTH	PLYMPTON RD (RT 80)	N OF CARVER RD	2007	11/7/07		OCPC	12,306	7:00 AM	920	3:00 PM	958	0.35	44 MPH	6.1 %	U	5
80	PLYMOUTH	PLYMPTON RD (RT 80)	N OF CARVER RD	2002	7/9/02		OCPC	11,710	8:00 AM	834	4:00 PM	901	0.33			U	5
80	PLYMOUTH	PLYMPTON RD (RT 80)	N OF CARVER RD	1997	7/9/97		OCPC	7,721	7:00 AM	450	4:00 PM	721	0.22			U	5
80	PLYMOUTH	PLYMPTON RD (RT 80)	N OF CARVER RD	1990	6/18/90		OCPC	3,902					0.11			U	5

State Numbered Route Traffic Counts 1990-2020

Route	Community	Street	Location	Year	Date	Dir	Source	ADT*	AM Peak Hour	AM Peak Volume	PM Peak Hour	PM Peak Volume	V/C Ratio	85% Speed	Heavy Vehicle	U/R	FC
80	PLYMOUTH	PLYMPTON RD (RT 80)	W OF COMMERCE WAY	2017	9/27/17		OCPC	7,425	7:00 AM	698	5:00 PM	762	0.21	44 MPH	3.9%	U	5
104	BRIDGEWATER	OLD PLYMOUTH ST (RT 104)	W OF EAST ST	2010	12/8/10		OCPC	1,434		89		133	0.04	43 MPH	0.0%	U	0
104	BRIDGEWATER	OLD PLYMOUTH ST (RT 104)	W OF PLYMOUTH ST (RT 106)	2017	12/6/17		OCPC	7,071	7:00 AM	532	4:00 PM	664	0.15	36 MPH	9.1%	U	5
104	BRIDGEWATER	OLD PLYMOUTH ST (RT 104)	W OF PLYMOUTH ST (RT 106)	2006	10/16/06		OCPC	5,423	7:00 AM	421	4:00 PM	431	0.15	34 MPH	12.4 %	U	5
104	BRIDGEWATER	OLD PLYMOUTH ST (RT 104)	W OF PLYMOUTH ST (RT 106)	1994	8/8/94		OCPC	4,246					0.12			U	5
104	BRIDGEWATER	PLEASANT ST (RT 104)	AT RAYNHAM T/L	2011	10/25/11		OCPC	6,951	7:00 AM	517	5:00 PM	716	0.20	49 MPH	6.8%	U	5
104	BRIDGEWATER	PLEASANT ST (RT 104)	AT RAYNHAM T/L	2003	7/15/03		OCPC	9,976	8:00 AM	722	5:00 PM	917	0.28	47 MPH	5.2 %	U	5
104	BRIDGEWATER	PLEASANT ST (RT 104)	AT RAYNHAM T/L	2000	10/19/00		OTHER	9,609	7:00 AM	747	5:00 PM	915	0.27			U	5
104	BRIDGEWATER	PLEASANT ST (RT 104)	AT RAYNHAM T/L	1995			MassDOT	5,900					0.17			U	5
104	BRIDGEWATER	PLEASANT ST (RT 104)	AT RAYNHAM T/L	1995			OTHER	8,884					0.25			U	5
104	BRIDGEWATER	PLEASANT ST (RT 104)	AT RAYNHAM T/L	1991			MassDOT	4,300					0.12			U	5
104	BRIDGEWATER	PLEASANT ST (RT 104)	E OF AMVETS MEM HWY (RT 24)	2005	12/12/05		OCPC	23,852	7:00 AM	1,825	3:00 PM	1,723	0.67	45 MPH	6.8 %	U	5
104	BRIDGEWATER	PLEASANT ST (RT 104)	E OF AMVETS MEM HWY (RT 24)	2000			OTHER	25,150		1,480		2,040	0.71			U	5
104	BRIDGEWATER	PLEASANT ST (RT 104)	E OF AMVETS MEM HWY (RT 24)	1995	10/24/95		OCPC	24,631					0.69			U	5
104	BRIDGEWATER	PLEASANT ST (RT 104)	E OF ELM ST	2015	10/14/15		OCPC	23,537	8:00 AM	1,706	2:00 PM	1,666	0.64	39 MPH	8.8%	U	5
104	BRIDGEWATER	PLEASANT ST (RT 104)	E OF ELM ST	2011	10/25/11		OCPC	23,341	8:00 AM	1,646	3:00 PM	1,754	0.66	42 MPH	6.9%	U	5
104	BRIDGEWATER	PLEASANT ST (RT 104)	E OF ELM ST	2005	12/12/05		OCPC	23,018	6:00 AM	1,617	3:00 PM	1,653	0.65	45 MPH	5.6 %	U	5
104	BRIDGEWATER	PLEASANT ST (RT 104)	E OF ELM ST	2001	5/5/01		OTHER	21,730	7:00 AM	1,683	5:00 PM	1,754	0.61			U	5
104	BRIDGEWATER	PLEASANT ST (RT 104)	E OF ELM ST	1997			MassDOT	20,600	8:00 AM	1,850	6:00 PM	1,757	0.58			U	5
104	BRIDGEWATER	PLEASANT ST (RT 104)	E OF ELM ST	1996	4/22/96		OCPC	22,122	7:00 AM	2,088	4:00 PM	1,890	0.62			U	5
104	BRIDGEWATER	PLEASANT ST (RT 104)	E OF ELM ST	1995	10/23/95		OCPC	21,580					0.61			U	5
104	BRIDGEWATER	PLEASANT ST (RT 104)	E OF NORTH ST	2011	10/25/11		OCPC	21,873	7:00 AM	1,590	4:00 PM	1,882	0.62	45 MPH	5.9%	U	5
104	BRIDGEWATER	PLEASANT ST (RT 104)	E OF NORTH ST	2003	9/22/03		OTHER	25,200	7:00 AM	2,001	5:00 PM	2,015	0.71			U	5
104	BRIDGEWATER	PLEASANT ST (RT 104)	E OF PROSPECT ST	2000			OTHER	19,755		1,585		1,595	0.56			U	5
104	BRIDGEWATER	PLEASANT ST (RT 104)	E OF PROSPECT ST	1996	4/22/96		OCPC	20,205	7:00 AM	1,985	4:00 PM	1,681	0.57			U	5
104	BRIDGEWATER	PLEASANT ST (RT 104)	E OF VERNON ST	2011	10/25/11		OCPC	23,640	7:00 AM	1,774	5:00 PM	2,015	0.66	45 MPH	6.0%	U	5
104	BRIDGEWATER	PLEASANT ST (RT 104)	W OF AMVETS MEM HWY (RT 24)	2005	12/12/05		OCPC	11,442	7:00 AM	812	5:00 PM	1,100	0.32	55 MPH	10.8 %	U	5
104	BRIDGEWATER	PLEASANT ST (RT 104)	W OF AMVETS MEM HWY (RT 24)	2000	1/12/00		OTHER	10,189	7:00 AM	804	4:00 PM	917	0.29			U	5
104	BRIDGEWATER	PLEASANT ST (RT 104)	W OF ELM ST	2015	10/14/15		OCPC	23,177	8:00 AM	1,623	2:00 PM	1,512	0.33	37 MPH	10.3%	U	5
104	BRIDGEWATER	PLEASANT ST (RT 104)	W OF SOUTH ST (RT 104)	2010	4/13/10		OCPC	13,127	7:00 AM	888	4:00 PM	882	0.37	40 MPH	0.0%	U	5
104	BRIDGEWATER	PLEASANT ST (RT 104)	W OF SOUTH ST (RT 104)	2005	12/19/05		OCPC	13,793	7:00 AM	902	4:00 PM	977	0.39	40 MPH	5.6 %	U	5
104	BRIDGEWATER	PLEASANT ST (RT 104)	W OF SOUTH ST (RT 104)	2000			OTHER	14,365		995		1,130	0.40			U	5
104	BRIDGEWATER	PLEASANT ST (RT 104)	W OF SOUTH ST (RT 104)	1997	4/29/97		OCPC	16,765	9:00 AM	1,185	5:00 PM	1,417	0.47			U	5
104	BRIDGEWATER	PLEASANT ST (RT 104)	W OF VERNON ST	2011	10/25/11		OCPC	20,815	7:00 AM	1,440	4:00 PM	1,724	0.59	45 MPH	8.2%	U	5
104	BRIDGEWATER	PLYMOUTH ST (RT 104)	E OF HAYWARD ST	2010	4/13/10		OCPC	11,333	7:00 AM	775	4:00 PM	924	0.32	44 MPH	0.0%	U	5
104	BRIDGEWATER	PLYMOUTH ST (RT 104)	E OF HAYWARD ST	2000			OTHER	11,290		830		925	0.32			U	5
104	BRIDGEWATER	PLYMOUTH ST (RT 104)	E OF HAYWARD ST	1999	1/6/99		OCPC	8,767	7:00 AM	658	4:00 PM	762	0.25			U	5
104	BRIDGEWATER	PLYMOUTH ST (RT 104)	E OF HAYWARD ST	1998	9/15/98		OCPC	10,744	7:00 AM	781	5:00 PM	885	0.30			U	5
104	BRIDGEWATER	PLYMOUTH ST (RT 104)	E OF HAYWARD ST	1997	9/24/97		OCPC	9,679	9:00 AM	807	6:00 PM	689	0.27			U	5
104	BRIDGEWATER	PLYMOUTH ST (RT 104)	E OF HOOPER ST	2010	4/28/10		OCPC	15,949	7:00 AM	958	5:00 PM	1,262	0.45	40 MPH	0.0%	U	5
104	BRIDGEWATER	PLYMOUTH ST (RT 104)	E OF MILL ST	2007	10/16/07		OCPC	7,644	7:00 AM	596	4:00 PM	650	0.21	49 MPH	9.6 %	U	5
104	BRIDGEWATER	PLYMOUTH ST (RT 104)	W OF HAYWARD ST	2010	4/13/10		OCPC	13,036	7:00 AM	776	4:00 PM	1,108	0.37	43 MPH	0.0%	U	5
104	BRIDGEWATER	PLYMOUTH ST (RT 104)	W OF HAYWARD ST	1998			MassDOT	11,200					0.32			U	5
104	BRIDGEWATER	PLYMOUTH ST (RT 104)	W OF HOOPER ST	2010	4/28/10		OCPC	18,191	11:00 AM	1,029	5:00 PM	1,342	0.51	34 MPH	0.0%	U	5
104	BRIDGEWATER	PLYMOUTH ST (RT 104)	W OF MILL ST	1990	9/25/90		OCPC	6,492					0.18			U	5
104	BRIDGEWATER	PLYMOUTH ST (RT 104)	W OF SPRING ST	2020	7/30/20		MassDOT	11,443					0.32			U	5
104	BRIDGEWATER	PLYMOUTH ST (RT 104)	W OF SPRING ST	2018			MassDOT	13,225					0.37			U	5
104	BRIDGEWATER	PLYMOUTH ST (RT 104)	W OF SPRING ST	2018			MassDOT	13,185					0.37			U	5
104	BRIDGEWATER	PLYMOUTH ST (RT 104)	W OF SPRING ST	2016			MassDOT	16,557					0.47			U	5
104	BRIDGEWATER	PLYMOUTH ST (RT 104)	W OF SPRING ST	2015			MassDOT	11,237					0.32			U	5
104	BRIDGEWATER	PLYMOUTH ST (RT 104)	W OF SPRING ST	2014			MassDOT	10,984					0.31			U	5
104	BRIDGEWATER	PLYMOUTH ST (RT 104)	W OF SPRING ST	2013	6/17/13		MassDOT	10,654					0.30			U	5
104	BRIDGEWATER	PLYMOUTH ST (RT 104)	W OF SPRING ST	2012			MassDOT	12,056					0.34			U	5
104	BRIDGEWATER	PLYMOUTH ST (RT 104)	W OF SPRING ST	2011	8/8/11		MassDOT	11,298					0.32			U	5
104	BRIDGEWATER	PLYMOUTH ST (RT 104)	W OF SPRING ST	2010	9/20/10		MassDOT	15,900					0.45			U	5

State Numbered Route Traffic Counts 1990-2020

Route	Community	Street	Location	Year	Date	Dir	Source	ADT*	AM Peak Hour	AM Peak Volume	PM Peak Hour	PM Peak Volume	V/C Ratio	85% Speed	Heavy Vehicle	U/R	FC
104	BRIDGEWATER	PLYMOUTH ST (RT 104)	W OF SPRING ST	2009				13,752					0.39			U	5
104	BRIDGEWATER	PLYMOUTH ST (RT 104)	W OF SPRING ST	2008	7/29/08		MassDOT	13,800	9:00 AM	1,018	7:00 PM	1,310	0.39			U	5
104	BRIDGEWATER	PLYMOUTH ST (RT 104)	W OF SPRING ST	2007	4/3/07		MassDOT	16,300					0.46			U	5
104	BRIDGEWATER	PLYMOUTH ST (RT 104)	W OF SPRING ST	2006				15,085					0.42			U	5
104	BRIDGEWATER	PLYMOUTH ST (RT 104)	W OF SPRING ST	2005	12/20/05		OCPC	15,018	7:00 AM	985	3:00 PM	1,061	0.42	34 MPH	6.4 %	U	5
104	BRIDGEWATER	PLYMOUTH ST (RT 104)	W OF SPRING ST	2005	6/20/05		MassDOT	15,200	8:00 AM	1,037	5:00 PM	1,471	0.43			U	5
104	BRIDGEWATER	PLYMOUTH ST (RT 104)	W OF SPRING ST	2004			MassDOT	18,900					0.53			U	5
104	BRIDGEWATER	PLYMOUTH ST (RT 104)	W OF SPRING ST	2003				17,639					0.50			U	5
104	BRIDGEWATER	PLYMOUTH ST (RT 104)	W OF SPRING ST	2002	3/26/02		MassDOT	17,600					0.50			U	5
104	BRIDGEWATER	PLYMOUTH ST (RT 104)	W OF SPRING ST	2001	8/6/01		MassDOT	13,600					0.38			U	5
104	BRIDGEWATER	PLYMOUTH ST (RT 104)	W OF SPRING ST	1999	7/12/99		MassDOT	13,400					0.38			U	5
104	BRIDGEWATER	PLYMOUTH ST (RT 104)	W OF SPRING ST	1998	1/26/98		MassDOT	18,300					0.51			U	5
104	BRIDGEWATER	PLYMOUTH ST (RT 104)	W OF SPRING ST	1997	9/24/97		OCPC	18,162	7:00 AM	1,237	4:00 PM	1,421	0.51			U	5
104	BRIDGEWATER	PLYMOUTH ST (RT 104)	W OF SPRING ST	1996	6/25/96		MassDOT	14,500					0.41			U	5
104	BRIDGEWATER	PLYMOUTH ST (RT 104)	W OF SPRING ST	1995			MassDOT	15,000					0.42			U	5
104	BRIDGEWATER	PLYMOUTH ST (RT 104)	W OF SPRING ST	1992			MassDOT	12,000					0.34			U	5
104	BRIDGEWATER	PLYMOUTH ST (RT 104)	W OF SPRING ST	1990	4/23/90		OCPC	12,636					0.36			U	5
104	BRIDGEWATER	POND ST (RT 104)	E OF ROBERTS RD	2004	6/15/04		OCPC	5,574	8:00 AM	381	5:00 PM	476	0.16	39 MPH	7.3 %	U	5
104	BRIDGEWATER	POND ST (RT 104)	W OF ROBERTS RD	2004	6/15/04		OCPC	7,348	8:00 AM	510	5:00 PM	641	0.21	43 MPH	7.9 %	U	5
104	BRIDGEWATER	POND ST (RT 104)	W OF ROBERTS RD	2002	9/17/02		OCPC	6,795	8:00 AM	486	6:00 PM	608	0.19	41 MPH	5.1 %	U	5
104	BRIDGEWATER	POND ST (RT 104)	W OF ROBERTS RD	1997	3/3/97		OCPC	6,641	7:00 AM	512	4:00 PM	572	0.19			U	5
104	BRIDGEWATER	POND ST (RT 104)	W OF ROBERTS RD	1990	4/25/90		OCPC	5,381					0.15			U	5
104	BRIDGEWATER	SOUTH ST (RT 104)	N OF PLEASANT ST (RT 104)	2010	4/13/10		OCPC	17,420	7:00 AM	1,228	5:00 PM	1,362	0.49	34 MPH	0.0%	U	5
104	BRIDGEWATER	SOUTH ST (RT 104)	N OF PLEASANT ST (RT 104)	1997	4/29/97		OCPC	17,904	7:00 AM	1,269	4:00 PM	1,329	0.50			U	5
104	BRIDGEWATER	SOUTH ST (RT 104)	N OF PLEASANT ST (RT 104)	1990	4/25/90		OCPC	17,933					0.50			U	5
104	BRIDGEWATER	SOUTH ST (RT 104)	S OF CENTRAL SQ (RT 18/28/104)	2015	10/14/15		OCPC	15,787	7:00 AM	1,160	4:00 PM	1,121	0.44		0.0%	U	5
104	BRIDGEWATER	SOUTH ST (RT 104)	S OF CENTRAL SQ (RT 18/28/104)	2002				15,400					0.43			U	5
104	BRIDGEWATER	SOUTH ST (RT 104)	S OF CENTRAL SQ (RT 18/28/104)	1998				15,400					0.43			U	5
104	BRIDGEWATER	SUMMER ST (RT 104)	E OF CENTRAL SQ (RT 18/28/104)	2015	10/7/15		OCPC	16,559	7:00 AM	1,100	4:00 PM	1,266	0.47		0.0%	U	5
104	BRIDGEWATER	SUMMER ST (RT 104)	E OF CENTRAL SQ (RT 18/28/104)	2002	9/10/02		OCPC	17,075	7:00 AM	1,274	4:00 PM	1,260	0.48			U	5
104	BRIDGEWATER	SUMMER ST (RT 104)	E OF CENTRAL SQ (RT 18/28/104)	1999	4/27/99		OCPC	16,568	7:00 AM	1,119	4:00 PM	1,318	0.47	37 MPH	13.3 %	U	5
104	BRIDGEWATER	SUMMER ST (RT 104)	E OF CENTRAL SQ (RT 18/28/104)	1990	4/25/90		OCPC	14,716					0.41			U	5
104	BRIDGEWATER	SUMMER ST RAMP (RT 104)	E OF CENTRAL SQ (RT 18/28/104)	2009	9/16/09	EB	OCPC	6,050	7:00 AM	452	4:00 PM	506	0.34			U	5
105	HALIFAX	THOMPSON ST (RT 105)	AT MIDDLEBOROUGH T/L	2008	8/13/08		OCPC	3,994	8:00 AM	294	4:00 PM	378	0.11	48 MPH	8.6 %	U	5
105	HALIFAX	THOMPSON ST (RT 105)	AT MIDDLEBOROUGH T/L	2006	7/11/06		OCPC	4,075	7:00 AM	294	5:00 PM	363	0.11	49 MPH	8.7 %	U	5
105	HALIFAX	THOMPSON ST (RT 105)	AT MIDDLEBOROUGH T/L	2001			MassDOT	2,700					0.08			U	5
105	HALIFAX	THOMPSON ST (RT 105)	AT MIDDLEBOROUGH T/L	1994			MassDOT	1,400					0.04			U	5
105	HALIFAX	THOMPSON ST (RT 105)	N OF PRATT ST	1990	6/4/90		OCPC	1,501					0.04			U	5
105	HALIFAX	THOMPSON ST (RT 105)	S OF PINE ST	2000	9/27/00		OCPC	1,769	7:00 AM	143	4:00 PM	172	0.05	48 MPH	7.9 %	U	6
105	HALIFAX	THOMPSON ST (RT 105)	S OF PLYMOUTH ST (RT 106)	2017	12/6/17		OCPC	2,835	8:00 AM	200	4:00 PM	281	0.08	44 MPH	6.6%	U	6
105	HALIFAX	THOMPSON ST (RT 105)	S OF PLYMOUTH ST (RT 106)	2008	8/13/08		OCPC	2,792	11:00 AM	175	4:00 PM	253	0.08	45 MPH	5.1 %	U	6
105	HALIFAX	THOMPSON ST (RT 105)	S OF PLYMOUTH ST (RT 106)	2006	7/11/06		OCPC	3,007	8:00 AM	196	3:00 PM	245	0.08	48 MPH	6.2 %	U	6
105	HALIFAX	THOMPSON ST (RT 105)	S OF PLYMOUTH ST (RT 106)	2003	5/20/03		OCPC	2,645	8:00 AM	164	6:00 PM	253	0.07	46 MPH	3.9 %	U	6
105	HALIFAX	THOMPSON ST (RT 105)	S OF PLYMOUTH ST (RT 106)	2000	9/19/00		OCPC	2,096	7:00 AM	157	5:00 PM	200	0.06	38 MPH	7.2 %	U	6
105	HALIFAX	THOMPSON ST (RT 105)	S OF PLYMOUTH ST (RT 106)	1999	8/23/99		OCPC	1,862	7:00 AM	111	5:00 PM	165	0.05			U	6
105	HALIFAX	THOMPSON ST (RT 105)	S OF PLYMOUTH ST (RT 106)	1992			MassDOT	1,000					0.03			U	6
106	E BRIDGEWATER	PLYMOUTH ST (RT 106)	AT HALIFAX T/L	2009	9/29/09		OCPC	12,114	7:00 AM	950	5:00 PM	1,068	0.34	45 MPH	6.8 %	U	5
106	E BRIDGEWATER	PLYMOUTH ST (RT 106)	AT HALIFAX T/L	2007	8/28/07		OCPC	11,375	7:00 AM	798	5:00 PM	971	0.32	46 MPH	6.5 %	U	5
106	E BRIDGEWATER	PLYMOUTH ST (RT 106)	AT HALIFAX T/L	2005	5/24/05		OCPC	10,958	7:00 AM	848	5:00 PM	983	0.31	50 MPH	5.9 %	U	5
106	E BRIDGEWATER	PLYMOUTH ST (RT 106)	AT HALIFAX T/L	2004	11/16/04		OCPC	12,150	7:00 AM	971	5:00 PM	1,042	0.34	50 MPH	5.4 %	U	5
106	E BRIDGEWATER	PLYMOUTH ST (RT 106)	AT HALIFAX T/L	2003	5/20/03		OCPC	12,169	7:00 AM	885	5:00 PM	1,106	0.34	50 MPH	6.3 %	U	5
106	E BRIDGEWATER	PLYMOUTH ST (RT 106)	AT HALIFAX T/L	1997	3/26/97		OCPC	10,751	7:00 AM	913	4:00 PM	911	0.30			U	5
106	E BRIDGEWATER	PLYMOUTH ST (RT 106)	AT HALIFAX T/L	1994	8/8/94		OCPC	10,708					0.30			U	5
106	E BRIDGEWATER	PLYMOUTH ST (RT 106)	E OF OLD PLYMOUTH ST (RT 104)	2017	12/6/17		OCPC	12,108	7:00 AM	889	4:00 PM	1,062	0.34	47 MPH	8.7%	U	5
106	E BRIDGEWATER	PLYMOUTH ST (RT 106)	E OF WHITMAN ST (RT 106)	2009	9/29/09		OCPC	11,955	7:00 AM	926	5:00 PM	1,100	0.34	44 MPH	9.0 %	U	5

State Numbered Route Traffic Counts 1990-2020

Route	Community	Street	Location	Year	Date	Dir	Source	ADT*	AM Peak Hour	AM Peak Volume	PM Peak Hour	PM Peak Volume	V/C Ratio	85% Speed	Heavy Vehicle	U/R	FC
106	E BRIDGEWATER	PLYMOUTH ST (RT 106)	E OF WHITMAN ST (RT 106)	2003	7/29/03		OCPC	12,560	8:00 AM	814	5:00 PM	1,067	0.35	43 MPH	4.9 %	U	5
106	E BRIDGEWATER	PLYMOUTH ST (RT 106)	E OF WHITMAN ST (RT 106)	1998	9/2/98		OCPC	12,150	7:00 AM	899	5:00 PM	1,128	0.34			U	5
106	E BRIDGEWATER	PLYMOUTH ST (RT 106)	E OF WHITMAN ST (RT 106)	1993	10/4/93		OCPC	9,964					0.28			U	5
106	E BRIDGEWATER	PLYMOUTH ST (RT 106)	E OF WHITMAN ST (RT 106)	1990	11/14/90		OCPC	10,760					0.30			U	5
106	E BRIDGEWATER	PLYMOUTH ST (RT 106)	N OF OLD PLYMOUTH ST (RT 104)	2017	12/6/17		OCPC	7,834	7:00 AM	608	5:00 PM	704	0.22	47 MPH	11.3%	U	5
106	E BRIDGEWATER	PLYMOUTH ST (RT 106)	S OF WHITMAN ST (RT 106)	2017	11/15/17		OCPC	12,326	7:00 AM	958	5:00 PM	1,050	0.35	42 MPH	7.6%	U	5
106	E BRIDGEWATER	PLYMOUTH ST (RT 106)	W OF OLD PLYMOUTH ST (RT 104)	2010	9/1/10		OCPC	7,978	7:00 AM	564	5:00 PM	678	0.22	48 MPH	0.0%	U	5
106	E BRIDGEWATER	PLYMOUTH ST (RT 106)	W OF OLD PLYMOUTH ST (RT 104)	2004	6/15/04		OCPC	8,523	8:00 AM	601	5:00 PM	732	0.24	47 MPH	5.9 %	U	5
106	E BRIDGEWATER	PLYMOUTH ST (RT 106)	W OF OLD PLYMOUTH ST (RT 104)	1994	8/8/94		OCPC	6,687					0.19			U	5
106	E BRIDGEWATER	PLYMOUTH ST (RT 106)	W OF WASHINGTON ST	2010	9/1/10		OCPC	7,223	8:00 AM	514	5:00 PM	622	0.22	47 MPH	0.0%	U	5
106	E BRIDGEWATER	PLYMOUTH ST (RT 106)	W OF WASHINGTON ST	2009	9/29/09		OCPC	7,475	7:00 AM	604	5:00 PM	694	0.21	48 MPH	8.1 %	U	5
106	E BRIDGEWATER	PLYMOUTH ST (RT 106)	W OF WASHINGTON ST	2004	6/15/04		OCPC	8,145	7:00 AM	566	5:00 PM	679	0.23	47 MPH	5.7 %	U	5
106	E BRIDGEWATER	WEST ST (RT 106)	W OF BEDFORD ST (RT 18)	2019			MassDOT	9,414					0.26			U	5
106	E BRIDGEWATER	WEST ST (RT 106)	W OF BEDFORD ST (RT 18)	2018	10/31/18		OCPC	9,775	7:00 AM	721	4:00 PM	905	0.27	38 MPH	6.2%	U	5
106	E BRIDGEWATER	WEST ST (RT 106)	W OF BEDFORD ST (RT 18)	2015	12/2/15		OCPC	9,051	7:00 AM	681	4:00 PM	776	0.25	40 MPH	12.2%	U	5
106	E BRIDGEWATER	WEST ST (RT 106)	W OF BEDFORD ST (RT 18)	2014			MassDOT	10,356					0.29			U	5
106	E BRIDGEWATER	WEST ST (RT 106)	W OF BEDFORD ST (RT 18)	2013			MassDOT	10,045					0.28			U	5
106	E BRIDGEWATER	WEST ST (RT 106)	W OF BEDFORD ST (RT 18)	2012	9/18/12		OCPC	10,494	7:00 AM	758	3:00 PM	888	0.30	43 MPH	7.5%	U	5
106	E BRIDGEWATER	WEST ST (RT 106)	W OF BEDFORD ST (RT 18)	2011			MassDOT	7,543					0.21			U	5
106	E BRIDGEWATER	WEST ST (RT 106)	W OF BEDFORD ST (RT 18)	2010			MassDOT	8,349					0.23			U	5
106	E BRIDGEWATER	WEST ST (RT 106)	W OF BEDFORD ST (RT 18)	2009	8/4/09		OCPC	9,308	7:00 AM	637	5:00 PM	794	0.26	44 MPH	6.3 %	U	5
106	E BRIDGEWATER	WEST ST (RT 106)	W OF BEDFORD ST (RT 18)	2008			MassDOT	9,050					0.25			U	5
106	E BRIDGEWATER	WEST ST (RT 106)	W OF BEDFORD ST (RT 18)	2007			MassDOT	9,080					0.26			U	5
106	E BRIDGEWATER	WEST ST (RT 106)	W OF BEDFORD ST (RT 18)	2006	11/13/06		OCPC	9,716	7:00 AM	748	5:00 PM	812	0.27	38 MPH	9.0 %	U	5
106	E BRIDGEWATER	WEST ST (RT 106)	W OF BEDFORD ST (RT 18)	2005			MassDOT	9,294					0.26			U	5
106	E BRIDGEWATER	WEST ST (RT 106)	W OF BEDFORD ST (RT 18)	2004			MassDOT	9,296					0.26			U	5
106	E BRIDGEWATER	WEST ST (RT 106)	W OF BEDFORD ST (RT 18)	2003	7/29/03		OCPC	10,158	7:00 AM	660	4:00 PM	856	0.29			U	5
106	E BRIDGEWATER	WEST ST (RT 106)	W OF BEDFORD ST (RT 18)	2002			MassDOT	8,866					0.25			U	5
106	E BRIDGEWATER	WEST ST (RT 106)	W OF BEDFORD ST (RT 18)	2001	4/23/01		OCPC	9,723	8:00 AM	722	5:00 PM	822	0.27	43 MPH	5.1 %	U	5
106	E BRIDGEWATER	WEST ST (RT 106)	W OF BEDFORD ST (RT 18)	2000	8/8/00		OCPC	9,806	7:00 AM	678	4:00 PM	802	0.28	31 MPH	5.6 %	U	5
106	E BRIDGEWATER	WEST ST (RT 106)	W OF BEDFORD ST (RT 18)	1997	7/21/97		OCPC	9,582	8:00 AM	681	6:00 PM	788	0.27			U	5
106	E BRIDGEWATER	WEST ST (RT 106)	W OF BEDFORD ST (RT 18)	1994	7/11/94		OCPC	9,155					0.26			U	5
106	E BRIDGEWATER	WEST ST (RT 106)	W OF BEDFORD ST (RT 18)	1991	6/18/91		OCPC	8,495					0.24			U	5
106	E BRIDGEWATER	WHITMAN ST (RT 106)	E OF BEDFORD ST (RT 18)	2017	11/15/17		OCPC	10,545	7:00 AM	884	4:00 PM	952	0.30	43 MPH	7.5%	U	5
106	E BRIDGEWATER	WHITMAN ST (RT 106)	E OF BEDFORD ST (RT 18)	2008	6/11/08		OCPC	9,689	7:00 AM	732	5:00 PM	846	0.27	45 MPH	5.3 %	U	5
106	E BRIDGEWATER	WHITMAN ST (RT 106)	E OF BEDFORD ST (RT 18)	2003	8/26/03		OCPC	8,630	8:00 AM	549	5:00 PM	746	0.24	48 MPH	3.6 %	U	5
106	E BRIDGEWATER	WHITMAN ST (RT 106)	E OF BEDFORD ST (RT 18)	1998	9/2/98		OCPC	8,641	7:00 AM	620	5:00 PM	766	0.24			U	5
106	E BRIDGEWATER	WHITMAN ST (RT 106)	E OF BEDFORD ST (RT 18)	1996	9/11/96		OTHER	5,925					0.17			U	5
106	EASTON	EASTMAN ST (RT 106)	AT MANSFIELD T/L	2019			MassDOT	11,079					0.31			U	3
106	EASTON	EASTMAN ST (RT 106)	AT MANSFIELD T/L	2018			MassDOT	11,035					0.31			U	3
106	EASTON	EASTMAN ST (RT 106)	AT MANSFIELD T/L	2017			MassDOT	12,003					0.34			U	3
106	EASTON	EASTMAN ST (RT 106)	AT MANSFIELD T/L	2016			MassDOT	11,872					0.33			U	3
106	EASTON	EASTMAN ST (RT 106)	AT MANSFIELD T/L	2015			MassDOT	11,724					0.33			U	3
106	EASTON	EASTMAN ST (RT 106)	AT MANSFIELD T/L	2014			MassDOT	14,935					0.42			U	3
106	EASTON	EASTMAN ST (RT 106)	AT MANSFIELD T/L	2013			MassDOT	14,156					0.40			U	3
106	EASTON	EASTMAN ST (RT 106)	AT MANSFIELD T/L	2012	4/17/12		MassDOT	14,143					0.40			U	3
106	EASTON	EASTMAN ST (RT 106)	AT MANSFIELD T/L	2011			MassDOT	9,927					0.28			U	3
106	EASTON	EASTMAN ST (RT 106)	AT MANSFIELD T/L	2010			MassDOT	10,381					0.29			U	3
106	EASTON	EASTMAN ST (RT 106)	AT MANSFIELD T/L	2009	7/27/09		MassDOT	9,982					0.28			U	3
106	EASTON	EASTMAN ST (RT 106)	AT MANSFIELD T/L	2008	7/22/08		OCPC	11,808	8:00 AM	734	5:00 PM	1,018	0.33	55 MPH	5.8 %	U	3
106	EASTON	EASTMAN ST (RT 106)	AT MANSFIELD T/L	2007			MassDOT	10,013					0.28			U	3
106	EASTON	EASTMAN ST (RT 106)	AT MANSFIELD T/L	2006			MassDOT	10,100					0.28			U	3
106	EASTON	EASTMAN ST (RT 106)	AT MANSFIELD T/L	2005			MassDOT	10,292					0.29			U	3
106	EASTON	EASTMAN ST (RT 106)	AT MANSFIELD T/L	2004			MassDOT	10,170					0.29			U	3
106	EASTON	EASTMAN ST (RT 106)	AT MANSFIELD T/L	2003			MassDOT	10,200					0.29			U	3

State Numbered Route Traffic Counts 1990-2020

Route	Community	Street	Location	Year	Date	Dir	Source	ADT*	AM Peak Hour	AM Peak Volume	PM Peak Hour	PM Peak Volume	V/C Ratio	85% Speed	Heavy Vehicle	U/R	FC
106	EASTON	EASTMAN ST (RT 106)	AT MANSFIELD T/L	2002			MassDOT	10,383					0.29			U	3
106	EASTON	EASTMAN ST (RT 106)	AT MANSFIELD T/L	2000	8/15/00		OCPC	12,031	8:00 AM	914	4:00 PM	1,026	0.34	53 MPH	6.8 %	U	3
106	EASTON	EASTMAN ST (RT 106)	AT MANSFIELD T/L	1998			MassDOT	10,300					0.29			U	3
106	EASTON	EASTMAN ST (RT 106)	AT MANSFIELD T/L	1997	6/23/97		OCPC	15,130	7:00 AM	1,230	5:00 PM	1,345	0.43			U	3
106	EASTON	EASTMAN ST (RT 106)	AT MANSFIELD T/L	1994	6/13/94		OCPC	12,667					0.36			U	3
106	EASTON	EASTMAN ST (RT 106)	AT MANSFIELD T/L	1991			MassDOT	10,000					0.28			U	3
106	EASTON	FOUNDRY ST (RT 106)	AT W BRIDGEWATER T/L	2005	11/7/05		OCPC	17,661	7:00 AM	1,447	3:00 PM	1,409	0.50	45 MPH	5.5 %	U	3
106	EASTON	FOUNDRY ST (RT 106)	AT W BRIDGEWATER T/L	2001	4/23/01		OCPC	17,400	8:00 AM	1,594	5:00 PM	1,610	0.49	46 MPH	8.5 %	U	3
106	EASTON	FOUNDRY ST (RT 106)	AT W BRIDGEWATER T/L	1997	6/23/97		OCPC	20,612	7:00 AM	1,343	4:00 PM	1,647	0.58			U	3
106	EASTON	FOUNDRY ST (RT 106)	AT W BRIDGEWATER T/L	1992	6/22/92		OCPC	21,357					0.60			U	3
106	EASTON	FOUNDRY ST (RT 106)	E OF DEPOT ST (RT 123)	2006	5/16/06		OCPC	12,793	7:00 AM	893	5:00 PM	1,040	0.36	44 MPH	6.1 %	U	3
106	EASTON	FOUNDRY ST (RT 106)	E OF DEPOT ST (RT 123)	2004	8/10/04		OCPC	10,263	8:00 AM	658	5:00 PM	888	0.29	46 MPH	6.1 %	U	3
106	EASTON	FOUNDRY ST (RT 106)	E OF DEPOT ST (RT 123)	1999	8/2/99		OCPC	9,941	8:00 AM	628	5:00 PM	843	0.28			U	3
106	EASTON	FOUNDRY ST (RT 106)	E OF DEPOT ST (RT 123)	1994	12/12/94		OCPC	10,655					0.30			U	3
106	EASTON	FOUNDRY ST (RT 106)	E OF DEPOT ST (RT 123)	1992	11/16/92		OCPC	8,370					0.24			U	3
106	EASTON	FOUNDRY ST (RT 106)	E OF DEPOT ST (RT 123)	1990	6/27/90		OCPC	10,008					0.28			U	3
106	EASTON	FOUNDRY ST (RT 106)	E OF TURNPIKE ST (RT 138)	2019	7/18/19		MassDOT	17,226					0.48			U	3
106	EASTON	FOUNDRY ST (RT 106)	E OF TURNPIKE ST (RT 138)	2018			MassDOT	22,074					0.62			U	3
106	EASTON	FOUNDRY ST (RT 106)	E OF TURNPIKE ST (RT 138)	2017			MassDOT	21,769					0.61			U	3
106	EASTON	FOUNDRY ST (RT 106)	E OF TURNPIKE ST (RT 138)	2016			MassDOT	22,996					0.65			U	3
106	EASTON	FOUNDRY ST (RT 106)	E OF TURNPIKE ST (RT 138)	2015			MassDOT	16,923					0.48			U	3
106	EASTON	FOUNDRY ST (RT 106)	E OF TURNPIKE ST (RT 138)	2014			MassDOT	16,739					0.47			U	3
106	EASTON	FOUNDRY ST (RT 106)	E OF TURNPIKE ST (RT 138)	2013	6/18/13		MassDOT	15,866					0.45			U	3
106	EASTON	FOUNDRY ST (RT 106)	E OF TURNPIKE ST (RT 138)	2012			MassDOT	16,884					0.47			U	3
106	EASTON	FOUNDRY ST (RT 106)	E OF TURNPIKE ST (RT 138)	2011			MassDOT	16,148					0.45			U	3
106	EASTON	FOUNDRY ST (RT 106)	E OF TURNPIKE ST (RT 138)	2010	9/20/10		MassDOT	16,300					0.46			U	3
106	EASTON	FOUNDRY ST (RT 106)	E OF TURNPIKE ST (RT 138)	2009			MassDOT	16,372					0.46			U	3
106	EASTON	FOUNDRY ST (RT 106)	E OF TURNPIKE ST (RT 138)	2008			MassDOT	16,190					0.46			U	3
106	EASTON	FOUNDRY ST (RT 106)	E OF TURNPIKE ST (RT 138)	2007	4/3/07		MassDOT	16,500					0.46			U	3
106	EASTON	FOUNDRY ST (RT 106)	E OF TURNPIKE ST (RT 138)	2006			MassDOT	18,054					0.51			U	3
106	EASTON	FOUNDRY ST (RT 106)	E OF TURNPIKE ST (RT 138)	2005			MassDOT	18,182					0.51			U	3
106	EASTON	FOUNDRY ST (RT 106)	E OF TURNPIKE ST (RT 138)	2004	3/30/04		MassDOT	18,100					0.51			U	3
106	EASTON	FOUNDRY ST (RT 106)	E OF TURNPIKE ST (RT 138)	2003			MassDOT	17,168					0.48			U	3
106	EASTON	FOUNDRY ST (RT 106)	E OF TURNPIKE ST (RT 138)	2002			MassDOT	17,644					0.50			U	3
106	EASTON	FOUNDRY ST (RT 106)	E OF TURNPIKE ST (RT 138)	2001			MassDOT	17,400					0.49			U	3
106	EASTON	FOUNDRY ST (RT 106)	E OF TURNPIKE ST (RT 138)	1998	1/20/98		MassDOT	19,400					0.55			U	3
106	EASTON	FOUNDRY ST (RT 106)	E OF TURNPIKE ST (RT 138)	1995			MassDOT	21,000					0.59			U	3
106	EASTON	FOUNDRY ST (RT 106)	E OF TURNPIKE ST (RT 138)	1992			MassDOT	16,000					0.45			U	3
106	EASTON	FOUNDRY ST (RT 106)	W OF TURNPIKE ST (RT 138)	2019			MassDOT	10,109					0.28			U	3
106	EASTON	FOUNDRY ST (RT 106)	W OF TURNPIKE ST (RT 138)	2018			MassDOT	10,069					0.28			U	3
106	EASTON	FOUNDRY ST (RT 106)	W OF TURNPIKE ST (RT 138)	2017			MassDOT	10,901					0.31			U	3
106	EASTON	FOUNDRY ST (RT 106)	W OF TURNPIKE ST (RT 138)	2016			MassDOT	10,782					0.30			U	3
106	EASTON	FOUNDRY ST (RT 106)	W OF TURNPIKE ST (RT 138)	2015			MassDOT	10,644					0.30			U	3
106	EASTON	FOUNDRY ST (RT 106)	W OF TURNPIKE ST (RT 138)	2014			MassDOT	10,528					0.30			U	3
106	EASTON	FOUNDRY ST (RT 106)	W OF TURNPIKE ST (RT 138)	2013			MassDOT	9,979					0.28			U	3
106	EASTON	FOUNDRY ST (RT 106)	W OF TURNPIKE ST (RT 138)	2012			MassDOT	10,017					0.28			U	3
106	EASTON	FOUNDRY ST (RT 106)	W OF TURNPIKE ST (RT 138)	2011			MassDOT	9,638					0.27			U	3
106	EASTON	FOUNDRY ST (RT 106)	W OF TURNPIKE ST (RT 138)	2010			MassDOT	9,734					0.27			U	3
106	EASTON	FOUNDRY ST (RT 106)	W OF TURNPIKE ST (RT 138)	2009	6/15/09		MassDOT	9,700					0.27			U	3
106	EASTON	FOUNDRY ST (RT 106)	W OF TURNPIKE ST (RT 138)	2008			MassDOT	20,200					0.57			U	3
106	EASTON	FOUNDRY ST (RT 106)	W OF TURNPIKE ST (RT 138)	2007			MassDOT	10,608					0.30			U	3
106	EASTON	FOUNDRY ST (RT 106)	W OF TURNPIKE ST (RT 138)	2006			MassDOT	10,700					0.30			U	3
106	EASTON	FOUNDRY ST (RT 106)	W OF TURNPIKE ST (RT 138)	2005			MassDOT	10,998					0.31			U	3
106	EASTON	FOUNDRY ST (RT 106)	W OF TURNPIKE ST (RT 138)	2004	8/10/04		OCPC	10,883	9:00 AM	756	6:00 PM	1,000	0.31	44 MPH	6.2 %	U	3
106	EASTON	FOUNDRY ST (RT 106)	W OF TURNPIKE ST (RT 138)	2003			MassDOT	10,900					0.31			U	3

State Numbered Route Traffic Counts 1990-2020

Route	Community	Street	Location	Year	Date	Dir	Source	ADT*	AM Peak Hour	AM Peak Volume	PM Peak Hour	PM Peak Volume	V/C Ratio	85% Speed	Heavy Vehicle	U/R	FC
106	W BRIDGEWATER	W CENTER ST (RT 106)	W OF N MAIN ST (RT 28)	1998	6/29/98		OCPC	22,337	8:00 AM	1,496	5:00 PM	1,680	0.63	39 MPH		U	3
106	W BRIDGEWATER	W CENTER ST (RT 106)	W OF PROSPECT ST	2011	6/22/11		OCPC	26,674	8:00 AM	1,678	5:00 PM	1,846	0.75	40 MPH	7.1%	U	3
106	W BRIDGEWATER	W CENTER ST (RT 106)	W OF PROSPECT ST	2001	4/23/01		MassDOT	27,000					0.76			U	3
106/123	EASTON	FOUNDRY ST (RT 106/123)	E OF FOUNDRY ST (RT 123)	2019			MassDOT	21,446					0.60			U	2
106/123	EASTON	FOUNDRY ST (RT 106/123)	E OF FOUNDRY ST (RT 123)	2018			MassDOT	24,113					0.68			U	2
106/123	EASTON	FOUNDRY ST (RT 106/123)	E OF FOUNDRY ST (RT 123)	2015			MassDOT	18,638					0.52			U	2
106/123	EASTON	FOUNDRY ST (RT 106/123)	E OF FOUNDRY ST (RT 123)	2014			MassDOT	18,435					0.52			U	2
106/123	EASTON	FOUNDRY ST (RT 106/123)	E OF FOUNDRY ST (RT 123)	2013			MassDOT	17,474					0.49			U	2
106/123	EASTON	FOUNDRY ST (RT 106/123)	E OF FOUNDRY ST (RT 123)	2012	7/24/12		MassDOT	17,318					0.49			U	2
106/123	EASTON	FOUNDRY ST (RT 106/123)	E OF FOUNDRY ST (RT 123)	2011			MassDOT	23,813					0.67			U	2
106/123	EASTON	FOUNDRY ST (RT 106/123)	E OF FOUNDRY ST (RT 123)	2010			MassDOT	24,500					0.69			U	2
106/123	EASTON	FOUNDRY ST (RT 106/123)	E OF FOUNDRY ST (RT 123)	2009	6/29/09		MassDOT	24,104					0.68			U	2
106/123	EASTON	FOUNDRY ST (RT 106/123)	E OF FOUNDRY ST (RT 123)	2008			MassDOT	23,150					0.65			U	2
106/123	EASTON	FOUNDRY ST (RT 106/123)	E OF FOUNDRY ST (RT 123)	2007			MassDOT	23,813					0.67			U	2
106/123	EASTON	FOUNDRY ST (RT 106/123)	E OF FOUNDRY ST (RT 123)	2006			MassDOT	24,000					0.68			U	2
106/123	EASTON	FOUNDRY ST (RT 106/123)	E OF FOUNDRY ST (RT 123)	2005			MassDOT	21,075					0.59			U	2
106/123	EASTON	FOUNDRY ST (RT 106/123)	E OF FOUNDRY ST (RT 123)	2004			MassDOT	21,134					0.59			U	2
106/123	EASTON	FOUNDRY ST (RT 106/123)	E OF FOUNDRY ST (RT 123)	2003			MassDOT	21,000					0.59			U	2
106/123	EASTON	FOUNDRY ST (RT 106/123)	E OF FOUNDRY ST (RT 123)	2002			MassDOT	19,838					0.56			U	2
106/123	EASTON	FOUNDRY ST (RT 106/123)	E OF FOUNDRY ST (RT 123)	2000			MassDOT	19,300					0.54			U	2
106/123	EASTON	FOUNDRY ST (RT 106/123)	E OF FOUNDRY ST (RT 123)	1997			MassDOT	20,200					0.57			U	2
106/123	EASTON	FOUNDRY ST (RT 106/123)	E OF FOUNDRY ST (RT 123)	1994	6/13/94		OCPC	24,642					0.69			U	2
106/123	EASTON	FOUNDRY ST (RT 106/123)	E OF FOUNDRY ST (RT 123)	1991			MassDOT	19,000					0.53			U	2
106/123	EASTON	FOUNDRY ST (RT 106/123)	E OF FOUNDRY ST (RT 123)	1990	6/27/90		OCPC	22,593					0.64			U	2
106/123	EASTON	FOUNDRY ST (RT 106/123)	W OF DEPOT ST (RT 123)	2018			MassDOT	20,496					0.58			U	2
106/123	EASTON	FOUNDRY ST (RT 106/123)	W OF DEPOT ST (RT 123)	2006	5/16/06		OCPC	19,978	8:00 AM	1,248	5:00 PM	1,682	0.56	41 MPH	5.4%	U	2
106/123	EASTON	FOUNDRY ST (RT 106/123)	W OF DEPOT ST (RT 123)	1994			MassDOT	22,000					0.62			U	2
106/123	EASTON	FOUNDRY ST (RT 106/123)	W OF DEPOT ST (RT 123)	1991			MassDOT	19,000					0.53			U	2
123	ABINGTON	BROCKTON AVE (RT 123)	AT BROCKTON C/L	2020	8/12/20		OCPC	11,373	11:00 AM	733	3:00 PM	927	0.32	45 MPH	11.4%	U	3
123	ABINGTON	BROCKTON AVE (RT 123)	AT BROCKTON C/L	2019	6/26/19		OCPC	13,491	8:00 AM	852	4:00 PM	1,079	0.38	45 MPH	10.7%	U	3
123	ABINGTON	BROCKTON AVE (RT 123)	AT BROCKTON C/L	2018	8/29/18		OCPC	13,068	8:00 AM	871	4:00 PM	1,002	0.37	43 MPH	5.8%	U	3
123	ABINGTON	BROCKTON AVE (RT 123)	AT BROCKTON C/L	2016			MassDOT	12,150					0.34			U	3
123	ABINGTON	BROCKTON AVE (RT 123)	AT BROCKTON C/L	2015			MassDOT	12,887					0.36			U	3
123	ABINGTON	BROCKTON AVE (RT 123)	AT BROCKTON C/L	2014			MassDOT	13,055					0.37			U	3
123	ABINGTON	BROCKTON AVE (RT 123)	AT BROCKTON C/L	2013			MassDOT	13,139					0.37			U	3
123	ABINGTON	BROCKTON AVE (RT 123)	AT BROCKTON C/L	2012			MassDOT	13,236					0.37			U	3
123	ABINGTON	BROCKTON AVE (RT 123)	AT BROCKTON C/L	2011			MassDOT	13,213					0.37			U	3
123	ABINGTON	BROCKTON AVE (RT 123)	AT BROCKTON C/L	2010			MassDOT	13,675					0.38			U	3
123	ABINGTON	BROCKTON AVE (RT 123)	AT BROCKTON C/L	2009			MassDOT	13,348					0.38			U	3
123	ABINGTON	BROCKTON AVE (RT 123)	AT BROCKTON C/L	2008			MassDOT	13,185					0.37			U	3
123	ABINGTON	BROCKTON AVE (RT 123)	AT BROCKTON C/L	2007			MassDOT	13,420					0.38			U	3
123	ABINGTON	BROCKTON AVE (RT 123)	AT BROCKTON C/L	2006			MassDOT	13,497					0.38			U	3
123	ABINGTON	BROCKTON AVE (RT 123)	AT BROCKTON C/L	2005			MassDOT	13,481					0.38			U	3
123	ABINGTON	BROCKTON AVE (RT 123)	AT BROCKTON C/L	2004			MassDOT	13,831					0.39			U	3
123	ABINGTON	BROCKTON AVE (RT 123)	AT BROCKTON C/L	2003			MassDOT	13,930					0.39			U	3
123	ABINGTON	BROCKTON AVE (RT 123)	AT BROCKTON C/L	2002			MassDOT	13,575					0.38			U	3
123	ABINGTON	BROCKTON AVE (RT 123)	AT BROCKTON C/L	2001			MassDOT	13,417					0.38			U	3
123	ABINGTON	BROCKTON AVE (RT 123)	AT BROCKTON C/L	2000			MassDOT	12,736					0.36			U	3
123	ABINGTON	BROCKTON AVE (RT 123)	AT BROCKTON C/L	1999			MassDOT	12,791					0.36			U	3
123	ABINGTON	BROCKTON AVE (RT 123)	AT BROCKTON C/L	1998			MassDOT	12,032					0.34			U	3
123	ABINGTON	BROCKTON AVE (RT 123)	AT BROCKTON C/L	1997			MassDOT	11,966					0.34			U	3
123	ABINGTON	BROCKTON AVE (RT 123)	AT BROCKTON C/L	1996			MassDOT	11,920					0.34			U	3
123	ABINGTON	BROCKTON AVE (RT 123)	AT BROCKTON C/L	1995			MassDOT	12,125					0.34			U	3
123	ABINGTON	BROCKTON AVE (RT 123)	AT BROCKTON C/L	1994			MassDOT	11,414					0.32			U	3
123	ABINGTON	BROCKTON AVE (RT 123)	AT BROCKTON C/L	1993			MassDOT	11,493					0.32			U	3

State Numbered Route Traffic Counts 1990-2020

Route	Community	Street	Location	Year	Date	Dir	Source	ADT*	AM Peak Hour	AM Peak Volume	PM Peak Hour	PM Peak Volume	V/C Ratio	85% Speed	Heavy Vehicle	U/R	FC
123	ABINGTON	BROCKTON AVE (RT 123)	AT BROCKTON C/L	1992			MassDOT	11,468					0.32			U	3
123	ABINGTON	BROCKTON AVE (RT 123)	AT BROCKTON C/L	1991			MassDOT	11,732					0.33			U	3
123	ABINGTON	BROCKTON AVE (RT 123)	AT BROCKTON C/L	1990			MassDOT	11,025					0.31			U	3
123	ABINGTON	BROCKTON AVE (RT 123)	E OF BEDFORD ST (RT 18)	2019			MassDOT	12,987					0.37			U	5
123	ABINGTON	BROCKTON AVE (RT 123)	E OF BEDFORD ST (RT 18)	2018			MassDOT	13,039					0.37			U	5
123	ABINGTON	BROCKTON AVE (RT 123)	E OF BEDFORD ST (RT 18)	2017			MassDOT	14,288					0.40			U	5
123	ABINGTON	BROCKTON AVE (RT 123)	E OF BEDFORD ST (RT 18)	2016			MassDOT	14,049					0.40			U	5
123	ABINGTON	BROCKTON AVE (RT 123)	E OF BEDFORD ST (RT 18)	2015			MassDOT	13,229					0.37			U	5
123	ABINGTON	BROCKTON AVE (RT 123)	E OF BEDFORD ST (RT 18)	2014			MassDOT	12,932					0.36			U	5
123	ABINGTON	BROCKTON AVE (RT 123)	E OF BEDFORD ST (RT 18)	2013			MassDOT	12,543					0.35			U	5
123	ABINGTON	BROCKTON AVE (RT 123)	E OF BEDFORD ST (RT 18)	2012	8/20/12		MassDOT	12,380					0.35			U	5
123	ABINGTON	BROCKTON AVE (RT 123)	E OF BEDFORD ST (RT 18)	2011			MassDOT	12,670					0.36			U	5
123	ABINGTON	BROCKTON AVE (RT 123)	E OF BEDFORD ST (RT 18)	2010			MassDOT	12,524					0.35			U	5
123	ABINGTON	BROCKTON AVE (RT 123)	E OF BEDFORD ST (RT 18)	2009	6/15/09		MassDOT	12,600					0.35			U	5
123	ABINGTON	BROCKTON AVE (RT 123)	E OF BEDFORD ST (RT 18)	2008			MassDOT	12,065					0.34			U	5
123	ABINGTON	BROCKTON AVE (RT 123)	E OF BEDFORD ST (RT 18)	2007			MassDOT	12,418					0.35			U	5
123	ABINGTON	BROCKTON AVE (RT 123)	E OF BEDFORD ST (RT 18)	2006			MassDOT	12,700					0.36			U	5
123	ABINGTON	BROCKTON AVE (RT 123)	E OF BEDFORD ST (RT 18)	2005			MassDOT	14,690					0.41			U	5
123	ABINGTON	BROCKTON AVE (RT 123)	E OF BEDFORD ST (RT 18)	2004			MassDOT	14,694					0.41			U	5
123	ABINGTON	BROCKTON AVE (RT 123)	E OF BEDFORD ST (RT 18)	2003	5/28/03		MassDOT	14,700					0.41			U	5
123	ABINGTON	BROCKTON AVE (RT 123)	E OF BEDFORD ST (RT 18)	2002			MassDOT	14,004					0.39			U	5
123	ABINGTON	BROCKTON AVE (RT 123)	E OF BEDFORD ST (RT 18)	2000			MassDOT	13,900					0.39			U	5
123	ABINGTON	BROCKTON AVE (RT 123)	E OF BEDFORD ST (RT 18)	1997			MassDOT	12,300					0.35			U	5
123	ABINGTON	BROCKTON AVE (RT 123)	E OF BEDFORD ST (RT 18)	1994	10/17/94		OCPC	12,796					0.36			U	5
123	ABINGTON	BROCKTON AVE (RT 123)	E OF BEDFORD ST (RT 18)	1993			MassDOT	15,000					0.42			U	5
123	ABINGTON	BROCKTON AVE (RT 123)	E OF BEDFORD ST (RT 18)	1991			MassDOT	11,000					0.31			U	5
123	ABINGTON	BROCKTON AVE (RT 123)	E OF GROVELAND ST	2016	9/28/16		OCPC	19,724	7:00 AM	1,583	5:00 PM	1,554	0.55	37 MPH	5.7%	U	3
123	ABINGTON	BROCKTON AVE (RT 123)	E OF GROVELAND ST	2007	8/14/07		OCPC	20,146	8:00 AM	1,312	5:00 PM	1,640	0.57	40 MPH	6.1%	U	3
123	ABINGTON	BROCKTON AVE (RT 123)	E OF HIGH ST	2016	10/5/16		OCPC	15,577	7:00 AM	1,194	4:00 PM	1,295	0.44	44 MPH	6.1%	U	3
123	ABINGTON	BROCKTON AVE (RT 123)	E OF MILL ST	2016	10/18/16		OCPC	15,388	7:00 AM	1,089	5:00 PM	1,193	0.43	42 MPH	7.5%	U	3
123	ABINGTON	BROCKTON AVE (RT 123)	E OF MILL ST	1993	3/22/93		OTHER	15,327					0.43			U	3
123	ABINGTON	BROCKTON AVE (RT 123)	W OF BEDFORD ST (RT 18)	2016	9/28/16		OCPC	18,569	8:00 AM	1,371	4:00 PM	1,331	0.52	30 MPH	11.3%	U	3
123	ABINGTON	BROCKTON AVE (RT 123)	W OF BEDFORD ST (RT 18)	1993			MassDOT	19,000					0.53			U	3
123	ABINGTON	BROCKTON AVE (RT 123)	W OF BEDFORD ST (RT 18)	1990	6/11/90		OCPC	20,267					0.57			U	3
123	ABINGTON	BROCKTON AVE (RT 123)	W OF HIGH ST	2016	10/5/16		OCPC	14,917	7:00 AM	1,129	4:00 PM	1,208	0.42	43 MPH	5.8%	U	3
123	ABINGTON	CENTRE AVE (RT 123)	AT ROCKLAND T/L	2020	9/16/20		OCPC	11,725	11:00 AM	795	3:00 PM	1,034	0.33	39 MPH	8.5%	U	5
123	ABINGTON	CENTRE AVE (RT 123)	AT ROCKLAND T/L	2018			MassDOT	12,294					0.35			U	5
123	ABINGTON	CENTRE AVE (RT 123)	AT ROCKLAND T/L	2017			MassDOT	12,257					0.34			U	5
123	ABINGTON	CENTRE AVE (RT 123)	AT ROCKLAND T/L	2016			MassDOT	14,315					0.40			U	5
123	ABINGTON	CENTRE AVE (RT 123)	AT ROCKLAND T/L	2015			MassDOT	13,479					0.38			U	5
123	ABINGTON	CENTRE AVE (RT 123)	AT ROCKLAND T/L	2014	10/15/14		MassDOT	13,176					0.37			U	5
123	ABINGTON	CENTRE AVE (RT 123)	AT ROCKLAND T/L	2013			MassDOT	15,090					0.42			U	5
123	ABINGTON	CENTRE AVE (RT 123)	AT ROCKLAND T/L	2012			MassDOT	14,845					0.42			U	5
123	ABINGTON	CENTRE AVE (RT 123)	AT ROCKLAND T/L	2011	4/26/11		MassDOT	15,055					0.42			U	5
123	ABINGTON	CENTRE AVE (RT 123)	AT ROCKLAND T/L	2010			MassDOT	13,929					0.39			U	5
123	ABINGTON	CENTRE AVE (RT 123)	AT ROCKLAND T/L	2009	5/12/09		OCPC	15,514	11:00 AM	942	5:00 PM	1,212	0.44	40 MPH	4.1%	U	5
123	ABINGTON	CENTRE AVE (RT 123)	AT ROCKLAND T/L	2008	6/23/08		MassDOT	14,100	11:00 AM	840	6:00 PM	1,251	0.40			U	5
123	ABINGTON	CENTRE AVE (RT 123)	AT ROCKLAND T/L	2007			MassDOT	14,621					0.41			U	5
123	ABINGTON	CENTRE AVE (RT 123)	AT ROCKLAND T/L	2006			MassDOT	15,185					0.43			U	5
123	ABINGTON	CENTRE AVE (RT 123)	AT ROCKLAND T/L	2005	6/20/05		MassDOT	15,300	9:00 AM	988	6:00 PM	1,345	0.43			U	5
123	ABINGTON	CENTRE AVE (RT 123)	AT ROCKLAND T/L	2004			MassDOT	15,588					0.44			U	5
123	ABINGTON	CENTRE AVE (RT 123)	AT ROCKLAND T/L	2003			MassDOT	15,635					0.44			U	5
123	ABINGTON	CENTRE AVE (RT 123)	AT ROCKLAND T/L	2002	7/23/02		OCPC	15,600	11:00 AM	1,081	5:00 PM	1,377	0.44	35 MPH	6.0%	U	5
123	ABINGTON	CENTRE AVE (RT 123)	AT ROCKLAND T/L	1999			MassDOT	16,600					0.47			U	5
123	ABINGTON	CENTRE AVE (RT 123)	AT ROCKLAND T/L	1997	7/29/97		OCPC	16,496	11:00 AM	977	5:00 PM	1,352	0.46			U	5

State Numbered Route Traffic Counts 1990-2020

Route	Community	Street	Location	Year	Date	Dir	Source	ADT*	AM Peak Hour	AM Peak Volume	PM Peak Hour	PM Peak Volume	V/C Ratio	85% Speed	Heavy Vehicle	U/R	FC
123	ABINGTON	CENTRE AVE (RT 123)	AT ROCKLAND T/L	1996			MassDOT	15,100					0.42			U	5
123	ABINGTON	CENTRE AVE (RT 123)	AT ROCKLAND T/L	1995	6/26/95		OCPC	16,383					0.46			U	5
123	ABINGTON	CENTRE AVE (RT 123)	AT ROCKLAND T/L	1994	9/19/94		OCPC	15,652					0.44			U	5
123	ABINGTON	CENTRE AVE (RT 123)	AT ROCKLAND T/L	1993	8/16/93		OTHER	13,279					0.37			U	5
123	ABINGTON	CENTRE AVE (RT 123)	AT ROCKLAND T/L	1990			MassDOT	12,567					0.35			U	5
123	ABINGTON	CENTRE AVE (RT 123)	E OF WALNUT ST	2016	10/5/16		OCPC	12,070	7:00 AM	824	4:00 PM	990	0.34	41 MPH	11.1%	U	5
123	ABINGTON	CENTRE AVE (RT 123)	W OF PLYMOUTH ST (RT 58)	2010	8/10/10		OCPC	12,925		742		1,024	0.36	40 MPH	0.0%	U	5
123	ABINGTON	CENTRE AVE (RT 123)	W OF PLYMOUTH ST (RT 58)	2002	7/23/02		OCPC	14,489	8:00 AM	886	5:00 PM	1,163	0.41	39 MPH	6.7%	U	5
123	ABINGTON	CENTRE AVE (RT 123)	W OF PLYMOUTH ST (RT 58)	2001			MassDOT	13,000					0.37			U	5
123	ABINGTON	CENTRE AVE (RT 123)	W OF PLYMOUTH ST (RT 58)	1995	6/28/95		OCPC	14,362					0.40			U	5
123	ABINGTON	CENTRE AVE (RT 123)	W OF PLYMOUTH ST (RT 58)	1994	9/19/94		OCPC	12,483					0.35			U	5
123	ABINGTON	CENTRE AVE (RT 123)	W OF WALNUT ST	2016	10/3/16		OCPC	10,776	7:00 AM	773	5:00 PM	877	0.30	37 MPH	7.4%	U	5
123	ABINGTON	CENTRE AVE (RT 123)	W OF WALNUT ST	1994	11/7/94		OCPC	10,942					0.31			U	5
123	ABINGTON	WASHINGTON ST (RT 123)	N OF BROCKTON AVE (RT 123)	1994	10/17/94		OCPC	18,481					0.52			U	5
123	ABINGTON	WASHINGTON ST (RT 123)	N OF BROCKTON AVE (RT 123)	1991	12/2/91		OCPC	16,215					0.46			U	5
123	ABINGTON	WASHINGTON ST (RT 123)	S OF CENTRE AVE (RT 123)	2016	9/28/16		OCPC	16,732	7:00 AM	1,301	5:00 PM	1,340	0.47	30 MPH	9.7%	U	5
123	BROCKTON	BELMONT ST (RT 123)	E OF AMVETS MEM HWY (RT 24)	1998	6/15/98		OCPC	34,501	8:00 AM	2,338	4:00 PM	2,702	0.49			U	3
123	BROCKTON	BELMONT ST (RT 123)	E OF AMVETS MEM HWY (RT 24)	1993	11/1/93		OTHER	30,651					0.43			U	3
123	BROCKTON	BELMONT ST (RT 123)	E OF ASH ST	2008	11/5/08		OCPC	16,971	8:00 AM	1,110	4:00 PM	1,264	0.48	33 MPH	5.5%	U	3
123	BROCKTON	BELMONT ST (RT 123)	E OF ASH ST	1998	3/3/98		OCPC	19,243	11:00 AM	1,216	4:00 PM	1,420	0.54		7.6%	U	3
123	BROCKTON	BELMONT ST (RT 123)	E OF ASH ST	1998	2/16/98		OCPC	18,327	9:00 AM	1,122	5:00 PM	1,532	0.52	33 MPH	4.4%	U	3
123	BROCKTON	BELMONT ST (RT 123)	E OF ASH ST	1994	6/20/94		OCPC	21,078					0.59			U	3
123	BROCKTON	BELMONT ST (RT 123)	E OF ASH ST	1992	10/5/92		OCPC	19,937					0.56			U	3
123	BROCKTON	BELMONT ST (RT 123)	E OF LINWOOD ST	2009	6/29/09		OCPC	23,687	11:00 AM	1,507	12:00 PM	1,714	0.33	40 MPH	4.6%	U	3
123	BROCKTON	BELMONT ST (RT 123)	E OF LINWOOD ST	2000	10/24/00		OCPC	28,882	7:00 AM	1,882	4:00 PM	2,226	0.41			U	3
123	BROCKTON	BELMONT ST (RT 123)	E OF LINWOOD ST	1994	11/28/94		OCPC	30,241					0.43			U	3
123	BROCKTON	BELMONT ST (RT 123)	E OF PEARL ST	2020	9/23/20	EB	OCPC	12,857	11:00 AM	801	4:00 PM	1,014	0.36	42 MPH	17.5%	U	2
123	BROCKTON	BELMONT ST (RT 123)	E OF PEARL ST	2020	9/23/20	WB	OCPC	14,002	8:00 AM	1,051	4:00 PM	1,036	0.39	40 MPH	6.7%	U	2
123	BROCKTON	BELMONT ST (RT 123)	OVER AMVETS MEM HWY (RT 24)	2018			MassDOT	38,605					0.54			U	3
123	BROCKTON	BELMONT ST (RT 123)	S OF TORREY ST	2020	7/30/20		MassDOT	11,536					0.16			U	3
123	BROCKTON	BELMONT ST (RT 123)	S OF TORREY ST	2018			MassDOT	8,863					0.12			U	3
123	BROCKTON	BELMONT ST (RT 123)	S OF TORREY ST	2017			MassDOT	12,751					0.18			U	3
123	BROCKTON	BELMONT ST (RT 123)	S OF TORREY ST	2016			MassDOT	13,881					0.20			U	3
123	BROCKTON	BELMONT ST (RT 123)	S OF TORREY ST	2015	4/8/15		MassDOT	13,437					0.19			U	3
123	BROCKTON	BELMONT ST (RT 123)	S OF TORREY ST	2014			MassDOT	14,513					0.20			U	3
123	BROCKTON	BELMONT ST (RT 123)	S OF TORREY ST	2013	5/20/13		MassDOT	13,756					0.19			U	3
123	BROCKTON	BELMONT ST (RT 123)	S OF TORREY ST	2012	3/26/12		MassDOT	18,641					0.26			U	3
123	BROCKTON	BELMONT ST (RT 123)	S OF TORREY ST	2011	6/7/11		MassDOT	13,411					0.19			U	3
123	BROCKTON	BELMONT ST (RT 123)	S OF TORREY ST	2010	9/20/10		MassDOT	14,200					0.20			U	3
123	BROCKTON	BELMONT ST (RT 123)	S OF TORREY ST	2009	4/7/09		MassDOT	13,647					0.19			U	3
123	BROCKTON	BELMONT ST (RT 123)	S OF TORREY ST	2008	6/23/08		MassDOT	13,700	9:00 AM	938	5:00 PM	1,211	0.19			U	3
123	BROCKTON	BELMONT ST (RT 123)	S OF TORREY ST	2007	1/16/07		MassDOT	15,300					0.22			U	3
123	BROCKTON	BELMONT ST (RT 123)	S OF TORREY ST	2006	3/13/06		MassDOT	15,600					0.22			U	3
123	BROCKTON	BELMONT ST (RT 123)	S OF TORREY ST	2005	7/25/05		MassDOT	14,000	11:00 AM	1,022	1:00 PM	1,156	0.20			U	3
123	BROCKTON	BELMONT ST (RT 123)	S OF TORREY ST	2004	3/29/04		MassDOT	15,800					0.22			U	3
123	BROCKTON	BELMONT ST (RT 123)	S OF TORREY ST	2003	4/1/03		MassDOT	17,500					0.25			U	3
123	BROCKTON	BELMONT ST (RT 123)	S OF TORREY ST	2002			MassDOT	16,700					0.23			U	3
123	BROCKTON	BELMONT ST (RT 123)	S OF TORREY ST	2001			MassDOT	16,000					0.23			U	3
123	BROCKTON	BELMONT ST (RT 123)	S OF TORREY ST	2000	2/15/00		MassDOT	17,300					0.24			U	3
123	BROCKTON	BELMONT ST (RT 123)	S OF TORREY ST	1999	6/29/99		MassDOT	15,800					0.22			U	3
123	BROCKTON	BELMONT ST (RT 123)	S OF TORREY ST	1998	2/2/98		MassDOT	18,200					0.26			U	3
123	BROCKTON	BELMONT ST (RT 123)	S OF TORREY ST	1997	6/9/97		MassDOT	13,500					0.19			U	3
123	BROCKTON	BELMONT ST (RT 123)	S OF TORREY ST	1996	9/10/96		MassDOT	11,900					0.17			U	3
123	BROCKTON	BELMONT ST (RT 123)	S OF TORREY ST	1995			MassDOT	18,000					0.25			U	3
123	BROCKTON	BELMONT ST (RT 123)	S OF TORREY ST	1994			MassDOT	20,000					0.28			U	3

State Numbered Route Traffic Counts 1990-2020

Route	Community	Street	Location	Year	Date	Dir	Source	ADT*	AM Peak Hour	AM Peak Volume	PM Peak Hour	PM Peak Volume	V/C Ratio	85% Speed	Heavy Vehicle	U/R	FC
123	BROCKTON	BELMONT ST (RT 123)	S OF TORREY ST	1992			MassDOT	16,000					0.23			U	3
123	BROCKTON	BELMONT ST (RT 123)	S OF TORREY ST	1991			MassDOT	16,000					0.23			U	3
123	BROCKTON	BELMONT ST (RT 123)	S OF TORREY ST	1990	8/8/90		OCPC	16,850					0.24			U	3
123	BROCKTON	BELMONT ST (RT 123)	W OF AMVETS MEM HWY (RT 24)	1993	4/12/93		OTHER	26,886					0.38			U	3
123	BROCKTON	BELMONT ST (RT 123)	W OF ASH ST	2018			MassDOT	24,367					0.69			U	3
123	BROCKTON	BELMONT ST (RT 123)	W OF ASH ST	2008	11/5/08		OCPC	19,048	7:00 AM	1,293	3:00 PM	1,398	0.54	35 MPH	4.2 %	U	3
123	BROCKTON	BELMONT ST (RT 123)	W OF ASH ST	1997	8/4/97		OCPC	20,054	8:00 AM	1,248	4:00 PM	1,532	0.56			U	3
123	BROCKTON	BELMONT ST (RT 123)	W OF ASH ST	1994	6/20/94		OCPC	21,883					0.62			U	3
123	BROCKTON	BELMONT ST (RT 123)	W OF BELMONT WEST PLAZA	1993	11/8/93		OTHER	28,194					0.40			U	3
123	BROCKTON	BELMONT ST (RT 123)	W OF LINWOOD ST	2018			MassDOT	29,839					0.42			U	3
123	BROCKTON	BELMONT ST (RT 123)	W OF LINWOOD ST	2009	6/29/09		OCPC	23,751	11:00 AM	1,488	4:00 PM	1,716	0.33	44 MPH	5.9 %	U	3
123	BROCKTON	BELMONT ST (RT 123)	W OF LINWOOD ST	2008	11/5/08		OCPC	23,264	11:00 AM	1,486	4:00 PM	1,690	0.33	41 MPH	4.8 %	U	3
123	BROCKTON	BELMONT ST (RT 123)	W OF LINWOOD ST	1998	6/15/98		OCPC	28,320	11:00 AM	1,686	4:00 PM	2,118	0.40			U	3
123	BROCKTON	BELMONT ST (RT 123)	W OF LINWOOD ST	1994	11/28/94		OCPC	29,539					0.42			U	3
123	BROCKTON	BELMONT ST (RT 123)	W OF LINWOOD ST	1991	6/17/91		OTHER	25,444					0.36			U	3
123	BROCKTON	BELMONT ST (RT 123)	W OF MAIN ST (RT 123)	2018		EB	MassDOT	9,961					0.56			U	3
123	BROCKTON	BELMONT ST (RT 123)	W OF MAIN ST (RT 123)	2016	10/26/16	EB	OCPC	10,484	9:00 AM	712	5:00 PM	780	0.59	30 MPH	7.7%	U	3
123	BROCKTON	BELMONT ST (RT 123)	W OF MAIN ST (RT 123)	2004	4/6/04	EB	OCPC	13,433	8:00 AM	830	3:00 PM	1,012	0.76			U	3
123	BROCKTON	BELMONT ST (RT 123)	W OF MAIN ST (RT 123)	1998	3/10/98	EB	OCPC	14,785	9:00 AM	964	5:00 PM	1,203	0.83			U	3
123	BROCKTON	BELMONT ST (RT 123)	W OF MAIN ST (RT 123)	1995	8/14/95	EB	OCPC	11,520					0.65			U	3
123	BROCKTON	BELMONT ST (RT 123)	W OF SCHOOL SERVICE DR	1993	11/1/93		OTHER	29,096					0.82			U	3
123	BROCKTON	BELMONT ST (RT 123)	W OF WARREN AVE (RT 123)	2018			MassDOT	12,726					0.36			U	3
123	BROCKTON	BELMONT ST (RT 123)	W OF WARREN AVE (RT 123)	2016	10/26/16		OCPC	13,320	7:00 AM	888	5:00 PM	1,021	0.37	30 MPH	5.1%	U	3
123	BROCKTON	BELMONT ST (RT 123)	W OF WARREN AVE (RT 123)	1995	8/21/95		OCPC	17,106					0.48			U	3
123	BROCKTON	CENTRE ST (RT 123)	E OF CARY ST	2018			MassDOT	15,794					0.44			U	3
123	BROCKTON	CENTRE ST (RT 123)	E OF CARY ST	1997	8/11/97		OCPC	18,800	11:00 AM	1,218	4:00 PM	1,481	0.53			U	3
123	BROCKTON	CENTRE ST (RT 123)	E OF CARY ST	1994	10/17/94		OCPC	18,587					0.52			U	3
123	BROCKTON	CENTRE ST (RT 123)	E OF HUNT ST	1994	12/5/94		OCPC	12,993					0.37			U	3
123	BROCKTON	CENTRE ST (RT 123)	E OF LYMAN ST	2016	10/18/16		OCPC	16,567	8:00 AM	1,063	3:00 PM	1,142	0.47	34 MPH	5.8%	U	3
123	BROCKTON	CENTRE ST (RT 123)	E OF MAIN ST	2018			MassDOT	8,432					0.24			U	3
123	BROCKTON	CENTRE ST (RT 123)	E OF MAIN ST	2015	9/23/15		OCPC	8,799	10:00 AM	610	2:00 PM	606	0.25	26 MPH	8.9%	U	3
123	BROCKTON	CENTRE ST (RT 123)	E OF MAIN ST	1998	3/1/98		OCPC	9,715	9:00 AM	683	5:00 PM	817	0.27			U	3
123	BROCKTON	CENTRE ST (RT 123)	E OF MAIN ST	1994	11/21/94		OCPC	9,618					0.27			U	3
123	BROCKTON	CENTRE ST (RT 123)	E OF MONTELLO ST (RT 28)	2018			MassDOT	9,142					0.26			U	3
123	BROCKTON	CENTRE ST (RT 123)	E OF MONTELLO ST (RT 28)	2017			MassDOT	9,016					0.25			U	3
123	BROCKTON	CENTRE ST (RT 123)	E OF MONTELLO ST (RT 28)	2016			MassDOT	8,918					0.25			U	3
123	BROCKTON	CENTRE ST (RT 123)	E OF MONTELLO ST (RT 28)	2015	9/23/15		OCPC	9,964	8:00 AM	688	5:00 PM	688	0.28	26 MPH	5.3%	U	3
123	BROCKTON	CENTRE ST (RT 123)	E OF MONTELLO ST (RT 28)	2015	4/8/15		MassDOT	10,643					0.30			U	3
123	BROCKTON	CENTRE ST (RT 123)	E OF MONTELLO ST (RT 28)	2014			MassDOT	12,498					0.35			U	3
123	BROCKTON	CENTRE ST (RT 123)	E OF MONTELLO ST (RT 28)	2013			MassDOT	11,846					0.33			U	3
123	BROCKTON	CENTRE ST (RT 123)	E OF MONTELLO ST (RT 28)	2012	3/26/12		MassDOT	11,908					0.33			U	3
123	BROCKTON	CENTRE ST (RT 123)	E OF MONTELLO ST (RT 28)	2010			MassDOT	9,935					0.28			U	3
123	BROCKTON	CENTRE ST (RT 123)	E OF MONTELLO ST (RT 28)	2009	4/7/09		MassDOT	9,900					0.28			U	3
123	BROCKTON	CENTRE ST (RT 123)	E OF MONTELLO ST (RT 28)	2008			MassDOT	8,950					0.25			U	3
123	BROCKTON	CENTRE ST (RT 123)	E OF MONTELLO ST (RT 28)	2007			MassDOT	9,220					0.26			U	3
123	BROCKTON	CENTRE ST (RT 123)	E OF MONTELLO ST (RT 28)	2006	3/13/06		MassDOT	9,300					0.26			U	3
123	BROCKTON	CENTRE ST (RT 123)	E OF MONTELLO ST (RT 28)	2005			MassDOT	12,512					0.35			U	3
123	BROCKTON	CENTRE ST (RT 123)	E OF MONTELLO ST (RT 28)	2004			MassDOT	12,364					0.35			U	3
123	BROCKTON	CENTRE ST (RT 123)	E OF MONTELLO ST (RT 28)	2003	6/16/03		MassDOT	12,400					0.35			U	3
123	BROCKTON	CENTRE ST (RT 123)	E OF MONTELLO ST (RT 28)	2000	8/22/00		MassDOT	9,500					0.27			U	3
123	BROCKTON	CENTRE ST (RT 123)	E OF MONTELLO ST (RT 28)	1994			MassDOT	11,000					0.31			U	3
123	BROCKTON	CENTRE ST (RT 123)	E OF PLYMOUTH ST	2019	5/8/19		OCPC	12,880	7:00 AM	859	4:00 PM	932	0.36	36 MPH	6.1%	U	3
123	BROCKTON	CENTRE ST (RT 123)	E OF PLYMOUTH ST	2018			MassDOT	12,282					0.35			U	3
123	BROCKTON	CENTRE ST (RT 123)	E OF PLYMOUTH ST	2017			MassDOT	12,112					0.34			U	3
123	BROCKTON	CENTRE ST (RT 123)	E OF PLYMOUTH ST	2016			MassDOT	11,980					0.34			U	3

State Numbered Route Traffic Counts
1990-2020

Route	Community	Street	Location	Year	Date	Dir	Source	ADT*	AM Peak Hour	AM Peak Volume	PM Peak Hour	PM Peak Volume	V/C Ratio	85% Speed	Heavy Vehicle	U/R	FC
123	BROCKTON	CENTRE ST (RT 123)	E OF PLYMOUTH ST	2015			MassDOT	11,826					0.33			U	3
123	BROCKTON	CENTRE ST (RT 123)	E OF PLYMOUTH ST	2014	6/4/14		OCPC	13,147	7:00 AM	834	4:00 PM	985	0.31	37 MPH	6.6%	U	3
123	BROCKTON	CENTRE ST (RT 123)	E OF PLYMOUTH ST	1998	2/2/98		OCPC	13,817	9:00 AM	984	5:00 PM	1,216	0.39	35 MPH	3.6 %	U	3
123	BROCKTON	CENTRE ST (RT 123)	E OF PLYMOUTH ST	1997	11/5/97		OCPC	14,040	8:00 AM	931	4:00 PM	1,126	0.39			U	3
123	BROCKTON	CENTRE ST (RT 123)	E OF PLYMOUTH ST	1996	11/18/96		OCPC	13,564	8:00 AM	962	4:00 PM	1,109	0.38			U	3
123	BROCKTON	CENTRE ST (RT 123)	E OF PLYMOUTH ST	1994	12/5/94		OCPC	12,993					0.37			U	3
123	BROCKTON	CENTRE ST (RT 123)	E OF PLYMOUTH ST	1994	10/3/94		OCPC	12,701					0.36			U	3
123	BROCKTON	CENTRE ST (RT 123)	W OF LYMAN ST	2018			MassDOT	16,430					0.46			U	3
123	BROCKTON	CENTRE ST (RT 123)	W OF LYMAN ST	1998	3/3/98		OCPC	13,898	9:00 AM	940	5:00 PM	1,162	0.39	40 MPH	4.8 %	U	3
123	BROCKTON	CENTRE ST (RT 123)	W OF PLYMOUTH ST	2019	5/8/19		OCPC	10,851	7:00 AM	777	4:00 PM	772	0.31	31 MPH	5.5%	U	3
123	BROCKTON	CENTRE ST (RT 123)	W OF PLYMOUTH ST	2018			MassDOT	5,549					0.16			U	3
123	BROCKTON	CENTRE ST (RT 123)	W OF PLYMOUTH ST	2014	6/4/14		MassDOT	5,285					0.15		0.0%	U	3
123	BROCKTON	CENTRE ST (RT 123)	W OF QUINCY ST	2016	10/18/16		OCPC	15,045	7:00 AM	1,041	4:00 PM	1,121	0.42	32 MPH	8.4%	U	3
123	BROCKTON	CRESCENT ST (RT 123)	E OF MAIN ST (RT 123)	2018			MassDOT	8,546					0.24			U	3
123	BROCKTON	CRESCENT ST (RT 123)	E OF MAIN ST (RT 123)	2015	9/23/15		OCPC	8,993	8:00 AM	586	4:00 PM	752	0.25	26 MPH	10.8%	U	3
123	BROCKTON	CRESCENT ST (RT 123)	E OF MAIN ST (RT 123)	1998	3/17/98		OCPC	8,812	11:00 AM	587	4:00 PM	731	0.25			U	3
123	BROCKTON	CRESCENT ST (RT 123)	E OF MAIN ST (RT 123)	1995	8/14/95		OCPC	6,704					0.19			U	3
123	BROCKTON	CRESCENT ST (RT 123)	E OF MAIN ST (RT 123)	1994	11/21/94		OCPC	7,574					0.21			U	3
123	BROCKTON	CRESCENT ST (RT 123)	E OF MONTELLO ST (RT 28)	2018			MassDOT	7,743					0.22			U	3
123	BROCKTON	CRESCENT ST (RT 123)	E OF MONTELLO ST (RT 28)	2015	9/23/15	EB	OCPC	7,767	11:00 AM	493	5:00 PM	612	0.22	27 MPH	7.5%	U	3
123	BROCKTON	CRESCENT ST (RT 123)	E OF MONTELLO ST (RT 28)	1996	10/7/96	EB	OCPC	7,764	9:00 AM	485	4:00 PM	603	0.22			U	3
123	BROCKTON	CRESCENT ST (RT 123)	E OF MONTELLO ST (RT 28)	1994		EB	MassDOT	11,000					0.31			U	3
123	BROCKTON	LEGION PKWY (RT 123)	W OF MAIN ST	2016	10/26/16	EB	OCPC	3,788	11:00 AM	258	2:00 PM	318				U	3
123	BROCKTON	LEGION PKWY (RT 123)	W OF MAIN ST	2016	10/26/16	WB	OCPC	5,984	8:00 AM	429	3:00 PM	452				U	3
123	BROCKTON	LEGION PKWY (RT 123)	W OF MAIN ST	1998	3/10/98		OCPC	8,957	8:00 AM	651	4:00 PM	709	0.25			U	3
123	BROCKTON	MAIN ST (RT 123)	N OF BELMONT ST (RT 123)	2018		NB	MassDOT	27,544								U	3
123	BROCKTON	MAIN ST (RT 123)	N OF BELMONT ST (RT 123)	1998	3/10/98	NB	OCPC	18,408	8:00 AM	1,194	4:00 PM	1,322	0.52			U	3
123	BROCKTON	MAIN ST (RT 123)	N OF BELMONT ST (RT 123)	1995	8/14/95	NB	OCPC	16,008					0.45			U	3
123	BROCKTON	WARREN AVE (RT 123)	S OF FREDERICK DOUGLASS AVE	2004	4/6/04	SB	OCPC	20,910	8:00 AM	1,236	4:00 PM	1,740	0.59			U	3
123	BROCKTON	WARREN AVE (RT 123)	S OF FREDERICK DOUGLASS AVE	1998	3/10/98	SB	OCPC	17,627	11:00 AM	1,140	4:00 PM	1,482	0.50			U	3
123	BROCKTON	WARREN AVE (RT 123)	S OF FREDERICK DOUGLASS AVE	1996	10/13/96	SB	OCPC	17,002	9:00 AM	999	3:00 PM	1,435	0.48			U	3
123	BROCKTON	WARREN AVE (RT 123)	S OF FREDERICK DOUGLASS AVE	1995	8/8/95	SB	OCPC	18,275					0.51			U	3
123	BROCKTON	WARREN AVE (RT 123)	S OF FREDERICK DOUGLASS AVE	1992	10/7/92	SB	OCPC	18,944					0.53			U	3
123	BROCKTON	WARREN AVE (RT 123)	S OF LEGION PKWY (RT 123)	1998		SB	MassDOT	14,100					0.40			U	3
123	BROCKTON	WARREN AVE (RT 123)	S OF LEGION PKWY (RT 123)	1995	8/8/95	SB	OCPC	12,252					0.34			U	3
123	BROCKTON	WARREN AVE (RT 123)	S OF W ELM ST	2016			MassDOT	10,631					0.30			U	3
123	BROCKTON	WARREN AVE (RT 123)	S OF W ELM ST	2015			MassDOT	10,194					0.29			U	3
123	BROCKTON	WARREN AVE (RT 123)	S OF W ELM ST	2014		SB	MassDOT	9,965					0.28			U	3
123	BROCKTON	WARREN AVE (RT 123)	S OF W ELM ST	2013	5/20/13	SB	MassDOT	9,665					0.27			U	3
123	BROCKTON	WARREN AVE (RT 123)	S OF W ELM ST	2011	5/27/11	SB	OCPC	10,756	11:00 AM	663	3:00 PM	730	0.30	33 MPH	5.2%	U	3
123	BROCKTON	WARREN AVE (RT 123)	S OF W ELM ST	2010		SB	MassDOT	10,800					0.30			U	3
123	BROCKTON	WARREN AVE (RT 123)	S OF W ELM ST	2009		SB	MassDOT	19,348					0.54			U	3
123	BROCKTON	WARREN AVE (RT 123)	S OF W ELM ST	2008	7/15/08	SB	OCPC	11,707	11:00 AM	715	4:00 PM	885	0.33			U	3
123	BROCKTON	WARREN AVE (RT 123)	S OF W ELM ST	2007	1/16/07	SB	MassDOT	19,500					0.55			U	3
123	BROCKTON	WARREN AVE (RT 123)	S OF W ELM ST	2006		SB	MassDOT	12,768					0.36			U	3
123	BROCKTON	WARREN AVE (RT 123)	S OF W ELM ST	2005		SB	MassDOT	12,858					0.36			U	3
123	BROCKTON	WARREN AVE (RT 123)	S OF W ELM ST	2004	3/29/04	SB	MassDOT	12,800					0.36			U	3
123	BROCKTON	WARREN AVE (RT 123)	S OF W ELM ST	2003		SB	MassDOT	14,800					0.42			U	3
123	BROCKTON	WARREN AVE (RT 123)	S OF W ELM ST	2002		SB	MassDOT	15,210					0.43			U	3
123	BROCKTON	WARREN AVE (RT 123)	S OF W ELM ST	2001		SB	MassDOT	15,000					0.42			U	3
123	BROCKTON	WARREN AVE (RT 123)	S OF W ELM ST	1998	3/10/98	SB	OCPC	15,771	9:00 AM	914	5:00 PM	1,252	0.44			U	3
123	BROCKTON	WARREN AVE (RT 123)	S OF W ELM ST	1998		SB	MassDOT	14,400					0.41			U	3
123	BROCKTON	WARREN AVE (RT 123)	S OF W ELM ST	1995	8/21/95	SB	OCPC	12,199					0.34			U	3
123	EASTON	BELMONT ST (RT 123)	AT BROCKTON C/L	2020	9/23/20		OCPC	17,464	8:00 AM	1,180	4:00 PM	1,306	0.49	47 MPH	10.4%	U	2
123	EASTON	BELMONT ST (RT 123)	AT BROCKTON C/L	2018			MassDOT	24,026					0.68			U	2

State Numbered Route Traffic Counts 1990-2020

Route	Community	Street	Location	Year	Date	Dir	Source	ADT*	AM Peak Hour	AM Peak Volume	PM Peak Hour	PM Peak Volume	V/C Ratio	85% Speed	Heavy Vehicle	U/R	FC
123	EASTON	BELMONT ST (RT 123)	AT BROCKTON C/L	2012	6/27/12		OCPC	22,787	8:00 AM	1,611	5:00 PM	1,714	0.64	45 MPH	7.7%	U	2
123	EASTON	BELMONT ST (RT 123)	AT BROCKTON C/L	2008	7/22/08		OCPC	19,974	8:00 AM	1,422	4:00 PM	1,588	0.56	45 MPH	5.0%	U	2
123	EASTON	BELMONT ST (RT 123)	AT BROCKTON C/L	2006	1/10/06		OCPC	20,712	8:00 AM	1,395	4:00 PM	1,573	0.58	45 MPH	5.8%	U	2
123	EASTON	BELMONT ST (RT 123)	AT BROCKTON C/L	1997	7/8/97		OCPC	26,100	8:00 AM	1,406	5:00 PM	1,504	0.73			U	2
123	EASTON	BELMONT ST (RT 123)	AT BROCKTON C/L	1994	12/12/94		OCPC	22,487					0.63			U	2
123	EASTON	BELMONT ST (RT 123)	AT BROCKTON C/L	1993	4/12/93		OTHER	22,384					0.63			U	2
123	EASTON	BELMONT ST (RT 123)	E OF WASHINGTON ST (RT 138)	2020	9/23/20		OCPC	13,828	8:00 AM	927	4:00 PM	1,039	0.39	38 MPH	6.7%	U	2
123	EASTON	BELMONT ST (RT 123)	E OF WASHINGTON ST (RT 138)	2018			MassDOT	19,966					0.56			U	2
123	EASTON	BELMONT ST (RT 123)	E OF WASHINGTON ST (RT 138)	2005	11/1/05		OCPC	18,126	8:00 AM	1,173	5:00 PM	1,437	0.51	45 MPH	4.3%	U	2
123	EASTON	BELMONT ST (RT 123)	E OF WASHINGTON ST (RT 138)	1998	6/9/98		OCPC	19,091	8:00 AM	1,314	5:00 PM	1,445	0.54			U	2
123	EASTON	DEPOT ST (RT 123)	E OF CENTER ST	2018			MassDOT	19,699					0.55			U	2
123	EASTON	DEPOT ST (RT 123)	E OF CENTER ST	2006	1/10/06		OCPC	16,976	7:00 AM	1,276	4:00 PM	1,338	0.48	38 MPH	5.4%	U	2
123	EASTON	DEPOT ST (RT 123)	E OF CENTER ST	1994	11/14/94		OCPC	17,584					0.49			U	2
123	EASTON	DEPOT ST (RT 123)	N OF CROSS ST	2019	7/18/19		MassDOT	18,746					0.53			U	2
123	EASTON	DEPOT ST (RT 123)	N OF CROSS ST	2018			MassDOT	19,313					0.54			U	2
123	EASTON	DEPOT ST (RT 123)	N OF CROSS ST	2016			MassDOT	18,870					0.53			U	2
123	EASTON	DEPOT ST (RT 123)	N OF CROSS ST	2015			MassDOT	18,630					0.52			U	2
123	EASTON	DEPOT ST (RT 123)	N OF CROSS ST	2014			MassDOT	18,427					0.52			U	2
123	EASTON	DEPOT ST (RT 123)	N OF CROSS ST	2013			MassDOT	17,466					0.49			U	2
123	EASTON	DEPOT ST (RT 123)	N OF CROSS ST	2012			MassDOT	16,552					0.47			U	2
123	EASTON	DEPOT ST (RT 123)	N OF CROSS ST	2011			MassDOT	16,615					0.47			U	2
123	EASTON	DEPOT ST (RT 123)	N OF CROSS ST	2010	9/20/10		MassDOT	16,900					0.48			U	2
123	EASTON	DEPOT ST (RT 123)	N OF CROSS ST	2009			MassDOT	17,049					0.48			U	2
123	EASTON	DEPOT ST (RT 123)	N OF CROSS ST	2008			MassDOT	16,699					0.47			U	2
123	EASTON	DEPOT ST (RT 123)	N OF CROSS ST	2007	5/30/07		MassDOT	17,000					0.48			U	2
123	EASTON	DEPOT ST (RT 123)	N OF CROSS ST	2006			MassDOT	19,530					0.55			U	2
123	EASTON	DEPOT ST (RT 123)	N OF CROSS ST	2005			MassDOT	19,434					0.55			U	2
123	EASTON	DEPOT ST (RT 123)	N OF CROSS ST	2004			MassDOT	19,400					0.55			U	2
123	EASTON	DEPOT ST (RT 123)	N OF CROSS ST	2003			MassDOT	18,791					0.53			U	2
123	EASTON	DEPOT ST (RT 123)	N OF CROSS ST	2002			MassDOT	18,961					0.53			U	2
123	EASTON	DEPOT ST (RT 123)	N OF CROSS ST	2001			MassDOT	18,700					0.53			U	2
123	EASTON	DEPOT ST (RT 123)	N OF CROSS ST	1998			MassDOT	19,400					0.55			U	2
123	EASTON	DEPOT ST (RT 123)	N OF CROSS ST	1995			MassDOT	20,000					0.56			U	2
123	EASTON	DEPOT ST (RT 123)	N OF FOUNDRY ST (RT 106)	2018			MassDOT	18,447					0.52			U	2
123	EASTON	DEPOT ST (RT 123)	N OF FOUNDRY ST (RT 106)	2006	8/8/06		OCPC	18,017	8:00 AM	1,146	5:00 PM	1,514	0.51	42 MPH	5.1%	U	2
123	EASTON	DEPOT ST (RT 123)	N OF FOUNDRY ST (RT 106)	1995	9/27/95		OCPC	18,838					0.53			U	2
123	EASTON	DEPOT ST (RT 123)	W OF CENTER ST	2018			MassDOT	21,293					0.60			U	2
123	EASTON	DEPOT ST (RT 123)	W OF CENTER ST	2006	1/10/06		OCPC	18,363	7:00 AM	1,336	5:00 PM	1,496	0.52	42 MPH	5.8%	U	2
123	EASTON	DEPOT ST (RT 123)	W OF CENTER ST	1994	11/14/94		OCPC	20,699					0.58			U	2
123	EASTON	DEPOT ST (RT 123)	W OF WASHINGTON ST (RT 138)	2020	8/12/20		OCPC	7,132	8:00 AM	440	5:00 PM	633	0.20	38 MPH	8.9%	U	2
123	EASTON	DEPOT ST (RT 123)	W OF WASHINGTON ST (RT 138)	2018			MassDOT	8,768					0.25			U	2
123	EASTON	DEPOT ST (RT 123)	W OF WASHINGTON ST (RT 138)	2011	11/8/11		OCPC	6,723	7:00 AM	552	5:00 PM	620	0.19	42 MPH	7.5%	U	2
123	EASTON	DEPOT ST (RT 123)	W OF WASHINGTON ST (RT 138)	2008	12/16/08		OCPC	8,894	9:00 AM	610	6:00 PM	789	0.25	44 MPH	9.8%	U	2
123	EASTON	DEPOT ST (RT 123)	W OF WASHINGTON ST (RT 138)	2006	1/10/06		OCPC	11,623	9:00 AM	718	4:00 PM	1,032	0.33	43 MPH	8.5%	U	2
123	EASTON	DEPOT ST (RT 123)	W OF WASHINGTON ST (RT 138)	2005	10/26/05		OCPC	7,532	8:00 AM	585	5:00 PM	676	0.21	43 MPH	7.7%	U	2
123	EASTON	DEPOT ST (RT 123)	W OF WASHINGTON ST (RT 138)	2002	6/11/02		OCPC	9,831	8:00 AM	751	5:00 PM	925	0.28	37 MPH	6.5%	U	2
123	EASTON	DEPOT ST (RT 123)	W OF WASHINGTON ST (RT 138)	1999	7/12/99		OCPC	9,958	8:00 AM	710	5:00 PM	862	0.28			U	2
123	EASTON	DEPOT ST (RT 123)	W OF WASHINGTON ST (RT 138)	1996	8/26/96		OCPC	10,085	7:00 AM	689	5:00 PM	854	0.28			U	2
123	EASTON	DEPOT ST (RT 123)	W OF WASHINGTON ST (RT 138)	1994	11/14/94		OCPC	7,867					0.22			U	2
123	EASTON	DEPOT ST (RT 123)	W OF WASHINGTON ST (RT 138)	1993	9/8/93		OCPC	9,780					0.28			U	2
123	EASTON	FOUNDRY ST (RT 123)	AT NORTON T/L	2020	8/18/20		MassDOT	11,934					0.34			U	2
123	EASTON	FOUNDRY ST (RT 123)	AT NORTON T/L	2018			MassDOT	11,763					0.33			U	2
123	EASTON	FOUNDRY ST (RT 123)	AT NORTON T/L	2015			MassDOT	9,642					0.27			U	2
123	EASTON	FOUNDRY ST (RT 123)	AT NORTON T/L	2014			MassDOT	11,414					0.32			U	2
123	EASTON	FOUNDRY ST (RT 123)	AT NORTON T/L	2013			MassDOT	10,819					0.30			U	2

State Numbered Route Traffic Counts 1990-2020

Route	Community	Street	Location	Year	Date	Dir	Source	ADT*	AM Peak Hour	AM Peak Volume	PM Peak Hour	PM Peak Volume	V/C Ratio	85% Speed	Heavy Vehicle	U/R	FC
123	EASTON	FOUNDRY ST (RT 123)	AT NORTON T/L	2012	8/20/12		MassDOT	10,757					0.30			U	2
123	EASTON	FOUNDRY ST (RT 123)	AT NORTON T/L	2011	6/13/11		MassDOT	10,889					0.31			U	2
123	EASTON	FOUNDRY ST (RT 123)	AT NORTON T/L	2010	12/1/10		OCPC	10,387	7:00 AM	821	5:00 PM	938	0.29	48 MPH	4.9%	U	2
123	EASTON	FOUNDRY ST (RT 123)	AT NORTON T/L	2009			MassDOT	11,116					0.31			U	2
123	EASTON	FOUNDRY ST (RT 123)	AT NORTON T/L	2008	7/22/08		OCPC	11,071	7:00 AM	802	5:00 PM	982	0.31	47 MPH	6.0%	U	2
123	EASTON	FOUNDRY ST (RT 123)	AT NORTON T/L	2007			MassDOT	10,319					0.29			U	2
123	EASTON	FOUNDRY ST (RT 123)	AT NORTON T/L	2006			MassDOT	10,400					0.29			U	2
123	EASTON	FOUNDRY ST (RT 123)	AT NORTON T/L	2005			MassDOT	15,500					0.44			U	2
123	EASTON	FOUNDRY ST (RT 123)	AT NORTON T/L	2004			MassDOT	10,064					0.28			U	2
123	EASTON	FOUNDRY ST (RT 123)	AT NORTON T/L	2003			MassDOT	10,000					0.28			U	2
123	EASTON	FOUNDRY ST (RT 123)	AT NORTON T/L	2002			MassDOT	10,700					0.30			U	2
123	EASTON	FOUNDRY ST (RT 123)	AT NORTON T/L	2000			MassDOT	11,500					0.32			U	2
123	EASTON	FOUNDRY ST (RT 123)	AT NORTON T/L	1999			MassDOT	9,400					0.26			U	2
123	EASTON	FOUNDRY ST (RT 123)	AT NORTON T/L	1997	7/8/97		OCPC	9,954	8:00 AM	827	6:00 PM	918	0.28			U	2
123	EASTON	FOUNDRY ST (RT 123)	AT NORTON T/L	1996			MassDOT	8,700					0.24			U	2
123	EASTON	FOUNDRY ST (RT 123)	AT NORTON T/L	1994			MassDOT	8,800					0.25			U	2
123	EASTON	FOUNDRY ST (RT 123)	AT NORTON T/L	1993			MassDOT	8,500					0.24			U	2
123	EASTON	FOUNDRY ST (RT 123)	AT NORTON T/L	1991			MassDOT	8,700					0.24			U	2
123	EASTON	FOUNDRY ST (RT 123)	AT NORTON T/L	1990			MassDOT	8,161					0.23			U	2
123	EASTON	FOUNDRY ST (RT 123)	S OF EASTMAN ST (RT 106)	2018			MassDOT	12,753					0.36			U	2
123	EASTON	FOUNDRY ST (RT 123)	S OF EASTMAN ST (RT 106)	2010	12/1/10		OCPC	12,043	7:00 AM	914	5:00 PM	1,088	0.34	43 MPH	5.6%	U	2
123	EASTON	FOUNDRY ST (RT 123)	S OF EASTMAN ST (RT 106)	2006	5/16/06		OCPC	12,417	7:00 AM	900	5:00 PM	1,126	0.35	40 MPH	5.1%	U	2
123	EASTON	FOUNDRY ST (RT 123)	S OF EASTMAN ST (RT 106)	1994	6/13/94		OCPC	11,996					0.34			U	2
123	EASTON	FOUNDRY ST (RT 123)	S OF HIGHLAND ST	2010	12/1/10		OCPC	11,312	7:00 AM	908	5:00 PM	1,049	0.32	48 MPH	6.0%	U	2
123	EASTON	FOUNDRY ST (RT 123)	S OF OLD FOUNDRY ST	2018			MassDOT	12,245					0.34			U	2
123	EASTON	FOUNDRY ST (RT 123)	S OF OLD FOUNDRY ST	2010	12/1/10		OCPC	10,154	7:00 AM	810	5:00 PM	942	0.29	50 MPH	5.0%	U	2
123	HANOVER	WEBSTER ST (RT 123)	AT ROCKLAND T/L	2018			MassDOT	10,799					0.30			U	5
123	HANOVER	WEBSTER ST (RT 123)	AT ROCKLAND T/L	2015			MassDOT	10,983					0.31			U	5
123	HANOVER	WEBSTER ST (RT 123)	AT ROCKLAND T/L	2014	8/19/14		MassDOT	10,736					0.30			U	5
123	HANOVER	WEBSTER ST (RT 123)	AT ROCKLAND T/L	2013			MassDOT	11,116					0.31			U	5
123	HANOVER	WEBSTER ST (RT 123)	AT ROCKLAND T/L	2012			MassDOT	11,014					0.31			U	5
123	HANOVER	WEBSTER ST (RT 123)	AT ROCKLAND T/L	2011	4/26/11		MassDOT	10,965					0.31			U	5
123	HANOVER	WEBSTER ST (RT 123)	AT ROCKLAND T/L	2010			MassDOT	9,780					0.28			U	5
123	HANOVER	WEBSTER ST (RT 123)	AT ROCKLAND T/L	2009			MassDOT	9,865					0.28			U	5
123	HANOVER	WEBSTER ST (RT 123)	AT ROCKLAND T/L	2008	8/18/08		MassDOT	9,900					0.28			U	5
123	HANOVER	WEBSTER ST (RT 123)	AT ROCKLAND T/L	2007			MassDOT	8,218					0.23			U	5
123	HANOVER	WEBSTER ST (RT 123)	AT ROCKLAND T/L	2006			MassDOT	8,535					0.24			U	5
123	HANOVER	WEBSTER ST (RT 123)	AT ROCKLAND T/L	2005	6/29/05		MassDOT	8,600					0.24			U	5
123	HANOVER	WEBSTER ST (RT 123)	AT ROCKLAND T/L	2004			MassDOT	11,191					0.31			U	5
123	HANOVER	WEBSTER ST (RT 123)	AT ROCKLAND T/L	2003			MassDOT	11,225					0.32			U	5
123	HANOVER	WEBSTER ST (RT 123)	AT ROCKLAND T/L	2002			MassDOT	11,200					0.32			U	5
123	HANOVER	WEBSTER ST (RT 123)	AT ROCKLAND T/L	1999	3/30/99		MassDOT	13,300					0.37			U	5
123	HANOVER	WEBSTER ST (RT 123)	AT ROCKLAND T/L	1996	6/24/96		MassDOT	12,300					0.35			U	5
123	HANOVER	WEBSTER ST (RT 123)	AT ROCKLAND T/L	1993			MassDOT	11,000					0.31			U	5
123	HANOVER	WEBSTER ST (RT 123)	AT ROCKLAND T/L	1990			MassDOT	11,916					0.34			U	5
123/138	EASTON	WASHINGTON ST (RT 138)	S OF BELMONT ST (RT 123)	2020	9/30/20		OCPC	18,447	9:00 AM	1,268	5:00 PM	1,445	0.52	37 MPH	10.8%	U	2
123/138	EASTON	WASHINGTON ST (RT 123/138)	S OF BELMONT ST (RT 123)	2018			MassDOT	25,298					0.36			U	2
123/138	EASTON	WASHINGTON ST (RT 123/138)	S OF BELMONT ST (RT 123)	2005	11/1/05		OCPC	23,008	8:00 AM	1,563	4:00 PM	1,650	0.32	37 MPH	5.8%	U	2
123/138	EASTON	WASHINGTON ST (RT 123/138)	S OF BELMONT ST (RT 123)	2002	6/11/02		OCPC	27,232	8:00 AM	1,801	5:00 PM	2,198	0.38			U	2
123/138	EASTON	WASHINGTON ST (RT 123/138)	S OF BELMONT ST (RT 123)	1998	6/9/98		OCPC	27,653	8:00 AM	1,788	5:00 PM	2,292	0.39			U	2
123/138	EASTON	WASHINGTON ST (RT 123/138)	S OF BELMONT ST (RT 123)	1990	3/26/90		OCPC	25,964					0.37			U	2
123/138	EASTON	WASHINGTON ST (RT 123/138)	S OF CENTRAL ST	2006	1/10/06		OCPC	17,745	11:00 AM	1,114	12:00 PM	1,314	0.25	40 MPH	6.7%	U	2
138	EASTON	TURNPIKE ST (RT 138)	AT RAYNHAM T/L	2018			MassDOT	21,630					0.61			U	5
138	EASTON	TURNPIKE ST (RT 138)	AT RAYNHAM T/L	2010	5/18/10		OCPC	17,531	7:00 AM	1,310	5:00 PM	1,496	0.49	55 MPH	8.9%	U	5
138	EASTON	TURNPIKE ST (RT 138)	AT RAYNHAM T/L	2008	7/23/08		OCPC	16,767	7:00 AM	1,141	4:00 PM	1,544	0.47	54 MPH	8.0%	U	5

**State Numbered Route Traffic Counts
1990-2020**

Route	Community	Street	Location	Year	Date	Dir	Source	ADT*	AM Peak	AM Peak	PM Peak	PM Peak	V/C	85%	Heavy	U/R	FC
									Hour	Volume	Hour	Volume					
138	EASTON	TURNPIKE ST (RT 138)	AT RAYNHAM T/L	2005	11/7/05		OCPC	18,005	7:00 AM	1,584	5:00 PM	1,524	0.51	57 MPH	7.1 %	U	5
138	EASTON	TURNPIKE ST (RT 138)	AT RAYNHAM T/L	2001	5/7/01		OCPC	19,570	7:00 AM	1,403	4:00 PM	1,680	0.55			U	5
138	EASTON	TURNPIKE ST (RT 138)	AT RAYNHAM T/L	1997	7/8/97		OCPC	17,383	7:00 AM	1,154	4:00 PM	1,459	0.49			U	5
138	EASTON	TURNPIKE ST (RT 138)	AT RAYNHAM T/L	1995			MassDOT	17,000					0.48			U	5
138	EASTON	TURNPIKE ST (RT 138)	AT RAYNHAM T/L	1991			MassDOT	14,000					0.39			U	5
138	EASTON	TURNPIKE ST (RT 138)	N OF FOUNDRY ST (RT 106)	2018			MassDOT	17,470					0.49			U	5
138	EASTON	TURNPIKE ST (RT 138)	N OF FOUNDRY ST (RT 106)	2005	11/7/05		OCPC	16,258	7:00 AM	1,425	4:00 PM	1,404	0.46	49 MPH	6.9 %	U	5
138	EASTON	TURNPIKE ST (RT 138)	N OF FOUNDRY ST (RT 106)	2001	5/7/01		OCPC	17,797	7:00 AM	1,250	4:00 PM	1,485	0.50			U	5
138	EASTON	TURNPIKE ST (RT 138)	N OF FOUNDRY ST (RT 106)	1998	11/3/98		OCPC	16,444	7:00 AM	1,322	4:00 PM	1,442	0.46			U	5
138	EASTON	TURNPIKE ST (RT 138)	S OF WASHINGTON STREET (RT 138)	2013	11/19/13	NB	OTHER	7,765	7:00 AM	951	2:00 PM	506	0.44	43 MPH	3.8 %	U	5
138	EASTON	TURNPIKE ST (RT 138)	S OF WASHINGTON STREET (RT 138)	2013	11/19/13	SB	OTHER	6,920	7:00 AM	346	5:00 PM	858	0.39	54 MPH	16.9 %	U	5
138	EASTON	WASHINGTON ST (RT 138)	BTWN PLYMOUTH DR & RANDALL LN	2013	11/19/13	NB	OTHER	6,934	7:00 AM	760	4:00 PM	432	0.39	37 MPH	4.7 %	U	5
138	EASTON	WASHINGTON ST (RT 138)	BTWN PLYMOUTH DR & RANDALL LN	2013	11/19/13	SB	OTHER	6,749	11:00 AM	410	4:00 PM	714	0.38	39 MPH	5.2 %	U	5
138	EASTON	WASHINGTON ST (RT 138)	N OF BELMONT ST (RT 123)	2020	9/23/20		OCPC	13,058	8:00 AM	830	4:00 PM	1,154	0.37	40 MPH	5.1 %	U	5
138	EASTON	WASHINGTON ST (RT 138)	N OF PURCHASE ST	2015	12/9/15		OCPC	9,325	8:00 AM	634	4:00 PM	839	0.26	45 MPH	8.1 %	U	5
138	EASTON	WASHINGTON ST (RT 138)	N OF PURCHASE ST	2005			MassDOT	10,400					0.29			U	5
138	EASTON	WASHINGTON ST (RT 138)	N OF UNION ST	2020	11/4/20		OCPC	13,497	11:00 AM	875	3:00 PM	1,159	0.34	44 MPH	8.3 %	U	5
138	EASTON	WASHINGTON ST (RT 138)	S OF DEPOT ST (RT 123)	2005	11/7/05		OCPC	12,060	7:00 AM	955	4:00 PM	1,010	0.34	44 MPH	5.6 %	U	5
138	EASTON	WASHINGTON ST (RT 138)	S OF DEPOT ST (RT 123)	1998	6/9/98		OCPC	14,402	8:00 AM	938	4:00 PM	1,192	0.41			U	5
138	EASTON	WASHINGTON ST (RT 138)	S OF ELM ST	2018			MassDOT	18,491					0.52			U	5
138	EASTON	WASHINGTON ST (RT 138)	S OF ELM ST	2006	8/8/06		OCPC	17,081	8:00 AM	1,192	5:00 PM	1,423	0.48	49 MPH	7.7 %	U	5
138	EASTON	WASHINGTON ST (RT 138)	S OF ELM ST	2005			MassDOT	16,300					0.46			U	5
138	EASTON	WASHINGTON ST (RT 138)	S OF ELM ST	2003	3/17/03		OCPC	16,750	8:00 AM	1,284	5:00 PM	1,475	0.47	48 MPH	2.7 %	U	5
138	EASTON	WASHINGTON ST (RT 138)	S OF ELM ST	1996	7/22/96		OCPC	16,278	8:00 AM	1,127	5:00 PM	1,338	0.46			U	5
138	EASTON	WASHINGTON ST (RT 138)	S OF ELM ST	1996	6/3/96		OCPC	16,823	8:00 AM	1,220	5:00 PM	1,415	0.47			U	5
138	EASTON	WASHINGTON ST (RT 138)	S OF ELM ST	1993	10/19/93		OCPC	15,816					0.44			U	5
138	EASTON	WASHINGTON ST (RT 138)	S OF MAIN ST	2018			MassDOT	18,503					0.52			U	5
138	EASTON	WASHINGTON ST (RT 138)	S OF MAIN ST	2005	11/1/05		OCPC	16,809	7:00 AM	1,245	5:00 PM	1,405	0.47	49 MPH	5.5 %	U	5
138	EASTON	WASHINGTON ST (RT 138)	S OF MAIN ST	2000	7/25/00		OCPC	16,796	8:00 AM	1,162	5:00 PM	1,452	0.47			U	5
138	EASTON	WASHINGTON ST (RT 138)	S OF MAIN ST	1996	7/22/96		OCPC	16,103	10:00 AM	1,178	6:00 PM	1,419	0.45			U	5
138	EASTON	WASHINGTON ST (RT 138)	S OF MAIN ST	1994	12/12/94		OCPC	19,922					0.56			U	5
138	EASTON	WASHINGTON ST (RT 138)	S OF PURCHASE ST	2018			MassDOT	8,582					0.24			U	5
138	EASTON	WASHINGTON ST (RT 138)	S OF PURCHASE ST	2015	12/9/15		OCPC	8,292	7:00 AM	542	4:00 PM	750	0.23	43 MPH	6.0 %	U	5
138	EASTON	WASHINGTON ST (RT 138)	S OF PURCHASE ST	2005	11/7/05		OCPC	9,741	7:00 AM	781	4:00 PM	864	0.27	45 MPH	6.0 %	U	5
138	EASTON	WASHINGTON ST (RT 138)	S OF PURCHASE ST	1998	11/3/98		OCPC	9,895	7:00 AM	732	4:00 PM	875	0.28			U	5
138	EASTON	WASHINGTON ST (RT 138)	S OF PURCHASE ST	1990	3/26/90		OCPC	8,707					0.24			U	5
138	EASTON	WASHINGTON ST (RT 138)	S OF UNION ST	2020	11/4/20		OCPC	13,378	11:00 AM	811	4:00 PM	1,167	0.38	46 MPH	7.0 %	U	5
138	EASTON	WASHINGTON ST (RT 138)	S OF UNION ST	2018			MassDOT	18,422					0.52			U	5
138	EASTON	WASHINGTON ST (RT 138)	S OF UNION ST	2005	11/2/05		OCPC	17,886	7:00 AM	1,487	5:00 PM	1,524	0.50	45 MPH	4.7 %	U	5
138	EASTON	WASHINGTON ST (RT 138)	S OF UNION ST	2003	3/17/03		OCPC	17,416	8:00 AM	1,343	6:00 PM	1,499	0.49	47 MPH	3.4 %	U	5
138	EASTON	WASHINGTON ST (RT 138)	S OF UNION ST	2000	6/27/00		OCPC	17,521	8:00 AM	1,314	5:00 PM	1,467	0.49			U	5
138	EASTON	WASHINGTON ST (RT 138)	S OF UNION ST	2000	6/20/00		OCPC	18,022	7:00 AM	1,211	5:00 PM	1,569	0.51			U	5
138	STOUGHTON	WASHINGTON ST (RT 138)	AT CANTON T/L	2018			MassDOT	21,781					0.61			U	3
138	STOUGHTON	WASHINGTON ST (RT 138)	AT CANTON T/L	2008	9/23/08		OCPC	20,813	7:00 AM	1,572	5:00 PM	1,744	0.59	45 MPH	6.3 %	U	3
138	STOUGHTON	WASHINGTON ST (RT 138)	AT CANTON T/L	2005	6/14/05		OCPC	21,382	8:00 AM	1,681	12:00 PM	1,659	0.60	48 MPH	5.6 %	U	3
138	STOUGHTON	WASHINGTON ST (RT 138)	AT CANTON T/L	1999			OTHER	24,370					0.69			U	3
138	STOUGHTON	WASHINGTON ST (RT 138)	AT CANTON T/L	1997	8/25/97		OCPC	21,502	8:00 AM	1,648	4:00 PM	1,747	0.60			U	3
138	STOUGHTON	WASHINGTON ST (RT 138)	AT CANTON T/L	1990	6/25/90		OCPC	20,800					0.59			U	3
138	STOUGHTON	WASHINGTON ST (RT 138)	AT EASTON T/L	2018			MassDOT	14,294					0.40			U	5
138	STOUGHTON	WASHINGTON ST (RT 138)	AT EASTON T/L	2010	5/18/10		OCPC	13,961	7:00 AM	1,024	5:00 PM	1,278	0.39	46 MPH	5.8 %	U	5
138	STOUGHTON	WASHINGTON ST (RT 138)	AT EASTON T/L	2008	7/22/08		OCPC	14,446	8:00 AM	1,070	5:00 PM	1,308	0.41	45 MPH	4.8 %	U	5
138	STOUGHTON	WASHINGTON ST (RT 138)	AT EASTON T/L	2005	6/14/05		OCPC	14,043	7:00 AM	1,083	5:00 PM	1,251	0.39	49 MPH	5.4 %	U	5
138	STOUGHTON	WASHINGTON ST (RT 138)	AT EASTON T/L	2000	10/26/00		OTHER	13,993	7:00 AM	1,062	5:00 PM	1,246	0.39			U	5
138	STOUGHTON	WASHINGTON ST (RT 138)	AT EASTON T/L	2000	6/27/00		OCPC	13,772	7:00 AM	1,124	5:00 PM	1,198	0.39			U	5
138	STOUGHTON	WASHINGTON ST (RT 138)	AT EASTON T/L	2000	6/20/00		OCPC	13,262	7:00 AM	1,002	5:00 PM	1,286	0.37			U	5

State Numbered Route Traffic Counts 1990-2020

Route	Community	Street	Location	Year	Date	Dir	Source	ADT*	AM Peak Hour	AM Peak Volume	PM Peak Hour	PM Peak Volume	V/C Ratio	85% Speed	Heavy Vehicle	U/R	FC
138	STOUGHTON	WASHINGTON ST (RT 138)	AT EASTON T/L	1997	8/18/97		OCPC	12,849	7:00 AM	1,012	5:00 PM	1,094	0.36			U	5
138	STOUGHTON	WASHINGTON ST (RT 138)	N OF CENTRAL ST	2019	7/16/19		MassDOT	27,515					0.77			U	3
138	STOUGHTON	WASHINGTON ST (RT 138)	N OF CENTRAL ST	2018			MassDOT	25,746					0.72			U	3
138	STOUGHTON	WASHINGTON ST (RT 138)	N OF CENTRAL ST	2016			MassDOT	24,330					0.68			U	3
138	STOUGHTON	WASHINGTON ST (RT 138)	N OF CENTRAL ST	2015			MassDOT	20,381					0.57			U	3
138	STOUGHTON	WASHINGTON ST (RT 138)	N OF CENTRAL ST	2014			MassDOT	19,923					0.56			U	3
138	STOUGHTON	WASHINGTON ST (RT 138)	N OF CENTRAL ST	2013	5/1/13		MassDOT	19,324					0.54			U	3
138	STOUGHTON	WASHINGTON ST (RT 138)	N OF CENTRAL ST	2010	9/20/10		MassDOT	19,600					0.55			U	3
138	STOUGHTON	WASHINGTON ST (RT 138)	N OF CENTRAL ST	2009			MassDOT	18,455					0.52			U	3
138	STOUGHTON	WASHINGTON ST (RT 138)	N OF CENTRAL ST	2008			MassDOT	18,250					0.51			U	3
138	STOUGHTON	WASHINGTON ST (RT 138)	N OF CENTRAL ST	2007	10/23/07		MassDOT	18,600					0.52			U	3
138	STOUGHTON	WASHINGTON ST (RT 138)	N OF CENTRAL ST	2006			MassDOT	15,442					0.43			U	3
138	STOUGHTON	WASHINGTON ST (RT 138)	N OF CENTRAL ST	2005			MassDOT	15,642					0.44			U	3
138	STOUGHTON	WASHINGTON ST (RT 138)	N OF CENTRAL ST	2004	9/15/04		MassDOT	15,900					0.45			U	3
138	STOUGHTON	WASHINGTON ST (RT 138)	N OF CENTRAL ST	2003			MassDOT	22,397					0.63			U	3
138	STOUGHTON	WASHINGTON ST (RT 138)	N OF CENTRAL ST	2002			MassDOT	22,218					0.62			U	3
138	STOUGHTON	WASHINGTON ST (RT 138)	N OF CENTRAL ST	2001			MassDOT	22,400					0.63			U	3
138	STOUGHTON	WASHINGTON ST (RT 138)	N OF CENTRAL ST	1998			MassDOT	22,700					0.64			U	3
138	STOUGHTON	WASHINGTON ST (RT 138)	N OF CENTRAL ST	1995	8/29/95		OCPC	21,836					0.61			U	3
138	STOUGHTON	WASHINGTON ST (RT 138)	N OF CENTRAL ST	1991			MassDOT	20,180					0.57			U	3
138	STOUGHTON	WASHINGTON ST (RT 138)	N OF STOUGHTON SQ (RT 27/138)	2010	5/11/10		OCPC	13,998	7:00 AM	959	5:00 PM	912	0.39	33 MPH	0.0%	U	3
138	STOUGHTON	WASHINGTON ST (RT 138)	N OF STOUGHTON SQ (RT 27/138)	2007	10/11/07		OTHER	14,842					0.42			U	3
138	STOUGHTON	WASHINGTON ST (RT 138)	N OF STOUGHTON SQ (RT 27/138)	1998	10/6/98		OCPC	16,639					0.47			U	3
138	STOUGHTON	WASHINGTON ST (RT 138)	S OF CENTRAL ST	2018			MassDOT	14,825					0.42			U	3
138	STOUGHTON	WASHINGTON ST (RT 138)	S OF CENTRAL ST	2008	9/23/08		OCPC	19,718	7:00 AM	1,364	4:00 PM	1,380	0.55	38 MPH	4.6 %	U	3
138	STOUGHTON	WASHINGTON ST (RT 138)	S OF CENTRAL ST	1992	7/1/92		OTHER	14,032					0.39			U	3
138	STOUGHTON	WASHINGTON ST (RT 138)	S OF CENTRAL ST	1991			MassDOT	22,390					0.63			U	3
138	STOUGHTON	WASHINGTON ST (RT 138)	S OF GAY ST	2008	9/23/08		OCPC	15,487	7:00 AM	1,186	5:00 PM	1,314	0.44	45 MPH	7.0 %	U	5
138	STOUGHTON	WASHINGTON ST (RT 138)	S OF GAY ST	1998	10/20/98		OCPC	15,603	7:00 AM	1,114	5:00 PM	1,404	0.44			U	5
138	STOUGHTON	WASHINGTON ST (RT 138)	S OF LINCOLN ST	2011	11/2/11		OCPC	17,949	7:00 AM	1,147	4:00 PM	1,188	0.50	35 MPH	7.9%	U	3
138	STOUGHTON	WASHINGTON ST (RT 138)	S OF PLAIN ST	2008	9/23/08		OCPC	13,845	7:00 AM	1,222	5:00 PM	1,188	0.39	50 MPH	6.4 %	U	5
138	STOUGHTON	WASHINGTON ST (RT 138)	S OF PLAIN ST	1998	10/20/98		OCPC	13,738	7:00 AM	1,096	5:00 PM	1,260	0.39			U	5
138	STOUGHTON	WASHINGTON ST (RT 138)	S OF STOUGHTON SQ (RT 27/138)	2007	10/11/07		OTHER	10,416					0.29			U	5
138	STOUGHTON	WASHINGTON ST (RT 138)	S OF STOUGHTON SQ (RT 27/138)	1998	10/6/98		OCPC	12,291	8:00 AM	719	6:00 PM	1,030	0.35	41 MPH		U	5
138	STOUGHTON	WASHINGTON ST (RT 138)	S OF STOUGHTON SQ (RT 27/138)	1992	10/26/92		OCPC	12,458					0.35			U	5
138	STOUGHTON	WASHINGTON ST (RT 138)	S OF WYMAN ST	1992	10/5/92		OCPC	36,269					1.02			U	3
138	STOUGHTON	WASHINGTON ST (RT 138)	S OF YORK ST	2008	9/23/08		OCPC	20,969	7:00 AM	1,584	5:00 PM	1,638	0.59	42 MPH	6.5 %	U	3
138	STOUGHTON	WASHINGTON ST (RT 138)	S OF YORK ST	1999				23,600					0.66			U	3
138	STOUGHTON	WASHINGTON ST (RT 138)	S OF YORK ST	1995				19,000					0.53			U	3
139	ABINGTON	NORTH AVE (RT 139)	AT ROCKLAND T/L	2020	8/12/20		OCPC	14,268	7:00 AM	908	4:00 PM	1,173	0.40	40 MPH	10.5%	U	5
139	ABINGTON	NORTH AVE (RT 139)	AT ROCKLAND T/L	2019	6/26/19		OCPC	17,465	7:00 AM	1,214	5:00 PM	1,487	0.49	39 MPH	8.2%	U	5
139	ABINGTON	NORTH AVE (RT 139)	AT ROCKLAND T/L	2018			MassDOT	15,468					0.44			U	5
139	ABINGTON	NORTH AVE (RT 139)	AT ROCKLAND T/L	2016			MassDOT	13,795					0.39			U	5
139	ABINGTON	NORTH AVE (RT 139)	AT ROCKLAND T/L	2015			MassDOT	15,819					0.44			U	5
139	ABINGTON	NORTH AVE (RT 139)	AT ROCKLAND T/L	2014	10/14/14		MassDOT	15,463					0.43			U	5
139	ABINGTON	NORTH AVE (RT 139)	AT ROCKLAND T/L	2013	5/20/13		MassDOT	16,475					0.46			U	5
139	ABINGTON	NORTH AVE (RT 139)	AT ROCKLAND T/L	2012			MassDOT	15,415					0.43			U	5
139	ABINGTON	NORTH AVE (RT 139)	AT ROCKLAND T/L	2011	4/26/11		MassDOT	15,436					0.43			U	5
139	ABINGTON	NORTH AVE (RT 139)	AT ROCKLAND T/L	2010	11/16/10		MassDOT	16,000					0.45			U	5
139	ABINGTON	NORTH AVE (RT 139)	AT ROCKLAND T/L	2009	5/12/09		OCPC	16,608	7:00 AM	1,295	5:00 PM	1,406	0.47	40 MPH	6.3 %	U	5
139	ABINGTON	NORTH AVE (RT 139)	AT ROCKLAND T/L	2008	6/23/08		MassDOT	17,800	8:00 AM	1,453	8:00 PM	1,443	0.50			U	5
139	ABINGTON	NORTH AVE (RT 139)	AT ROCKLAND T/L	2007	4/2/07		MassDOT	15,000					0.42			U	5
139	ABINGTON	NORTH AVE (RT 139)	AT ROCKLAND T/L	2006			MassDOT	16,276					0.46			U	5
139	ABINGTON	NORTH AVE (RT 139)	AT ROCKLAND T/L	2005	10/26/05		MassDOT	16,400	8:00 AM	1,422	6:00 PM	1,513	0.46			U	5
139	ABINGTON	NORTH AVE (RT 139)	AT ROCKLAND T/L	2004			MassDOT	15,300					0.43			U	5

State Numbered Route Traffic Counts 1990-2020

Route	Community	Street	Location	Year	Date	Dir	Source	ADT*	AM Peak Hour	AM Peak Volume	PM Peak Hour	PM Peak Volume	V/C Ratio	85% Speed	Heavy Vehicle	U/R	FC
139	ABINGTON	NORTH AVE (RT 139)	AT ROCKLAND T/L	2003			MassDOT	16,236					0.46			U	5
139	ABINGTON	NORTH AVE (RT 139)	AT ROCKLAND T/L	2002			MassDOT	16,200					0.46			U	5
139	ABINGTON	NORTH AVE (RT 139)	AT ROCKLAND T/L	2001			MassDOT	16,400					0.46			U	5
139	ABINGTON	NORTH AVE (RT 139)	AT ROCKLAND T/L	1999			MassDOT	17,000					0.48			U	5
139	ABINGTON	NORTH AVE (RT 139)	AT ROCKLAND T/L	1998			MassDOT	15,500					0.44			U	5
139	ABINGTON	NORTH AVE (RT 139)	AT ROCKLAND T/L	1997	7/29/97		OCPC	16,247	8:00 AM	1,164	5:00 PM	1,393	0.46			U	5
139	ABINGTON	NORTH AVE (RT 139)	AT ROCKLAND T/L	1996			MassDOT	14,700					0.41			U	5
139	ABINGTON	NORTH AVE (RT 139)	AT ROCKLAND T/L	1995			MassDOT	15,000					0.42			U	5
139	ABINGTON	NORTH AVE (RT 139)	AT ROCKLAND T/L	1993			MassDOT	15,000					0.42			U	5
139	ABINGTON	NORTH AVE (RT 139)	AT ROCKLAND T/L	1992			MassDOT	16,000					0.45			U	5
139	ABINGTON	NORTH AVE (RT 139)	AT ROCKLAND T/L	1990	6/11/90		OCPC	17,900					0.50			U	5
139	ABINGTON	NORTH AVE (RT 139)	E OF ADAMS ST (RT 58)	2018			MassDOT	13,462					0.38			U	5
139	ABINGTON	NORTH AVE (RT 139)	E OF ADAMS ST (RT 58)	2007	8/14/07		OCPC	14,404	7:00 AM	1,016	5:00 PM	1,134	0.41			U	5
139	ABINGTON	NORTH AVE (RT 139)	E OF ADAMS ST (RT 58)	2000	10/17/00		OCPC	12,555	7:00 AM	990	5:00 PM	1,135	0.35		7.6 %	U	5
139	ABINGTON	NORTH AVE (RT 139)	E OF RAILROAD ST	2000			MassDOT	13,500					0.38			U	5
139	ABINGTON	NORTH AVE (RT 139)	W OF ADAMS ST (RT 58)	2007	8/14/07		OCPC	13,661	7:00 AM	914	5:00 PM	1,090	0.38	40 MPH	6.2 %	U	5
139	ABINGTON	NORTH AVE (RT 139)	W OF ADAMS ST (RT 58)	2000	10/17/00		OCPC	14,192	7:00 AM	1,170	5:00 PM	1,242	0.40	37 MPH	5.6 %	U	5
139	ABINGTON	NORTH AVE (RT 139)	W OF ADAMS ST (RT 58)	1993			MassDOT	12,000					0.34			U	5
139	ABINGTON	NORTH AVE (RT 139)	W OF ADAMS ST (RT 58)	1992	9/28/92		OCPC	13,451					0.38			U	5
139	ABINGTON	RANDOLPH ST (RT 139)	AT WEYMOUTH T/L	2018			MassDOT	18,037					0.51			U	3
139	ABINGTON	RANDOLPH ST (RT 139)	AT WEYMOUTH T/L	2012	8/13/12		MassDOT	14,484					0.41			U	3
139	ABINGTON	RANDOLPH ST (RT 139)	AT WEYMOUTH T/L	2009	5/12/09		OCPC	16,025	7:00 AM	1,376	5:00 PM	1,378	0.45	50 MPH	7.3 %	U	3
139	ABINGTON	RANDOLPH ST (RT 139)	AT WEYMOUTH T/L	2006			MassDOT	16,100					0.45			U	3
139	ABINGTON	RANDOLPH ST (RT 139)	AT WEYMOUTH T/L	2005	8/2/05		OCPC	17,439	7:00 AM	1,354	4:00 PM	1,391	0.49	50 MPH	9.4 %	U	3
139	ABINGTON	RANDOLPH ST (RT 139)	AT WEYMOUTH T/L	2000			MassDOT	16,500					0.46			U	3
139	ABINGTON	RANDOLPH ST (RT 139)	AT WEYMOUTH T/L	1997	8/12/97		OCPC	24,776	7:00 AM	2,491	5:00 PM	2,100	0.70			U	3
139	ABINGTON	RANDOLPH ST (RT 139)	W OF BEDFORD ST (RT 18)	2018			MassDOT	19,672					0.55			U	3
139	ABINGTON	RANDOLPH ST (RT 139)	W OF BEDFORD ST (RT 18)	2002	7/23/02		OCPC	19,059	7:00 AM	1,356	5:00 PM	1,499	0.54	33 MPH	6.8 %	U	3
139	ABINGTON	RANDOLPH ST (RT 139)	W OF BEDFORD ST (RT 18)	2000			MassDOT	13,000					0.37			U	3
139	ABINGTON	RANDOLPH ST (RT 139)	W OF BEDFORD ST (RT 18)	1993			MassDOT	18,000					0.51			U	3
139	ABINGTON	RANDOLPH ST (RT 139)	W OF BEDFORD ST (RT 18)	1992			MassDOT	12,400					0.35			U	3
139	ABINGTON	RANDOLPH ST (RT 139)	W OF CHESTNUT ST	2007	8/14/07		OCPC	12,395	7:00 AM	1,027	5:00 PM	977	0.35	45 MPH	5.4 %	U	3
139	ABINGTON	RANDOLPH ST (RT 139)	W OF LINCOLN ST	2007	8/14/07		OCPC	16,266	7:00 AM	1,206	5:00 PM	1,352	0.46	45 MPH	7.0 %	U	3
139	ABINGTON	RANDOLPH ST (RT 139)	W OF LINCOLN ST	2000			MassDOT	15,900					0.45			U	3
139	DUXBURY	CHURCH ST (RT 139)	W OF ENTERPRISE ST (RT 3A)	2015	8/5/15		OCPC	6,538	11:00 AM	401	3:00 PM	530	0.18	37 MPH	6.2%	U	6
139	DUXBURY	TREMONT ST (RT 139)	E OF ENTERPRISE ST (RT 3A)	2015	8/5/15		OCPC	7,765	11:00 AM	519	3:00 PM	647	0.22	36 MPH	5.8%	U	5
139	EASTON	TURNPIKE ST (RT 138)	S OF WASHINGTON STREET (RT 138)	2005			MassDOT	15,700					0.44			U	5
139	EASTON	TURNPIKE ST (RT 138)	S OF WASHINGTON STREET (RT 138)	1998			MassDOT	15,800					0.44			U	5
139	HANOVER	HANOVER ST (RT 139)	AT ROCKLAND T/L	2019	10/9/19		OCPC	10,734	7:00 AM	845	5:00 PM	939	0.30	44 MPH	13.0%	U	5
139	HANOVER	HANOVER ST (RT 139)	E OF GROVE ST	2019	9/11/19		OCPC	12,601	8:00 AM	946	5:00 PM	1,088	0.35	43 MPH	5.9%	U	5
139	HANOVER	HANOVER ST (RT 139)	E OF MAIN ST	2019	10/9/19		OCPC	15,070	7:00 AM	1,207	4:00 PM	1,387	0.42	42 MPH	10.4%	U	5
139	HANOVER	HANOVER ST (RT 139)	E OF PLAIN ST	2019	9/11/19		OCPC	9,737	7:00 AM	740	5:00 PM	819	0.27	47 MPH	15.0%	U	5
139	HANOVER	HANOVER ST (RT 139)	E OF PLEASANT ST	2020	8/6/20		MassDOT	10,546					0.30			U	5
139	HANOVER	HANOVER ST (RT 139)	E OF PLEASANT ST	2018			MassDOT	10,479					0.29			U	5
139	HANOVER	HANOVER ST (RT 139)	E OF PLEASANT ST	2015			MassDOT	10,810					0.30			U	5
139	HANOVER	HANOVER ST (RT 139)	E OF PLEASANT ST	2014	8/19/14		MassDOT	10,567					0.30			U	5
139	HANOVER	HANOVER ST (RT 139)	E OF PLEASANT ST	2013			MassDOT	10,076					0.28			U	5
139	HANOVER	HANOVER ST (RT 139)	E OF PLEASANT ST	2012			MassDOT	9,984					0.28			U	5
139	HANOVER	HANOVER ST (RT 139)	E OF PLEASANT ST	2011	4/26/11		MassDOT	9,977					0.28			U	5
139	HANOVER	HANOVER ST (RT 139)	E OF PLEASANT ST	2010			MassDOT	9,286					0.26			U	5
139	HANOVER	HANOVER ST (RT 139)	E OF PLEASANT ST	2009			MassDOT	9,367					0.26			U	5
139	HANOVER	HANOVER ST (RT 139)	E OF PLEASANT ST	2008	6/23/08		MassDOT	9,400					0.26			U	5
139	HANOVER	HANOVER ST (RT 139)	E OF PLEASANT ST	2007			MassDOT	10,129					0.28			U	5
139	HANOVER	HANOVER ST (RT 139)	E OF PLEASANT ST	2006			MassDOT	10,520					0.30			U	5
139	HANOVER	HANOVER ST (RT 139)	E OF PLEASANT ST	2005	6/29/05		MassDOT	10,600					0.30			U	5

State Numbered Route Traffic Counts 1990-2020

Route	Community	Street	Location	Year	Date	Dir	Source	ADT*	AM Peak Hour	AM Peak Volume	PM Peak Hour	PM Peak Volume	V/C Ratio	85% Speed	Heavy Vehicle	U/R	FC
139	HANOVER	HANOVER ST (RT 139)	E OF PLEASANT ST	2004			MassDOT	10,891					0.31			U	5
139	HANOVER	HANOVER ST (RT 139)	E OF PLEASANT ST	2003			MassDOT	10,924					0.31			U	5
139	HANOVER	HANOVER ST (RT 139)	E OF PLEASANT ST	2002			MassDOT	10,900					0.31			U	5
139	HANOVER	HANOVER ST (RT 139)	E OF PLEASANT ST	1999	3/29/99		MassDOT	10,400					0.29			U	5
139	HANOVER	HANOVER ST (RT 139)	E OF PLEASANT ST	1996	9/9/96		MassDOT	9,800					0.28			U	5
139	HANOVER	HANOVER ST (RT 139)	E OF PLEASANT ST	1993			MassDOT	9,700					0.27			U	5
139	HANOVER	HANOVER ST (RT 139)	E OF PLEASANT ST	1990			MassDOT	11,919					0.34			U	5
139	HANOVER	ROCKLAND ST (RT 139)	E OF HANOVER ST	2019	10/9/19		OCPC	13,216	8:00 AM	979	4:00 PM	1,148	0.37	44 MPH	6.4%	U	5
139	HANOVER	ROCKLAND ST (RT 139)	W OF COLUMBIA RD (RT 53)	2019	7/9/19		MassDOT	17,740					0.50			U	5
139	HANOVER	ROCKLAND ST (RT 139)	W OF COLUMBIA RD (RT 53)	2018			MassDOT	15,684					0.44			U	5
139	HANOVER	ROCKLAND ST (RT 139)	W OF COLUMBIA RD (RT 53)	2015			MassDOT	14,430					0.41			U	5
139	HANOVER	ROCKLAND ST (RT 139)	W OF COLUMBIA RD (RT 53)	2014			MassDOT	12,597					0.35			U	5
139	HANOVER	ROCKLAND ST (RT 139)	W OF COLUMBIA RD (RT 53)	2013			MassDOT	12,218					0.34			U	5
139	HANOVER	ROCKLAND ST (RT 139)	W OF COLUMBIA RD (RT 53)	2012			MassDOT	13,580					0.38			U	5
139	HANOVER	ROCKLAND ST (RT 139)	W OF COLUMBIA RD (RT 53)	2011			MassDOT	13,259					0.37			U	5
139	HANOVER	ROCKLAND ST (RT 139)	W OF COLUMBIA RD (RT 53)	2010			MassDOT	13,100					0.37			U	5
139	HANOVER	ROCKLAND ST (RT 139)	W OF COLUMBIA RD (RT 53)	2009			MassDOT	11,300					0.32			U	5
139	HANOVER	ROCKLAND ST (RT 139)	W OF COLUMBIA RD (RT 53)	2008			MassDOT	9,900					0.28			U	5
139	HANOVER	ROCKLAND ST (RT 139)	W OF COLUMBIA RD (RT 53)	2007			MassDOT	13,100					0.37			U	5
139	HANOVER	ROCKLAND ST (RT 139)	W OF COLUMBIA RD (RT 53)	2006			MassDOT	14,400					0.41			U	5
139	HANOVER	ROCKLAND ST (RT 139)	W OF COLUMBIA RD (RT 53)	2005			MassDOT	12,600					0.35			U	5
139	HANOVER	ROCKLAND ST (RT 139)	W OF COLUMBIA RD (RT 53)	2004			MassDOT	14,100					0.40			U	5
139	HANOVER	ROCKLAND ST (RT 139)	W OF COLUMBIA RD (RT 53)	2003			MassDOT	13,600					0.38			U	5
139	HANOVER	ROCKLAND ST (RT 139)	W OF COLUMBIA RD (RT 53)	2002			MassDOT	13,158					0.37			U	5
139	HANOVER	ROCKLAND ST (RT 139)	W OF COLUMBIA RD (RT 53)	1993			MassDOT	12,908					0.36			U	5
139	HANOVER	ROCKLAND ST (RT 139)	W OF COLUMBIA RD (RT 53)	1992			MassDOT	12,626					0.36			U	5
139	HANOVER	ROCKLAND ST (RT 139)	W OF COLUMBIA RD (RT 53)	1991			MassDOT	12,536					0.35			U	5
139	HANOVER	ROCKLAND ST (RT 139)	W OF COLUMBIA RD (RT 53)	1990			MassDOT	12,619					0.35			U	5
139	HANOVER	HANOVER ST (RT 139)	W OF GROVE ST	2019	9/11/19		OCPC	9,711	7:00 AM	736	3:00 PM	827	0.27	44 MPH	9.6%	U	5
139	HANOVER	HANOVER ST (RT 139)	W OF MAIN ST	2019	10/9/19		OCPC	16,862	7:00 AM	1,232	4:00 PM	1,423	0.47	39 MPH	6.0%	U	5
139	HANOVER	HANOVER ST (RT 139)	W OF PLAIN ST	2019	9/11/19		OCPC	10,651	7:00 AM	839	5:00 PM	905	0.30	42 MPH	6.7%	U	5
139	PEMBROKE	CHURCH ST (RT 139)	AT MARSHFIELD T/L	2009	6/16/09		OCPC	33,959	11:00 AM	2,058	4:00 PM	2,493	0.48			U	3
139	PEMBROKE	CHURCH ST (RT 139)	AT MARSHFIELD T/L	2006			MassDOT	31,800					0.45			U	3
139	PEMBROKE	CHURCH ST (RT 139)	AT MARSHFIELD T/L	2005	11/14/05		OCPC	28,665	8:00 AM	1,810	4:00 PM	2,048	0.40	45 MPH	6.0%	U	3
139	PEMBROKE	CHURCH ST (RT 139)	AT MARSHFIELD T/L	2000	7/18/00		OCPC	31,756	11:00 AM	1,874	5:00 PM	2,379	0.45			U	3
139	PEMBROKE	CHURCH ST (RT 139)	AT MARSHFIELD T/L	1997	9/30/97		OCPC	31,046	7:00 AM	1,975	5:00 PM	2,550	0.44			U	3
139	PEMBROKE	CHURCH ST (RT 139)	E OF WATER ST	2009	6/16/09		OCPC	21,387	11:00 AM	1,338	5:00 PM	1,826	0.60	51 MPH	7.8%	U	3
139	PEMBROKE	CHURCH ST (RT 139)	E OF WATER ST	2000	7/18/00		OCPC	24,850	11:00 AM	1,611	1:00 PM	1,978	0.70			U	3
139	PEMBROKE	CHURCH ST (RT 139)	E OF WATER ST	1998	9/24/98		OTHER	22,844					0.64			U	3
139	PEMBROKE	CHURCH ST (RT 139)	E OF WATER ST	1992	6/18/92		OTHER	28,288					0.80			U	3
139	PEMBROKE	CHURCH ST (RT 139)	W OF PILGRIM HWY (RT 3)	1998	9/24/98		OTHER	32,113					0.45			U	3
139	PEMBROKE	CHURCH ST (RT 139)	W OF PILGRIM HWY (RT 3)	1992	6/22/92		OTHER	33,548					0.47			U	3
139	PEMBROKE	SCHOOSSET ST (RT 139)	E OF WASHINGTON ST (RT 53)	2009	6/16/09		OCPC	16,809	11:00 AM	1,096	5:00 PM	1,445	0.47	54 MPH	8.7%	U	3
139	PEMBROKE	SCHOOSSET ST (RT 139)	E OF WASHINGTON ST (RT 53)	2005	11/14/05		OCPC	15,930	11:00 AM	1,061	3:00 PM	1,346	0.45	46 MPH	4.8%	U	3
139	PEMBROKE	SCHOOSSET ST (RT 139)	E OF WASHINGTON ST (RT 53)	2002	10/22/02		OCPC	17,185	11:00 AM	1,134	5:00 PM	1,424	0.48			U	3
139	PEMBROKE	SCHOOSSET ST (RT 139)	E OF WASHINGTON ST (RT 53)	1997	9/30/97		OCPC	15,589	11:00 AM	1,160	4:00 PM	1,250	0.44			U	3
139	PEMBROKE	SCHOOSSET ST (RT 139)	E OF WASHINGTON ST (RT 53)	1996			MassDOT	15,000					0.42			U	3
139	STOUGHTON	LINDELOF AVE (RT 139)	AT RANDOLPH T/L	2006			MassDOT	36,700					0.52			U	3
139	STOUGHTON	LINDELOF AVE (RT 139)	AT RANDOLPH T/L	1998	10/20/98		OCPC	34,888	7:00 AM	2,400	5:00 PM	3,000	0.49			U	3
139	STOUGHTON	LINDELOF AVE (RT 139)	AT RANDOLPH T/L	1997	8/25/97		OCPC	38,376	9:00 AM	2,557	6:00 PM	3,162	0.54			U	3
139	STOUGHTON	LINDELOF AVE (RT 139)	AT RANDOLPH T/L	1990	4/11/90		OCPC	27,578					0.39			U	3
139	STOUGHTON	LINDELOF AVE (RT 139)	W OF AMVETS MEM HWY (RT 24)	2019			MassDOT	31,677					0.45			U	3
139	STOUGHTON	LINDELOF AVE (RT 139)	W OF AMVETS MEM HWY (RT 24)	2018			MassDOT	33,232					0.47			U	3
139	STOUGHTON	LINDELOF AVE (RT 139)	W OF AMVETS MEM HWY (RT 24)	2015			MassDOT	32,742					0.46			U	3
139	STOUGHTON	LINDELOF AVE (RT 139)	W OF AMVETS MEM HWY (RT 24)	2014	9/22/14		MassDOT	32,386					0.46			U	3

State Numbered Route Traffic Counts 1990-2020

Route	Community	Street	Location	Year	Date	Dir	Source	ADT*	AM Peak Hour	AM Peak Volume	PM Peak Hour	PM Peak Volume	V/C Ratio	85% Speed	Heavy Vehicle	U/R	FC
139	STOUGHTON	LINDELOF AVE (RT 139)	W OF AMVETS MEM HWY (RT 24)	2013			MassDOT	29,195					0.41			U	3
139	STOUGHTON	LINDELOF AVE (RT 139)	W OF AMVETS MEM HWY (RT 24)	2012			MassDOT	28,553					0.40			U	3
139	STOUGHTON	LINDELOF AVE (RT 139)	W OF AMVETS MEM HWY (RT 24)	2011	6/7/11		MassDOT	28,973					0.41			U	3
139	STOUGHTON	LINDELOF AVE (RT 139)	W OF AMVETS MEM HWY (RT 24)	2010			MassDOT	30,010					0.42			U	3
139	STOUGHTON	LINDELOF AVE (RT 139)	W OF AMVETS MEM HWY (RT 24)	2009			MassDOT	29,684					0.42			U	3
139	STOUGHTON	LINDELOF AVE (RT 139)	W OF AMVETS MEM HWY (RT 24)	2008	10/21/08		MassDOT	29,800	8:00 AM	2,647	6:00 PM	2,494	0.42			U	3
139	STOUGHTON	LINDELOF AVE (RT 139)	W OF AMVETS MEM HWY (RT 24)	2007			MassDOT	28,500					0.40			U	3
139	STOUGHTON	LINDELOF AVE (RT 139)	W OF AMVETS MEM HWY (RT 24)	2006			MassDOT	27,498					0.39			U	3
139	STOUGHTON	LINDELOF AVE (RT 139)	W OF AMVETS MEM HWY (RT 24)	2005	6/20/05		MassDOT	27,900	9:00 AM	2,498	5:00 PM	2,273	0.39			U	3
139	STOUGHTON	LINDELOF AVE (RT 139)	W OF AMVETS MEM HWY (RT 24)	2004			MassDOT	24,584					0.35			U	3
139	STOUGHTON	LINDELOF AVE (RT 139)	W OF AMVETS MEM HWY (RT 24)	2003			MassDOT	25,598					0.36			U	3
139	STOUGHTON	LINDELOF AVE (RT 139)	W OF AMVETS MEM HWY (RT 24)	2002			MassDOT	25,600					0.36			U	3
139	STOUGHTON	LINDELOF AVE (RT 139)	W OF AMVETS MEM HWY (RT 24)	1999			MassDOT	20,000					0.28			U	3
139	STOUGHTON	LINDELOF AVE (RT 139)	W OF AMVETS MEM HWY (RT 24)	1990			MassDOT	25,080					0.35			U	3
139	STOUGHTON	PLEASANT ST (RT 139)	E OF STOUGHTON SQ (RT 27/138)	2020	9/10/20		MassDOT	5,210					0.07			U	3
139	STOUGHTON	PLEASANT ST (RT 139)	E OF STOUGHTON SQ (RT 27/138)	2018			MassDOT	5,368					0.08			U	3
139	STOUGHTON	PLEASANT ST (RT 139)	E OF STOUGHTON SQ (RT 27/138)	2015			MassDOT	5,730					0.16			U	3
139	STOUGHTON	PLEASANT ST (RT 139)	E OF STOUGHTON SQ (RT 27/138)	2014	10/29/14		MassDOT	5,668					0.16			U	3
139	STOUGHTON	PLEASANT ST (RT 139)	E OF STOUGHTON SQ (RT 27/138)	2013			MassDOT	5,925					0.17			U	3
139	STOUGHTON	PLEASANT ST (RT 139)	E OF STOUGHTON SQ (RT 27/138)	2012			MassDOT	5,883					0.17			U	3
139	STOUGHTON	PLEASANT ST (RT 139)	E OF STOUGHTON SQ (RT 27/138)	2011	6/7/11		MassDOT	5,802					0.16			U	3
139	STOUGHTON	PLEASANT ST (RT 139)	E OF STOUGHTON SQ (RT 27/138)	2010			MassDOT	5,136					0.14			U	3
139	STOUGHTON	PLEASANT ST (RT 139)	E OF STOUGHTON SQ (RT 27/138)	2009			MassDOT	5,080					0.14			U	3
139	STOUGHTON	PLEASANT ST (RT 139)	E OF STOUGHTON SQ (RT 27/138)	2008	10/21/08		MassDOT	5,100	8:00 AM	413	4:00 PM	436	0.14			U	3
139	STOUGHTON	PLEASANT ST (RT 139)	E OF STOUGHTON SQ (RT 27/138)	2007	10/11/07		OTHER	5,089					0.14			U	3
139	STOUGHTON	PLEASANT ST (RT 139)	E OF STOUGHTON SQ (RT 27/138)	2006			MassDOT	5,519					0.16			U	3
139	STOUGHTON	PLEASANT ST (RT 139)	E OF STOUGHTON SQ (RT 27/138)	2005	11/1/05		MassDOT	5,600	7:00 AM	332	4:00 PM	468	0.16			U	3
139	STOUGHTON	PLEASANT ST (RT 139)	E OF STOUGHTON SQ (RT 27/138)	2004			MassDOT	8,259					0.23			U	3
139	STOUGHTON	PLEASANT ST (RT 139)	E OF STOUGHTON SQ (RT 27/138)	2003			MassDOT	8,599					0.24			U	3
139	STOUGHTON	PLEASANT ST (RT 139)	E OF STOUGHTON SQ (RT 27/138)	2002			MassDOT	8,600					0.24			U	3
139	STOUGHTON	PLEASANT ST (RT 139)	E OF STOUGHTON SQ (RT 27/138)	1999			MassDOT	9,000					0.25			U	3
139	STOUGHTON	PLEASANT ST (RT 139)	E OF STOUGHTON SQ (RT 27/138)	1998	10/6/98		OCPC	6,729	9:00 AM	516	6:00 PM	486	0.19	39 MPH		U	3
139	STOUGHTON	PLEASANT ST (RT 139)	N OF LINCOLN ST	2018	5/23/18		OCPC	10,238	7:00 AM	774	5:00 PM	807	0.29	40 MPH	6.3%	U	3
139	STOUGHTON	PLEASANT ST (RT 139)	S OF CENTRAL ST	2018			MassDOT	9,491					0.27			U	3
139	STOUGHTON	PLEASANT ST (RT 139)	S OF CENTRAL ST	2008	9/23/08		OCPC	8,982	7:00 AM	774	5:00 PM	749	0.25	43 MPH	4.5%	U	3
139	STOUGHTON	PLEASANT ST (RT 139)	S OF CENTRAL ST	2003	9/16/03		OCPC	9,305	8:00 AM	786	6:00 PM	758	0.26	41 MPH	3.4%	U	3
139	STOUGHTON	PLEASANT ST (RT 139)	S OF CENTRAL ST	2000	5/31/00		OCPC	8,020	8:00 AM	520	5:00 PM	707	0.23			U	3
139	STOUGHTON	PLEASANT ST (RT 139)	S OF CENTRAL ST	1990	4/11/90		OCPC	8,945					0.25			U	3
139	STOUGHTON	PLEASANT ST (RT 139)	S OF LINCOLN ST	2018	5/23/18		OCPC	10,094	7:00 AM	742	5:00 PM	793	0.28	36 MPH	7.3%	U	3
139	STOUGHTON	PLEASANT ST (RT 139)	S OF LINCOLN ST	2009	7/14/09		OCPC	8,843	8:00 AM	564	5:00 PM	698	0.25	35 MPH	3.7%	U	3
139	STOUGHTON	PLEASANT ST (RT 139)	S OF LINCOLN ST	2000	5/31/00		OCPC	8,632	8:00 AM	602	5:00 PM	731	0.24			U	3
139	STOUGHTON	PLEASANT ST (RT 139)	S OF PINE ST	2019			MassDOT	14,248					0.40			U	3
139	STOUGHTON	PLEASANT ST (RT 139)	S OF PINE ST	2018			MassDOT	14,191					0.40			U	3
139	STOUGHTON	PLEASANT ST (RT 139)	S OF PINE ST	2015			MassDOT	6,792					0.19			U	3
139	STOUGHTON	PLEASANT ST (RT 139)	S OF PINE ST	2014			MassDOT	6,718					0.19			U	3
139	STOUGHTON	PLEASANT ST (RT 139)	S OF PINE ST	2013			MassDOT	6,368					0.18			U	3
139	STOUGHTON	PLEASANT ST (RT 139)	S OF PINE ST	2012	8/13/12		MassDOT	6,314					0.18			U	3
139	STOUGHTON	PLEASANT ST (RT 139)	S OF PINE ST	2010			MassDOT	13,648					0.38			U	3
139	STOUGHTON	PLEASANT ST (RT 139)	S OF PINE ST	2009	7/14/09		OCPC	14,893	8:00 AM	948	5:00 PM	1,120	0.42	43 MPH	5.3%	U	3
139	STOUGHTON	PLEASANT ST (RT 139)	S OF PINE ST	2008			MassDOT	14,147					0.40			U	3
139	STOUGHTON	PLEASANT ST (RT 139)	S OF PINE ST	2007			MassDOT	14,858					0.42			U	3
139	STOUGHTON	PLEASANT ST (RT 139)	S OF PINE ST	2006	8/22/06		MassDOT	14,700					0.41			U	3
139	STOUGHTON	PLEASANT ST (RT 139)	S OF PINE ST	2005			MassDOT	14,706					0.41			U	3
139	STOUGHTON	PLEASANT ST (RT 139)	S OF PINE ST	2004			MassDOT	14,898					0.42			U	3
139	STOUGHTON	PLEASANT ST (RT 139)	S OF PINE ST	2003	4/15/03		MassDOT	15,200					0.43			U	3

State Numbered Route Traffic Counts 1990-2020

Route	Community	Street	Location	Year	Date	Dir	Source	ADT*	AM Peak Hour	AM Peak Volume	PM Peak Hour	PM Peak Volume	V/C Ratio	85% Speed	Heavy Vehicle	U/R	FC
139	STOUGHTON	PLEASANT ST (RT 139)	S OF PINE ST	2002			MassDOT	20,659					0.58			U	3
139	STOUGHTON	PLEASANT ST (RT 139)	S OF PINE ST	2000	8/21/00		MassDOT	21,000					0.59			U	3
139	STOUGHTON	PLEASANT ST (RT 139)	S OF PINE ST	1992	10/5/92		OCPC	15,134					0.43			U	3
139	STOUGHTON	PLEASANT ST (RT 139)	W OF TURNPIKE ST (RT 139)	2006	11/30/06		OTHER	17,922	7:00 AM	1,460	5:00 PM	1,428	0.50			U	3
139	STOUGHTON	PLEASANT ST (RT 139)	W OF TURNPIKE ST (RT 139)	2003	9/16/03		OCPC	16,796	8:00 AM	1,368	5:00 PM	1,366	0.47	43 MPH	5.7 %	U	3
139	STOUGHTON	PLEASANT ST (RT 139)	W OF TURNPIKE ST (RT 139)	2002	11/14/02		OTHER	17,780	8:00 AM	1,281	5:00 PM	1,439	0.50			U	3
139	STOUGHTON	PLEASANT ST (RT 139)	W OF TURNPIKE ST (RT 139)	1990			MassDOT	15,660					0.44			U	3
139	STOUGHTON	TURNPIKE ST (RT 139)	N OF PLEASANT ST (RT 139)	2018			MassDOT	24,327					0.68			U	3
139	STOUGHTON	TURNPIKE ST (RT 139)	N OF PLEASANT ST (RT 139)	2009	7/14/09		OCPC	19,426	8:00 AM	1,215	4:00 PM	1,464	0.55	47 MPH	7.1 %	U	3
139	STOUGHTON	TURNPIKE ST (RT 139)	N OF PLEASANT ST (RT 139)	2006	11/30/06		OTHER	20,854	8:00 AM	1,628	5:00 PM	1,616	0.59			U	3
139	STOUGHTON	TURNPIKE ST (RT 139)	N OF PLEASANT ST (RT 139)	2002	11/14/02		OTHER	20,309	7:00 AM	746	5:00 PM	835	0.57			U	3
139	STOUGHTON	TURNPIKE ST (RT 139)	N OF PLEASANT ST (RT 139)	1990	4/11/90		OCPC	17,395					0.49			U	3

Section III
Local Traffic Volumes by Community

Community Traffic Counts 1990-2020

Community	Street	Location	Year	Date	Dir	Source	ADT*	AM Peak	AM Peak	PM Peak	PM Peak	V/C	85%	% Heavy	U/R	FC
								Hour	Volume	Hour	Volume	Ratio	Speed	Vehicles		
ABINGTON	ASHLAND ST	S OF BROCKTON AVE (RT 123)	2016	10/5/16		OCPC	1,087	8:00 AM	67	5:00 PM	114	0.03	37 MPH	5.7%	U	0
ABINGTON	ADAMS ST	E OF WASHINGTON ST	2017	7/11/17		OCPC	4,920	11:00 AM	394	4:00 PM	444	0.14	38 MPH	7.1%	U	0
ABINGTON	BANK ST	E OF BELMONT ST	2016	11/1/16		OCPC	267	8:00 AM	27	3:00 PM	27	0.01	29 MPH	7.8%	U	0
ABINGTON	BELMONT ST	S OF BANK ST	2016	11/1/16		OCPC	180	7:00 AM	17	12:00 PM	20	0.01	29 MPH	3.8%	U	0
ABINGTON	BIRCH ST	E OF MONROE ST	2018	8/29/18		OCPC	4,369	7:00 AM	411	5:00 PM	378	0.12	36 MPH	7.0%	U	0
ABINGTON	BIRCH ST	W OF MONROE ST	2004	2/24/04		OCPC	3,121	8:00 AM	259	5:00 PM	290	0.09	36 MPH	5.5%	U	0
ABINGTON	BIRCH ST	W OF MONROE ST	2000			MassDOT	3,600					0.10			U	0
ABINGTON	BIRCH ST	W OF NORTH AVE (RT 139)	2004	2/24/04		OCPC	3,995	8:00 AM	366	4:00 PM	351	0.11	34 MPH	2.8%	U	0
ABINGTON	BLOCK ST	N OF ROCKLAND ST	2019	10/23/19		OCPC	708	7:00 AM	38	5:00 PM	48	0.02			U	0
ABINGTON	BLOCK ST	W OF BEDFORD ST (RT 18)	2019	10/23/19		OCPC	758	7:00 AM	38	5:00 PM	50	0.02			U	0
ABINGTON	BRIGHTON ST	S OF NORTH AVE (RT 139)	2018	8/29/18		OCPC	639	10:00 AM	60	6:00 PM	66	0.02	30 MPH	3.7%	U	0
ABINGTON	CENTRAL ST	AT ROCKLAND T/L	2010	10/10/10		OCPC	8,022		572		722	0.23	40 MPH	0.0%	U	6
ABINGTON	CENTRAL ST	AT ROCKLAND T/L	2005	8/2/05		OCPC	8,077	8:00 AM	583	5:00 PM	733	0.23	39 MPH	4.9%	U	6
ABINGTON	CENTRAL ST	AT ROCKLAND T/L	1990	9/25/90		OCPC	5,220					0.15			U	6
ABINGTON	CHAPEL ST	E OF WASHINGTON ST	2016	11/1/16		OCPC	110	7:00 AM	16	4:00 PM	13	0.00	29 MPH	5.2%	U	0
ABINGTON	CHARLES ST	S OF BIRCH ST	2004	3/23/04		OCPC	298	8:00 AM	22	6:00 PM	26	0.01	33 MPH	2.5%	U	0
ABINGTON	CHESTNUT ST	E OF HANCOCK ST	2013	8/27/13		OCPC	5,715	7:00 AM	518	5:00 PM	533	0.16	39 MPH	7.3%	U	6
ABINGTON	CHESTNUT ST	E OF HANCOCK ST	2007	8/14/07		OCPC	5,556	7:00 AM	444	4:00 PM	524	0.16	40 MPH	5.1%	U	6
ABINGTON	CHESTNUT ST	W OF HANCOCK ST	2013	8/27/13		OCPC	7,802	7:00 AM	693	5:00 PM	753	0.22	50 MPH	12.0%	U	6
ABINGTON	EAST ST	N OF SPRUCE ST	1998	8/24/98		OCPC	821	8:00 AM	60	5:00 PM	72	0.02			U	0
ABINGTON	ELM ST	S OF BROCKTON AVE (RT 123)	2016	9/28/16		OCPC	1,325	8:00 AM	77	5:00 PM	169	0.04	31 MPH	9.9%	U	0
ABINGTON	ELM ST	W OF BEDFORD ST (RT 18)	1993			MassDOT	1,300					0.04			U	0
ABINGTON	GREEN ST	S OF BROCKTON AVE (RT 123)	2016	10/18/16		OCPC	1,955	7:00 AM	138	5:00 PM	212	0.05	40 MPH	11.0%	U	6
ABINGTON	GLINIEWICZ WAY	WEST OF BEDFORD ST (RT 18)	2017	12/13/17		OCPC	3,577	7:00 AM	705	2:00 PM	649	0.10			U	0
ABINGTON	GLINIEWICZ WAY	WEST OF LINCOLN BLVD	2017	12/13/17		OCPC	633	11:00 AM	61	2:00 PM	92	0.02			U	0
ABINGTON	GROVELAND ST	AT BROCKTON C/L	2011	9/14/11		OCPC	9,018	7:00 AM	868	5:00 PM	794	0.25	43 MPH	3.7%	U	5
ABINGTON	GROVELAND ST	AT BROCKTON C/L	2006	8/29/06		OCPC	8,645	7:00 AM	680	5:00 PM	796	0.24	45 MPH	4.3%	U	5
ABINGTON	GROVELAND ST	AT BROCKTON C/L	2001	11/6/01		OCPC	8,724	8:00 AM	787	5:00 PM	857	0.25	43 MPH	3.7%	U	5
ABINGTON	GROVELAND ST	E OF LINWOOD ST	2011	9/14/11		OCPC	9,266	7:00 AM	872	5:00 PM	830	0.26	41 MPH	3.8%	U	5
ABINGTON	GROVELAND ST	E OF LINWOOD ST	2008	11/18/08		OCPC	8,677	7:00 AM	860	5:00 PM	794	0.24	45 MPH	5.3%	U	5
ABINGTON	GROVELAND ST	W OF BROCKTON AVE (RT 123)	2011	9/14/11		OCPC	8,421	7:00 AM	802	5:00 PM	744	0.24	44 MPH	6.2%	U	5
ABINGTON	GROVELAND ST	W OF BROCKTON AVE (RT 123)	2008	11/18/08		OCPC	7,897	7:00 AM	781	5:00 PM	716	0.22	47 MPH	4.7%	U	5
ABINGTON	GROVELAND ST	W OF BROCKTON AVE (RT 123)	2001	11/6/01		OCPC	9,059	7:00 AM	848	4:00 PM	860	0.25	43 MPH	3.7%	U	5
ABINGTON	GROVELAND ST	W OF BROCKTON AVE (RT 123)	1993	5/24/93		OTHER	6,485					0.18			U	5
ABINGTON	HANCOCK ST	N OF CHESTNUT ST	2013	8/27/13		OCPC	5,703	7:00 AM	438	5:00 PM	550	0.16	40 MPH	5.2%	U	6
ABINGTON	HANCOCK ST	N OF CHESTNUT ST	2007	8/14/07		OCPC	5,729	7:00 AM	390	5:00 PM	580	0.16	40 MPH	2.6%	U	6
ABINGTON	HANCOCK ST	N OF LINCOLN ST	2017	11/29/17		OCPC	6,669	7:00 AM	525	5:00 PM	666	0.19	43 MPH	5.9%	U	6
ABINGTON	HANCOCK ST	N OF LINCOLN ST	2006	8/29/06		OCPC	6,610	8:00 AM	488	5:00 PM	631	0.19	45 MPH	6.8%	U	6
ABINGTON	HANCOCK ST	N OF ROCKLAND ST	2017	11/29/17		OCPC	6,102	7:00 AM	457	4:00 PM	609	0.17	39 MPH	3.5%	U	6
ABINGTON	HANCOCK ST	S OF CHESTNUT ST	2013	8/27/13		OCPC	6,127	7:00 AM	477	5:00 PM	599	0.17	38 MPH	3.0%	U	6
ABINGTON	HANCOCK ST	S OF LINCOLN ST	2017	11/29/17		OCPC	7,616	7:00 AM	579	4:00 PM	740	0.21	43 MPH	7.5%	U	6
ABINGTON	HANCOCK ST	S OF LINCOLN ST	2006	8/29/06		OCPC	7,826	7:00 AM	545	5:00 PM	705	0.22	42 MPH	4.0%	U	6
ABINGTON	HIGH ST	AT WHITMAN T/L	2001	7/31/01		OCPC	2,885	11:00 AM	132	5:00 PM	300	0.08			U	6
ABINGTON	HIGH ST	AT WHITMAN T/L	1995	9/20/95		OCPC	2,369					0.07			U	6
ABINGTON	HIGH ST	N OF BROCKTON AVE (RT 123)	2016	10/5/16		OCPC	1,538	7:00 AM	125	5:00 PM	176	0.04	37 MPH	11.2%	U	0
ABINGTON	HIGH ST	S OF BROCKTON AVE (RT 123)	2016	10/5/16		OCPC	1,774	8:00 AM	154	4:00 PM	197	0.05	30 MPH	7.6%	U	0
ABINGTON	LINCOLN BLVD	E OF BEDFORD ST (RT 18)	1993			MassDOT	3,100					0.09			U	0
ABINGTON	LINCOLN BLVD	E OF GLINIEWICZ WAY	2017	12/13/17		OCPC	2,357	8:00 AM	278	2:00 PM	565	0.07			U	0
ABINGTON	LINCOLN BLVD	W OF BEDFORD ST (RT 18)	1993			MassDOT	1,600					0.05			U	0
ABINGTON	LINCOLN ST	E OF HANCOCK ST	2006	8/29/06		OCPC	2,803	7:00 AM	190	6:00 PM	250	0.08	40 MPH	3.0%	U	0
ABINGTON	LINCOLN ST	E OF HANCOCK ST	2001	6/5/01		OCPC	3,291	7:00 AM	195	5:00 PM	286	0.09	42 MPH	1.9%	U	0
ABINGTON	LINWOOD ST	N OF GROVELAND ST	2001	11/6/01		OCPC	2,734	8:00 AM	220	6:00 PM	262	0.08	38 MPH	2.4%	U	0
ABINGTON	LINWOOD ST	S OF GROVELAND ST	2001	11/6/01		OCPC	2,126	7:00 AM	162	4:00 PM	195	0.06	31 MPH	1.6%	U	0

Community Traffic Counts 1990-2020

Community	Street	Location	Year	Date	Dir	Source	ADT*	AM Peak	AM Peak	PM Peak	PM Peak	V/C	85% Speed	% Heavy Vehicles	U/R	FC
								Hour	Volume	Hour	Volume					
ABINGTON	MILL ST	N OF BROCKTON AVE (RT 123)	2016	10/18/16		OCPC	2,933	7:00 AM	200	5:00 PM	293	0.08	36 MPH	3.6%	U	6
ABINGTON	MONROE ST	S OF BIRCH ST	2004	2/24/04		OCPC	2,132	8:00 AM	222	5:00 PM	194	0.06	39 MPH	2.6%	U	0
ABINGTON	MONROE ST	S OF PATTISON ST	2004	2/24/04		OCPC	2,331	8:00 AM	243	4:00 PM	202	0.07	34 MPH	2.1%	U	0
ABINGTON	NILES ST	E OF BROCKTON AVE (RT 123)	2017	10/18/17		OCPC	1,133	7:00 AM	97	5:00 PM	146	0.03	35 MPH	5.5%	U	0
ABINGTON	NILES ST	W OF BEDFORD ST (RT 18)	1993			MassDOT	960					0.03			U	0
ABINGTON	OLD RANDOLPH ST	N OF RANDOLPH ST (RT 139)	2009	5/12/09		OCPC	2,974	7:00 AM	229	5:00 PM	282	0.08	35 MPH	5.3%	U	6
ABINGTON	OLD RANDOLPH ST	S OF THICKET ST	2009	5/12/09	NB	OCPC	972	8:00 AM	68	4:00 PM	92	0.03	31 MPH	2.9%	U	6
ABINGTON	ORANGE ST	W OF WASHINGTON ST (RT 123)	2016	11/1/16		OCPC	1,266	8:00 AM	94	2:00 PM	115	0.04	36 MPH	10.0%	U	0
ABINGTON	ORANGE ST	W OF WASHINGTON ST (RT 123)	1994	10/31/94		OCPC	937					0.03			U	0
ABINGTON	PARK AVE	N OF CENTER AVE (RT 123)	1998	4/28/98		OCPC	1,071	7:00 AM	93	5:00 PM	113	0.03			U	0
ABINGTON	PARK AVE	N OF CENTER AVE (RT 123)	1997	8/12/97		OCPC	1,163	10:00 AM	80	5:00 PM	112	0.03			U	0
ABINGTON	PARK AVE	N OF CENTER AVE (RT 123)	1995	6/26/95		OCPC	1,146					0.03			U	0
ABINGTON	PATTISON ST	E OF MONROE ST	2004	2/24/04		OCPC	254	8:00 AM	22	4:00 PM	24	0.01	31 MPH	1.4%	U	0
ABINGTON	PINE ST	E OF ADAMS ST (RT 58)	2000			MassDOT	1,024					0.03			U	0
ABINGTON	PINE ST	E OF ADAMS ST (RT 58)	1998	8/24/98		OCPC	1,087	8:00 AM	64	5:00 PM	92	0.03			U	0
ABINGTON	ROCKLAND ST	E OF HANCOCK ST	2017	11/29/17		OCPC	5,079	7:00 AM	331	4:00 PM	509	0.14	43 MPH	5.5%	U	6
ABINGTON	ROCKLAND ST	N OF BROCKTON AVE (RT 123)	2016	9/28/16		OCPC	5,216	7:00 AM	391	5:00 PM	500	0.15	39 MPH	3.7%	U	6
ABINGTON	ROCKLAND ST	N OF BROCKTON AVE (RT 123)	2008	6/17/08		OCPC	5,566	7:00 AM	321	5:00 PM	544	0.16	44 MPH	4.2%	U	6
ABINGTON	ROCKLAND ST	N OF BROCKTON AVE (RT 123)	2001	6/5/01		OCPC	5,382	7:00 AM	384	5:00 PM	521	0.15	39 MPH	2.5%	U	6
ABINGTON	ROCKLAND ST	N OF BROCKTON AVE (RT 123)	1993	5/17/93		OTHER	4,697					0.13			U	6
ABINGTON	SHAW AVE	E OF BEDFORD ST (RT 18)	2014	11/19/14		OCPC	891	7:00 AM	68	2:00 PM	82	0.03	26 MPH	4.7%	U	0
ABINGTON	SHAW AVE	E OF BEDFORD ST (RT 18)	1999	6/14/99		OCPC	981	7:00 AM	62	3:00 PM	83	0.03			U	0
ABINGTON	SHAW AVE	W OF BEDFORD ST (RT 18)	2014	11/19/14		OCPC	1,230	7:00 AM	82	3:00 PM	110	0.03	28 MPH	4.8%	U	0
ABINGTON	SHAW AVE	W OF BEDFORD ST (RT 18)	1999	6/14/99		OCPC	1,182	9:00 AM	80	6:00 PM	59	0.03			U	0
ABINGTON	SHAW AVE	W OF WASHINGTON ST	2017	7/11/17		OCPC	999	10:00 AM	69	3:00 PM	88	0.03	29 MPH	7.5%	U	0
ABINGTON	SPRUCE ST	AT ROCKLAND T/L	2006	8/29/06		OCPC	2,182	8:00 AM	145	5:00 PM	206	0.06	40 MPH	4.0%	U	6
ABINGTON	SPRUCE ST	AT ROCKLAND T/L	1998	10/27/98		OCPC	1,921	8:00 AM	142	5:00 PM	195	0.05		2.0%	U	6
ABINGTON	SPRUCE ST	AT ROCKLAND T/L	1998	8/24/98		OCPC	1,899	7:00 AM	134	5:00 PM	178	0.05			U	6
ABINGTON	SPRUCE ST	AT ROCKLAND T/L	1990	9/25/90		OCPC	2,125					0.06			U	6
ABINGTON	SPRUCE ST	N OF NORTH AVE (RT 139)	1998	10/27/98		OCPC	976	9:00 AM	68	4:00 PM	100	0.03		2.6%	U	6
ABINGTON	SPRUCE ST	N OF WALES ST	1998	10/27/98		OCPC	1,982	8:00 AM	146	5:00 PM	188	0.06		2.2%	U	6
ABINGTON	SUMMER ST	AT ROCKLAND T/L	2010	8/10/10		OCPC	6,736		474		592	0.19	42 MPH	0.0%	U	6
ABINGTON	SUMMER ST	AT ROCKLAND T/L	2005	8/2/05		OCPC	7,016	8:00 AM	478	5:00 PM	649	0.20	43 MPH	4.1%	U	6
ABINGTON	SUMMER ST	AT ROCKLAND T/L	2003	10/21/03		OCPC	6,538	8:00 AM	580	6:00 PM	620	0.18	43 MPH	4.1%	U	6
ABINGTON	SUMMER ST	AT ROCKLAND T/L	1993	11/30/93		OCPC	3,454					0.10			U	6
ABINGTON	SUMMER ST	E OF PLYMOUTH ST (RT 58)	2019	6/26/19		OCPC	7,861	7:00 AM	615	4:00 PM	655	0.22	40 MPH	7.0%	U	6
ABINGTON	SUMMER ST	E OF WALNUT ST	2019	6/19/19		OCPC	6,891	7:00 AM	515	4:00 PM	627	0.19	42 MPH	5.5%	U	6
ABINGTON	SUMMER ST	E OF WALNUT ST	2006	8/29/06		OCPC	6,971	7:00 AM	616	5:00 PM	672	0.20	48 MPH	8.2%	U	6
ABINGTON	SUMMER ST	E OF WASHINGTON ST (RT 18)	2019	6/19/19		OCPC	5,303	8:00 AM	368	4:00 PM	471	0.15	40 MPH	8.3%	U	6
ABINGTON	SUMMER ST	W OF PLYMOUTH ST (RT 58)	2019	6/26/19		OCPC	7,071	7:00 AM	513	5:00 PM	587	0.20	41 MPH	10.4%	U	6
ABINGTON	SUMMER ST	W OF PLYMOUTH ST (RT 58)	2003	10/21/03		OCPC	5,646	8:00 AM	549	6:00 PM	536	0.16	38 MPH	3.0%	U	6
ABINGTON	SUMMER ST	W OF PLYMOUTH ST (RT 58)	2000	11/10/00		OTHER	5,645	7:00 AM	535	4:00 PM	560	0.16			U	6
ABINGTON	SUMMER ST	W OF WALNUT ST	2006	8/29/06		OCPC	5,126	7:00 AM	399	5:00 PM	438	0.14	42 MPH	5.0%	U	6
ABINGTON	SUMMIT RD	W OF BEDFORD ST (RT 18)	2020	10/20/20		OCPC	542	8:00 AM	34	4:00 PM	69	0.02	32 MPH	13.2%	U	0
ABINGTON	THAXTER AVE	E OF WASHINGTON ST	1991	12/4/91		OCPC	1,181					0.03			U	0
ABINGTON	THICKET ST	AT WEYMOUTH T/L	2005	8/2/05		OCPC	3,349	8:00 AM	222	5:00 PM	325	0.09	38 MPH	2.5%	U	6
ABINGTON	THICKET ST	AT WEYMOUTH T/L	1993	11/2/93		OCPC	2,141					0.06			U	6
ABINGTON	VERNON ST	S OF BROCKTON AVE (RT 123)	2003	10/21/03		OCPC	3,617	8:00 AM	314	5:00 PM	328	0.10	38 MPH	2.9%	U	0
ABINGTON	WALES ST	E OF WEST ST	2000			MassDOT	2,100					0.06			U	0
ABINGTON	WALES ST	E OF WEST ST	1998	8/25/98		OCPC	1,522	7:00 AM	124	5:00 PM	144	0.04			U	0
ABINGTON	WALNUT ST	AT WHITMAN T/L	2006	8/29/06		OCPC	2,992	7:00 AM	259	5:00 PM	338	0.08	40 MPH	3.3%	U	6
ABINGTON	WALNUT ST	N OF SUMMER ST	2019	6/19/19		OCPC	3,300	7:00 AM	288	5:00 PM	349	0.09	36 MPH	7.8%	U	6

Community Traffic Counts 1990-2020

Community	Street	Location	Year	Date	Dir	Source	ADT*	AM Peak	AM Peak	PM Peak	PM Peak	V/C	85%	% Heavy	U/R	FC
								Hour	Volume	Hour	Volume	Ratio	Speed	Vehicles		
ABINGTON	WALNUT ST	S OF CENTRE AVE (RT 123)	2016	10/5/16		OCPC	2,313	7:00 AM	224	5:00 PM	232	0.07	32 MPH	7.4%	U	6
ABINGTON	WALNUT ST	S OF SUMMER ST	2019	6/19/19		OCPC	3,304	7:00 AM	304	5:00 PM	349	0.09	38 MPH	3.1%	U	6
ABINGTON	WASHINGTON ST	AT WHITMAN T/L	2008	6/17/08		OCPC	8,251	7:00 AM	528	5:00 PM	738	0.23	40 MPH	4.7%	U	5
ABINGTON	WASHINGTON ST	AT WHITMAN T/L	2007	3/13/07		OCPC	7,706	7:00 AM	548	4:00 PM	656	0.22	42 MPH	4.8%	U	5
ABINGTON	WASHINGTON ST	AT WHITMAN T/L	2001	6/5/01		OCPC	7,886	8:00 AM	528	5:00 PM	613	0.22	38 MPH	2.4%	U	5
ABINGTON	WASHINGTON ST	AT WHITMAN T/L	1993			MassDOT	9,100					0.26			U	5
ABINGTON	WASHINGTON ST	N OF CENTRE AVE (RT 123)	1994	10/31/94		OCPC	10,374					0.29			U	6
ABINGTON	WASHINGTON ST	N OF SHAW AVE	2017	7/11/17		OCPC	3,627	8:00 AM	269	5:00 PM	339	0.10	40 MPH	5.6%	U	6
ABINGTON	WASHINGTON ST	N OF SHAW AVE	2008	11/18/08		OCPC	3,442	7:00 AM	278	3:00 PM	305	0.10	43 MPH	4.4%	U	6
ABINGTON	WASHINGTON ST	N OF SHAW AVE	1993			MassDOT	4,200					0.12			U	6
ABINGTON	WASHINGTON ST	S OF BROCKTON AVE (RT 123)	2016	9/28/16		OCPC	5,734	7:00 AM	447	2:00 PM	434	0.16	37 MPH	10.2%	U	6
ABINGTON	WASHINGTON ST	S OF BROCKTON AVE (RT 123)	2008	6/17/08		OCPC	4,813	8:00 AM	328	5:00 PM	404	0.14	38 MPH	6.7%	U	6
ABINGTON	WASHINGTON ST	S OF BROCKTON AVE (RT 123)	1993			MassDOT	6,300					0.18			U	6
ABINGTON	WASHINGTON ST	S OF BROCKTON AVE (RT 123)	1991	12/2/91		OCPC	5,638					0.16			U	6
ABINGTON	WASHINGTON ST	S OF SHAW AVE	2017	7/11/17		OCPC	7,202	8:00 AM	523	5:00 PM	673	0.20	42 MPH	10.8%	U	6
ABINGTON	W CHAPEL ST	W OF WASHINGTON ST	2016	11/1/16		OCPC	339	8:00 AM	34	5:00 PM	36	0.01	31 MPH	8.4%	U	0
ABINGTON	WYMAN RD	N OF RANDOLPH ST (RT 139)	2020	10/20/20		OCPC	1,186	7:00 AM	80	4:00 PM	116	0.03	29 MPH	8.4%	U	0
AVON	BARTLET ST	E OF W MAIN ST	1998	8/4/98		OCPC	1,228	9:00 AM	92	4:00 PM	111	0.03			U	0
AVON	BODWELL ST	N OF POND ST	2017	11/4/17		OCPC	7,666	7:00 AM	594	4:00 PM	759	0.22	38 MPH	24.5%	U	5
AVON	BODWELL ST	N OF POND ST	2010	8/3/10		OCPC	7,335		575		667	0.21	43 MPH	0.0%	U	5
AVON	BODWELL ST	N OF POND ST	2005	11/28/05		OCPC	7,042	7:00 AM	523	4:00 PM	638	0.20	38 MPH	16.2%	U	5
AVON	BODWELL ST	N OF POND ST	2001	8/7/01		OCPC	8,532	8:00 AM	700	1:00 PM	740	0.24	33 MPH	12.8%	U	5
AVON	BODWELL ST	W OF PAGE ST	2010	8/3/10		OCPC	5,178		380		442	0.15	39 MPH	0.0%	U	5
AVON	BODWELL ST	W OF PAGE ST	2005	11/28/05		OCPC	5,203	7:00 AM	388	12:00 PM	500	0.15	42 MPH	19.0%	U	5
AVON	BODWELL ST	W OF PAGE ST	2001	7/10/01		OCPC	5,401	8:00 AM	408	1:00 PM	488	0.15	33 MPH	15.2%	U	5
AVON	BODWELL ST EXT	E OF PAGE ST	2010	8/3/10		OCPC	2,009		159		186	0.06	34 MPH	0.0%	U	0
AVON	BODWELL ST EXT	E OF PAGE ST	2001	7/10/01		OCPC	2,425	7:00 AM	196	12:00 PM	238	0.07	32 MPH	15.8%	U	0
AVON	CENTRAL ST	N OF SOUTH ST	2019	5/1/19		OCPC	6,471	7:00 AM	447	4:00 PM	669	0.18	40 MPH	4.4%	U	6
AVON	CENTRAL ST	S OF CRESCENT RIDGE LN	2019	5/1/19		OCPC	3,860	10:00 AM	215	8:00 PM	328	0.11	39 MPH	3.2%	U	6
AVON	CENTRAL ST	S OF OLD POND ST	2019	5/1/19		OCPC	3,620	11:00 AM	206	5:00 PM	350	0.10	39 MPH	4.6%	U	6
AVON	E HIGH ST	AT HOLBROOK T/L	2008	8/27/08		OCPC	4,290	7:00 AM	381	5:00 PM	429	0.12	38 MPH	5.6%	U	5
AVON	E HIGH ST	AT HOLBROOK T/L	2005	11/29/05		OCPC	4,604	7:00 AM	576	4:00 PM	401	0.13	39 MPH	4.9%	U	5
AVON	E HIGH ST	AT HOLBROOK T/L	2002	3/5/02		OCPC	4,464	7:00 AM	451	4:00 PM	436	0.13	39 MPH	4.4%	U	5
AVON	E HIGH ST	AT HOLBROOK T/L	2001	8/28/01		OCPC	4,741	8:00 AM	460	5:00 PM	455	0.13	37 MPH	5.1%	U	5
AVON	E HIGH ST	AT HOLBROOK T/L	1997	12/9/97		OTHER	4,373	9:00 AM	384	5:00 PM	422	0.12	38 MPH		U	5
AVON	E HIGH ST	AT HOLBROOK T/L	1992	8/5/92		OTHER	4,238					0.12			U	5
AVON	E HIGH ST	E OF MAIN ST (RT 28)	2015	9/16/15		OCPC	4,766	7:00 AM	438	5:00 PM	450	0.13	38 MPH	11.7%	U	5
AVON	E MAIN ST	AT BROCKTON C/L	2020	9/17/20		MassDOT	1,299					0.04			U	5
AVON	E MAIN ST	AT BROCKTON C/L	2011	9/20/11		OCPC	1,479	7:00 AM	105	4:00 PM	108	0.04	36 MPH	6.5%	U	5
AVON	E MAIN ST	AT BROCKTON C/L	2008	8/27/08		OCPC	1,415	9:00 AM	79	5:00 PM	124	0.04	39 MPH	6.3%	U	5
AVON	E MAIN ST	AT BROCKTON C/L	2006	10/2/06		OCPC	1,545	7:00 AM	122	2:00 PM	120	0.04	38 MPH	6.7%	U	5
AVON	E MAIN ST	AT BROCKTON C/L	2004	9/28/04		OCPC	1,476	7:00 AM	116	4:00 PM	113	0.04	41 MPH	3.4%	U	5
AVON	E MAIN ST	AT BROCKTON C/L	2002	5/8/02		OCPC	1,560	8:00 AM	100	3:00 PM	118	0.04	38 MPH	3.0%	U	5
AVON	E MAIN ST	AT BROCKTON C/L	1999	8/9/99		OCPC	1,863	11:00 AM	118	5:00 PM	131	0.05	42 MPH	2.2%	U	5
AVON	E MAIN ST	AT BROCKTON C/L	1999	7/19/99		OCPC	2,044	7:00 AM	107	1:00 PM	179	0.06			U	5
AVON	E MAIN ST	AT BROCKTON C/L	1996	8/19/96		OCPC	2,107	11:00 AM	132	3:00 PM	164	0.06			U	5
AVON	E MAIN ST	AT BROCKTON C/L	1993	7/27/93		OCPC	2,056					0.06			U	5
AVON	E MAIN ST	AT BROCKTON C/L	1990	4/9/90		OCPC	2,268					0.06			U	5
AVON	E SPRING ST	AT HOLBROOK T/L	2011	9/20/11		OCPC	8,143	7:00 AM	564	5:00 PM	706	0.23	38 MPH	9.4%	U	5
AVON	E SPRING ST	AT HOLBROOK T/L	2008	8/27/08		OCPC	8,287	7:00 AM	517	5:00 PM	701	0.23	38 MPH	10.1%	U	5
AVON	E SPRING ST	AT HOLBROOK T/L	2005	11/29/05		OCPC	7,783	7:00 AM	514	5:00 PM	655	0.22	38 MPH	7.7%	U	5
AVON	E SPRING ST	AT HOLBROOK T/L	2004	10/19/04		OCPC	8,133	7:00 AM	573	5:00 PM	777	0.23	40 MPH	7.6%	U	5

Community Traffic Counts 1990-2020

Community	Street	Location	Year	Date	Dir	Source	ADT*	AM Peak Hour	AM Peak Volume	PM Peak Hour	PM Peak Volume	V/C Ratio	85% Speed	% Heavy Vehicles	U/R	FC
AVON	E SPRING ST	AT HOLBROOK T/L	2001	8/28/01		OCPC	9,395	8:00 AM	629	4:00 PM	826	0.26	37 MPH	8.1%	U	5
AVON	E SPRING ST	AT HOLBROOK T/L	1999	6/7/99		OCPC	10,585	7:00 AM	874	5:00 PM	934	0.30			U	5
AVON	E SPRING ST	E OF MAIN ST (RT 28)	2020	9/30/20		OCPC	9,436	9:00 AM	708	4:00 PM	769	0.27	39 MPH	13.2%	U	5
AVON	E SPRING ST	E OF MAIN ST (RT 28)	2015	9/16/15		OCPC	9,585	7:00 AM	640	5:00 PM	786	0.27	33 MPH	9.1%	U	5
AVON	FEELEY ST	W OF W MAIN ST	2001	8/7/01		OCPC	811	10:00 AM	52	5:00 PM	76	0.02	26 MPH	1.9%	U	0
AVON	HARRISON BLVD	E OF AMVETS MEM HWY	2012	12/4/12		OCPC	31,141	11:00 AM	1,801	4:00 PM	2,402	0.88	58 MPH	24.9%	U	5
AVON	HARRISON BLVD	W OF AMVETS MEM HWY	2012	12/4/12		OCPC	26,256	11:00 AM	1,898	3:00 PM	2,101	0.74	55 MPH	31.3%	U	5
AVON	HARRISON BLVD	W OF E MAIN ST (RT 28)	2010	8/3/10		OCPC	16,305		1,036		1,183	0.46	44 MPH	0.0%	U	5
AVON	HARRISON BLVD	W OF E MAIN ST (RT 28)	2007	8/7/07		OCPC	17,330	8:00 AM	1,110	4:00 PM	1,207	0.49	45 MPH	11.1%	U	5
AVON	HARRISON BLVD	W OF E MAIN ST (RT 28)	1999	6/7/99		OCPC	19,994	7:00 AM	1,486	4:00 PM	1,653	0.56			U	5
AVON	HARRISON BLVD	W OF E MAIN ST (RT 28)	1997	7/30/97		OCPC	18,216	7:00 AM	1,280	5:00 PM	1,453	0.51			U	5
AVON	HARRISON BLVD	W OF E MAIN ST (RT 28)	1991	10/8/91		OCPC	15,995					0.45			U	5
AVON	HARRISON BLVD	W OF W MAIN ST	2010	8/3/10		OCPC	26,091		1,637		1,999	0.73	50 MPH	0.0%	U	5
AVON	HARRISON BLVD	W OF W MAIN ST	2007	8/7/07		OCPC	27,334	7:00 AM	1,709	4:00 PM	1,985	0.77	50 MPH	11.5%	U	5
AVON	HARRISON BLVD	W OF W MAIN ST	1992	10/19/92		OTHER	24,724					0.70			U	5
AVON	IKEA DRIVEWAY	N OF ROUNDABOUT	2006	11/30/06		OTHER	4,257	11:00 AM	386	12:00 PM	430	0.12			U	0
AVON	IKEA WAY	E OF TURNPIKE ST	2006	11/30/06		OTHER	2,544	11:00 AM	155	2:00 PM	281	0.07			U	0
AVON	NEW POND ST	E OF AMVETS MEM HWY (RT 24)	2006	10/2/06		OCPC	34,793	7:00 AM	2,234	4:00 PM	2,794	0.98	49 MPH	9.9%	U	5
AVON	NEW POND ST	E OF AMVETS MEM HWY (RT 24)	2001	8/7/01		OCPC	39,084	7:00 AM	2,601	5:00 PM	3,054	1.10			U	5
AVON	NEW POND ST	E OF AMVETS MEM HWY (RT 24)	1998			MassDOT	32,300					0.91			U	5
AVON	NEW POND ST	E OF AMVETS MEM HWY (RT 24)	1990	12/12/90		OTHER	32,994					0.93			U	5
AVON	NEW POND ST	W OF AMVETS MEM HWY (RT 24)	2006	11/30/06		OTHER	32,387	11:00 AM	1,986	4:00 PM	2,669	0.91			U	5
AVON	NEW POND ST	W OF AMVETS MEM HWY (RT 24)	2006	10/2/06		OCPC	29,159	11:00 AM	1,748	4:00 PM	2,259	0.82	43 MPH	5.4%	U	5
AVON	NEW POND ST	W OF AMVETS MEM HWY (RT 24)	2002	11/14/02		OTHER	41,736	11:00 AM	2,595	5:00 PM	3,211	1.17			U	5
AVON	NEW POND ST	W OF AMVETS MEM HWY (RT 24)	1998			MassDOT	30,100					0.85			U	5
AVON	NEW POND ST	W OF AMVETS MEM HWY (RT 24)	1990	12/12/90		OTHER	24,189					0.68			U	5
AVON	NEW POND ST	W OF AMVETS MEM HWY (RT 24)	1990	3/19/90		OTHER	22,186					0.62			U	5
AVON	PAGE ST	AT STOUGHTON T/L	2017	10/4/17		OCPC	12,259	8:00 AM	1,011	4:00 PM	909	0.34	38 MPH	18.3%	U	5
AVON	PAGE ST	E OF BODWELL ST	2017	10/4/17		OCPC	8,251	8:00 AM	725	5:00 PM	673	0.23	37 MPH	9.1%	U	5
AVON	PAGE ST	N OF POND ST	2017	10/4/17		OCPC	4,636	7:00 AM	567	4:00 PM	550	0.13	35 MPH	5.7%	U	6
AVON	PAGE ST	N OF POND ST	2009	9/2/09		OCPC	2,343	7:00 AM	166	4:00 PM	198	0.07	37 MPH	4.0%	U	6
AVON	PAGE ST	N OF POND ST	2001	8/7/01		OCPC	2,329	8:00 AM	140	3:00 PM	205	0.07	33 MPH	1.8%	U	6
AVON	PAGE ST	W OF W HIGH ST	2019	12/18/19		OCPC	8,782	7:00 AM	730	4:00 PM	781	0.25	39 MPH	5.8%	U	5
AVON	PAGE ST	W OF W HIGH ST	2017	10/4/17		OCPC	8,299	7:00 AM	752	5:00 PM	681	0.23	40 MPH	9.0%	U	5
AVON	PAGE ST	W OF W HIGH ST	2016	9/21/16		OCPC	7,388	7:00 AM	657	4:00 PM	662	0.21	43 MPH	12.8%	U	5
AVON	PAGE ST	W OF W HIGH ST	2013	10/29/13		OCPC	6,228	7:00 AM	527	5:00 PM	632	0.20	40 MPH	6.0%	U	5
AVON	PAGE ST	W OF W HIGH ST	2010	8/3/10		OCPC	6,262		450		628	0.20	41 MPH	0.0%	U	5
AVON	PAGE ST	W OF W HIGH ST	2007	10/24/07		OCPC	6,179	7:00 AM	546	5:00 PM	664	0.21	42 MPH	5.3%	U	5
AVON	PAGE ST	W OF W HIGH ST	2005	11/28/05		OCPC	6,112	7:00 AM	631	4:00 PM	552	0.20	43 MPH	11.2%	U	5
AVON	PAGE ST	W OF W HIGH ST	2004	9/28/04		OCPC	6,220	7:00 AM	604	5:00 PM	561	0.19	40 MPH	4.3%	U	5
AVON	PAGE ST	W OF W HIGH ST	2001	7/10/01		OCPC	6,272	8:00 AM	534	5:00 PM	602	0.19	39 MPH	3.8%	U	5
AVON	PAGE ST	W OF W HIGH ST	1998	8/4/98		OCPC	6,243	8:00 AM	519	5:00 PM	624	0.20			U	5
AVON	PAGE ST	W OF W HIGH ST	1995	8/8/95		OCPC	5,759					0.16			U	5
AVON	PAGE ST	W OF W HIGH ST	1992	8/3/92		OCPC	4,670					0.13			U	5
AVON	POND ST	E OF BODWELL ST	2017	10/4/17		OCPC	9,844	6:00 AM	458	8:00 PM	934	0.28	38 MPH	9.6%	U	6
AVON	POND ST	E OF BODWELL ST	2009	9/2/09		OCPC	6,205	7:00 AM	426	5:00 PM	570	0.17	42 MPH	4.6%	U	6
AVON	POND ST	E OF BODWELL ST	2001	8/7/01		OCPC	5,845	8:00 AM	365	5:00 PM	522	0.16	38 MPH	2.3%	U	6
AVON	POND ST	E OF BODWELL ST	1990	12/12/90		OTHER	6,145					0.17			U	6
AVON	POND ST	E OF PAGE ST	2017	10/4/17		OCPC	6,190	6:00 AM	497	7:00 PM	770	0.17	32 MPH	10.2%	U	6
AVON	POND ST	E OF PAGE ST	1998	8/4/98		OCPC	6,721	8:00 AM	408	5:00 PM	591	0.19			U	6
AVON	POND ST	W OF BODWELL ST	2007	8/7/07		OCPC	12,962	8:00 AM	926	4:00 PM	1,100	0.36	33 MPH	13.2%	U	5
AVON	POND ST	W OF BODWELL ST	2001	8/7/01		OCPC	13,074	8:00 AM	943	5:00 PM	1,183	0.37	32 MPH	9.2%	U	5

Community Traffic Counts 1990-2020

Community	Street	Location	Year	Date	Dir	Source	ADT*	AM Peak	AM Peak	PM Peak	PM Peak	V/C	85%	% Heavy	U/R	FC
								Hour	Volume	Hour	Volume	Ratio	Speed	Vehicles		
AVON	POND ST	W OF BODWELL ST	1990	12/1/90		OTHER	9,183					0.26			U	5
AVON	PRATT ST	E OF PAGE ST	2001	8/7/01		OCPC	375	8:00 AM	23	4:00 PM	33	0.01	23 MPH	2.8%	U	0
AVON	RESERVOIR ST	AT BROCKTON C/L	2006	10/2/06		OCPC	5,498	7:00 AM	426	4:00 PM	467	0.15	39 MPH	1.9%	U	0
AVON	SCHOOL ST	E OF W MAIN ST	2020	10/20/20		OCPC	183	8:00 AM	17	2:00 PM	18	0.01	30 MPH	18.3%	U	0
AVON	SCHOOL ST	E OF W MAIN ST	2017	10/4/17		OCPC	346	7:00 AM	27	3:00 PM	42	0.01	30 MPH	8.4%	U	0
AVON	SOUTH ST	E OF CENTRAL ST	2009	9/2/09		OCPC	2,932	7:00 AM	174	5:00 PM	290	0.08	40 MPH	3.2%	U	6
AVON	SOUTH ST	E OF CENTRAL ST	2007	8/7/07		OCPC	2,603	11:00 AM	131	4:00 PM	256	0.07	40 MPH	2.5%	U	6
AVON	SOUTH ST	E OF CENTRAL ST	2002	3/5/02		OCPC	2,569	8:00 AM	177	4:00 PM	278	0.07	36 MPH	2.3%	U	6
AVON	SOUTH ST	W OF W MAIN ST	2020	10/20/20		OCPC	3,087	8:00 AM	254	2:00 PM	295	0.09	40 MPH	9.0%	U	6
AVON	SOUTH ST	W OF W MAIN ST	2009	9/2/09		OCPC	3,711	8:00 AM	327	3:00 PM	338	0.10	39 MPH	2.7%	U	6
AVON	SOUTH ST	W OF W MAIN ST	2007	8/7/07		OCPC	2,862	11:00 AM	159	5:00 PM	250	0.08	40 MPH	2.5%	U	6
AVON	SOUTH ST	W OF W MAIN ST	2001	7/10/01		OCPC	3,077	9:00 AM	168	6:00 PM	294	0.09	35 MPH	1.6%	U	6
AVON	STOCKWELL DR	N OF NEW POND ST	2006	11/30/06		OTHER	20,492	11:00 AM	1,627	1:00 PM	1,871	0.58			U	0
AVON	STOCKWELL DR	N OF NEW POND ST	2003	1/30/03		OTHER	18,569	11:00 AM	1,564	1:00 PM	1,760	0.52			U	0
AVON	STOCKWELL DR	N OF NEW POND ST	2002	11/14/03		OTHER	22,226	11:00 AM	1,853	12:00 PM	2,066	0.63			U	0
AVON	STOCKWELL DR	N OF NEW POND ST	1996	11/30/96		OCPC	24,679	11:00 AM	2,193	2:00 PM	2,654	0.69			U	0
AVON	STOCKWELL DR	N OF NEW POND ST	1993	10/2/93		OCPC	16,244					0.46			U	0
AVON	STOCKWELL DR	N OF NEW POND ST	1990	3/19/90		OTHER	4,457					0.13			U	0
AVON	STOCKWELL DR	S OF HOME DEPOT ENTRANCE	2006	11/30/06		OTHER	12,723	11:00 AM	1,175	12:00 PM	1,181	0.36			U	0
AVON	STOCKWELL DR	S OF HOME DEPOT ENTRANCE	2003	1/30/03		OTHER	12,078	11:00 AM	1,011	1:00 PM	1,143	0.34			U	0
AVON	STOCKWELL DR	S OF IKEA WAY	2006	11/30/06		OTHER	8,287	11:00 AM	776	12:00 PM	821	0.23			U	0
AVON	STOCKWELL DR	S OF IKEA WAY	2003	1/30/03		OTHER	6,310	11:00 AM	520	1:00 PM	657	0.18			U	0
AVON	W HIGH ST	E OF PAGE ST	2017	10/4/17		OCPC	8,990	7:00 AM	917	4:00 PM	818	0.25	38 MPH	9.8%	U	5
AVON	W HIGH ST	W OF N MAIN ST (RT 28)	2015	9/16/15		OCPC	5,737	7:00 AM	529	5:00 PM	528	0.16	33 MPH	5.4%	U	5
AVON	W HIGH ST	W OF N MAIN ST (RT 28)	2008	8/27/08		OCPC	5,009	7:00 AM	425	5:00 PM	492	0.14	40 MPH	5.3%	U	5
AVON	W HIGH ST	W OF N MAIN ST (RT 28)	1998			MassDOT	5,600					0.16			U	5
AVON	W HIGH ST	W OF N MAIN ST (RT 28)	1997	12/9/97		OTHER	5,103	8:00 AM	441	6:00 PM	474	0.14	40 MPH		U	5
AVON	W HIGH ST	W OF N MAIN ST (RT 28)	1995			MassDOT	5,200					0.15			U	5
AVON	W HIGH ST	W OF N MAIN ST (RT 28)	1992	8/5/92		OTHER	3,707					0.10			U	5
AVON	W MAIN ST	AT BROCKTON C/L	2020	1/8/20		OCPC	16,205	8:00 AM	869	5:00 PM	1,239	0.46	39 MPH	6.3%	U	5
AVON	W MAIN ST	AT BROCKTON C/L	2009	9/1/09		OCPC	15,346	7:00 AM	892	5:00 PM	1,262	0.43	44 MPH	8.4%	U	5
AVON	W MAIN ST	AT BROCKTON C/L	2006	10/2/06		OCPC	15,033	7:00 AM	964	5:00 PM	1,300	0.42	40 MPH	4.2%	U	5
AVON	W MAIN ST	AT BROCKTON C/L	2002	4/2/02		OCPC	15,067	7:00 AM	922	5:00 PM	1,498	0.42	40 MPH	2.5%	U	5
AVON	W MAIN ST	AT BROCKTON C/L	1999	8/9/99		OCPC	14,557	8:00 AM	794	6:00 PM	1,270	0.41	37 MPH	3.8%	U	5
AVON	W MAIN ST	N OF POND ST	2009	9/1/09		OCPC	10,599	7:00 AM	683	5:00 PM	929	0.30	35 MPH	4.6%	U	5
AVON	W MAIN ST	N OF POND ST	1998	8/4/98		OCPC	9,399	8:00 AM	571	5:00 PM	804	0.26			U	5
AVON	W MAIN ST	N OF POND ST	1997	12/9/97		OTHER	9,994	8:00 AM	699	5:00 PM	855	0.28	38 MPH		U	5
AVON	W MAIN ST	N OF POND ST	1992	8/5/92		OTHER	9,455					0.27			U	5
AVON	W MAIN ST	N OF SOUTH ST	2020	10/20/20		OCPC	16,269	7:00 AM	965	4:00 PM	1,262	0.46	37 MPH	8.6%	U	5
AVON	W MAIN ST	S OF HARRISON BLVD	2007	8/7/07		OCPC	16,260	7:00 AM	913	4:00 PM	1,305	0.46	39 MPH	6.2%	U	5
AVON	W MAIN ST	S OF HARRISON BLVD	2002	5/8/02		OCPC	17,057	8:00 AM	1,090	4:00 PM	1,506	0.48	34 MPH	4.8%	U	5
AVON	W MAIN ST	S OF POND ST	2009	9/1/09		OCPC	7,576	7:00 AM	486	5:00 PM	588	0.21	41 MPH	5.1%	U	5
AVON	W MAIN ST	S OF POND ST	2006	10/2/06		OCPC	7,568	7:00 AM	627	5:00 PM	612	0.21	40 MPH	4.9%	U	5
AVON	W MAIN ST	S OF POND ST	2002	4/23/02		OCPC	7,492	8:00 AM	533	5:00 PM	674	0.21	38 MPH	3.5%	U	5
AVON	W MAIN ST	S OF POND ST	2002	4/2/02		OCPC	7,130	8:00 AM	486	6:00 PM	635	0.20	39 MPH	4.1%	U	5
AVON	W MAIN ST	S OF POND ST	1999	8/9/99		OCPC	7,401	8:00 AM	416	5:00 PM	637	0.21	34 MPH	2.9%	U	5
AVON	W MAIN ST	S OF POND ST	1998	8/4/98		OCPC	7,192	8:00 AM	437	4:00 PM	568	0.20			U	5
AVON	W MAIN ST	S OF SOUTH ST	2020	10/20/20		OCPC	15,754	7:00 AM	893	4:00 PM	1,314	0.44	40 MPH	9.7%	U	5
AVON	W SPRING ST	W OF E MAIN ST (RT 28)	2020	9/30/20		OCPC	650	10:00 AM	50	5:00 PM	50	0.02	32 MPH	9.6%	U	0
AVON	W SPRING ST	W OF E MAIN ST (RT 28)	2011	9/20/11		OCPC	576	7:00 AM	36	3:00 PM	50	0.02	31 MPH	4.9%	U	0
AVON	W SPRING ST	W OF E MAIN ST (RT 28)	2004	10/19/04		OCPC	619	8:00 AM	52	4:00 PM	62	0.02	32 MPH	3.0%	U	0
AVON	W SPRING ST	W OF E MAIN ST (RT 28)	1999	6/7/99		OCPC	705	8:00 AM	57	3:00 PM	58	0.02			U	0

Community Traffic Counts 1990-2020

Community	Street	Location	Year	Date	Dir	Source	ADT*	AM Peak	AM Peak	PM Peak	PM Peak	V/C	85%	% Heavy	U/R	FC
								Hour	Volume	Hour	Volume	Ratio	Speed	Vehicles		
AVON	W SPRING ST	W OF E MAIN ST (RT 28)	1996			MassDOT	1,400					0.04			U	0
AVON	WALES AVE	N OF BODWELL ST EXT	2002	3/5/02		OCPC	646	8:00 AM	51	4:00 PM	60	0.02	34 MPH	19.3%	U	0
BRIDGEWATER	BURRILL AVE	AT MOAKLEY CENTER	2000			OTHER	6,565		540		445	0.18			U	0
BRIDGEWATER	BURRILL AVE	S OF PLYMOUTH ST	2010	4/13/10		OCPC	3,557	7:00 AM	508	3:00 PM	240	0.10	30 MPH	4.1%	U	0
BRIDGEWATER	CENTER ST	N OF PLEASANT ST (RT 104)	2004	9/14/04		OCPC	6,656	7:00 AM	616	5:00 PM	612	0.19	38 MPH	4.0%	U	6
BRIDGEWATER	CENTER ST	N OF PLEASANT ST (RT 104)	2003	9/22/03		OTHER	7,363	7:00 AM	782	5:00 PM	684	0.21			U	6
BRIDGEWATER	CENTER ST	N OF PLEASANT ST (RT 104)	2001	9/18/01		OCPC	6,561	8:00 AM	698	6:00 PM	692	0.18	38 MPH	2.9%	U	6
BRIDGEWATER	CHERRY ST	AT HALIFAX T/L	2010	12/8/10		OCPC	713	7:00 AM	54	4:00 PM	74	0.02	48 MPH	13.1%	U	0
BRIDGEWATER	CHURCH ST	W OF CENTRAL SQ (RT 18/28/104)	2015	10/7/15		OCPC	770	9:00 AM	52	3:00 PM	107	0.02		0.0%	U	0
BRIDGEWATER	CHURCH ST	W OF CENTRAL SQ (RT 18/28/104)	1999	4/27/99		OCPC	1,501	7:00 AM	145	4:00 PM	162	0.04			U	0
BRIDGEWATER	CHURCH ST	W OF CENTRAL SQ (RT 18/28/104)	1998	4/7/98		OCPC	986	8:00 AM	77	4:00 PM	121	0.03			U	0
BRIDGEWATER	CHURCH ST	W OF CENTRAL SQ (RT 18/28/104)	1991	10/8/91		OCPC	868					0.02			U	0
BRIDGEWATER	CONANT ST	N OF FLAGG ST	1997	9/24/97		OCPC	476	9:00 AM	30	5:00 PM	49	0.01			U	0
BRIDGEWATER	CONANT ST	N OF FLAGG ST	1997	7/29/97		OCPC	396	10:00 AM	29	5:00 PM	46	0.01			U	0
BRIDGEWATER	CONANT ST	S OF FLAGG ST	1997	9/24/97		OCPC	548	7:00 AM	42	5:00 PM	49	0.02			U	0
BRIDGEWATER	CONANT ST	S OF FLAGG ST	1997	7/29/97		OCPC	399	9:00 AM	23	5:00 PM	38	0.01			U	0
BRIDGEWATER	COTTAGE ST	W OF BEDFORD ST (RT 18/28)	2009	9/16/09		OCPC	2,355	8:00 AM	179	5:00 PM	232	0.07	36 MPH	4.1%	U	0
BRIDGEWATER	CRESCENT ST	S OF PLEASANT ST (RT 104)	2001	9/18/01		OCPC	2,075	8:00 AM	186	4:00 PM	194	0.06	38 MPH	2.5%	U	0
BRIDGEWATER	EAST ST	AT HALIFAX T/L	2010	12/8/10		OCPC	2,379	7:00 AM	182	4:00 PM	218	0.07	47 MPH	14.7%	U	5
BRIDGEWATER	EAST ST	AT HALIFAX T/L	2006	10/16/06		OCPC	2,475	7:00 AM	212	5:00 PM	230	0.07	44 MPH	9.5%	U	5
BRIDGEWATER	EAST ST	AT HALIFAX T/L	2002	10/16/02		OCPC	1,800	7:00 AM	168	5:00 PM	159	0.05	44 MPH	4.0%	U	5
BRIDGEWATER	EAST ST	S OF OLD PLYMOUTH ST (RT 104)	2010	12/8/10		OCPC	1,775	7:00 AM	150	4:00 PM	160	0.05	47 MPH	0.0%	U	5
BRIDGEWATER	ELM ST	AT W BRIDGEWATER T/L	2020	10/6/20		OCPC	2,359	9:00 AM	155	4:00 PM	324	0.07	46 MPH	21.1%	U	6
BRIDGEWATER	ELM ST	N OF PLEASANT ST (RT 104)	2020	10/6/20		OCPC	4,310	9:00 AM	331	4:00 PM	503	0.12	36 MPH	22.1%	U	6
BRIDGEWATER	ELM ST	N OF PLEASANT ST (RT 104)	2015	10/14/15		OCPC	2,441	7:00 AM	194	4:00 PM	286	0.07	33 MPH	15.0%	U	6
BRIDGEWATER	ELM ST	N OF PLEASANT ST (RT 104)	2011	11/1/11		OCPC	1,448	7:00 AM	138	5:00 PM	166	0.04	38 MPH	8.0%	U	6
BRIDGEWATER	ELM ST	N OF PLEASANT ST (RT 104)	2011	10/25/11		OCPC	4,179	7:00 AM	280	5:00 PM	355	0.12			U	6
BRIDGEWATER	ELM ST	N OF PLEASANT ST (RT 104)	2003	7/15/03		OCPC	3,305	8:00 AM	319	5:00 PM	310	0.09	33 MPH	11.1%	U	6
BRIDGEWATER	ELM ST	N OF PLEASANT ST (RT 104)	1995	10/23/95		OCPC	4,077					0.11			U	6
BRIDGEWATER	FLAGG ST	E OF BEDFORD ST (RT 18/28)	2008	10/15/08		OCPC	3,797	7:00 AM	261	5:00 PM	410	0.11	42 MPH	7.8%	U	6
BRIDGEWATER	FLAGG ST	E OF BEDFORD ST (RT 18/28)	2006	10/16/06		OCPC	3,835	8:00 AM	278	5:00 PM	412	0.11	40 MPH	5.5%	U	6
BRIDGEWATER	FLAGG ST	E OF BEDFORD ST (RT 18/28)	2003	7/15/03		OCPC	3,609	8:00 AM	228	6:00 PM	288	0.10	40 MPH	3.8%	U	6
BRIDGEWATER	FLAGG ST	E OF BEDFORD ST (RT 18/28)	1997	9/24/97		OCPC	3,454	8:00 AM	256	6:00 PM	460	0.10			U	6
BRIDGEWATER	FLAGG ST	W OF SUMMER ST	2001			MassDOT	2,500					0.07			U	6
BRIDGEWATER	FLAGG ST	W OF SUMMER ST	1997	9/24/97		OCPC	2,923	8:00 AM	219	6:00 PM	380	0.08			U	6
BRIDGEWATER	FLAGG ST	W OF SUMMER ST	1997	7/29/97		OCPC	2,763	9:00 AM	180	5:00 PM	247	0.08			U	6
BRIDGEWATER	GREAT HILL DR	AT MBTA STATION ENTRANCE	2010	4/13/10		OCPC	2,128		160		206	0.06			U	0
BRIDGEWATER	GREAT HILL DR	S OF PLYMOUTH ST (RT 104)	2010	4/13/10		OCPC	2,512	7:00 AM	163	3:00 PM	276	0.07	40 MPH	0.0%	U	0
BRIDGEWATER	GREAT HILL DR	S OF PLYMOUTH ST (RT 104)	2000	8/1/00		OTHER	1,330		150		130	0.04			U	0
BRIDGEWATER	GREAT HILL DR	S OF PLYMOUTH ST (RT 104)	1999	1/6/99		OCPC	554	7:00 AM	76	6:00 PM	110	0.02			U	0
BRIDGEWATER	GREAT HILL DR	S OF PLYMOUTH ST (RT 104)	1998	9/15/98		OCPC	1,091	7:00 AM	109	7:00 PM	152	0.03			U	0
BRIDGEWATER	GREEN ST	AT MIDDLEBOROUGH T/L	2006	10/16/06		OCPC	1,962	7:00 AM	152	3:00 PM	215	0.06	41 MPH	4.7%	U	5
BRIDGEWATER	GREEN ST	AT MIDDLEBOROUGH T/L	1990	8/27/90		OCPC	1,228					0.03			U	5
BRIDGEWATER	GROVE ST	E OF BEDFORD ST (RT 18/28)	2015	10/7/15	WB	OCPC	1,993	7:00 AM	96	4:00 PM	212	0.06	26 MPH	2.6%	U	5
BRIDGEWATER	GROVE ST	E OF BEDFORD ST (RT 18/28)	2009	9/16/09	WB	OCPC	2,172	7:00 AM	114	4:00 PM	232	0.06	25 MPH	2.1%	U	5
BRIDGEWATER	GROVE ST	W OF BEDFORD ST (RT 18/28)	2009	9/16/09	WB	OCPC	1,363	7:00 AM	105	4:00 PM	150	0.04	28 MPH	7.0%	U	6
BRIDGEWATER	HAYWARD ST	N OF HIGH ST	2018	12/12/18		OCPC	4,429	7:00 AM	316	4:00 PM	423	0.12	30 MPH	4.6%	U	6
BRIDGEWATER	HAYWARD ST	N OF PLYMOUTH ST (RT 104)	2010	4/13/10		OCPC	1,901	7:00 AM	118	4:00 PM	188	0.05	43 MPH	0.0%	U	6
BRIDGEWATER	HAYWARD ST	N OF PLYMOUTH ST (RT 104)	2002			MassDOT	2,500					0.07			U	6
BRIDGEWATER	HAYWARD ST	N OF PLYMOUTH ST (RT 104)	1999	1/6/99		OCPC	1,645	7:00 AM	114	5:00 PM	154	0.05			U	6
BRIDGEWATER	HAYWARD ST	N OF PLYMOUTH ST (RT 104)	1998	9/15/98		OCPC	2,196	7:00 AM	174	5:00 PM	220	0.06			U	6
BRIDGEWATER	HAYWARD ST	N OF PLYMOUTH ST (RT 104)	1994	9/12/94		OCPC	2,451					0.07			U	6

Community Traffic Counts 1990-2020

Community	Street	Location	Year	Date	Dir	Source	ADT*	AM Peak	AM Peak	PM Peak	PM Peak	V/C	85%	% Heavy	U/R	FC
								Hour	Volume	Hour	Volume					
BRIDGEWATER	HIGH ST	E OF BRIDGE ST	2011	3/29/11		OCPC	2,482	7:00 AM	166	4:00 PM	244	0.07	42 MPH	4.1%	U	5
BRIDGEWATER	HIGH ST	E OF BROAD ST (RT 18)	2008	4/30/08		OCPC	2,952	7:00 AM	193	5:00 PM	256	0.08	42 MPH	6.0%	U	6
BRIDGEWATER	HIGH ST	E OF BROAD ST (RT 18)	2003	9/30/03		OCPC	3,198	8:00 AM	213	5:00 PM	277	0.09	43 MPH	3.7%	U	6
BRIDGEWATER	HIGH ST	E OF BROAD ST (RT 18)	1998	3/17/98		OCPC	2,794	7:00 AM	206	5:00 PM	262	0.08			U	6
BRIDGEWATER	HIGH ST	E OF BROAD ST (RT 18)	1994	9/12/94		OCPC	2,783					0.08			U	6
BRIDGEWATER	HIGH ST	E OF HAYWARD ST	1994	9/12/94		OCPC	4,580					0.13			U	6
BRIDGEWATER	HIGH ST	E OF MAIN ST (RT 28)	2004	9/14/04		OCPC	6,296	7:00 AM	566	5:00 PM	585	0.18	38 MPH	4.1%	U	5
BRIDGEWATER	HIGH ST	E OF MAIN ST (RT 28)	1997	4/15/97		OCPC	2,237	7:00 AM	243	4:00 PM	198	0.06			U	5
BRIDGEWATER	HIGH ST	N OF PLYMOUTH ST (RT 104)	2007	10/16/07		OCPC	1,658	11:00 AM	108	4:00 PM	147	0.05	42 MPH	6.2%	U	6
BRIDGEWATER	HIGH ST	W OF BROAD ST (RT 18)	2008	4/30/08		OCPC	4,520	7:00 AM	357	5:00 PM	422	0.13	40 MPH	5.5%	U	6
BRIDGEWATER	HIGH ST	W OF BROAD ST (RT 18)	2003	9/30/03		OCPC	4,194	7:00 AM	347	4:00 PM	385	0.12	39 MPH	4.9%	U	6
BRIDGEWATER	HIGH ST	W OF BROAD ST (RT 18)	1998	3/17/98		OCPC	4,023	7:00 AM	359	5:00 PM	406	0.11			U	6
BRIDGEWATER	HIGH ST	W OF BROAD ST (RT 18)	1997	4/17/97		OCPC	3,692	7:00 AM	391	4:00 PM	363	0.10			U	6
BRIDGEWATER	HOOPER ST	N OF BURNELL CAMPUS	2000	8/1/00		OTHER	6,600		475		470	0.19			U	0
BRIDGEWATER	HOOPER ST	S OF PLYMOUTH ST	2010	4/28/10		OCPC	3,776	11:00 AM	218	4:00 PM	336	0.11	30 MPH		U	0
BRIDGEWATER	LAUREL ST	E OF SUMMER ST	2001			MassDOT	2,300					0.06			U	0
BRIDGEWATER	MAPLE AVE	E OF BEDFORD (RT 18/28)	2016	4/26/16		OCPC	813	7:00 AM	58	5:00 PM	101	0.02	29 MPH	5.9%	U	0
BRIDGEWATER	MAPLE AVE	E OF BEDFORD (RT 18/28)	2009	9/16/09		OCPC	701	7:00 AM	60	3:00 PM	68	0.02	31 MPH	3.8%	U	0
BRIDGEWATER	MAPLE AVE	W OF BEDFORD (RT 18/28)	2016	4/26/16		OCPC	1,937	7:00 AM	149	5:00 PM	217	0.05	30 MPH	7.5%	U	0
BRIDGEWATER	MAPLE AVE	W OF BEDFORD (RT 18/28)	2009	9/16/09		OCPC	1,578	7:00 AM	108	3:00 PM	142	0.04	33 MPH	6.8%	U	0
BRIDGEWATER	MAPLE AVE	W OF BEDFORD (RT 18/28)	1997	4/29/97		OCPC	2,246	7:00 AM	169	5:00 PM	175	0.06			U	0
BRIDGEWATER	MCI DRIVEWAY	E OF BEDFORD ST (RT 18/28)	2000	8/1/00		OTHER	2,150		265		120	0.06			U	0
BRIDGEWATER	MILL ST	N OF PLYMOUTH ST (RT 104)	2007	10/16/07		OCPC	1,446	8:00 AM	108	5:00 PM	129	0.04	40 MPH	4.8%	U	6
BRIDGEWATER	MT PROSPECT ST	E OF UNION ST	1994	10/24/94		OCPC	2,552					0.07			U	0
BRIDGEWATER	MT PROSPECT ST	W OF UNION ST	2001	9/18/01		OCPC	2,558	7:00 AM	414	5:00 PM	280	0.07	36 MPH	2.2%	U	0
BRIDGEWATER	MT PROSPECT ST	W OF UNION ST	1994	10/24/94		OCPC	2,764					0.08			U	0
BRIDGEWATER	NORTH ST	N OF PLEASANT ST (RT 104)	2011	10/25/11		OCPC	2,446	7:00 AM	418	2:00 PM	249	0.07	42 MPH	8.5%	U	5
BRIDGEWATER	NORTH ST	N OF PLEASANT ST (RT 104)	2001	9/18/01		OCPC	1,842	8:00 AM	140	5:00 PM	170	0.05	37 MPH	2.7%	U	5
BRIDGEWATER	OAK ST	E OF MAIN ST (RT 28)	2004	9/14/04		OCPC	1,705	8:00 AM	116	3:00 PM	167	0.05	33 MPH	2.8%	U	0
BRIDGEWATER	OAK ST	E OF MAIN ST (RT 28)	2001			MassDOT	1,600					0.05			U	0
BRIDGEWATER	OLD PLEASANT ST	S OF PLEASANT ST (RT 104)	2015	10/14/15		OCPC	2,730	7:00 AM	202	4:00 PM	355	0.08	39 MPH	11.3%	U	0
BRIDGEWATER	OLD PLEASANT ST	S OF PLEASANT ST (RT 104)	2003	7/15/03		OCPC	2,741	8:00 AM	233	4:00 PM	282	0.08	39 MPH	2.8%	U	0
BRIDGEWATER	OLD PLEASANT ST	S OF PLEASANT ST (RT 104)	1995	10/23/95		OCPC	2,283					0.06			U	0
BRIDGEWATER	PEARL ST	E OF MAIN ST (RT 28)	1997	9/24/97		OCPC	3,790	11:00 AM	199	5:00 PM	388	0.11	33 MPH		U	0
BRIDGEWATER	PINE ST	N OF SPRUCE ST	1997	5/20/97		OCPC	1,483	8:00 AM	113	5:00 PM	149	0.04			U	0
BRIDGEWATER	PLAIN ST	AT E BRIDGEWATER T/L	2000	4/25/00		OTHER	997	7:00 AM	66	4:00 PM	86	0.03			U	0
BRIDGEWATER	PLAIN ST	AT E BRIDGEWATER T/L	1996	7/7/96		OCPC	968	9:00 AM	77	6:00 PM	75	0.03			U	0
BRIDGEWATER	PROSPECT ST	S OF PLEASANT ST (RT 104)	2005	12/13/05		OCPC	4,464	7:00 AM	371	5:00 PM	407	0.13	40 MPH	2.9%	U	0
BRIDGEWATER	PROSPECT ST	S OF PLEASANT ST (RT 104)	1996	4/22/96		OCPC	3,784	7:00 AM	326	5:00 PM	391	0.11			U	0
BRIDGEWATER	ROBERTS RD	N OF POND ST (RT 104)	2004	6/15/04		OCPC	1,834	8:00 AM	136	4:00 PM	168	0.05	37 MPH	7.1%	U	5
BRIDGEWATER	SCHOOL ST	E OF CENTRAL SQ (RT 18/28/104)	2015	10/7/15		OCPC	2,556	7:00 AM	224	5:00 PM	268	0.07		0.0%	U	0
BRIDGEWATER	SCHOOL ST	W OF SUMMER ST	1999	4/27/99		OCPC	3,482	8:00 AM	278	4:00 PM	426	0.10			U	0
BRIDGEWATER	SCHOOL ST	W OF SUMMER ST	1998	4/7/98		OCPC	2,953	11:00 AM	166	4:00 PM	352	0.08			U	0
BRIDGEWATER	SCHOOL ST	W OF SUMMER ST	1991	10/8/91		OCPC	2,442					0.07			U	0
BRIDGEWATER	SOUTH ST	S OF CRESCENT ST	2001	9/18/01		OCPC	5,283	8:00 AM	378	3:00 PM	522	0.15	36 MPH	2.9%	U	6
BRIDGEWATER	SOUTH ST	S OF PLEASANT ST (RT 104)	2010	4/13/10		OCPC	7,048	8:00 AM	587	5:00 PM	725	0.20	39 MPH	0.0%	U	6
BRIDGEWATER	SOUTH ST	S OF PLEASANT ST (RT 104)	2005	12/19/05		OCPC	7,373	7:00 AM	604	3:00 PM	721	0.21	40 MPH	4.0%	U	6
BRIDGEWATER	SOUTH ST	S OF PLEASANT ST (RT 104)	1997	4/29/97		OCPC	6,953	7:00 AM	732	4:00 PM	613	0.20			U	6
BRIDGEWATER	SOUTH ST	S OF WINTER ST	2007	10/16/07		OCPC	3,230	8:00 AM	232	5:00 PM	306	0.09	45 MPH	5.6%	U	6
BRIDGEWATER	SPRING ST	E OF BROAD ST (RT 18)	2010	4/13/10		OCPC	8,701	11:00 AM	510	3:00 PM	734	0.24	39 MPH	0.0%	U	0
BRIDGEWATER	SPRING ST	E OF BROAD ST (RT 18)	2008	4/30/08		OCPC	9,130	11:00 AM	522	5:00 PM	733	0.26	37 MPH	4.0%	U	0
BRIDGEWATER	SPRING ST	E OF BROAD ST (RT 18)	2005	12/19/05		OCPC	9,085	10:00 AM	590	4:00 PM	747	0.26	35 MPH	2.3%	U	0

Community Traffic Counts 1990-2020

Community	Street	Location	Year	Date	Dir	Source	ADT*	AM Peak	AM Peak	PM Peak	PM Peak	V/C	85% Speed	% Heavy Vehicles	U/R	FC
								Hour	Volume	Hour	Volume					
BRIDGEWATER	SPRING ST	E OF BROAD ST (RT 18)	1997	9/8/97		OCPC	8,077	7:00 AM	497	2:00 PM	642	0.23			U	0
BRIDGEWATER	SPRUCE ST	AT RAYNHAM T/L	2006	10/16/06		OCPC	5,258	7:00 AM	504	5:00 PM	514	0.15	44 MPH	5.1%	U	6
BRIDGEWATER	SPRUCE ST	AT RAYNHAM T/L	1997	5/20/97		OCPC	3,226	7:00 AM	293	4:00 PM	280	0.09			U	6
BRIDGEWATER	SPRUCE ST	AT RAYNHAM T/L	1995			MassDOT	2,500					0.07			U	6
BRIDGEWATER	SPRUCE ST	AT RAYNHAM T/L	1990	8/29/90		OCPC	2,005					0.06			U	6
BRIDGEWATER	SUMMER ST	AT MIDDLEBOROUGH T/L	2018	9/26/18		OCPC	1,796	7:00 AM	180	4:00 PM	179	0.05	44 MPH	8.5%	U	5
BRIDGEWATER	SUMMER ST	AT MIDDLEBOROUGH T/L	2015	12/2/15		OCPC	1,713	7:00 AM	158	3:00 PM	158	0.05	50 MPH	18.0%	U	5
BRIDGEWATER	SUMMER ST	AT MIDDLEBOROUGH T/L	2012	9/12/12		OCPC	1,825	7:00 AM	195	5:00 PM	180	0.05	46 MPH		U	5
BRIDGEWATER	SUMMER ST	AT MIDDLEBOROUGH T/L	2009	9/16/09		OCPC	2,216	7:00 AM	216	5:00 PM	194	0.06	47 MPH	7.3%	U	5
BRIDGEWATER	SUMMER ST	AT MIDDLEBOROUGH T/L	2006	10/16/06		OCPC	2,178					0.06			U	5
BRIDGEWATER	SUMMER ST	AT MIDDLEBOROUGH T/L	2003	9/30/03		OCPC	1,811	8:00 AM	168	5:00 PM	171	0.05	47 MPH	3.4%	U	5
BRIDGEWATER	SUMMER ST	AT MIDDLEBOROUGH T/L	2000	9/19/00		OCPC	1,656	7:00 AM	168	4:00 PM	147	0.05	43 MPH	5.2%	U	5
BRIDGEWATER	SUMMER ST	AT MIDDLEBOROUGH T/L	1997	4/15/97		OCPC	1,584	7:00 AM	133	3:00 PM	147	0.04			U	5
BRIDGEWATER	SUMMER ST	AT MIDDLEBOROUGH T/L	1994	8/1/94		OCPC	1,294					0.04			U	5
BRIDGEWATER	SUMMER ST	AT MIDDLEBOROUGH T/L	1991	6/18/91		OCPC	1,281					0.04			U	5
BRIDGEWATER	SUMMER ST	N OF FLAGG ST	2007	10/16/07		OCPC	2,321	7:00 AM	192	5:00 PM	234	0.07	44 MPH	3.3%	U	5
BRIDGEWATER	SUMMER ST	N OF TITICUT ST	2007	10/16/07		OCPC	1,804	8:00 AM	147	5:00 PM	181	0.05	47 MPH	4.9%	U	5
BRIDGEWATER	TITICUT ST	AT MIDDLEBOROUGH T/L	2006	10/16/06		OCPC	1,347	6:00 AM	160	2:00 PM	173	0.04	46 MPH	4.8%	U	5
BRIDGEWATER	TITICUT ST	AT MIDDLEBOROUGH T/L	1990	8/27/90		OCPC	1,173					0.03			U	5
BRIDGEWATER	TITICUT ST	W OF SUMMER ST	2001			MassDOT	720					0.02			U	5
BRIDGEWATER	UNION ST	N OF MT PROSPECT ST	1994	10/24/94		OCPC	2,844					0.08			U	0
BRIDGEWATER	UNION ST	S OF MT PROSPECT ST	1994	10/24/94		OCPC	2,009					0.06			U	0
BRIDGEWATER	VERNON ST	AT MIDDLEBOROUGH T/L	1990	8/29/90		OCPC	424					0.01			U	0
BRIDGEWATER	VERNON ST	N OF SPRUCE ST	2007	10/16/07		OCPC	7,212	7:00 AM	626	5:00 PM	721	0.20	45 MPH	8.5%	U	5
BRIDGEWATER	VERNON ST	S OF PLEASANT ST	2011	10/25/11		OCPC	3,074	7:00 AM	318	5:00 PM	314	0.09	44 MPH	7.3%	U	5
BRIDGEWATER	VERNON ST	S OF SPRUCE ST	2007	10/16/07		OCPC	1,987	7:00 AM	142	5:00 PM	218	0.06	46 MPH	9.0%	U	5
BRIDGEWATER	WALL ST	N OF HIGH ST	2001			MassDOT	1,900					0.05			U	5
BRIDGEWATER	WALL ST	N OF HIGH ST	1997	4/15/97		OCPC	1,548	7:00 AM	130	5:00 PM	159	0.04			U	5
BRIDGEWATER	WINTER ST	E OF BEDFORD ST (RT 18/28)	2008	10/15/08		OCPC	1,853	8:00 AM	167	5:00 PM	156	0.05	37 MPH	5.2%	U	0
BRIDGEWATER	WINTER ST	E OF BEDFORD ST (RT 18/28)	2000			MassDOT	1,700					0.05			U	0
BRIDGEWATER	WINTER ST	W OF BEDFORD ST (RT 18/28)	2008	10/15/08		OCPC	5,252	8:00 AM	354	5:00 PM	520	0.15	40 MPH	4.4%	U	6
BRIDGEWATER	WINTER ST	W OF BEDFORD ST (RT 18/28)	2000			MassDOT	3,900					0.11			U	6
BRIDGEWATER	WINTER ST	W OF BEDFORD ST (RT 18/28)	1991	9/24/91		OCPC	2,544					0.07			U	6
BROCKTON	ALBION ST	W OF N MONTELLO ST (RT 28)	2001	5/17/01	EB	OTHER	2,333	8:00 AM	110	5:00 PM	347	0.07			U	0
BROCKTON	ALBION ST	W OF N MONTELLO ST (RT 28)	2001	2/2/01	EB	OTHER	1,553	7:00 AM	78	5:00 PM	195	0.04			U	0
BROCKTON	ALBION ST	W OF N MONTELLO ST (RT 28)	1991	7/23/91	EB	OCPC	3,092					0.09			U	0
BROCKTON	AMES ST	E OF SPARKS ST	2003	9/16/03		OCPC	9,001	8:00 AM	641	5:00 PM	772	0.25	33 MPH	3.1%	U	6
BROCKTON	AMES	W OF N CARY ST	2018	5/15/18		OCPC	7,566	7:00 AM	520	4:00 PM	610	0.21	33 MPH	5.5%	U	6
BROCKTON	AMES ST	W OF SPARKS ST	1997	1/13/97		OCPC	8,396	7:00 AM	576	4:00 PM	684	0.24			U	6
BROCKTON	AMES ST BRIDGE	E OF N MONTELLO ST (RT 28)	1994			MassDOT	6,000					0.17			U	6
BROCKTON	ANGERER AVE	N OF WINTER ST	2000	12/18/00		OCPC	1,030	7:00 AM	79	3:00 PM	93	0.03	28 MPH	2.4%	U	0
BROCKTON	ARLINGTON ST	S OF WEST ELM ST	2010	10/27/10		OCPC	1,187	8:00 AM	94	3:00 PM	116	0.03	32 MPH	2.5%	U	0
BROCKTON	ASH ST	N OF BELMONT ST (RT 123)	1997	10/21/97		OCPC	3,222	8:00 AM	216	5:00 PM	272	0.09			U	6
BROCKTON	ASH ST	N OF BELMONT ST (RT 123)	1994	6/20/94		OCPC	3,235					0.09			U	6
BROCKTON	ASH ST	N OF FOREST AVE	2013	9/18/13		OCPC	4,788	7:00 AM	347	4:00 PM	437	0.13	37 MPH	4.3%	U	6
BROCKTON	ASH ST	N OF FOREST AVE	1998	2/9/98		OCPC	3,707	7:00 AM	269	3:00 PM	353	0.10			U	6
BROCKTON	ASH ST	N OF WEST CHESTNUT ST	2017	5/3/17		OCPC	5,309	8:00 AM	388	4:00 PM	501	0.15	39 MPH	8.1%	U	6
BROCKTON	ASH ST	N OF W ELM ST	2010	10/27/10		OCPC	4,047	7:00 AM	286	3:00 PM	352	0.11	38 MPH	2.6%	U	6
BROCKTON	ASH ST	N OF W ELM ST	1998	8/18/98		OCPC	3,317	11:00 AM	175	5:00 PM	310	0.09			U	6
BROCKTON	ASH ST	S OF BELMONT ST (RT 123)	2002	8/27/02		OCPC	4,504	8:00 AM	266	4:00 PM	382	0.13			U	6
BROCKTON	ASH ST	S OF BELMONT ST (RT 123)	1997	10/21/97		OCPC	3,464	7:00 AM	237	3:00 PM	308	0.10			U	6
BROCKTON	ASH ST	S OF BELMONT ST (RT 123)	1994	6/20/94		OCPC	3,715					0.10			U	6

Community Traffic Counts 1990-2020

Community	Street	Location	Year	Date	Dir	Source	ADT*	AM Peak	AM Peak	PM Peak	PM Peak	V/C	85%	% Heavy	U/R	FC
								Hour	Volume	Hour	Volume	Ratio	Speed	Vehicles		
BROCKTON	ASH ST	S OF FOREST AVE	2018	9/19/18		OCPC	5,020	8:00 AM	369	3:00 PM	487	0.14	41 MPH	13.1%	U	6
BROCKTON	ASH ST	S OF FOREST AVE	2015	11/18/15		OCPC	4,931	8:00 AM	408	3:00 PM	442	0.14	29 MPH	5.4%	U	6
BROCKTON	ASH ST	S OF FOREST AVE	2013	9/18/13		OCPC	5,813	8:00 AM	447	3:00 PM	534	0.16	39 MPH	4.7%	U	6
BROCKTON	ASH ST	S OF FOREST AVE	2012	12/12/12		OCPC	5,405	8:00 AM	441	3:00 PM	526	0.15	38 MPH	4.0%	U	6
BROCKTON	ASH ST	S OF FOREST AVE	2009	6/24/09		OCPC	5,552	8:00 AM	344	5:00 PM	466	0.16	40 MPH	3.9%	U	6
BROCKTON	ASH ST	S OF FOREST AVE	2006	11/7/06		OCPC	6,500	8:00 AM	456	4:00 PM	599	0.18	38 MPH	3.3%	U	6
BROCKTON	ASH ST	S OF FOREST AVE	2003	6/3/03		OCPC	6,061	8:00 AM	434	5:00 PM	523	0.17			U	6
BROCKTON	ASH ST	S OF FOREST AVE	2000	6/13/00		OCPC	5,098	8:00 AM	350	3:00 PM	434	0.14			U	6
BROCKTON	ASH ST	S OF FOREST AVE	1997	6/2/97		OCPC	5,653	8:00 AM	383	3:00 PM	509	0.16			U	6
BROCKTON	ASH ST	S OF FOREST AVE	1994	6/6/94		OCPC	5,507					0.15			U	6
BROCKTON	ASH ST	S OF FOREST AVE	1991	10/23/91		OCPC	4,803					0.14			U	6
BROCKTON	ASH ST	S OF PLEASANT ST (RT 27)	2007	7/10/07		OCPC	3,631	11:00 AM	190	5:00 PM	295	0.10	33 MPH	2.6%	U	6
BROCKTON	ASH ST	S OF PLEASANT ST (RT 27)	2002	8/27/02		OCPC	3,833	11:00 AM	198	5:00 PM	334	0.11			U	6
BROCKTON	ASH ST	S OF PLEASANT ST (RT 27)	1997	10/21/97		OCPC	4,504	8:00 AM	289	5:00 PM	397	0.13			U	6
BROCKTON	ASH ST	S OF W ELM ST	2010	10/27/10		OCPC	4,298	7:00 AM	280	5:00 PM	399	0.12	35 MPH	0.0%	U	6
BROCKTON	AUGUSTA AVE	N OF PLEASANT ST (RT 27)	2007	7/10/07		OCPC	2,412	9:00 AM	118	4:00 PM	204	0.07			U	6
BROCKTON	AUGUSTA AVE	N OF PLEASANT ST (RT 27)	1998	12/1/98		OCPC	2,379	8:00 AM	149	5:00 PM	208	0.07	29 MPH	1.9%	U	6
BROCKTON	BATTLES ST	S OF OAK ST	2001	10/30/01		OCPC	9,677	8:00 AM	615	4:00 PM	872	0.27	38 MPH	3.2%	U	6
BROCKTON	BATTLES ST	S OF OAK ST	1994	5/9/94		OCPC	8,061					0.23			U	6
BROCKTON	BELAIR ST	N OF PLEASANT ST (RT 27)	1998	8/12/98		OCPC	5,890	11:00 AM	336	4:00 PM	464	0.17			U	5
BROCKTON	BELAIR ST	S OF OAK ST	2001	10/30/01		OCPC	6,429	7:00 AM	408	4:00 PM	583	0.18	38 MPH	2.7%	U	5
BROCKTON	BELCHER AVE	S OF W ELM ST	2005	4/12/05		OCPC	1,043	11:00 AM	78	3:00 PM	101	0.03	34 MPH	3.4%	U	0
BROCKTON	BELCHER AVE	S OF W ELM ST	2004	4/13/04		OCPC	992	7:00 AM	82	5:00 PM	92	0.03	33 MPH	2.6%	U	0
BROCKTON	BELCHER AVE	S OF W ELM ST	2003	4/1/03		OCPC	1,305	8:00 AM	102	5:00 PM	146	0.04	32 MPH	2.5%	U	0
BROCKTON	BELCHER AVE	S OF W ELM ST	2002	4/9/02		OCPC	1,414	8:00 AM	106	5:00 PM	149	0.04	33 MPH	0.9%	U	0
BROCKTON	BELMONT AVE	N OF WEST ELM ST	2010	10/27/10		OCPC	3,220	7:00 AM	212	3:00 PM	284	0.09	34 MPH	2.8%	U	6
BROCKTON	BELMONT AVE	S OF PLEASANT ST (RT 27)	2007	7/10/07		OCPC	3,348	11:00 AM	146	5:00 PM	253	0.09			U	6
BROCKTON	BELMONT AVE	S OF PLEASANT ST (RT 27)	1998	12/1/98		OCPC	3,276	8:00 AM	209	4:00 PM	274	0.09	27 MPH	1.8%	U	6
BROCKTON	BELMONT AVE	S OF PLEASANT ST (RT 27)	1998	8/18/98		OCPC	3,223	11:00 AM	150	6:00 PM	270	0.09	28 MPH	1.6%	U	6
BROCKTON	BELMONT AVE	S OF SILVER RD	1998	8/18/98		OCPC	3,344	11:00 AM	160	6:00 PM	280	0.09	35 MPH	2.0%	U	6
BROCKTON	BELMONT AVE	S OF WEST ELM ST	2010	10/27/10		OCPC	2,522	7:00 AM	147	3:00 PM	208	0.07	35 MPH	2.4%	U	6
BROCKTON	BENHAM ST	W OF SHERIDAN ST	1998	5/5/98		OCPC	1,923	7:00 AM	124	4:00 PM	182	0.05			U	0
BROCKTON	BOUNDARY AVE	W OF N QUINCY ST	2013	8/21/13		OCPC	3,779	7:00 AM	312	5:00 PM	373	0.11	33 MPH	8.6%	U	6
BROCKTON	BOUNDARY AVE	W OF N QUINCY ST	2006	5/1/06		OCPC	3,154	7:00 AM	344	5:00 PM	298	0.09	30 MPH	3.2%	U	6
BROCKTON	BOUVE AVE	S OF FOREST AVE	2013	9/25/13		OCPC	4,657	7:00 AM	278	4:00 PM	374	0.13	37 MPH	4.4%	U	6
BROCKTON	BROOKSIDE AVE	E OF COPELAND ST	2018	10/31/18		OCPC	3,998	7:00 AM	307	4:00 PM	349	0.11	39 MPH	10.2%	U	5
BROCKTON	BROOKSIDE AVE	E OF COPELAND ST	2015	9/30/15		OCPC	3,609	7:00 AM	269	4:00 PM	308	0.10	29 MPH	8.8%	U	5
BROCKTON	BROOKSIDE AVE	E OF COPELAND ST	2012	12/4/12		OCPC	3,424	7:00 AM	251	4:00 PM	304	0.10	38 MPH	7.2%	U	5
BROCKTON	BROOKSIDE AVE	E OF COPELAND ST	2009	5/6/09		OCPC	3,532	8:00 AM	260	4:00 PM	298	0.10	39 MPH	6.2%	U	5
BROCKTON	BROOKSIDE AVE	E OF COPELAND ST	2006	9/20/06		OCPC	4,428	8:00 AM	317	3:00 PM	381	0.12			U	5
BROCKTON	BROOKSIDE AVE	E OF COPELAND ST	2003	6/3/03		OCPC	4,237	8:00 AM	326	3:00 PM	342	0.12			U	5
BROCKTON	BROOKSIDE AVE	E OF COPELAND ST	2000	6/27/00		OCPC	4,194	8:00 AM	280	5:00 PM	333	0.12			U	5
BROCKTON	BROOKSIDE AVE	E OF COPELAND ST	1997	6/2/97		OCPC	4,003	7:00 AM	289	4:00 PM	344	0.11			U	5
BROCKTON	BROOKSIDE AVE	E OF COPELAND ST	1994	6/6/94		OCPC	4,220					0.12			U	5
BROCKTON	BROOKSIDE AVE	E OF COPELAND ST	1991	10/21/91		OCPC	3,112					0.09			U	5
BROCKTON	BUDD AVE	E OF SHERIDAN ST	1998	4/28/98		OCPC	510	8:00 AM	31	5:00 PM	48	0.01			U	0
BROCKTON	CAMPANELLI DR	S OF OAK ST	1997			OTHER	20,100					0.57			U	0
BROCKTON	CARY ST	N OF CENTRE ST (RT 123)	1994	10/31/94		OCPC	10,470					0.29			U	5
BROCKTON	CARY ST	S OF PROVOST ST	2017	10/18/17		OCPC	10,999	7:00 AM	705	5:00 PM	780	0.31	33 MPH	5.7%	U	5
BROCKTON	CHESTNUT ST	AT ABINGTON T/L	2013	8/21/13		OCPC	7,912	7:00 AM	584	4:00 PM	751	0.22	43 MPH	6.2%	U	6
BROCKTON	CHESTNUT ST	AT ABINGTON T/L	2006	5/1/06		OCPC	7,396	7:00 AM	742	5:00 PM	746	0.21	44 MPH	5.5%	U	6
BROCKTON	CHESTNUT ST	AT ABINGTON T/L	2001	6/5/01		OCPC	7,407	8:00 AM	655	6:00 PM	728	0.21	45 MPH	3.2%	U	6

Community Traffic Counts 1990-2020

Community	Street	Location	Year	Date	Dir	Source	ADT*	AM Peak	AM Peak	PM Peak	PM Peak	V/C	85%	% Heavy	U/R	FC
								Hour	Volume	Hour	Volume	Ratio	Speed	Vehicles		
BROCKTON	CHURCH ST	W OF MONTELLO ST (RT 28)	1996	9/24/96	EB	OCPC	847	11:00 AM	84	3:00 PM	91	0.02			U	5
BROCKTON	CLIFTON AVE	E OF COPELAND ST	2007	1/16/07		MassDOT	4,700					0.13			U	6
BROCKTON	CLIFTON AVE	E OF COPELAND ST	2004			MassDOT	4,300					0.12			U	6
BROCKTON	CLIFTON AVE	E OF COPELAND ST	2001			MassDOT	3,700					0.10			U	6
BROCKTON	CLIFTON AVE	E OF COPELAND ST	1998			MassDOT	3,600					0.10			U	6
BROCKTON	CLIFTON AVE	E OF COPELAND ST	1995			MassDOT	3,000					0.08			U	6
BROCKTON	CLIFTON AVE	E OF COPELAND ST	1992			MassDOT	3,500					0.10			U	6
BROCKTON	CLIFTON AVE	E OF COPELAND ST	1991			MassDOT	3,200					0.09			U	6
BROCKTON	CLINTON ST	S OF GROVE ST	1997	8/13/97		OCPC	3,093	8:00 AM	169	5:00 PM	250	0.09			U	0
BROCKTON	COPELAND ST	S OF SOUTHWORTH ST	1993	11/16/93		OCPC	10,964					0.31			U	5
BROCKTON	COURT ST	AT ABINGTON T/L	2010	6/22/10		OCPC	2,117	8:00 AM	125	5:00 PM	194	0.06	44 MPH	5.7%	U	6
BROCKTON	COURT ST	AT ABINGTON T/L	2003	10/21/03		OCPC	3,506	8:00 AM	242	5:00 PM	340	0.10	38 MPH	1.8%	U	6
BROCKTON	COURT ST	AT ABINGTON T/L	1993	3/22/93		OTHER	2,555					0.07			U	6
BROCKTON	COURT ST	E OF COMMERCIAL ST (RT 27)	1998	7/27/98		OCPC	10,715	8:00 AM	621	4:00 PM	840	0.30			U	5
BROCKTON	COURT ST	E OF COMMERCIAL ST (RT 27)	1995	11/6/95		OCPC	10,417					0.29			U	5
BROCKTON	COURT ST	E OF PLYMOUTH ST	2014	6/4/14		OCPC	7,563	7:00 AM	508	5:00 PM	588	0.21	28 MPH	5.2%	U	5
BROCKTON	COURT ST	E OF PLYMOUTH ST	1995	11/5/95		OCPC	7,496					0.21			U	5
BROCKTON	COURT ST	N OF PROVOST ST	2020	9/2/20		OCPC	4,900	7:00 AM	296	4:00 PM	365	0.14	44 MPH	10.4%	U	6
BROCKTON	COURT ST	N OF PROVOST ST	2011	9/28/11		OCPC	4,219	7:00 AM	446	3:00 PM	354	0.12	42 MPH	4.2%	U	6
BROCKTON	COURT ST	N OF PROVOST ST	2008	6/24/08		OCPC	3,741	8:00 AM	262	4:00 PM	312	0.11	45 MPH	5.8%	U	6
BROCKTON	COURT ST	N OF PROVOST ST	2005	7/27/05		OCPC	4,812	8:00 AM	268	5:00 PM	404	0.14	42 MPH	4.1%	U	6
BROCKTON	COURT ST	N OF PROVOST ST	2002	6/18/02		OCPC	5,845	8:00 AM	404	5:00 PM	502	0.16	36 MPH	3.3%	U	6
BROCKTON	COURT ST	N OF PROVOST ST	1999	7/19/99		OCPC	5,395	7:00 AM	295	5:00 PM	441	0.15			U	6
BROCKTON	COURT ST	N OF PROVOST ST	1996	7/29/96		OCPC	5,124	8:00 AM	318	5:00 PM	443	0.14			U	6
BROCKTON	COURT ST	N OF PROVOST ST	1993	9/21/93		OCPC	5,841					0.16			U	6
BROCKTON	COURT ST	N OF PROVOST ST	1990	6/13/90		OCPC	6,680					0.19			U	6
BROCKTON	COURT ST	W OF N CARY ST	2017	10/18/17		OCPC	7,464	7:00 AM	574	4:00 PM	640	0.21	37 MPH	7.0%	U	5
BROCKTON	COURT ST	W OF N CARY ST	1997	8/11/97		OCPC	6,607	9:00 AM	363	5:00 PM	548	0.19			U	5
BROCKTON	COURT ST	W OF PLYMOUTH ST	2014	6/4/14		OCPC	10,296	7:00 AM	644	5:00 PM	756	0.29		0.0%	U	5
BROCKTON	COURT ST BRIDGE	E OF N MONTELLO ST (RT 28)	1994			MassDOT	17,000					0.48			U	5
BROCKTON	CRESCENT ST BRIDGE	E OF MONTELLO ST (RT 28)	1994			MassDOT	11,000					0.31			U	3
BROCKTON	CROSBY ST	S OF CENTRE ST (RT 123)	2016	10/18/16		OCPC	142	9:00 AM	10	5:00 PM	17	0.00	29 MPH	8.3%	U	0
BROCKTON	CURVE ST	N OF GROVE ST	1998	1/13/98		OCPC	2,345	8:00 AM	176	3:00 PM	224	0.07			U	3
BROCKTON	DOVER ST	E OF S FULLER ST	1999	3/30/99		OCPC	1,381	8:00 AM	92	5:00 PM	122	0.04	37 MPH	1.6%	U	0
BROCKTON	DOVER ST	W OF MARCIANO WAY	1999	3/30/99		OCPC	1,398	8:00 AM	92	5:00 PM	144	0.04	34 MPH	2.2%	U	0
BROCKTON	DOVER ST	W OF S FULLER ST	1999	3/30/99		OCPC	1,440	8:00 AM	96	5:00 PM	139	0.04	37 MPH	1.8%	U	0
BROCKTON	DYER ST	S OF WINTER ST	2000	12/18/00		OCPC	424	8:00 AM	24	6:00 PM	42	0.01	25 MPH	3.3%	U	0
BROCKTON	E ASHLAND ST	AT ABINGTON T/L	2019	6/5/19		OCPC	10,554	7:00 AM	857	4:00 PM	948	0.30	42 MPH	5.1%	U	5
BROCKTON	E ASHLAND ST	AT ABINGTON T/L	2016	8/3/16		OCPC	9,012	7:00 AM	640	5:00 PM	858	0.25	45 MPH	7.7%	U	5
BROCKTON	E ASHLAND ST	AT ABINGTON T/L	2013	8/21/13		OCPC	8,704	7:00 AM	672	5:00 PM	782	0.24	43 MPH	7.1%	U	5
BROCKTON	E ASHLAND ST	AT ABINGTON T/L	2010	8/10/10		OCPC	8,656	8:00 AM	612	5:00 PM	790	0.24	45 MPH	7.1%	U	5
BROCKTON	E ASHLAND ST	AT ABINGTON T/L	2007	7/10/07		OCPC	8,885	7:00 AM	680	5:00 PM	876	0.25	44 MPH	4.3%	U	5
BROCKTON	E ASHLAND ST	AT ABINGTON T/L	2004	6/8/04		OCPC	8,632	8:00 AM	694	5:00 PM	852	0.24	46 MPH	3.5%	U	5
BROCKTON	E ASHLAND ST	AT ABINGTON T/L	2001	6/5/01		OCPC	8,623	8:00 AM	753	5:00 PM	808	0.24	46 MPH	2.6%	U	5
BROCKTON	E ASHLAND ST	AT ABINGTON T/L	1998	11/18/98		OCPC	6,848	7:00 AM	578	4:00 PM	619	0.19			U	5
BROCKTON	E ASHLAND ST	AT ABINGTON T/L	1995	6/12/95		OCPC	6,558					0.18			U	5
BROCKTON	E ASHLAND ST	AT ABINGTON T/L	1992	8/3/92		OCPC	7,003					0.20			U	5
BROCKTON	E ASHLAND ST	W OF N CARY ST	1997	8/11/97		OCPC	10,869	7:00 AM	689	5:00 PM	892	0.31			U	5
BROCKTON	E ASHLAND ST	W OF N MONTELLO ST (RT 28)	2020	9/2/20		OCPC	7,657	11:00 AM	438	5:00 PM	565	0.22	27 MPH	8.0%	U	5
BROCKTON	E ASHLAND ST	W OF N MONTELLO ST (RT 28)	2011	9/20/11		OCPC	7,814	7:00 AM	540	5:00 PM	568	0.22	25 MPH	4.3%	U	5
BROCKTON	E ASHLAND ST	W OF N MONTELLO ST (RT 28)	2008	8/6/08		OCPC	7,628	7:00 AM	418	5:00 PM	612	0.21	27 MPH	4.6%	U	5
BROCKTON	E ASHLAND ST	W OF N MONTELLO ST (RT 28)	2005	7/27/05		OCPC	8,108	8:00 AM	468	5:00 PM	602	0.23	27 MPH	3.4%	U	5

Community Traffic Counts 1990-2020

Community	Street	Location	Year	Date	Dir	Source	ADT*	AM Peak	AM Peak	PM Peak	PM Peak	V/C	85%	% Heavy	U/R	FC
								Hour	Volume	Hour	Volume		Speed	Vehicles		
BROCKTON	E ASHLAND ST	W OF N MONTELLLO ST (RT 28)	2002	6/18/02		OCPC	8,345	9:00 AM	501	5:00 PM	650	0.23	27 MPH	3.9%	U	5
BROCKTON	E ASHLAND ST	W OF N MONTELLLO ST (RT 28)	1999	10/5/99		OCPC	7,092	8:00 AM	523	5:00 PM	620	0.20			U	5
BROCKTON	E ASHLAND ST	W OF N MONTELLLO ST (RT 28)	1996	7/15/96		OCPC	6,763	8:00 AM	367	4:00 PM	559	0.19			U	5
BROCKTON	E ASHLAND ST	W OF N MONTELLLO ST (RT 28)	1993	9/21/93		OCPC	7,495					0.21			U	5
BROCKTON	E ASHLAND ST	W OF N MONTELLLO ST (RT 28)	1990	9/17/90		OCPC	7,998					0.22			U	5
BROCKTON	E ASHLAND ST BRIDGE	E OF N MONTELLLO ST (RT 28)	1994			MassDOT	11,000					0.31			U	5
BROCKTON	E BATTLES ST	E OF N MONTELLLO ST (RT 28)	2016	5/25/16		OCPC	2,000	7:00 AM	150	2:00 PM	207	0.06	29 MPH	14.1%	U	0
BROCKTON	E BATTLES ST	W OF N MONTELLLO ST (RT 28)	2016	5/25/16		OCPC	4,820	8:00 AM	282	4:00 PM	372	0.14	29 MPH	11.4%	U	0
BROCKTON	E BATTLES ST	W OF N MONTELLLO ST (RT 28)	1999			MassDOT	6,500					0.18			U	6
BROCKTON	E BATTLES ST	W OF N MONTELLLO ST (RT 28)	1991	9/18/91		OCPC	3,928					0.11			U	6
BROCKTON	E NILSSON ST	E OF MONTELLLO ST (RT 28)	2019	5/1/19		OCPC	3,192	8:00 AM	281	6:00 PM	285	0.09	29 MPH	6.3%	U	0
BROCKTON	E NILSSON ST	E OF MONTELLLO ST (RT 28)	2000	3/14/00		OCPC	2,912	8:00 AM	179	4:00 PM	242	0.08			U	0
BROCKTON	E NILSSON ST	W OF MONTELLLO ST (RT 28)	2019	5/1/19		OCPC	3,455	7:00 AM	245	3:00 PM	289	0.10	29 MPH	5.5%	U	0
BROCKTON	E NILSSON ST	W OF MONTELLLO ST (RT 28)	2000	3/14/00		OCPC	2,841	8:00 AM	198	4:00 PM	253	0.08			U	0
BROCKTON	EAST ST	N OF PLAIN ST	2001	11/13/01		OCPC	1,879	8:00 AM	140	5:00 PM	170	0.05	39 MPH	2.5%	U	6
BROCKTON	ELLIOT ST	E OF N MAIN ST	2020	1/8/20		OCPC	2,819	8:00 AM	182	3:00 PM	286	0.08	29 MPH	8.5%	U	0
BROCKTON	ELLIOT ST	E OF N MONTELLLO ST (RT 28)	2015	9/16/15		OCPC	3,436	7:00 AM	207	5:00 PM	309	0.10	27 MPH	4.2%	U	0
BROCKTON	ELLIOT ST	W OF N CARY ST	1997	8/13/97		OCPC	2,721	11:00 AM	146	5:00 PM	227	0.08			U	0
BROCKTON	ELLIOT ST BRIDGE	E OF N MONTELLLO ST (RT 28)	1994			MassDOT	3,400					0.10			U	0
BROCKTON	FATHER KENNEY WAY	W OF MAIN ST	1997	1/18/97		OCPC	1,776	11:00 AM	109	5:00 PM	163	0.05			U	0
BROCKTON	FENWAY CIR	E OF BELMONT AVE	1998	8/18/98		OCPC	251	11:00 AM	14	5:00 PM	26	0.01	23 MPH	1.4%	U	0
BROCKTON	FIELD ST	E OF N MONTELLLO ST (RT 28)	2016	6/8/16		OCPC	4,218	7:00 AM	251	5:00 PM	379	0.12			U	6
BROCKTON	FIELD ST	E OF N MONTELLLO ST (RT 28)	1995			MassDOT	2,500					0.07			U	6
BROCKTON	FIELD ST	E OF SAWTELL AVE	2018	8/29/18		OCPC	1,050	11:00 AM	60	3:00 PM	100	0.03	34 MPH	4.3%	U	6
BROCKTON	FIELD ST	E OF SAWTELL AVE	2015	9/30/15		OCPC	971	7:00 AM	70	5:00 PM	95	0.03	29 MPH	7.3%	U	6
BROCKTON	FIELD ST	E OF SAWTELL AVE	2012	12/12/12		OCPC	982	7:00 AM	66	5:00 PM	114	0.03	38 MPH	6.2%	U	6
BROCKTON	FIELD ST	E OF SAWTELL AVE	2009	6/24/09		OCPC	1,031	7:00 AM	54	5:00 PM	114	0.03	37 MPH	3.7%	U	6
BROCKTON	FIELD ST	E OF SAWTELL AVE	2006	11/7/06		OCPC	1,314	7:00 AM	100	5:00 PM	156	0.04	35 MPH	3.1%	U	6
BROCKTON	FIELD ST	E OF SAWTELL AVE	2003	6/10/03		OCPC	937	7:00 AM	64	5:00 PM	96	0.03			U	6
BROCKTON	FIELD ST	E OF SAWTELL AVE	2000	8/15/00		OCPC	884	7:00 AM	58	5:00 PM	86	0.02			U	6
BROCKTON	FIELD ST	E OF SAWTELL AVE	1994	8/1/94		OCPC	903					0.03			U	6
BROCKTON	FIELD ST	E OF SAWTELL AVE	1991	9/10/91		OCPC	905					0.03			U	6
BROCKTON	FIELD ST	W OF SPARKS ST	1997	1/13/97		OCPC	11,587	7:00 AM	723	4:00 PM	949	0.33			U	6
BROCKTON	FOREST AVE	E OF ASH ST	2013	9/18/13		OCPC	14,968	11:00 AM	776	4:00 PM	1,171	0.42	35 MPH	3.7%	U	6
BROCKTON	FOREST AVE	E OF ASH ST	1998	2/9/98		OCPC	15,868	7:00 AM	934	4:00 PM	1,320	0.45			U	6
BROCKTON	FOREST AVE	E OF BROCKTON HIGH SCHOOL DR	1999	5/10/99		OCPC	21,514	7:00 AM	1,317	5:00 PM	1,727	0.61			U	6
BROCKTON	FOREST AVE	E OF BROCKTON HIGH SCHOOL DR	1998	11/19/98		OTHER	19,713	11:00 AM	1,114	5:00 PM	1,622	0.55			U	6
BROCKTON	FOREST AVE	E OF BROCKTON HIGH SCHOOL DR	1993	11/1/93		OTHER	19,872					0.56			U	6
BROCKTON	FOREST AVE	E OF WEST STREET	2013	9/18/13		OCPC	17,904	11:00 AM	994	4:00 PM	1,428	0.50	37 MPH	4.0%	U	6
BROCKTON	FOREST AVE	W OF ASH ST	2013	9/18/13		OCPC	14,982	11:00 AM	794	5:00 PM	1,164	0.42	35 MPH	5.2%	U	6
BROCKTON	FOREST AVE	W OF ASH ST	1997	8/6/97		OCPC	16,506	9:00 AM	943	4:00 PM	1,259	0.46			U	6
BROCKTON	FOREST AVE	W OF BROCKTON HIGH SCHOOL DR	1999	5/10/99		OCPC	20,271	11:00 AM	1,086	5:00 PM	1,647	0.57			U	6
BROCKTON	FOREST AVE	W OF MAIN ST	2019	12/18/19		OCPC	7,426	11:00 AM	490	4:00 PM	566	0.21	30 MPH	6.1%	U	6
BROCKTON	FOREST AVE	W OF MAIN ST	2013	9/25/13		OCPC	7,833	11:00 AM	492	5:00 PM	573	0.22	30 MPH	6.3%	U	6
BROCKTON	FOREST AVE	W OF MAIN ST	1998	1/27/98		OCPC	7,303	7:00 AM	431	4:00 PM	621	0.21			U	6
BROCKTON	FOREST AVE	W OF WARREN AVE	2013	9/25/13		OCPC	11,318	11:00 AM	701	5:00 PM	842	0.32	35 MPH	4.4%	U	6
BROCKTON	FOREST AVE	W OF WEST STREET	2013	9/18/13		OCPC	4,218	11:00 AM	264	4:00 PM	386	0.12	26 MPH	3.4%	U	6
BROCKTON	FREDERICK DOUGLASS AVE	E OF WARREN AVE (RT 123)	2004	4/6/04	WB	OCPC	6,282	10:00 AM	412	5:00 PM	524	0.18			U	5
BROCKTON	FREDERICK DOUGLASS AVE	E OF WARREN AVE (RT 123)	1996	8/18/96	WB	OCPC	6,473	11:00 AM	400	5:00 PM	533	0.18			U	5
BROCKTON	FREDERICK DOUGLASS AVE	E OF WARREN AVE (RT 123)	1995	8/8/95	WB	OCPC	6,015					0.17			U	5
BROCKTON	FULLER ST	N OF WINTHROP ST	1999	6/21/99		OCPC	1,396	11:00 AM	57	5:00 PM	134	0.04			U	0
BROCKTON	GARFIELD ST	E OF MAIN ST	1991	8/13/91	WB	OCPC	462					0.01			U	5

Community Traffic Counts 1990-2020

Community	Street	Location	Year	Date	Dir	Source	ADT*	AM Peak	AM Peak	PM Peak	PM Peak	V/C	85% Speed	% Heavy Vehicles	U/R	FC
								Hour	Volume	Hour	Volume					
BROCKTON	GRAFTON ST	S OF FOREST AVE	2002	7/30/02		OCPC	1,612	8:00 AM	70	5:00 PM	142	0.05	33 MPH	1.9%	U	0
BROCKTON	GRAFTON ST	S OF FOREST AVE	2001	9/11/01		OCPC	1,587	8:00 AM	86	6:00 PM	144	0.04	33 MPH	2.7%	U	0
BROCKTON	GROVE ST	E OF MAIN ST	2020	1/8/20		OCPC	5,468	7:00 AM	344	5:00 PM	395	0.15	29 MPH	6.1%	U	5
BROCKTON	GROVE ST	E OF MAIN ST	1998	1/26/98		OCPC	5,424	8:00 AM	354	4:00 PM	440	0.15			U	5
BROCKTON	GROVE ST	E OF MONTELLO ST (RT 28)	2015	9/30/15		OCPC	9,739	8:00 AM	647	5:00 PM	714	0.27	27 MPH	7.8%	U	5
BROCKTON	GROVE ST	E OF MONTELLO ST (RT 28)	1998	7/27/98		OCPC	9,041	8:00 AM	580	4:00 PM	721	0.25			U	5
BROCKTON	GROVE ST	S OF LAWRENCE ST	1997	8/4/97		OCPC	9,903	8:00 AM	575	5:00 PM	820	0.28			U	5
BROCKTON	HAYWARD AVE	E OF COPELAND ST	2001	8/14/01		OCPC	6,626	9:00 AM	377	6:00 PM	574	0.19	33 MPH	2.9%	U	5
BROCKTON	HAYWARD AVE	W OF MAIN ST (RT 28)	2019	11/19/19		OCPC	6,866	7:00 AM	541	4:00 PM	532	0.19	39 MPH	7.9%	U	5
BROCKTON	HAYWARD AVE	W OF MAIN ST (RT 28)	2014	10/29/14		OCPC	7,345	7:00 AM	584	4:00 PM	590	0.21	38 MPH	10.5%	U	5
BROCKTON	HIGH SCHOOL DR	S OF FOREST AVE	1999	5/10/99		OCPC	3,451	7:00 AM	765	2:00 PM	623	0.10			U	0
BROCKTON	HOSPITAL DR	S OF OAK ST	1993	10/11/93		OTHER	2,653					0.07			U	0
BROCKTON	HOVENDEN ST	N OF WINTER ST	2000	11/7/00		OCPC	4,895	8:00 AM	378	5:00 PM	436	0.14	33 MPH	3.5%	U	6
BROCKTON	HOWARD ST	E OF N MAIN ST	2018	12/5/18		OCPC	8,673	8:00 AM	540	4:00 PM	631	0.24	35 MPH	9.1%	U	5
BROCKTON	HOWARD ST	W OF N MONTELLO ST (RT 28)	2001	5/17/01		OTHER	10,679	7:00 AM	622	5:00 PM	796	0.30			U	5
BROCKTON	HOWARD ST	W OF N MONTELLO ST (RT 28)	2001	2/14/01		OTHER	11,601	8:00 AM	721	5:00 PM	894	0.33			U	5
BROCKTON	HOWARD ST	W OF N MONTELLO ST (RT 28)	1991	7/16/91		OCPC	9,973					0.28			U	5
BROCKTON	HOWARD ST BRIDGE	E OF N MONTELLO ST (RT 28)	1994			MassDOT	27,000					0.76			U	3
BROCKTON	KEITH AVE	W OF MAIN ST (RT 28)	1994	8/22/94	WB	OCPC	1,938					0.05			U	0
BROCKTON	KEITH AVE	W OF MAIN ST (RT 28)	1991	8/13/91	WB	OCPC	1,998					0.06			U	0
BROCKTON	L ST	E OF WARREN AVE	2004	4/6/04	EB	OCPC	228	9:00 AM	20	2:00 PM	18	0.01			U	0
BROCKTON	LAWRENCE ST BRIDGE	E OF MONTELLO ST (RT 28)	1994			MassDOT	7,200					0.20			U	0
BROCKTON	LIBBY ST	N OF CENTRE ST (RT 123)	2017	5/16/17		OCPC	3,084	10:00 AM	243	2:00 PM	276	0.09			U	0
BROCKTON	LIBBY ST	N OF CENTRE ST (RT 123)	2016	10/18/16		OCPC	937	8:00 AM	106	2:00 PM	116	0.03	29 MPH	7.4%	U	0
BROCKTON	LIBERTY ST	N OF W CHESTNUT ST	2001	8/6/01		OTHER	4,773	8:00 AM	342	3:00 PM	376	0.13			U	5
BROCKTON	LIBERTY ST	N OF W CHESTNUT ST	1999	1/28/99		OTHER	4,754	8:00 AM	357	5:00 PM	372	0.13			U	5
BROCKTON	LIBERTY ST	N OF W CHESTNUT ST	1996	11/11/96		OCPC	4,504	8:00 AM	335	4:00 PM	335	0.13			U	5
BROCKTON	LIBERTY ST	S OF W CHESTNUT ST	2001	8/6/01		OTHER	7,667	8:00 AM	507	4:00 PM	577	0.22			U	5
BROCKTON	LIBERTY ST	S OF W CHESTNUT ST	1996	11/11/96		OCPC	8,165	8:00 AM	450	3:00 PM	655	0.23			U	5
BROCKTON	LIBERTY ST	S OF W CHESTNUT ST	1993	12/6/93		OCPC	7,700					0.22			U	5
BROCKTON	LINCOLN ST	W OF MONTELLO ST (RT 28)	1996	9/24/96		OCPC	1,803	8:00 AM	205	1:00 PM	168	0.05			U	5
BROCKTON	LINWOOD ST	N OF COLLEEN DR	2000	7/25/00		OCPC	2,917	8:00 AM	198	12:00 PM	252	0.08			U	6
BROCKTON	LINWOOD ST	N OF W CHESTNUT ST	2017	5/3/17		OCPC	2,964	7:00 AM	250	4:00 PM	260	0.08	41 MPH	10.1%	U	6
BROCKTON	LINWOOD ST	S OF BELMONT ST (RT 123)	2009	6/29/09		OCPC	3,692	8:00 AM	224	5:00 PM	298	0.10	40 MPH	3.3%	U	6
BROCKTON	LINWOOD ST	S OF BELMONT ST (RT 123)	1994	11/28/94		OCPC	2,378					0.07			U	6
BROCKTON	LINWOOD ST	S OF W CHESTNUT ST	2017	5/3/17		OCPC	2,418	7:00 AM	190	4:00 PM	226	0.07	37 MPH	7.9%	U	6
BROCKTON	LIVINGSTON RD	W OF N MONTELLO ST (RT 28)	2016	6/8/16		OCPC	3,180	7:00 AM	193	4:00 PM	262	0.09			U	0
BROCKTON	LORING ST	E OF NORTH QUINCY ST	2013	4/2/13		OCPC	92	7:00 AM	10	4:00 PM	10	0.00	20 MPH	11.0%	U	0
BROCKTON	LORRAINE AVE	N OF BELMONT ST (RT 123)	2009	6/29/09		OCPC	1,767	7:00 AM	118	5:00 PM	146	0.05	38 MPH	4.1%	U	6
BROCKTON	LORRAINE AVE	N OF BELMONT ST (RT 123)	1994	11/28/94		OCPC	1,335					0.04			U	6
BROCKTON	LYMAN ST	N OF CRESCENT ST (RT 27)	1997	8/13/97		OCPC	9,309	9:00 AM	551	5:00 PM	715	0.26			U	5
BROCKTON	LYMAN ST	S OF CENTRE ST (RT 123)	1995	10/2/95		OCPC	12,261					0.34			U	5
BROCKTON	LYMAN ST	S OF CRESCENT ST (RT 27)	1997	8/13/97		OCPC	15,167	8:00 AM	874	4:00 PM	1,176	0.43			U	5
BROCKTON	MAIN ST	N OF CENTRE ST (RT 123)	2004	4/6/04	NB	OCPC	13,747	8:00 AM	772	4:00 PM	930	0.39			U	3
BROCKTON	MAIN ST	N OF CENTRE ST (RT 123)	1998	3/17/98	NB	OCPC	11,192	10:00 AM	669	4:00 PM	838	0.31			U	3
BROCKTON	MAIN ST	N OF FOREST AVE	2013	9/25/13		OCPC	13,628	11:00 AM	804	4:00 PM	970	0.38	30 MPH	4.6%	U	5
BROCKTON	MAIN ST	N OF FOREST AVE	1998	1/26/98		OCPC	14,367	11:00 AM	824	4:00 PM	1,133	0.40			U	5
BROCKTON	MAIN ST	N OF GARFIELD ST	1994	8/15/94		OCPC	12,583					0.35			U	5
BROCKTON	MAIN ST	N OF GARFIELD ST	1991	8/13/91		OCPC	12,284					0.35			U	5
BROCKTON	MAIN ST	N OF GROVE ST	1998	11/19/98		OTHER	18,298	10:00 AM	949	2:00 PM	1,043	0.51			U	5
BROCKTON	MAIN ST	N OF GROVE ST	1998	7/13/98		OCPC	18,512	11:00 AM	1,021	4:00 PM	1,274	0.52			U	5
BROCKTON	MAIN ST	N OF W ELM ST	1999		NB	MassDOT	13,300					0.37			U	3

Community Traffic Counts 1990-2020

Community	Street	Location	Year	Date	Dir	Source	ADT*	AM Peak	AM Peak	PM Peak	PM Peak	V/C	85% Speed	% Heavy Vehicles	U/R	FC
								Hour	Volume	Hour	Volume					
BROCKTON	MAIN ST	S OF BELMONT ST (RT 123)	1998	3/10/98		OCPC	10,067	11:00 AM	672	4:00 PM	748	0.28			U	5
BROCKTON	MAIN ST	S OF BELMONT ST (RT 123)	1995	8/14/95		OCPC	12,465					0.35			U	5
BROCKTON	MAIN ST	S OF CENTRE ST (RT 123)	1999		NB	MassDOT	13,400					0.38			U	3
BROCKTON	MAIN ST	S OF CENTRE ST (RT 123)	1998	3/17/98	NB	OCPC	15,797	8:00 AM	982	4:00 PM	1,277	0.44			U	3
BROCKTON	MAIN ST	S OF CENTRE ST (RT 123)	1992	10/12/92	NB	OCPC	13,636					0.38			U	3
BROCKTON	MAIN ST	S OF CENTRE ST (RT 123)	1990	9/19/90	NB	OCPC	15,549					0.44			U	3
BROCKTON	MAIN ST	S OF EXCHANGE ST	1992	10/12/92		OCPC	18,412					0.52			U	5
BROCKTON	MAIN ST	S OF FOREST AVE	2013	9/25/13		OCPC	14,906	11:00 AM	908	4:00 PM	1,040	0.42	29 MPH	4.4%	U	5
BROCKTON	MAIN ST	S OF GREEN ST	1999		NB	MassDOT	11,600					0.33			U	3
BROCKTON	MAIN ST	S OF GROVE ST	2020	1/8/20		OCPC	12,878	8:00 AM	824	4:00 PM	897	0.36	30 MPH	8.5%	U	5
BROCKTON	MAIN ST	S OF GROVE ST	1997	8/6/97		OCPC	14,606	11:00 AM	768	4:00 PM	1,018	0.41			U	5
BROCKTON	MAIN ST	S OF HUBBARD AVE	1998	11/19/98		OTHER	23,495	11:00 AM	1,457	4:00 PM	1,837	0.66			U	3
BROCKTON	MAIN ST	S OF NILSSON ST	2020	1/8/20		OCPC	10,707	8:00 AM	652	3:00 PM	836	0.30	31 MPH	8.9%	U	5
BROCKTON	MAIN ST	S OF W ELM ST	2008	8/26/08	NB	MassDOT	9,700	11:00 AM	619	5:00 PM	774	0.27			U	3
BROCKTON	MAIN ST	S OF W ELM ST	2005	6/20/05	NB	MassDOT	12,500	11:00 AM	761	5:00 PM	961	0.35			U	3
BROCKTON	MAIN ST	S OF W ELM ST	2004	4/6/04	NB	OCPC	13,555	11:00 AM	822	4:00 PM	994	0.38			U	3
BROCKTON	MAIN ST	S OF W ELM ST	1999		NB	MassDOT	13,600					0.38			U	3
BROCKTON	MANLEY ST	AT W BRIDGEWATER T/L	2009	8/26/09		OCPC	5,001	8:00 AM	335	4:00 PM	414	0.14	43 MPH	10.2%	U	5
BROCKTON	MANLEY ST	AT W BRIDGEWATER T/L	2002	9/24/02		OCPC	5,468	8:00 AM	547	5:00 PM	520	0.15	42 MPH	9.6%	U	5
BROCKTON	MANLEY ST	AT W BRIDGEWATER T/L	1998	9/2/98		OTHER	4,950	8:00 AM	336	3:00 PM	439	0.14			U	5
BROCKTON	MANLEY ST	N OF W CHESTNUT ST	2020	9/2/20		OCPC	9,813	7:00 AM	599	4:00 PM	847	0.28	40 MPH	11.1%	U	5
BROCKTON	MANLEY ST	N OF W CHESTNUT ST	2011	9/28/11		OCPC	9,262	7:00 AM	634	4:00 PM	702	0.26	42 MPH	6.7%	U	5
BROCKTON	MANLEY ST	N OF W CHESTNUT ST	2008	11/18/08		OCPC	9,655	9:00 AM	688	5:00 PM	759	0.27	43 MPH	9.4%	U	5
BROCKTON	MANLEY ST	N OF W CHESTNUT ST	2007	12/11/07		OCPC	10,220	8:00 AM	697	5:00 PM	786	0.29	43 MPH	10.2%	U	5
BROCKTON	MANLEY ST	N OF W CHESTNUT ST	2002	8/27/02		OCPC	9,544	7:00 AM	676	3:00 PM	684	0.27			U	5
BROCKTON	MANLEY ST	N OF W CHESTNUT ST	2001	8/6/01		OTHER	9,739	7:00 AM	705	3:00 PM	670	0.27			U	5
BROCKTON	MANLEY ST	N OF W CHESTNUT ST	1999	6/21/99		OCPC	10,070	7:00 AM	765	4:00 PM	716	0.28			U	5
BROCKTON	MANLEY ST	N OF W CHESTNUT ST	1998	6/15/98		OCPC	12,025	8:00 AM	953	4:00 PM	967	0.34			U	5
BROCKTON	MANLEY ST	N OF W CHESTNUT ST	1996	8/12/96		OCPC	8,985	7:00 AM	696	5:00 PM	689	0.25			U	5
BROCKTON	MANLEY ST	N OF W CHESTNUT ST	1993	9/14/93		OCPC	9,432					0.27			U	5
BROCKTON	MANLEY ST	N OF W CHESTNUT ST	1990	8/6/90		OCPC	8,759					0.25			U	5
BROCKTON	MANOMET ST	N OF FOREST AVE	2013	9/25/13		OCPC	3,048	7:00 AM	197	3:00 PM	230	0.09	36 MPH	2.8%	U	6
BROCKTON	MARCIANO WAY	N OF DOVER ST	1999	3/30/99		OCPC	548	7:00 AM	27	4:00 PM	64	0.02			U	0
BROCKTON	MARIE AVE	E OF SHERIDAN ST	1998	4/28/98		OCPC	214	7:00 AM	14	8:00 PM	18	0.01			U	0
BROCKTON	MARKET ST	E OF WARREN AVE	2020	10/28/20	EB	OCPC	2,156	8:00 AM	134	4:00 PM	210	0.06	31 MPH	10.9%	U	0
BROCKTON	MARKET ST	W OF WARREN AVE	2020	10/28/20	EB	OCPC	3,962	8:00 AM	221	5:00 PM	374	0.11	31 MPH	16.0%	U	0
BROCKTON	MASSASOIT BLVD	NORTH DRIVEWAY	2018	4/10/18		OCPC	3,307	9:00 AM	371	12:00 PM	316	0.09	30 MPH	4.3%	U	0
BROCKTON	MASSASOIT BLVD	SOUTH DRIVEWAY	2018	4/10/18		OCPC	1,274	8:00 AM	142	1:00 PM	116	0.04	29 MPH	5.7%	U	0
BROCKTON	MENLO ST	E OF BOUVE ST	2002	7/30/02		OCPC	5,051	7:00 AM	251	5:00 PM	394	0.14	31 MPH	2.1%	U	0
BROCKTON	MENLO ST	E OF BOUVE ST	2001	9/11/01		OCPC	5,302	8:00 AM	398	3:00 PM	472	0.15	27 MPH	1.9%	U	0
BROCKTON	MENLO ST	E OF GRAFTON	2002	7/30/02		OCPC	2,457	9:00 AM	136	5:00 PM	196	0.07	38 MPH	2.1%	U	0
BROCKTON	MENLO ST	E OF GRAFTON	2001	9/11/01		OCPC	2,401	8:00 AM	195	6:00 PM	214	0.07	36 MPH	2.0%	U	0
BROCKTON	MENLO ST	W OF FIRST ST	2001	9/11/01		OCPC	2,547	8:00 AM	182	3:00 PM	209	0.07	34 MPH	1.3%	U	0
BROCKTON	MORAIN ST	N OF W ELM ST	2010	10/27/10		OCPC	4,359	8:00 AM	276	3:00 PM	390	0.12	35 MPH	2.8%	U	0
BROCKTON	MORAIN ST	S OF PLEASANT ST (RT 27)	1998	8/12/98		OCPC	2,845	11:00 AM	172	4:00 PM	270	0.08			U	0
BROCKTON	MORAIN ST	S OF W ELM ST	2010	10/27/10		OCPC	1,694	8:00 AM	105	2:00 PM	144	0.05	30 MPH	3.7%	U	0
BROCKTON	MORSE AVE	N OF TORREY ST	2003	4/1/03		OCPC	2,293	8:00 AM	274	5:00 PM	228	0.06	31 MPH	1.0%	U	0
BROCKTON	MORSE AVE	S OF W ELM ST	2005	4/12/05		OCPC	2,409	6:00 AM	282	3:00 PM	217	0.07	35 MPH	2.0%	U	0
BROCKTON	MORSE AVE	S OF W ELM ST	2004	4/13/04		OCPC	2,272	8:00 AM	257	3:00 PM	229	0.06	35 MPH	1.2%	U	0
BROCKTON	MORSE AVE	S OF W ELM ST	2003	4/1/03		OCPC	2,243	7:00 AM	252	4:00 PM	215	0.06	33 MPH	1.5%	U	0
BROCKTON	MORSE AVE	S OF W ELM ST	2002	4/9/02		OCPC	2,505	7:00 AM	242	5:00 PM	252	0.07	38 MPH	1.3%	U	0
BROCKTON	MULBERRY ST	E OF S BATTLES ST	1996	10/7/96		OCPC	2,605	8:00 AM	180	3:00 PM	217	0.07			U	0

Community Traffic Counts 1990-2020

Community	Street	Location	Year	Date	Dir	Source	ADT*	AM Peak	AM Peak	PM Peak	PM Peak	V/C	85%	% Heavy	U/R	FC
								Hour	Volume	Hour	Volume	Ratio	Speed	Vehicles		
BROCKTON	NILSSON ST	W OF MAIN ST	2020	1/8/20		OCPC	3,074	7:00 AM	194	3:00 PM	253	0.09	30 MPH	5.2%	U	0
BROCKTON	N ARLINGTON ST	N OF W ELM ST	2010	10/27/10		OCPC	332	8:00 AM	38	5:00 PM	32	0.01	22 MPH	2.4%	U	0
BROCKTON	N ASH ST	N OF PLEASANT ST (RT 27)	2007	7/10/07		OCPC	3,966	7:00 AM	240	5:00 PM	310	0.11	31 MPH	4.0%	U	6
BROCKTON	N ASH ST	N OF PLEASANT ST (RT 27)	1998	7/21/98		OCPC	3,758	7:00 AM	181	5:00 PM	336	0.11			U	6
BROCKTON	N CARY ST	N OF AMES ST	2018	5/15/18		OCPC	6,450	7:00 AM	473	5:00 PM	548	0.18	39 MPH	7.0%	U	6
BROCKTON	N CARY ST	N OF COURT ST	2017	10/18/17		OCPC	12,557	7:00 AM	852	5:00 PM	972	0.35	39 MPH	9.6%	U	5
BROCKTON	N CARY ST	S OF AMES ST	2018	5/15/18		OCPC	13,649	7:00 AM	963	5:00 PM	1,132	0.38	35 MPH	4.5%	U	6
BROCKTON	N CARY ST	S OF E ASHLAND ST	1997	8/11/97		OCPC	11,043	11:00 AM	591	5:00 PM	949	0.31			U	5
BROCKTON	N CARY ST	S OF N QUINCY ST	2018	11/7/18		OCPC	4,689	7:00 AM	379	5:00 PM	382	0.13	33 MPH	7.7%	U	5
BROCKTON	N CARY ST	S OF N QUINCY ST	2013	4/2/13		OCPC	3,595	7:00 AM	282	4:00 PM	305	0.10	34 MPH	5.7%	U	5
BROCKTON	N CARY ST	W OF TOBY RD	2018	11/7/18		OCPC	6,061	7:00 AM	460	5:00 PM	531	0.17	39 MPH	4.4%	U	5
BROCKTON	N MAIN ST	N OF BATTLES ST	2006			MassDOT	18,100					0.51			U	5
BROCKTON	N MAIN ST	N OF BATTLES ST	2003			MassDOT	20,200					0.57			U	5
BROCKTON	N MAIN ST	N OF BATTLES ST	2000			MassDOT	17,700					0.50			U	5
BROCKTON	N MAIN ST	N OF BATTLES ST	1997			MassDOT	19,200					0.54			U	5
BROCKTON	N MAIN ST	N OF BATTLES ST	1994			MassDOT	16,000					0.45			U	5
BROCKTON	N MAIN ST	N OF BATTLES ST	1991			MassDOT	15,000					0.42			U	5
BROCKTON	N MAIN ST	N OF COURT ST (RT 27)	1998	3/17/98		OCPC	14,054	10:00 AM	778	4:00 PM	1,032	0.40			U	5
BROCKTON	N MAIN ST	N OF COURT ST (RT 27)	1995	8/14/95		OCPC	12,037					0.34			U	5
BROCKTON	N MAIN ST	N OF COURT ST (RT 27)	1992	10/12/92		OCPC	13,955					0.39			U	5
BROCKTON	N MAIN ST	N OF E ASHLAND ST	1997	8/6/97		OCPC	18,269	11:00 AM	980	4:00 PM	1,321	0.51			U	5
BROCKTON	N MAIN ST	N OF OAK ST	2018	12/5/18		OCPC	15,081	8:00 AM	929	4:00 PM	1,023	0.42	35 MPH	6.3%	U	5
BROCKTON	N MAIN ST	N OF PROSPECT ST	2019	12/18/19		OCPC	14,712	11:00 AM	926	3:00 PM	1,050	0.41	31 MPH	8.3%	U	5
BROCKTON	N MAIN ST	N OF PROSPECT ST	1998	7/21/98		OCPC	19,800	11:00 AM	1,044	4:00 PM	1,383	0.56			U	5
BROCKTON	N MAIN ST	N OF SPRING ST	2020	1/7/20		OCPC	11,839	11:00 AM	660	4:00 PM	930	0.33	30 MPH	8.3%	U	5
BROCKTON	N MAIN ST	S OF LOCUST ST	2020	9/2/20		OCPC	15,939	11:00 AM	845	4:00 PM	1,213	0.45	38 MPH	10.1%	U	5
BROCKTON	N MAIN ST	S OF LOCUST ST	2011	9/28/11		OCPC	15,996	7:00 AM	994	5:00 PM	1,300	0.45	36 MPH	4.6%	U	5
BROCKTON	N MAIN ST	S OF LOCUST ST	2008	11/18/08		OCPC	15,131	7:00 AM	960	4:00 PM	1,226	0.43	38 MPH	4.6%	U	5
BROCKTON	N MAIN ST	S OF LOCUST ST	2006	11/7/06		OCPC	15,796	7:00 AM	1,063	4:00 PM	1,247	0.44	37 MPH	4.8%	U	5
BROCKTON	N MAIN ST	S OF LOCUST ST	2002	8/27/02		OCPC	16,673	11:00 AM	864	5:00 PM	1,443	0.47			U	5
BROCKTON	N MAIN ST	S OF LOCUST ST	2002	4/23/02		OCPC	15,994	8:00 AM	905	5:00 PM	1,526	0.45	38 MPH	4.3%	U	5
BROCKTON	N MAIN ST	S OF LOCUST ST	2002	4/2/02		OCPC	16,165	7:00 AM	951	4:00 PM	1,456	0.45	38 MPH	2.4%	U	5
BROCKTON	N MAIN ST	S OF LOCUST ST	1999	9/1/99		OCPC	17,432	10:00 AM	1,062	5:00 PM	1,371	0.49	36 MPH	5.0%	U	5
BROCKTON	N MAIN ST	S OF LOCUST ST	1999	8/11/99		OCPC	16,848	9:00 AM	950	6:00 PM	1,310	0.47			U	5
BROCKTON	N MAIN ST	S OF LOCUST ST	1999	7/19/99		OCPC	16,838	7:00 AM	938	5:00 PM	1,353	0.47			U	5
BROCKTON	N MAIN ST	S OF LOCUST ST	1996	8/12/96		OCPC	19,605	7:00 AM	1,180	5:00 PM	1,596	0.55			U	5
BROCKTON	N MAIN ST	S OF LOCUST ST	1993	9/21/93		OCPC	16,129					0.45			U	5
BROCKTON	N MAIN ST	S OF LOCUST ST	1990	9/19/90		OCPC	16,823					0.47			U	5
BROCKTON	N MAIN ST	S OF OAK ST	2018	12/5/18		OCPC	14,962	8:00 AM	928	5:00 PM	1,030	0.42	30 MPH	5.4%	U	5
BROCKTON	N MAIN ST	S OF PROSPECT ST	2019	12/18/19		OCPC	14,956	9:00 AM	869	4:00 PM	1,041	0.42	31 MPH	8.7%	U	5
BROCKTON	N MAIN ST	S OF PROSPECT ST	1998	7/21/98		OCPC	19,475	11:00 AM	1,009	4:00 PM	1,356	0.55			U	5
BROCKTON	N PEARL ST	N OF PLEASANT ST	2020	11/11/20		OCPC	15,112	11:00 AM	1,098	2:00 PM	1,304	0.43	41 MPH	4.1%	U	6
BROCKTON	N PEARL ST	S OF REYNOLDS MEM HWY (RT 27)	2006	9/19/06		OCPC	19,506	8:00 AM	1,238	3:00 PM	1,534	0.55	43 MPH	4.4%	U	6
BROCKTON	N PEARL ST	S OF REYNOLDS MEM HWY (RT 27)	1990			MassDOT	17,110					0.48			U	6
BROCKTON	N QUINCY ST	AT HOLBROOK T/L	2006	5/2/06		OCPC	6,959	7:00 AM	610	5:00 PM	646	0.20	43 MPH	3.1%	U	5
BROCKTON	N QUINCY ST	N OF CHESTNUT ST	2013	8/21/13		OCPC	5,736	7:00 AM	374	5:00 PM	486	0.16	46 MPH	8.6%	U	5
BROCKTON	N QUINCY ST	N OF JON DR	2018	8/29/18		OCPC	18,412	7:00 AM	1,329	5:00 PM	1,447	0.52	39 MPH	6.3%	U	5
BROCKTON	N QUINCY ST	N OF JON DR	2015	9/30/15		OCPC	16,682	7:00 AM	1,372	5:00 PM	1,350	0.47	34 MPH	9.6%	U	5
BROCKTON	N QUINCY ST	N OF JON DR	2012	12/12/12		OCPC	15,975	7:00 AM	1,394	4:00 PM	1,302	0.45	41 MPH	4.6%	U	5
BROCKTON	N QUINCY ST	N OF JON DR	2009	11/17/09		OCPC	15,880	7:00 AM	1,362	5:00 PM	1,350	0.45	43 MPH	9.3%	U	5
BROCKTON	N QUINCY ST	N OF JON DR	2006	5/2/06		OCPC	15,441	7:00 AM	1,358	5:00 PM	1,352	0.43	41 MPH	3.4%	U	5
BROCKTON	N QUINCY ST	N OF JON DR	2003	5/13/03		OCPC	16,021	7:00 AM	1,298	5:00 PM	1,335	0.45			U	5

Community Traffic Counts 1990-2020

Community	Street	Location	Year	Date	Dir	Source	ADT*	AM Peak	AM Peak	PM Peak	PM Peak	V/C	85%	% Heavy	U/R	FC
								Hour	Volume	Hour	Volume	Ratio	Speed	Vehicles		
BROCKTON	N QUINCY ST	N OF JON DR	2000	5/31/00		OCPC	16,656	8:00 AM	1,256	5:00 PM	1,530	0.47			U	5
BROCKTON	N QUINCY ST	N OF JON DR	1997	7/21/97		OCPC	15,801	8:00 AM	1,141	6:00 PM	1,512	0.44			U	5
BROCKTON	N QUINCY ST	N OF JON DR	1994	7/11/94		OCPC	14,027					0.39			U	5
BROCKTON	N QUINCY ST	N OF JON DR	1991	9/10/91		OCPC	14,965					0.42			U	5
BROCKTON	N QUINCY ST	N OF LORING ST	2013	4/2/13		OCPC	15,099	7:00 AM	1,248	4:00 PM	1,248	0.42	42 MPH	8.2%	U	5
BROCKTON	N QUINCY ST	N OF N CARY ST	2018	11/7/18		OCPC	17,576	7:00 AM	1,410	4:00 PM	1,410	0.49	39 MPH	9.4%	U	5
BROCKTON	N QUINCY ST	S OF CHESTNUT ST	2013	8/21/13		OCPC	8,912	7:00 AM	604	4:00 PM	744	0.25	43 MPH	4.8%	U	5
BROCKTON	N QUINCY ST	S OF CHESTNUT ST	2006	5/2/06		OCPC	9,105	7:00 AM	782	5:00 PM	768	0.26	42 MPH	3.9%	U	5
BROCKTON	N QUINCY ST	S OF N CARY ST	2018	11/7/18		OCPC	14,500	7:00 AM	1,207	4:00 PM	1,182	0.41	45 MPH	15.8%	U	5
BROCKTON	N QUINCY ST	S OF N CARY ST	2013	4/2/13		OCPC	12,594	7:00 AM	1,074	5:00 PM	1,044	0.35	43 MPH	6.7%	U	5
BROCKTON	N QUINCY ST	S OF TOBY RD	2018	11/7/18		OCPC	15,681	7:00 AM	1,297	4:00 PM	1,281	0.44	39 MPH	4.6%	U	5
BROCKTON	N WARREN AVE	N OF PROSPECT ST	1997	8/6/97		OCPC	5,612	8:00 AM	233	3:00 PM	455	0.16			U	6
BROCKTON	N WARREN AVE	S OF WYMAN ST	1992	10/7/92	NB	OCPC	4,405					0.12			U	6
BROCKTON	NEWBURY ST	N OF W ELM ST	2010	10/27/10		OCPC	4,365	8:00 AM	339	3:00 PM	366	0.12	31 MPH	2.8%	U	0
BROCKTON	NEWBURY ST	S OF W ELM ST	2010	10/27/10		OCPC	3,896	8:00 AM	371	3:00 PM	324	0.11	33 MPH	1.6%	U	0
BROCKTON	OAK ST	E OF BATTLES ST	2001	10/30/01		OCPC	18,368	8:00 AM	1,149	4:00 PM	1,482	0.52			U	5
BROCKTON	OAK ST	E OF BATTLES ST	1994	5/9/94		OCPC	20,342					0.57			U	5
BROCKTON	OAK ST	E OF RESERVOIR ST	2006	9/19/06		OCPC	20,016	11:00 AM	1,287	5:00 PM	1,440	0.56			U	5
BROCKTON	OAK ST	E OF RESERVOIR ST	2001	10/30/01		OCPC	20,732	11:00 AM	1,326	4:00 PM	1,600	0.58			U	5
BROCKTON	OAK ST	E OF RESERVOIR ST	1993	9/27/93		OTHER	21,333					0.60			U	5
BROCKTON	OAK ST	W OF BATTLES ST	1994	5/9/94		OCPC	24,144					0.68			U	5
BROCKTON	OAK ST	W OF BELAIR ST	1993	9/20/93		OTHER	24,226					0.68			U	5
BROCKTON	OAK ST	W OF N MAIN ST	2018	12/5/18		OCPC	15,228	11:00 AM	954	5:00 PM	1,052	0.43	33 MPH	3.7%	U	5
BROCKTON	OAK ST	W OF OAK LN	2001	10/30/01		OCPC	22,622	11:00 AM	1,355	4:00 PM	1,802	0.64			U	5
BROCKTON	OAK ST EXT	E OF N PEARL ST	1993	9/30/93		OTHER	18,471					0.52			U	5
BROCKTON	OAK ST EXT	E OF N PEARL ST	1993	9/27/93		OTHER	12,512					0.35			U	5
BROCKTON	OAK ST EXT	E OF N PEARL ST	1993	4/12/93		OTHER	19,200					0.54			U	5
BROCKTON	OLD OAK ST	S OF OAK ST	1993	10/1/93		OTHER	157					0.00			U	0
BROCKTON	PEARL ST	N OF BELMONT ST (RT 123)	2019	12/18/19		OCPC	15,034	8:00 AM	1,083	3:00 PM	1,181	0.42	43 MPH	6.9%	U	6
BROCKTON	PEARL ST	N OF BELMONT ST (RT 123)	2013	9/11/13		OCPC	14,339	7:00 AM	986	4:00 PM	1,144	0.40	45 MPH	4.8%	U	6
BROCKTON	PEARL ST	N OF BELMONT ST (RT 123)	2010	11/16/10		OCPC	13,997	8:00 AM	1,039	4:00 PM	1,122	0.39	45 MPH	5.2%	U	6
BROCKTON	PEARL ST	N OF BELMONT ST (RT 123)	2007	7/10/07		OCPC	14,072	8:00 AM	918	4:00 PM	1,156	0.40	41 MPH	5.7%	U	6
BROCKTON	PEARL ST	N OF BELMONT ST (RT 123)	2004	8/24/04		OCPC	14,572	8:00 AM	1,097	4:00 PM	1,137	0.41	42 MPH	3.7%	U	6
BROCKTON	PEARL ST	N OF BELMONT ST (RT 123)	2001	8/14/01		OCPC	13,648	9:00 AM	846	5:00 PM	1,172	0.38	42 MPH	4.3%	U	6
BROCKTON	PEARL ST	N OF BELMONT ST (RT 123)	1998	7/21/98		OCPC	13,232	8:00 AM	898	5:00 PM	1,087	0.37			U	6
BROCKTON	PEARL ST	N OF BELMONT ST (RT 123)	1998	3/31/98		OCPC	13,239	9:00 AM	888	5:00 PM	1,132	0.37	43 MPH	4.8%	U	6
BROCKTON	PEARL ST	N OF BELMONT ST (RT 123)	1995	9/19/95		OCPC	13,443					0.38			U	6
BROCKTON	PEARL ST	N OF BELMONT ST (RT 123)	1993	4/12/93		OTHER	12,077					0.34			U	6
BROCKTON	PEARL ST	N OF BELMONT ST (RT 123)	1992	8/3/92		OCPC	12,560					0.35			U	6
BROCKTON	PEARL ST	N OF DARTMOUTH ST	1998	3/31/98		OCPC	15,649	9:00 AM	1,039	5:00 PM	1,361	0.44	42 MPH	4.0%	U	6
BROCKTON	PEARL ST	N OF TORREY ST	1994	11/7/94		OCPC	13,698					0.39			U	6
BROCKTON	PEARL ST	N OF W CHESTNUT ST	2006			MassDOT	13,400					0.38			U	3
BROCKTON	PEARL ST	N OF W CHESTNUT ST	2003	6/3/03		OCPC	15,056	8:00 AM	1,090	5:00 PM	1,291	0.42	48 MPH	10.1%	U	3
BROCKTON	PEARL ST	N OF W CHESTNUT ST	2001	7/30/01		OTHER	13,295	8:00 AM	891	4:00 PM	1,107	0.37			U	3
BROCKTON	PEARL ST	N OF W CHESTNUT ST	2000			MassDOT	11,200					0.32			U	3
BROCKTON	PEARL ST	N OF W CHESTNUT ST	1998	12/8/98		OTHER	12,427	8:00 AM	820	4:00 PM	1,035	0.35			U	3
BROCKTON	PEARL ST	N OF W CHESTNUT ST	1996	11/5/96		OCPC	12,691	9:00 AM	850	7:00 PM	1,079	0.36			U	3
BROCKTON	PEARL ST	N OF W CHESTNUT ST	1993	4/12/93		OTHER	11,861					0.33			U	3
BROCKTON	PEARL ST	S OF PLEASANT ST	2020	11/11/20		OCPC	12,888	11:00 AM	932	3:00 PM	1,058	0.36	43 MPH	8.6%	U	6
BROCKTON	PEARL ST	S OF W CHESTNUT ST	2001	7/30/01		OTHER	12,951	7:00 AM	890	4:00 PM	1,010	0.36			U	5
BROCKTON	PEARL ST	S OF W CHESTNUT ST	1998	12/8/98		OTHER	14,383	7:00 AM	1,079	4:00 PM	1,190	0.40			U	5
BROCKTON	PEARL ST	S OF W CHESTNUT ST	1996	11/5/96		OCPC	13,676	9:00 AM	1,097	6:00 PM	1,133	0.38			U	5

Community Traffic Counts 1990-2020

Community	Street	Location	Year	Date	Dir	Source	ADT*	AM Peak	AM Peak	PM Peak	PM Peak	V/C	85% Speed	% Heavy Vehicles	U/R	FC
								Hour	Volume	Hour	Volume					
BROCKTON	PEARL ST	S OF WESTFIELD DR	1998	3/31/98		OCPC	13,257	8:00 AM	882	5:00 PM	1,262	0.37	48 MPH	6.9%	U	6
BROCKTON	PEARL ST	S OF WINDSOR AVE	1998	3/31/98		OCPC	15,115	9:00 AM	1,050	4:00 PM	1,258	0.43	43 MPH	4.1%	U	6
BROCKTON	PERKINS AVE	E OF MONTELLO ST (RT 28)	2019	6/5/19		OCPC	5,680	7:00 AM	385	4:00 PM	445	0.16	30 MPH	8.5%	U	6
BROCKTON	PERKINS AVE	E OF MONTELLO ST (RT 28)	2016	8/3/16		OCPC	5,335	11:00 AM	307	4:00 PM	415	0.15	31 MPH	7.7%	U	6
BROCKTON	PERKINS AVE	E OF MONTELLO ST (RT 28)	2013	9/11/13		OCPC	3,819	7:00 AM	234	5:00 PM	306	0.11	36 MPH	3.7%	U	6
BROCKTON	PERKINS AVE	E OF MONTELLO ST (RT 28)	2010	6/22/10		OCPC	4,325	8:00 AM	218	4:00 PM	370	0.12	39 MPH	9.0%	U	6
BROCKTON	PERKINS AVE	E OF MONTELLO ST (RT 28)	2007	10/24/07		OCPC	5,834	7:00 AM	402	4:00 PM	442	0.16	29 MPH	8.8%	U	6
BROCKTON	PERKINS AVE	E OF MONTELLO ST (RT 28)	2004	8/24/04		OCPC	6,484	8:00 AM	376	4:00 PM	492	0.18	32 MPH	5.8%	U	6
BROCKTON	PERKINS AVE	E OF MONTELLO ST (RT 28)	2001	8/14/01		OCPC	5,210	9:00 AM	292	6:00 PM	430	0.15	33 MPH	4.1%	U	6
BROCKTON	PERKINS AVE	E OF MONTELLO ST (RT 28)	1998	7/27/98		OCPC	5,769	11:00 AM	332	4:00 PM	465	0.16			U	6
BROCKTON	PERKINS AVE	E OF MONTELLO ST (RT 28)	1995	4/18/95		OCPC	7,397					0.21			U	6
BROCKTON	PERKINS AVE	E OF MONTELLO ST (RT 28)	1992	8/24/92		OCPC	6,960					0.20			U	6
BROCKTON	PERKINS AVE	W OF MONTELLO ST (RT 28)	1998	11/19/98		OTHER	1,754	11:00 AM	91	5:00 PM	119	0.05			U	6
BROCKTON	PERKINS ST	S OF CRESCENT ST (RT 27)	1996	12/2/96		OCPC	4,481	8:00 AM	322	4:00 PM	399	0.13			U	0
BROCKTON	PETRONELLI WAY	W OF MONTELLO ST (RT 28)	2020	9/17/20	EB	OCPC	805					0.02			U	5
BROCKTON	PETRONELLI WAY	W OF MONTELLO ST (RT 28)	2012	12/4/12	EB	OCPC	691	8:00 AM	76	4:00 PM	70	0.02	30 MPH	6.5%	U	5
BROCKTON	PETRONELLI WAY	W OF MONTELLO ST (RT 28)	2008	8/6/08	EB	OCPC	899	8:00 AM	64	4:00 PM	74	0.03	27 MPH	1.4%	U	5
BROCKTON	PETRONELLI WAY	W OF MONTELLO ST (RT 28)	2005	7/27/05	EB	OCPC	1,008	8:00 AM	72	4:00 PM	88	0.03	29 MPH	2.7%	U	5
BROCKTON	PETRONELLI WAY	W OF MONTELLO ST (RT 28)	2002	6/18/02	EB	OCPC	1,116	8:00 AM	65	5:00 PM	114	0.03	23 MPH	1.1%	U	5
BROCKTON	PETRONELLI WAY	W OF MONTELLO ST (RT 28)	1999	7/26/99	EB	OCPC	1,032	8:00 AM	84	5:00 PM	98	0.03			U	5
BROCKTON	PETRONELLI WAY	W OF MONTELLO ST (RT 28)	1996	7/29/96	EB	OCPC	919	8:00 AM	78	3:00 PM	85	0.03			U	5
BROCKTON	PETRONELLI WAY	W OF MONTELLO ST (RT 28)	1993	9/28/93	EB	OCPC	851					0.02			U	5
BROCKTON	PETRONELLI WAY	W OF MONTELLO ST (RT 28)	1990	8/29/90	EB	OCPC	1,059					0.03			U	5
BROCKTON	PINE AVE	E OF EMERALD ST	2002	7/30/02		OCPC	1,776	8:00 AM	89	5:00 PM	146	0.05	32 MPH	1.6%	U	0
BROCKTON	PINE AVE	E OF EMERALD ST	2001	9/11/01		OCPC	1,604	8:00 AM	106	2:00 PM	140	0.05	32 MPH	2.2%	U	0
BROCKTON	PINE AVE	E OF SNOW ST	2002	7/30/02		OCPC	1,726	9:00 AM	93	7:00 PM	146	0.05	40 MPH	1.7%	U	0
BROCKTON	PINE AVE	E OF SNOW ST	2001	9/11/01		OCPC	1,587	8:00 AM	112	3:00 PM	144	0.04	39 MPH	1.7%	U	0
BROCKTON	PINE ST	E OF SUMMER ST	2018	4/10/18		OCPC	7,673	8:00 AM	590	4:00 PM	634	0.22	32 MPH	4.3%	U	0
BROCKTON	PINE ST	S OF CRESCENT ST (RT 27)	1997	10/21/97	NB	OCPC	1,842	8:00 AM	138	3:00 PM	160	0.05			U	0
BROCKTON	PINE ST	W OF THATCHER ST	2004	10/5/04		OCPC	7,422	8:00 AM	617	12:00 PM	638	0.21	35 MPH	6.3%	U	6
BROCKTON	PINE ST (ONE-WAY)	E OF THATCHER ST	2018	4/10/18		OCPC	2,046	8:00 AM	124	3:00 PM	172	0.06	30 MPH	4.3%	U	0
BROCKTON	PINE ST (ONE-WAY)	E OF THATCHER ST	2004	10/5/04		OCPC	1,519	8:00 AM	115	5:00 PM	161	0.04	35 MPH	2.6%	U	0
BROCKTON	PLAIN ST	AT W BRIDGEWATER T/L	1998	2/9/98		OCPC	6,733	8:00 AM	546	6:00 PM	610	0.19	39 MPH	4.9%	U	5
BROCKTON	PLAIN ST	AT W BRIDGEWATER T/L	1998	1/12/98		OCPC	6,813	7:00 AM	553	4:00 PM	583	0.19			U	5
BROCKTON	PLAIN ST	E OF EAST ST	2001	11/13/01		OCPC	7,646	8:00 AM	602	5:00 PM	724	0.22	41 MPH	5.1%	U	5
BROCKTON	PLAIN ST	E OF MEADOW BROOK RD	2005	10/26/05		MassDOT	6,500	9:00 AM	622	6:00 PM	604	0.18			U	5
BROCKTON	PLAIN ST	E OF MONTELLO ST (RT 28)	2015	9/30/15		OCPC	8,960	7:00 AM	714	4:00 PM	700	0.25	35 MPH	15.9%	U	5
BROCKTON	PLAIN ST	E OF PLAIN ST (RT 28)	2004	9/21/04		OCPC	8,882	8:00 AM	687	3:00 PM	725	0.25	36 MPH	5.7%	U	5
BROCKTON	PLAIN ST	E OF PLAIN ST (RT 28)	2003	6/3/03		OCPC	9,612	8:00 AM	748	3:00 PM	808	0.27	36 MPH	5.5%	U	5
BROCKTON	PLAIN ST	E OF PLAIN ST (RT 28)	2002			MassDOT	8,700					0.24			U	5
BROCKTON	PLAIN ST	E OF PLAIN ST (RT 28)	1999			MassDOT	8,200					0.23			U	5
BROCKTON	PLAIN ST	E OF PLAIN ST (RT 28)	1996			MassDOT	8,000					0.23			U	5
BROCKTON	PLAIN ST	E OF PLAIN ST (RT 28)	1993			MassDOT	6,100					0.17			U	5
BROCKTON	PLAIN ST	E OF PLAIN ST (RT 28)	1991	8/7/91		OCPC	7,272					0.20			U	5
BROCKTON	PLAIN ST	E OF PLAIN ST (RT 28)	1990			MassDOT	5,869					0.17			U	5
BROCKTON	PLAIN ST	S OF SARGENT'S WAY	1995	4/4/95		OTHER	8,842					0.25			U	5
BROCKTON	PLAIN ST	W OF EAST ST	2001	11/13/01		OCPC	6,935	9:00 AM	522	5:00 PM	622	0.20	38 MPH	4.4%	U	5
BROCKTON	PLAIN ST	W OF MONTELLO ST (RT 28)	2016	5/25/16		OCPC	12,605	7:00 AM	921	5:00 PM	1,000	0.35			U	5
BROCKTON	PLEASANT ST	E OF PEARL ST	2020	11/11/20		OCPC	7,354	10:00 AM	485	3:00 PM	663	0.21	40 MPH	7.9%	U	5
BROCKTON	PLEASANT ST	OVER AMVETS MEM HWY (RT 24)	2019	6/5/19		OCPC	10,072	8:00 AM	680	4:00 PM	815	0.28	40 MPH	6.3%	U	5
BROCKTON	PLEASANT ST	OVER AMVETS MEM HWY (RT 24)	2016	9/21/16		OCPC	10,472	8:00 AM	851	3:00 PM	872	0.29	43 MPH	9.0%	U	5
BROCKTON	PLEASANT ST	OVER AMVETS MEM HWY (RT 24)	2015	11/18/15		OCPC	9,162	8:00 AM	702	3:00 PM	766	0.26	42 MPH	7.0%	U	5

Community Traffic Counts 1990-2020

Community	Street	Location	Year	Date	Dir	Source	ADT*	AM Peak	AM Peak	PM Peak	PM Peak	V/C	85%	% Heavy	U/R	FC
								Hour	Volume	Hour	Volume		Ratio	Speed		
BROCKTON	PLEASANT ST	OVER AMVETS MEM HWY (RT 24)	2013	9/11/13		OCPC	9,626	8:00 AM	678	3:00 PM	808	0.27	42 MPH	8.4%	U	5
BROCKTON	PLEASANT ST	OVER AMVETS MEM HWY (RT 24)	2012	12/12/12		OCPC	9,345	8:00 AM	670	3:00 PM	858	0.26	41 MPH	4.5%	U	5
BROCKTON	PLEASANT ST	OVER AMVETS MEM HWY (RT 24)	2010	11/16/10		OCPC	8,640	8:00 AM	672	3:00 PM	772	0.24	41 MPH	4.5%	U	5
BROCKTON	PLEASANT ST	OVER AMVETS MEM HWY (RT 24)	2009	11/17/09		OCPC	8,627	8:00 AM	658	3:00 PM	760	0.24	43 MPH	7.8%	U	5
BROCKTON	PLEASANT ST	OVER AMVETS MEM HWY (RT 24)	2007	6/19/07		OCPC	9,062	8:00 AM	599	4:00 PM	730	0.25	40 MPH	3.7%	U	5
BROCKTON	PLEASANT ST	OVER AMVETS MEM HWY (RT 24)	2006	5/1/06		OCPC	9,014	8:00 AM	768	3:00 PM	820	0.25	42 MPH	3.7%	U	5
BROCKTON	PLEASANT ST	OVER AMVETS MEM HWY (RT 24)	2004	8/24/04		OCPC	9,259	11:00 AM	594	5:00 PM	773	0.26	42 MPH	2.9%	U	5
BROCKTON	PLEASANT ST	OVER AMVETS MEM HWY (RT 24)	2003	5/13/03		OCPC	9,107	8:00 AM	632	5:00 PM	788	0.26			U	5
BROCKTON	PLEASANT ST	OVER AMVETS MEM HWY (RT 24)	2001	8/14/01		OCPC	8,505	11:00 AM	502	5:00 PM	723	0.24	42 MPH	3.1%	U	5
BROCKTON	PLEASANT ST	OVER AMVETS MEM HWY (RT 24)	2000	6/6/00		OCPC	9,372	8:00 AM	679	4:00 PM	766	0.26			U	5
BROCKTON	PLEASANT ST	OVER AMVETS MEM HWY (RT 24)	1998	8/18/98		OCPC	9,412	11:00 AM	616	4:00 PM	806	0.26			U	5
BROCKTON	PLEASANT ST	OVER AMVETS MEM HWY (RT 24)	1997	10/21/97		OCPC	9,284	8:00 AM	720	4:00 PM	833	0.26			U	5
BROCKTON	PLEASANT ST	OVER AMVETS MEM HWY (RT 24)	1995	5/22/95		OCPC	11,908					0.33			U	5
BROCKTON	PLEASANT ST	OVER AMVETS MEM HWY (RT 24)	1994	9/5/94		OCPC	10,318					0.29			U	5
BROCKTON	PLEASANT ST	OVER AMVETS MEM HWY (RT 24)	1992	9/21/92		OCPC	10,119					0.28			U	5
BROCKTON	PLEASANT ST	OVER AMVETS MEM HWY (RT 24)	1991	10/15/91		OCPC	10,088					0.28			U	5
BROCKTON	PLEASANT ST	W OF PEARL ST	2020	11/11/20		OCPC	8,412	10:00 AM	618	3:00 PM	712	0.24	41 MPH	9.7%	U	5
BROCKTON	PLYMOUTH ST	N OF CENTRE ST (RT 123)	2019	5/8/19		OCPC	5,677	8:00 AM	354	3:00 PM	393	0.16	31 MPH	4.3%	U	5
BROCKTON	PLYMOUTH ST	N OF CENTRE ST (RT 123)	1996	11/18/96		OCPC	4,664	9:00 AM	291	5:00 PM	400	0.13			U	5
BROCKTON	PLYMOUTH ST	N OF CENTRE ST (RT 123)	1994	12/5/94		OCPC	4,111					0.12			U	5
BROCKTON	PLYMOUTH ST	S OF CENTRE ST (RT 123)	2019	6/5/19		OCPC	5,852	8:00 AM	365	3:00 PM	468	0.16	34 MPH	6.9%	U	5
BROCKTON	PLYMOUTH ST	S OF CENTRE ST (RT 123)	2016	8/3/16		OCPC	5,834	11:00 AM	396	12:00 PM	452	0.16	34 MPH	6.8%	U	5
BROCKTON	PLYMOUTH ST	S OF CENTRE ST (RT 123)	2014	5/4/14		MassDOT	4,764	7:00 AM	330	2:00 PM	402	0.13	30 MPH	10.1%	U	5
BROCKTON	PLYMOUTH ST	S OF CENTRE ST (RT 123)	2013	10/29/13		OCPC	4,555	7:00 AM	398	4:00 PM	417	0.13	38 MPH	10.4%	U	5
BROCKTON	PLYMOUTH ST	S OF CENTRE ST (RT 123)	2010	11/16/10		OCPC	4,483	7:00 AM	315	4:00 PM	442	0.13	33 MPH	4.3%	U	5
BROCKTON	PLYMOUTH ST	S OF CENTRE ST (RT 123)	2007	6/19/07		OCPC	4,474	7:00 AM	258	5:00 PM	406	0.13	35 MPH	3.8%	U	5
BROCKTON	PLYMOUTH ST	S OF CENTRE ST (RT 123)	2004	6/8/04		OCPC	4,978	9:00 AM	354	6:00 PM	410	0.14	29 MPH	4.0%	U	5
BROCKTON	PLYMOUTH ST	S OF CENTRE ST (RT 123)	2001	6/5/01		OCPC	5,183	8:00 AM	478	3:00 PM	400	0.15	28 MPH	3.1%	U	5
BROCKTON	PLYMOUTH ST	S OF CENTRE ST (RT 123)	1998	7/27/98		OCPC	4,304	11:00 AM	258	3:00 PM	306	0.12			U	5
BROCKTON	PLYMOUTH ST	S OF CENTRE ST (RT 123)	1996	11/18/96		OCPC	4,807	10:00 AM	317	6:00 PM	408	0.14			U	5
BROCKTON	PLYMOUTH ST	S OF CENTRE ST (RT 123)	1995	10/2/95		OCPC	4,827					0.14			U	5
BROCKTON	PLYMOUTH ST	S OF CENTRE ST (RT 123)	1994	12/5/94		OCPC	4,168					0.12			U	5
BROCKTON	PLYMOUTH ST	S OF COURT ST	2014	5/4/14		OCPC	4,154	8:00 AM	261	2:00 PM	297	0.12	28 MPH	7.2%	U	5
BROCKTON	PLYMOUTH ST	S OF COURT ST	2013	10/29/13		OCPC	4,243	7:00 AM	284	4:00 PM	326	0.12	38 MPH	12.1%	U	5
BROCKTON	PROSPECT ST	E OF ELLIS ST	2018	9/19/18		OCPC	10,038	7:00 AM	686	5:00 PM	789	0.28	38 MPH	6.5%	U	6
BROCKTON	PROSPECT ST	E OF ELLIS ST	2015	9/30/15		OCPC	9,275	7:00 AM	640	3:00 PM	750	0.26	30 MPH	3.7%	U	6
BROCKTON	PROSPECT ST	E OF ELLIS ST	2012	12/12/12		OCPC	8,949	8:00 AM	582	3:00 PM	800	0.25	38 MPH	5.1%	U	6
BROCKTON	PROSPECT ST	E OF ELLIS ST	2009	6/24/09		OCPC	7,980	8:00 AM	456	4:00 PM	661	0.22	40 MPH	4.4%	U	6
BROCKTON	PROSPECT ST	E OF ELLIS ST	2006			OCPC	8,077	7:00 AM	570	3:00 PM	694	0.23			U	6
BROCKTON	PROSPECT ST	E OF ELLIS ST	2003	5/13/03		OCPC	7,482	7:00 AM	507	3:00 PM	660	0.21			U	6
BROCKTON	PROSPECT ST	E OF ELLIS ST	2000	6/13/00		OCPC	6,869	8:00 AM	422	5:00 PM	554	0.19			U	6
BROCKTON	PROSPECT ST	E OF ELLIS ST	1997	6/2/97		OCPC	6,823	7:00 AM	442	5:00 PM	547	0.19			U	6
BROCKTON	PROSPECT ST	E OF ELLIS ST	1994	7/11/94		OCPC	6,329					0.18			U	6
BROCKTON	PROSPECT ST	E OF ELLIS ST	1991	9/10/91		OCPC	6,854					0.19			U	6
BROCKTON	PROSPECT ST	E OF PLEASANT ST (RT 27)	2007	6/26/07		OCPC	4,583	7:00 AM	312	3:00 PM	324	0.13			U	6
BROCKTON	PROSPECT ST	W OF N MAIN ST	2019	12/18/19		OCPC	5,125	8:00 AM	379	4:00 PM	419	0.14	29 MPH	6.0%	U	6
BROCKTON	PROSPECT ST	W OF N MAIN ST	1998	7/21/98		OCPC	4,443	8:00 AM	228	5:00 PM	365	0.12			U	6
BROCKTON	PROVOST ST	E OF CARY ST	2017	11/1/17		OCPC	1,170	7:00 AM	76	3:00 PM	119	0.03	33 MPH	4.8%	U	0
BROCKTON	QUINCY ST	N OF CENTRE ST (RT 123)	2002	6/18/02		OCPC	13,162	8:00 AM	844	4:00 PM	920	0.37	34 MPH	4.8%	U	5
BROCKTON	QUINCY ST	S OF CENTRE ST (RT 123)	2007	6/26/07		OCPC	16,663	11:00 AM	978	5:00 PM	1,308	0.47	38 MPH	5.5%	U	5
BROCKTON	QUINCY ST	S OF CENTRE ST (RT 123)	2002	6/18/02		OCPC	17,933	8:00 AM	1,020	5:00 PM	1,434	0.50	34 MPH	5.2%	U	5
BROCKTON	RESERVOIR ST	N OF OAK ST	1993	9/27/93		OTHER	5,333					0.15			U	0

Community Traffic Counts 1990-2020

Community	Street	Location	Year	Date	Dir	Source	ADT*	AM Peak	AM Peak	PM Peak	PM Peak	V/C	85% Speed	% Heavy Vehicles	U/R	FC
								Hour	Volume	Hour	Volume					
BROCKTON	S FULLER ST	N OF DOVER ST	1999	3/30/99		OCPC	866	7:00 AM	52	4:00 PM	84	0.02			U	0
BROCKTON	S FULLER ST	S OF DOVER ST	1999	4/6/99		OCPC	568	11:00 AM	30	3:00 PM	58	0.02			U	0
BROCKTON	S FULLER ST	S OF WINTHROP ST	1999	6/21/99		OCPC	1,170	7:00 AM	52	5:00 PM	116	0.03			U	0
BROCKTON	SARGENT'S WAY	E OF MAIN ST (RT 28)	2015	9/30/15		OCPC	8,886	7:00 AM	610	4:00 PM	728	0.25	34 MPH	14.0%	U	5
BROCKTON	SARGENT'S WAY	E OF MAIN ST (RT 28)	2004	8/31/04		OCPC	10,297	8:00 AM	618	4:00 PM	765	0.29	38 MPH	6.3%	U	5
BROCKTON	SARGENT'S WAY	E OF MAIN ST (RT 28)	1998	12/15/98		OTHER	7,371	8:00 AM	509	4:00 PM	517	0.21			U	5
BROCKTON	SARGENT'S WAY	E OF MAIN ST (RT 28)	1991	7/9/91		OCPC	7,315					0.21			U	5
BROCKTON	SCHOOL ST	E OF MONTELLO ST (RT 28)	2015	9/23/15	WB	OCPC	6,420	8:00 AM	478	4:00 PM	454	0.18	27 MPH	6.9%	U	5
BROCKTON	SCHOOL ST	E OF MONTELLO ST (RT 28)	1996	10/7/96	WB	OCPC	6,405	8:00 AM	514	3:00 PM	509	0.18			U	5
BROCKTON	SCHOOL ST	E OF MONTELLO ST (RT 28)	1994		WB	MassDOT	7,800					0.22			U	5
BROCKTON	SCHOOL ST	W OF MONTELLO ST (RT 28)	2020	9/2/20	WB	OCPC	3,348	11:00 AM	273	12:00 PM	273	0.09	10 MPH	9.5%	U	5
BROCKTON	SCHOOL ST	W OF MONTELLO ST (RT 28)	2018	9/19/18	WB	OCPC	5,813	8:00 AM	441	5:00 PM	438	0.16	29 MPH	7.6%	U	5
BROCKTON	SCHOOL ST	W OF MONTELLO ST (RT 28)	2011	11/2/11	WB	OCPC	5,051	8:00 AM	380	3:00 PM	396	0.14	25 MPH	5.9%	U	5
BROCKTON	SCHOOL ST	W OF MONTELLO ST (RT 28)	2008	7/15/08	WB	OCPC	5,023	8:00 AM	359	12:00 PM	368	0.14	28 MPH	4.6%	U	5
BROCKTON	SCHOOL ST	W OF MONTELLO ST (RT 28)	2005	7/27/05	WB	OCPC	5,201	10:00 AM	356	2:00 PM	409	0.15	27 MPH	3.6%	U	5
BROCKTON	SCHOOL ST	W OF MONTELLO ST (RT 28)	2002	6/18/02	WB	OCPC	4,975	8:00 AM	324	3:00 PM	404	0.14	27 MPH	2.2%	U	5
BROCKTON	SCHOOL ST	W OF MONTELLO ST (RT 28)	1999	6/21/99	WB	OCPC	5,301	8:00 AM	430	3:00 PM	414	0.15			U	5
BROCKTON	SCHOOL ST	W OF MONTELLO ST (RT 28)	1996	9/24/96	WB	OCPC	5,443	9:00 AM	444	4:00 PM	434	0.15			U	5
BROCKTON	SCHOOL ST	W OF MONTELLO ST (RT 28)	1996	7/15/96	WB	OCPC	5,445	9:00 AM	444	4:00 PM	434	0.15			U	5
BROCKTON	SCHOOL ST	W OF MONTELLO ST (RT 28)	1993	8/31/93	WB	OCPC	6,170					0.17			U	5
BROCKTON	SCHOOL ST	W OF MONTELLO ST (RT 28)	1990	8/27/90	WB	OCPC	5,425					0.15			U	5
BROCKTON	SHERIDAN ST	N OF BENHAM ST	1998	4/28/98		OCPC	1,738	8:00 AM	124	3:00 PM	152	0.05	37 MPH	1.3%	U	0
BROCKTON	SHERIDAN ST	N OF MARIE AVE	1998	4/28/98		OCPC	1,922	8:00 AM	144	6:00 PM	160	0.05	32 MPH	3.0%	U	0
BROCKTON	SHERIDAN ST	S OF BENHAM ST	1998	4/28/98		OCPC	3,615	8:00 AM	240	3:00 PM	303	0.10	33 MPH	1.8%	U	0
BROCKTON	SILVER RD	W OF BELMONT AVE	1998	8/18/98		OCPC	191	10:00 AM	9	6:00 PM	16	0.01	27 MPH	1.8%	U	0
BROCKTON	SNELL ST	W OF HOWARD ST	1991	7/16/91		OCPC	1,523					0.04			U	0
BROCKTON	SOUTHWORTH ST	S OF W CHESTNUT ST	2017	5/3/17		OCPC	10,558	7:00 AM	771	5:00 PM	907	0.30	40 MPH	5.3%	U	6
BROCKTON	SOUTHWORTH ST	W OF COPELAND ST	2010	6/22/10		OCPC	9,625	8:00 AM	616	5:00 PM	830	0.27	43 MPH	7.8%	U	6
BROCKTON	SOUTHWORTH ST	W OF COPELAND ST	1993	11/16/93		OCPC	8,302					0.23			U	6
BROCKTON	SPARKS ST	N OF AMES ST	2003	9/16/03		OCPC	2,467	8:00 AM	299	6:00 PM	199	0.07	38 MPH	3.2%	U	0
BROCKTON	SPRING ST	E OF BELMONT AVE	1998			MassDOT	3,000					0.08			U	0
BROCKTON	SPRING ST	E OF PLEASANT ST (RT 27)	2007	6/26/07		OCPC	2,008	11:00 AM	98	4:00 PM	170	0.06			U	6
BROCKTON	SUMMER ST	N OF PINE ST	2018	4/10/18		OCPC	14,749	8:00 AM	1,035	4:00 PM	1,076	0.41	31 MPH	8.2%	U	6
BROCKTON	SUMMER ST	N OF PINE ST	2004	10/5/04		OCPC	12,338	8:00 AM	900	4:00 PM	939	0.35	33 MPH	5.9%	U	6
BROCKTON	SUMMER ST	S OF LYMAN ST	1997	8/13/97		OCPC	14,993	11:00 AM	1,418	12:00 PM	1,276	0.42			U	5
BROCKTON	SUMMER ST	S OF PERKINS AVE	2019	6/5/19		OCPC	4,858	7:00 AM	364	4:00 PM	393	0.14	36 MPH	9.0%	U	6
BROCKTON	SUMMER ST	S OF PERKINS AVE	2016	9/21/16		OCPC	4,752	8:00 AM	380	4:00 PM	400	0.13	36 MPH	8.9%	U	6
BROCKTON	SUMMER ST	S OF PERKINS AVE	2013	9/11/13		OCPC	4,251	7:00 AM	352	4:00 PM	371	0.12		10.6%	U	6
BROCKTON	SUMMER ST	S OF PERKINS AVE	2011	7/27/11		OCPC	3,614	8:00 AM	240	4:00 PM	315	0.10	38 MPH	10.6%	U	6
BROCKTON	SUMMER ST	S OF PERKINS AVE	2010	6/22/10		OCPC	3,820	8:00 AM	234	4:00 PM	323	0.11	39 MPH	6.2%	U	6
BROCKTON	SUMMER ST	S OF PERKINS AVE	2008	6/24/08		OCPC	3,680	8:00 AM	258	3:00 PM	289	0.10	39 MPH	11.8%	U	6
BROCKTON	SUMMER ST	S OF PERKINS AVE	2007	10/24/07		OCPC	4,072	8:00 AM	356	4:00 PM	360	0.11	38 MPH	10.1%	U	6
BROCKTON	SUMMER ST	S OF PERKINS AVE	2004	8/24/04		OCPC	2,967	8:00 AM	190	4:00 PM	271	0.08	36 MPH	4.5%	U	6
BROCKTON	SUMMER ST	S OF PERKINS AVE	2002	8/27/02		OCPC	3,330	8:00 AM	234	4:00 PM	268	0.09			U	6
BROCKTON	SUMMER ST	S OF PERKINS AVE	2001	8/14/01		OCPC	3,298	8:00 AM	206	4:00 PM	296	0.09	34 MPH	5.8%	U	6
BROCKTON	SUMMER ST	S OF PERKINS AVE	1999	8/2/99		OCPC	3,655	8:00 AM	221	4:00 PM	320	0.10			U	6
BROCKTON	SUMMER ST	S OF PERKINS AVE	1998	10/27/98		OCPC	3,929	8:00 AM	301	4:00 PM	346	0.11			U	6
BROCKTON	SUMMER ST	S OF PERKINS AVE	1996	8/5/96		OCPC	3,101	8:00 AM	235	5:00 PM	244	0.09			U	6
BROCKTON	SUMMER ST	S OF PERKINS AVE	1995	4/18/95		OCPC	2,623					0.07			U	6
BROCKTON	SUMMER ST	S OF PERKINS AVE	1992	8/24/92		OCPC	2,884					0.08			U	6
BROCKTON	SUMMER ST	S OF PINE ST	2018	4/10/18		OCPC	10,169	7:00 AM	725	4:00 PM	808	0.29	38 MPH	6.5%	U	6
BROCKTON	SUMMER ST	S OF PINE ST	2004	10/5/04		OCPC	7,485	8:00 AM	557	4:00 PM	611	0.21	37 MPH	3.3%	U	6

Community Traffic Counts 1990-2020

Community	Street	Location	Year	Date	Dir	Source	ADT*	AM Peak	AM Peak	PM Peak	PM Peak	V/C	85%	% Heavy	U/R	FC
								Hour	Volume	Hour	Volume		Speed	Vehicles		
BROCKTON	THATCHER ST	AT E BRIDGEWATER T/L	2009	6/24/09		OCPC	4,262	8:00 AM	313	4:00 PM	376	0.12	44 MPH	4.7%	U	6
BROCKTON	THATCHER ST	AT E BRIDGEWATER T/L	2004	10/5/04		OCPC	4,756	7:00 AM	418	4:00 PM	411	0.13	45 MPH	4.3%	U	6
BROCKTON	THATCHER ST	AT E BRIDGEWATER T/L	1994	7/25/94		OCPC	5,291					0.15			U	6
BROCKTON	THATCHER ST	N OF MASSASOIT BLVD	2018	4/10/18		OCPC	6,399	8:00 AM	554	12:00 PM	544	0.18	37 MPH	5.4%	U	0
BROCKTON	THATCHER ST	S OF MASSASOIT BLVD	2018	4/10/18		OCPC	5,526	8:00 AM	449	4:00 PM	489	0.16	43 MPH	5.5%	U	0
BROCKTON	THATCHER ST	S OF PINE ST	2018	4/10/18		OCPC	6,044	8:00 AM	518	3:00 PM	515	0.17	37 MPH	8.3%	U	6
BROCKTON	THATCHER ST	S OF PINE ST	2004	10/5/04		OCPC	6,554	8:00 AM	546	12:00 PM	593	0.18	38 MPH	6.5%	U	6
BROCKTON	THATCHER ST	S OF PINE ST	1997	10/21/97		OCPC	7,596	9:00 AM	599	4:00 PM	668	0.21			U	6
BROCKTON	TOBY RD	W OF N QUINCY ST	2018	11/7/18		OCPC	1,519	7:00 AM	98	5:00 PM	177	0.04	29 MPH	9.7%	U	5
BROCKTON	TORREY ST	AT EASTON T/L	2011	5/10/11		OCPC	8,494	8:00 AM	564	5:00 PM	786	0.24	46 MPH	4.9%	U	5
BROCKTON	TORREY ST	E OF PEARL ST	2003	6/3/03		OCPC	11,748	8:00 AM	832	5:00 PM	1,061	0.33	39 MPH	3.6%	U	5
BROCKTON	TORREY ST	W OF BELMONT ST (RT 123)	1995	10/2/95		OCPC	9,737					0.27			U	5
BROCKTON	TORREY ST	W OF PEARL ST	2011	5/7/11		OCPC	6,669	11:00 AM	527	3:00 PM	693	0.19	42 MPH	2.8%	U	5
BROCKTON	WARREN AVE	N OF FOREST AVE	1998	1/26/98		OCPC	10,760	8:00 AM	577	4:00 PM	923	0.30			U	5
BROCKTON	WARREN AVE	N OF MARKET ST	2020	10/28/20		OCPC	8,677	11:00 AM	498	4:00 PM	745	0.24	31 MPH	6.8%	U	5
BROCKTON	WARREN AVE	S OF BELMONT ST (RT 123)	2019	6/5/19		OCPC	9,694	11:00 AM	541	7:00 PM	669	0.27	31 MPH	6.1%	U	5
BROCKTON	WARREN AVE	S OF BELMONT ST (RT 123)	2016	8/3/16		OCPC	9,752	11:00 AM	576	5:00 PM	740	0.27	32 MPH	7.4%	U	5
BROCKTON	WARREN AVE	S OF BELMONT ST (RT 123)	2013	9/25/13		OCPC	9,519	11:00 AM	615	4:00 PM	703	0.27	32 MPH	5.6%	U	5
BROCKTON	WARREN AVE	S OF BELMONT ST (RT 123)	2011	9/28/11		OCPC	9,461	11:00 AM	570	5:00 PM	734	0.27	33 MPH	6.3%	U	5
BROCKTON	WARREN AVE	S OF BELMONT ST (RT 123)	2007	7/10/07		OCPC	9,837	11:00 AM	546	4:00 PM	754	0.28	33 MPH	4.2%	U	5
BROCKTON	WARREN AVE	S OF BELMONT ST (RT 123)	2004	8/24/04		OCPC	10,948	11:00 AM	617	5:00 PM	849	0.31	32 MPH	3.0%	U	5
BROCKTON	WARREN AVE	S OF BELMONT ST (RT 123)	2001	8/14/01		OCPC	11,447	11:00 AM	616	4:00 PM	836	0.32	29 MPH	3.5%	U	5
BROCKTON	WARREN AVE	S OF BELMONT ST (RT 123)	1998	11/3/98		OCPC	12,070	11:00 AM	670	4:00 PM	1,004	0.34			U	5
BROCKTON	WARREN AVE	S OF BELMONT ST (RT 123)	1995	8/21/95		OCPC	13,889					0.39			U	5
BROCKTON	WARREN AVE	S OF BELMONT ST (RT 123)	1992	9/21/92		OCPC	10,525					0.30			U	5
BROCKTON	WARREN AVE	S OF FOREST AVE	2013	9/25/13		OCPC	12,560	11:00 AM	758	5:00 PM	956	0.35	33 MPH	4.9%	U	5
BROCKTON	WARREN AVE	S OF FOREST AVE	1997	8/6/97		OCPC	16,522	11:00 AM	804	5:00 PM	1,282	0.46			U	5
BROCKTON	WARREN AVE	S OF MARKET ST	2020	9/2/20		OCPC	7,219	11:00 AM	399	4:00 PM	527	0.20	33 MPH	6.6%	U	5
BROCKTON	WARREN AVE	S OF MARKET ST	2012	12/12/12		OCPC	7,024	7:00 AM	444	4:00 PM	592	0.20	32 MPH	6.0%	U	5
BROCKTON	WARREN AVE	S OF MARKET ST	2008	11/18/08		OCPC	6,492	9:00 AM	512	6:00 PM	574	0.18	35 MPH	7.9%	U	5
BROCKTON	WARREN AVE	S OF MARKET ST	2005	7/27/05		OCPC	8,274	11:00 AM	405	5:00 PM	685	0.23	37 MPH	2.6%	U	5
BROCKTON	WARREN AVE	S OF MARKET ST	2002	8/27/02		OCPC	9,743	11:00 AM	525	4:00 PM	760	0.27			U	5
BROCKTON	WARREN AVE	S OF MARKET ST	1999	6/21/99		OCPC	9,856	8:00 AM	586	4:00 PM	764	0.28			U	5
BROCKTON	WARREN AVE	S OF MARKET ST	1996	7/29/96		OCPC	9,282	8:00 AM	526	4:00 PM	734	0.26			U	5
BROCKTON	WARREN AVE	S OF MARKET ST	1993	9/28/93		OCPC	9,451					0.27			U	5
BROCKTON	WARREN AVE	S OF MARKET ST	1990	7/11/90		OCPC	9,606					0.27			U	5
BROCKTON	WARREN AVE	S OF PLEASANT ST (RT 27)	1998		SB	MassDOT	11,000					0.31			U	3
BROCKTON	WEST ST	N OF FOREST AVE	2013	9/18/13		OCPC	7,708	7:00 AM	450	3:00 PM	552	0.22	32 MPH	4.0%	U	6
BROCKTON	WEST ST	N OF W ELM ST	2007	6/19/07		OCPC	21,116	11:00 AM	1,232	5:00 PM	1,600	0.59	40 MPH	2.6%	U	6
BROCKTON	WEST ST	N OF W ELM ST	2001	11/6/01		OCPC	22,469	7:00 AM	1,304	4:00 PM	1,854	0.63			U	6
BROCKTON	WEST ST	N OF W ELM ST	2001	7/17/01		OTHER	20,188	8:00 AM	1,093	5:00 PM	1,456	0.57	39 MPH	9.9%	U	6
BROCKTON	WEST ST	N OF W ELM ST	1998	7/13/98		OCPC	22,132	10:00 AM	1,143	6:00 PM	1,714	0.62		5.0%	U	6
BROCKTON	WEST ST	N OF W ELM ST	1996	10/28/96		OCPC	20,896	9:00 AM	1,184	7:00 PM	1,687	0.59	43 MPH		U	6
BROCKTON	WEST ST	N OF W ELM ST	1994	5/2/94		OCPC	20,988					0.59			U	6
BROCKTON	WEST ST	S OF BELMONT ST (RT 123)	2000	10/24/00		OCPC	8,387	8:00 AM	512	3:00 PM	638	0.24	33 MPH	2.5%	U	6
BROCKTON	WEST ST	S OF FOREST AVE	2013	9/18/13		OCPC	7,668	11:00 AM	434	4:00 PM	628	0.22	30 MPH	3.4%	U	6
BROCKTON	WEST ST	S OF KENNETH FEINBERG WAY	2000	10/24/00		OCPC	7,940	8:00 AM	452	4:00 PM	689	0.22	33 MPH	3.8%	U	6
BROCKTON	WEST ST	S OF TORREY ST	2000	10/24/00		OCPC	15,001	7:00 AM	880	5:00 PM	1,224	0.42	27 MPH	7.4%	U	6
BROCKTON	WEST ST	S OF W ELM ST	2001	7/17/01		OTHER	16,996	7:00 AM	941	5:00 PM	1,230	0.48	39 MPH	9.7%	U	6
BROCKTON	WEST ST	S OF W ELM ST	1998	7/13/98		OCPC	19,075	9:00 AM	1,110	6:00 PM	1,404	0.54	41 MPH	4.3%	U	6
BROCKTON	WEST ST	S OF W ELM ST	1996	10/28/96		OCPC	19,297	9:00 AM	1,140	6:00 PM	1,512	0.54	43 MPH		U	6
BROCKTON	WEST ST	S OF W ELM ST	1994	5/2/94		OCPC	18,436					0.52			U	6

Community Traffic Counts 1990-2020

Community	Street	Location	Year	Date	Dir	Source	ADT*	AM Peak	AM Peak	PM Peak	PM Peak	V/C	85%	% Heavy	U/R	FC
								Hour	Volume	Hour	Volume		Speed	Vehicles		
BROCKTON	W CHESTNUT ST	E OF ASH ST	2018	10/31/18		OCPC	20,715	7:00 AM	1,435	4:00 PM	1,695	0.58	40 MPH	7.0%	U	3
BROCKTON	W CHESTNUT ST	E OF ASH ST	2017	5/3/17		OCPC	20,011	7:00 AM	1,498	5:00 PM	1,654	0.56	39 MPH	5.6%	U	3
BROCKTON	W CHESTNUT ST	E OF ASH ST	2006			MassDOT	16,900					0.48			U	3
BROCKTON	W CHESTNUT ST	E OF ASH ST	2003			MassDOT	17,400					0.49			U	3
BROCKTON	W CHESTNUT ST	E OF ASH ST	2000			MassDOT	14,800					0.42			U	3
BROCKTON	W CHESTNUT ST	E OF ASH ST	1993	11/16/93		OCPC	15,811					0.44			U	3
BROCKTON	W CHESTNUT ST	E OF LIBERTY ST	2001	7/30/01		OTHER	17,912	8:00 AM	1,325	5:00 PM	1,406	0.50			U	6
BROCKTON	W CHESTNUT ST	E OF LIBERTY ST	1996	11/5/96		OCPC	17,905	7:00 AM	1,293	4:00 PM	1,646	0.50			U	6
BROCKTON	W CHESTNUT ST	E OF MAIN ST	1995			OTHER	16,333					0.46			U	3
BROCKTON	W CHESTNUT ST	E OF MANLEY ST	2017	5/3/17		OCPC	21,776	7:00 AM	1,560	4:00 PM	1,760	0.61	39 MPH	9.0%	U	3
BROCKTON	W CHESTNUT ST	E OF MANLEY ST	2001	8/6/01		OTHER	18,400	8:00 AM	1,405	4:00 PM	1,354	0.52			U	3
BROCKTON	W CHESTNUT ST	E OF MANLEY ST	2000			MassDOT	18,900					0.53			U	3
BROCKTON	W CHESTNUT ST	E OF MANLEY ST	1996	11/5/96		OCPC	17,495	7:00 AM	1,444	4:00 PM	1,562	0.49			U	3
BROCKTON	W CHESTNUT ST	E OF PEARL ST	2017	5/3/17		OCPC	14,518	7:00 AM	1,028	5:00 PM	1,214	0.41	42 MPH	15.0%	U	3
BROCKTON	W CHESTNUT ST	E OF PEARL ST	2001	7/30/01		OTHER	12,906	8:00 AM	971	5:00 PM	1,081	0.36			U	3
BROCKTON	W CHESTNUT ST	E OF PEARL ST	1998	12/8/98		OTHER	13,501	7:00 AM	1,035	4:00 PM	1,132	0.38			U	3
BROCKTON	W CHESTNUT ST	E OF PEARL ST	1996	11/5/96		OCPC	10,944	7:00 AM	845	4:00 PM	998	0.31			U	3
BROCKTON	W CHESTNUT ST	E OF SOUTHWORTH ST	2017	5/3/17		OCPC	10,856	7:00 AM	920	5:00 PM	890	0.31	37 MPH	6.8%	U	3
BROCKTON	W CHESTNUT ST	E OF SOUTHWORTH ST	2006			MassDOT	7,900					0.22			U	3
BROCKTON	W CHESTNUT ST	E OF SOUTHWORTH ST	2003			MassDOT	8,700					0.24			U	3
BROCKTON	W CHESTNUT ST	E OF SOUTHWORTH ST	2000			MassDOT	8,800					0.25			U	3
BROCKTON	W CHESTNUT ST	W OF ASH ST	2017	5/3/17		OCPC	22,226	7:00 AM	1,695	5:00 PM	1,849	0.63	39 MPH	4.3%	U	3
BROCKTON	W CHESTNUT ST	W OF MANLEY ST	2001	8/6/01		OTHER	17,912	8:00 AM	1,325	4:00 PM	1,406	0.50			U	6
BROCKTON	W CHESTNUT ST	W OF PEARL ST	2001	7/30/01		OTHER	607	7:00 AM	100	3:00 PM	66	0.02			U	0
BROCKTON	W ELM ST	E OF ASH ST	1998	8/18/98		OCPC	11,629	8:00 AM	725	4:00 PM	1,068	0.33			U	6
BROCKTON	W ELM ST	E OF WARREN AVE (RT 123)	1995	8/21/95		OCPC	10,003					0.28			U	6
BROCKTON	W ELM ST	E OF WEST ST	2010	10/27/10		OCPC	15,333	7:00 AM	1,083	5:00 PM	1,289	0.43	37 MPH	3.7%	U	6
BROCKTON	W ELM ST	E OF WEST ST	2001	7/17/01		OTHER	9,518	7:00 AM	598	5:00 PM	711	0.27		5.5%	U	6
BROCKTON	W ELM ST	E OF WEST ST	1998	7/13/98		OCPC	11,483	9:00 AM	766	5:00 PM	912	0.32		4.0%	U	6
BROCKTON	W ELM ST	E OF WEST ST	1996	10/28/96		OCPC	11,516	7:00 AM	860	5:00 PM	962	0.32			U	6
BROCKTON	W ELM ST	E OF WEST ST	1996	10/23/96		OCPC	10,991	7:00 AM	717	4:00 PM	831	0.31			U	6
BROCKTON	W ELM ST	E OF WEST ST	1994	5/2/94		OCPC	9,970					0.28			U	6
BROCKTON	W ELM ST	W OF ARLINGTON ST	2010	11/3/10		OCPC	12,024	8:00 AM	904	4:00 PM	1,013	0.34	38 MPH	4.1%	U	6
BROCKTON	W ELM ST	W OF ASH ST	2010	10/28/10		OCPC	14,546	7:00 AM	1,014	5:00 PM	1,205	0.41	36 MPH	4.1%	U	6
BROCKTON	W ELM ST	W OF ASH ST	1997	8/13/97		OCPC	12,977	9:00 AM	800	5:00 PM	1,116	0.36			U	6
BROCKTON	W ELM ST	W OF BELMONT AVE	2010	10/27/10		OCPC	13,786	7:00 AM	942	5:00 PM	1,170	0.39	36 MPH	3.1%	U	6
BROCKTON	W ELM ST	W OF NEWBURY ST	2010	10/27/10		OCPC	12,427	8:00 AM	876	5:00 PM	1,028	0.35	34 MPH	3.1%	U	6
BROCKTON	W ELM ST	W OF WARREN AVE (RT 123)	2010	10/27/10		OCPC	10,797	8:00 AM	748	4:00 PM	898	0.30	35 MPH	2.0%	U	6
BROCKTON	W ELM ST	W OF WARREN AVE (RT 123)	1996	8/19/96		OCPC	11,068	8:00 AM	781	5:00 PM	902	0.31			U	6
BROCKTON	W ELM ST	W OF WARREN AVE (RT 123)	1995	8/21/95		OCPC	8,711					0.24			U	6
BROCKTON	W ELM ST EXT	W OF PEARL ST	1996	10/21/96		OCPC	1,344	7:00 AM	96	3:00 PM	135	0.04			U	6
BROCKTON	WESTGATE DR	E OF PLEASANT ST (RT 27)	1997			OTHER	9,600					0.27			U	0
BROCKTON	WESTGATE DR	E OF REYNOLDS MEM HWY (RT 27)	1997			OTHER	23,000					0.65			U	0
BROCKTON	WINNIFRED RD	N OF TORREY ST	2003	4/1/03		OCPC	1,066	8:00 AM	93	5:00 PM	121	0.03	32 MPH	1.2%	U	0
BROCKTON	WINNIFRED RD	S OF W ELM ST	2005	4/12/05		OCPC	1,085	7:00 AM	134	2:00 PM	108	0.03	36 MPH	1.5%	U	0
BROCKTON	WINNIFRED RD	S OF W ELM ST	2004	4/13/04		OCPC	991	7:00 AM	98	2:00 PM	91	0.03	37 MPH	2.4%	U	0
BROCKTON	WINNIFRED RD	S OF W ELM ST	2003	4/1/03		OCPC	1,053	7:00 AM	137	4:00 PM	106	0.03	37 MPH	1.7%	U	0
BROCKTON	WINNIFRED RD	S OF W ELM ST	2002	4/9/02		OCPC	1,059	8:00 AM	109	5:00 PM	121	0.03	36 MPH	2.2%	U	0
BROCKTON	WINTER ST	E OF HOVENDEN ST	2000	11/7/00		OCPC	3,838	7:00 AM	260	5:00 PM	349	0.11	43 MPH	2.2%	U	5
BROCKTON	WINTER ST	W OF HOVENDEN ST	2000	11/7/00		OCPC	8,470	7:00 AM	592	5:00 PM	746	0.24	35 MPH	2.7%	U	5
BROCKTON	WINTHROP ST	E OF FULLER ST	1999	6/21/99		OCPC	1,964	9:00 AM	95	5:00 PM	170	0.06	32 MPH	2.1%	U	0
BROCKTON	WINTHROP ST	W OF FULLER ST	1999	6/21/99		OCPC	2,381	9:00 AM	117	6:00 PM	211	0.07	28 MPH	5.6%	U	0

Community Traffic Counts 1990-2020

Community	Street	Location	Year	Date	Dir	Source	ADT*	AM Peak	AM Peak	PM Peak	PM Peak	V/C	85%	% Heavy	U/R	FC
								Hour	Volume	Hour	Volume	Ratio	Speed	Vehicles		
BROCKTON	WINTHROP ST	W OF S FULLER ST	1999	6/21/99		OCPC	1,787	9:00 AM	87	5:00 PM	159	0.05	33 MPH	1.7%	U	0
DUXBURY	ALDEN	E OF RAILROAD AVE	2017	6/7/17		OCPC	3,614	7:00 AM	497	3:00 PM	492	0.10	37 MPH	7.5%	U	0
DUXBURY	ALDEN	E OF RAILROAD AVE	2017	9/13/17		OCPC	3,444	7:00 AM	533	5:00 PM	456	0.10	37 MPH	6.9%	U	0
DUXBURY	ALDEN	W OF RAILROAD AVE	2017	6/7/17		OCPC	3,869	7:00 AM	454	3:00 PM	479	0.11	39 MPH	6.0%	U	0
DUXBURY	ALDEN	W OF RAILROAD AVE	2017	9/13/17		OCPC	3,755	7:00 AM	469	5:00 PM	452	0.11	39 MPH	7.7%	U	0
DUXBURY	BAY RD	N OF SOULE AVE	2019	8/28/19		OCPC	3,088	11:00 AM	238	3:00 PM	271	0.09	39 MPH	11.9%	U	6
DUXBURY	BAY RD	W OF HALL'S CORNER	2014	7/9/14		OCPC	3,425	10:00 AM	259	4:00 PM	288	0.10	35 MPH	2.8%	U	3
DUXBURY	BAY RD	W OF HALL'S CORNER	2014	5/13/14		OCPC	3,143	8:00 AM	224	3:00 PM	290	0.09	38 MPH	8.4%	U	3
DUXBURY	BIRCH ST	W OF SUMMER ST (RT 53)	2015	11/4/15		OCPC	2,885	7:00 AM	212	3:00 PM	246	0.08	39 MPH	4.8%	U	0
DUXBURY	CEDAR ST	W OF COVE ST	2019	8/14/19		OCPC	277	11:00 AM	21	12:00 PM	35	0.01	30 MPH	6.1%	U	0
DUXBURY	CHESTNUT ST	E OF TREMONT ST (RT 3A)	2015	8/19/15		OCPC	6,074	9:00 AM	436	3:00 PM	506	0.17	32 MPH	7.7%	U	5
DUXBURY	CHESTNUT ST	W OF HALL'S CORNER	2014	7/9/14		OCPC	5,907	9:00 AM	458	12:00 PM	492	0.17	31 MPH	4.2%	U	5
DUXBURY	CHESTNUT ST	W OF HALL'S CORNER	2014	5/13/14		OCPC	5,309	8:00 AM	394	4:00 PM	449	0.15	34 MPH	9.6%	U	5
DUXBURY	DEPOT ST	E OF TREMONT ST (RT 3A)	2015	8/5/15		OCPC	4,351	11:00 AM	360	12:00 PM	392	0.12	37 MPH	5.6%	U	5
DUXBURY	DEPOT ST	N OF FOODIE'S MARKET	2014	7/9/14		OCPC	4,726	10:00 AM	382	12:00 PM	435	0.13	32 MPH	4.4%	U	3
DUXBURY	DEPOT ST	N OF FOODIE'S MARKET	2014	5/13/14		OCPC	4,595	11:00 AM	346	3:00 PM	428	0.13	33 MPH	6.0%	U	3
DUXBURY	DEPOT ST	S OF FOODIE'S MARKET	2014	7/13/14		OCPC	6,265	11:00 AM	498	12:00 PM	590	0.18		0.0%	U	3
DUXBURY	DEPOT ST	S OF FOODIE'S MARKET	2014	7/7/14		OCPC	6,687	11:00 AM	560	12:00 PM	652	0.19		0.0%	U	3
DUXBURY	FRANKLIN ST	E OF SUMMER ST (RT 53)	2016	8/17/16		OCPC	2,410	8:00 AM	153	4:00 PM	226	0.07	44 MPH	12.1%	U	5
DUXBURY	FRANKLIN ST	N OF VALLEY ST	2015	11/4/15		OCPC	1,391	7:00 AM	120	3:00 PM	120	0.04	40 MPH	12.5%	U	0
DUXBURY	FRANKLIN ST	W OF SUMMER ST (RT 53)	2016	8/17/16		OCPC	1,681	7:00 AM	124	4:00 PM	150	0.05	41 MPH	11.3%	U	5
DUXBURY	GURNET RD	AT MARSHFIELD T/L	2018	7/18/18		OCPC	1,592	11:00 AM	166	3:00 PM	140	0.04			U	0
DUXBURY	GURNET RD	S OF PINE POINT RD	2018	8/18/18		OCPC	617	11:00 AM	60	3:00 PM	75	0.02			U	0
DUXBURY	HIGH ST	N OF KEENE ST	2014	4/29/14		OCPC	2,103	7:00 AM	149	5:00 PM	218	0.06	40 MPH	4.3%	U	3
DUXBURY	HIGH ST	N OF KEENE ST	2010	10/13/10		OCPC	2,283	8:00 AM	176	4:00 PM	194	0.06	44 MPH	4.7%	U	6
DUXBURY	HIGH ST	W OF SUMMER ST (RT 53)	2016	8/17/16		OCPC	2,310	11:00 AM	154	4:00 PM	226	0.06	43 MPH	8.4%	U	6
DUXBURY	KEENE ST	W OF NORTH ST	2015	10/28/15		OCPC	1,117	8:00 AM	78	3:00 PM	96	0.03	39 MPH	3.9%	U	0
DUXBURY	KING CAESAR RD	E OF UPLAND RD	2019	8/21/19		OCPC	877	10:00 AM	68	4:00 PM	89	0.02	30 MPH	5.3%	U	0
DUXBURY	KING CAESAR RD	S OF POWDER POINT AVE	2019	8/21/19		OCPC	693	11:00 AM	54	4:00 PM	77	0.02	29 MPH	5.0%	U	0
DUXBURY	LORING ST	AT KINGSTON T/L	2019	8/28/19		OCPC	2,827	11:00 AM	210	5:00 PM	271	0.08	38 MPH	7.7%	U	6
DUXBURY	MYRTLE ST	W OF NORTH ST	2010	10/6/10		OCPC	553	8:00 AM	40	5:00 PM	57	0.02	40 MPH	6.9%	U	0
DUXBURY	NORTH ST	AT MARSHFIELD T/L	2010	10/6/10		OCPC	882	8:00 AM	66	5:00 PM	93	0.02	43 MPH	6.2%	U	0
DUXBURY	NORTH ST	S OF KEENE ST	2010	10/6/10		OCPC	370	7:00 AM	30	4:00 PM	38	0.01	42 MPH	8.3%	U	0
DUXBURY	OAK ST	N OF TREMONT ST (RT 3A)	2015	8/19/15		OCPC	1,787	8:00 AM	138	5:00 PM	163	0.05	32 MPH	4.7%	U	0
DUXBURY	PARKS ST	S OF TREMONT ST (RT 3A)	2015	8/19/15		OCPC	2,386	8:00 AM	193	3:00 PM	196	0.07	31 MPH	7.2%	U	6
DUXBURY	POWDER POINT AVE	E OF WESTON RD	2019	8/21/19		OCPC	2,457	10:00 AM	208	2:00 PM	231	0.07	31 MPH	4.3%	U	0
DUXBURY	POWDER POINT AVE	W OF OLD COVE RD	2019	8/21/19		OCPC	4,480	11:00 AM	373	2:00 PM	375	0.13	30 MPH	4.7%	U	0
DUXBURY	POWDER POINT BR	E OF POWDERPOINT	2018	8/18/18		OCPC	1,999	11:00 AM	221	3:00 PM	250	0.06			U	0
DUXBURY	RAILROAD AVE	N OF ALDEN ST	2017	6/7/17		OCPC	1,509	7:00 AM	125	3:00 PM	147	0.04	29 MPH	7.4%	U	0
DUXBURY	RAILROAD AVE	N OF ALDEN ST	2017	9/13/17		OCPC	1,330	7:00 AM	132	4:00 PM	136	0.04	29 MPH	9.7%	U	0
DUXBURY	RAILROAD AVE	S OF ST GEORGE ST	2017	6/7/17		OCPC	1,625	7:00 AM	132	6:00 PM	170	0.05	30 MPH	7.4%	U	0
DUXBURY	RAILROAD AVE	S OF ST GEORGE ST	2017	9/13/17		OCPC	1,439	7:00 AM	138	3:00 PM	125	0.04	29 MPH	6.1%	U	0
DUXBURY	ST GEORGE ST	E OF ALDEN ST	2019	8/14/19		OCPC	5,009	10:00 AM	365	12:00 PM	418	0.14	32 MPH	5.2%	U	5
DUXBURY	ST GEORGE ST	E OF RAILROAD AVE	2017	6/7/17		OCPC	5,708	8:00 AM	493	3:00 PM	604	0.16	29 MPH	5.4%	U	5
DUXBURY	ST GEORGE ST	E OF RAILROAD AVE	2017	9/13/17		OCPC	5,533	7:00 AM	513	5:00 PM	623	0.16	29 MPH	7.5%	U	5
DUXBURY	ST GEORGE ST	W OF RAILROAD AVE	2019	8/14/19		OCPC	5,279	11:00 AM	401	5:00 PM	419	0.15	31 MPH	5.0%	U	5
DUXBURY	ST GEORGE ST	W OF RAILROAD AVE	2017	6/7/17		OCPC	6,860	7:00 AM	601	3:00 PM	720	0.19	35 MPH	7.7%	U	5
DUXBURY	ST GEORGE ST	W OF RAILROAD AVE	2017	9/13/17		OCPC	6,597	7:00 AM	669	5:00 PM	716	0.19	33 MPH	6.6%	U	5
DUXBURY	ST GEORGE ST	W OF WASHINGTON ST	2019	8/14/19		OCPC	3,917	10:00 AM	291	1:00 PM	339	0.11	30 MPH	5.1%	U	5
DUXBURY	STANDISH ST	S OF HALL'S CORNER	2019	8/28/19		OCPC	3,438	9:00 AM	272	3:00 PM	279	0.10	30 MPH	9.8%	U	0
DUXBURY	STANDISH ST	S OF HALL'S CORNER	2014	7/14/14		OCPC	3,024	9:00 AM	228	4:00 PM	240	0.09	28 MPH	3.8%	U	3
DUXBURY	STANDISH ST	S OF HALL'S CORNER	2014	5/13/14		OCPC	2,595	8:00 AM	206	3:00 PM	223	0.07	29 MPH	7.2%	U	3

Community Traffic Counts 1990-2020

Community	Street	Location	Year	Date	Dir	Source	ADT*	AM Peak	AM Peak	PM Peak	PM Peak	V/C	85%	% Heavy	U/R	FC
								Hour	Volume	Hour	Volume					
DUXBURY	STANDISH ST	S OF MARSHALL ST	2019	8/28/19		OCPC	609	10:00 AM	55	3:00 PM	54	0.02	36 MPH	6.4%	U	0
DUXBURY	TOBEY GARDEN ST	W OF TREMONT ST (RT 3A)	2015	8/19/15		OCPC	3,152	11:00 AM	218	5:00 PM	256	0.09	40 MPH	5.8%	U	6
DUXBURY	UNION ST	N OF KEENE ST	2010	10/6/10		OCPC	672	8:00 AM	44	6:00 PM	60	0.02	39 MPH	2.3%	U	6
DUXBURY	VALLEY ST	E OF FRANKLIN ST	2015	11/4/15		OCPC	895	7:00 AM	74	5:00 PM	80	0.03	44 MPH	13.9%	U	0
DUXBURY	WASHINGTON ST	E OF HALL'S CORNER	2019	8/21/19		OCPC	5,399	11:00 AM	492	12:00 PM	469	0.15	31 MPH	10.3%	U	5
DUXBURY	WASHINGTON ST	E OF HALL'S CORNER	2014	7/9/14		OCPC	5,659	10:00 AM	428	12:00 PM	489	0.16	27 MPH	3.0%	U	5
DUXBURY	WASHINGTON ST	E OF HALL'S CORNER	2014	5/13/14		OCPC	4,651	8:00 AM	398	3:00 PM	421	0.13	27 MPH	3.4%	U	5
DUXBURY	WASHINGTON ST	S OF HARRISON ST	2019	8/21/19		OCPC	5,410	11:00 AM	434	2:00 PM	445	0.15	31 MPH	9.5%	U	5
DUXBURY	WASHINGTON ST	S OF ST GEORGE ST	2019	8/21/19		OCPC	4,728	10:00 AM	395	3:00 PM	389	0.13	30 MPH	7.1%	U	5
E BRIDGEWATER	BELMONT ST	E OF SUMMER ST	2012	9/18/12		OCPC	3,855	7:00 AM	340	5:00 PM	408	0.11	40 MPH	9.3%	U	5
E BRIDGEWATER	BELMONT ST	E OF SUMMER ST	2004	10/5/04		OCPC	3,759	8:00 AM	302	5:00 PM	388	0.11	44 MPH	6.4%	U	5
E BRIDGEWATER	BELMONT ST	E OF SUMMER ST	2004	8/3/04		OCPC	3,653	8:00 AM	260	5:00 PM	370	0.10	40 MPH	5.4%	U	5
E BRIDGEWATER	BELMONT ST	W OF SUMMER ST	2012	9/18/12		OCPC	4,294	7:00 AM	394	5:00 PM	444	0.12	42 MPH	7.4%	U	5
E BRIDGEWATER	BELMONT ST	W OF SUMMER ST	2004	8/10/04		OCPC	3,921	8:00 AM	314	5:00 PM	374	0.11	43 MPH	5.3%	U	5
E BRIDGEWATER	BELMONT ST	W OF SUMMER ST	1998	2/9/98		OCPC	3,778	9:00 AM	327	4:00 PM	404	0.11	27 MPH	4.8%	U	5
E BRIDGEWATER	BEVERLY CIR	W OF OLD PLYMOUTH ST	2010	9/1/10		OCPC	64	7:00 AM	6	2:00 PM	7	0.0018			U	0
E BRIDGEWATER	BRIDGE ST	N OF PLYMOUTH ST (RT 106)	2003	7/8/03		OCPC	2,599	8:00 AM	198	4:00 PM	208	0.07	42 MPH	2.6%	U	0
E BRIDGEWATER	BRIDGE ST	N OF W POND ST	1996	7/8/96		OCPC	1,117	8:00 AM	66	5:00 PM	104	0.03			U	0
E BRIDGEWATER	CEDAR ST	AT HANSON T/L	2006	11/13/06		OCPC	2,273	7:00 AM	182	5:00 PM	216	0.06	43 MPH	6.3%	U	5
E BRIDGEWATER	CENTRAL ST	E OF BEDFORD ST (RT 18)	2008	6/11/08		OCPC	12,203	7:00 AM	826	5:00 PM	978	0.34	36 MPH	8.0%	U	5
E BRIDGEWATER	CENTRAL ST	E OF BEDFORD ST (RT 18)	2005	8/9/05		OCPC	11,782	8:00 AM	779	4:00 PM	958	0.33	38 MPH	5.0%	U	5
E BRIDGEWATER	CENTRAL ST	E OF BEDFORD ST (RT 18)	2001	10/16/01		OCPC	12,369	7:00 AM	892	5:00 PM	1,068	0.35	35 MPH	5.0%	U	5
E BRIDGEWATER	CENTRAL ST	E OF WASHINGTON ST	2001	10/16/01		OCPC	6,217	7:00 AM	484	5:00 PM	584	0.17	38 MPH	4.1%	U	5
E BRIDGEWATER	CENTRAL ST	W OF SHERWOOD CIR	2020	8/19/20		OCPC	8,162	8:00 AM	527	3:00 PM	650	0.23	40 MPH	10.6%	U	5
E BRIDGEWATER	CENTRAL ST	W OF SHERWOOD CIR	2011	10/4/11		OCPC	8,617	7:00 AM	718	5:00 PM	778	0.24	41 MPH	5.4%	U	5
E BRIDGEWATER	CENTRAL ST	W OF SHERWOOD CIR	2008	6/4/08		OCPC	8,252	7:00 AM	696	5:00 PM	664	0.23	40 MPH	6.5%	U	5
E BRIDGEWATER	CENTRAL ST	W OF SHERWOOD CIR	2005	8/9/05		OCPC	7,339	8:00 AM	477	5:00 PM	673	0.21	43 MPH	6.4%	U	5
E BRIDGEWATER	CENTRAL ST	W OF SHERWOOD CIR	2002	6/25/02		OCPC	7,549	8:00 AM	516	5:00 PM	642	0.21	42 MPH	4.0%	U	5
E BRIDGEWATER	CENTRAL ST	W OF SHERWOOD CIR	2001	10/16/01		OCPC	9,453	8:00 AM	906	6:00 PM	838	0.27	38 MPH	4.5%	U	5
E BRIDGEWATER	CENTRAL ST	W OF SHERWOOD CIR	1996	8/5/96		OCPC	6,995	8:00 AM	412	5:00 PM	594	0.20			U	5
E BRIDGEWATER	CENTRAL ST	W OF SHERWOOD CIR	1993	7/20/93		OCPC	7,297					0.21			U	5
E BRIDGEWATER	CENTRAL ST	W OF SHERWOOD CIR	1990			MassDOT	5,418					0.15			U	5
E BRIDGEWATER	CENTRAL ST	W OF WASHINGTON ST	2001	10/16/01		OCPC	5,805	8:00 AM	430	6:00 PM	528	0.16	38 MPH	4.8%	U	5
E BRIDGEWATER	DAVENPORT RD	E OF WASHINGTON ST	2010	9/1/10		OCPC	96	7:00 AM	8	6:00 PM	11	0.0027	27 MPH	11.9%	U	0
E BRIDGEWATER	EAST ST	AT BRIDGEWATER T/L	2008	4/30/08		OCPC	4,035	7:00 AM	313	5:00 PM	369	0.11	35 MPH	4.6%	U	6
E BRIDGEWATER	EAST ST	AT BRIDGEWATER T/L	2004	5/18/04		OCPC	4,422	8:00 AM	346	6:00 PM	370	0.12	36 MPH	4.0%	U	6
E BRIDGEWATER	EAST ST	AT BRIDGEWATER T/L	2003	8/26/03		OCPC	4,372	8:00 AM	310	5:00 PM	379	0.12	39 MPH	7.1%	U	6
E BRIDGEWATER	EAST ST	AT BRIDGEWATER T/L	2001	10/2/01		OCPC	4,350	7:00 AM	318	5:00 PM	424	0.12	33 MPH	3.1%	U	6
E BRIDGEWATER	EAST ST	AT BRIDGEWATER T/L	1994	9/12/94		OCPC	3,098					0.09			U	6
E BRIDGEWATER	EAST ST	E OF BEDFORD ST (RT 18)	2018	12/5/18		OCPC	4,733	7:00 AM	353	4:00 PM	457	0.13	38 MPH	6.5%	U	6
E BRIDGEWATER	ELM ST	N OF HIGHLAND ST	2004	10/5/04		OCPC	3,984	8:00 AM	351	5:00 PM	340	0.11	42 MPH	4.3%	U	6
E BRIDGEWATER	ELM ST	S OF BELMONT ST	2004	10/5/04		OCPC	5,142	7:00 AM	424	5:00 PM	475	0.14	40 MPH	4.3%	U	6
E BRIDGEWATER	HARVARD ST	E OF BEDFORD ST (RT 18)	2008	6/24/08		OCPC	3,142	7:00 AM	236	5:00 PM	310	0.09	45 MPH	8.7%	U	6
E BRIDGEWATER	HARVARD ST	E OF BEDFORD ST (RT 18)	1995	3/13/95		OCPC	2,200					0.06			U	6
E BRIDGEWATER	HIGHLAND ST	W OF BEDFORD ST (RT 18)	2008	6/11/08		OCPC	5,149	7:00 AM	404	5:00 PM	548	0.14	45 MPH	7.2%	U	5
E BRIDGEWATER	HIGHLAND ST	W OF BEDFORD ST (RT 18)	2004	10/5/04		OCPC	4,331	8:00 AM	376	5:00 PM	436	0.12	44 MPH	5.9%	U	5
E BRIDGEWATER	LAUREL ST	N OF WEST ST (RT 106)	2001	5/1/01		OCPC	2,829	7:00 AM	238	3:00 PM	270	0.08	36 MPH	2.3%	U	0
E BRIDGEWATER	LORING RD	E OF PLYMOUTH ST	2010	9/1/10		OCPC	171	8:00 AM	12	5:00 PM	18	0.00	29 MPH	2.9%	U	0
E BRIDGEWATER	MAPLE AVE	E OF BEDFORD ST (RT 18)	2008	6/4/08		OCPC	940	8:00 AM	66	2:00 PM	76	0.03			U	0
E BRIDGEWATER	MAPLE AVE	E OF BEDFORD ST (RT 18)	1997	10/7/97		OCPC	1,052	8:00 AM	69	4:00 PM	114	0.03			U	0
E BRIDGEWATER	MURRAY RD	E OF PLYMOUTH ST (RT 106)	2010	9/1/10		OCPC	180	8:00 AM	16	7:00 PM	17	0.01	29 MPH	8.0%	U	0
E BRIDGEWATER	N CENTRAL ST	E OF ELM ST	2020	8/19/20		OCPC	6,030	11:00 AM	372	3:00 PM	547	0.17	38 MPH	7.2%	U	5

Community Traffic Counts 1990-2020

Community	Street	Location	Year	Date	Dir	Source	ADT*	AM Peak	AM Peak	PM Peak	PM Peak	V/C	85%	% Heavy	U/R	FC
								Hour	Volume	Hour	Volume	Ratio	Speed	Vehicles		
E BRIDGEWATER	N CENTRAL ST	E OF ELM ST	2012	9/18/12		OCPC	6,590	7:00 AM	510	4:00 PM	572	0.19	39 MPH	8.7%	U	5
E BRIDGEWATER	N CENTRAL ST	E OF ELM ST	2011	10/4/11		OCPC	6,632	7:00 AM	510	4:00 PM	584	0.19	41 MPH	10.4%	U	5
E BRIDGEWATER	N CENTRAL ST	E OF ELM ST	2008	6/4/08		OCPC	6,449	7:00 AM	476	5:00 PM	526	0.18	39 MPH	6.0%	U	5
E BRIDGEWATER	N CENTRAL ST	E OF ELM ST	2005	8/9/05		OCPC	6,297	9:00 AM	397	4:00 PM	535	0.18	40 MPH	4.4%	U	5
E BRIDGEWATER	N CENTRAL ST	E OF ELM ST	2002	6/25/02		OCPC	7,500	8:00 AM	492	5:00 PM	592	0.21	39 MPH	4.2%	U	5
E BRIDGEWATER	N CENTRAL ST	E OF ELM ST	1996	8/5/96		OCPC	7,498	8:00 AM	432	4:00 PM	639	0.21			U	5
E BRIDGEWATER	N CENTRAL ST	E OF ELM ST	1993	9/28/93		OCPC	8,754					0.25			U	5
E BRIDGEWATER	N CENTRAL ST	E OF ELM ST	1992	8/24/92		OCPC	8,430					0.24			U	5
E BRIDGEWATER	N CENTRAL ST	E OF ELM ST	1990	5/7/90		OCPC	8,576					0.24			U	5
E BRIDGEWATER	N CENTRAL ST	N OF W UNION ST	2009	4/14/09		OCPC	2,141	7:00 AM	188	4:00 PM	202	0.06	39 MPH	4.8%	U	0
E BRIDGEWATER	N CENTRAL ST	W OF BEDFORD ST (RT 18)	2008	6/4/08		OCPC	7,164	7:00 AM	535	4:00 PM	548	0.20			U	5
E BRIDGEWATER	N CENTRAL ST	W OF BEDFORD ST (RT 18)	2005	8/9/05		OCPC	7,353	9:00 AM	456	4:00 PM	513	0.21	29 MPH	5.8%	U	5
E BRIDGEWATER	N CENTRAL ST	W OF BEDFORD ST (RT 18)	1996	9/24/96		OTHER	7,405					0.21			U	5
E BRIDGEWATER	N CENTRAL ST	W OF BEDFORD ST (RT 18)	1992	8/24/92		OCPC	8,546					0.24			U	5
E BRIDGEWATER	OLD PLYMOUTH ST	E OF ROBERTS RD	2004	6/15/04		OCPC	1,599	7:00 AM	127	5:00 PM	156	0.04	42 MPH	6.0%	U	0
E BRIDGEWATER	OLD PLYMOUTH ST	S PLYMOUTH ST	2010	9/1/10		OCPC	3,380	7:00 AM	257	5:00 PM	325	0.10	38 MPH	0.0%	U	5
E BRIDGEWATER	PINE ST	E OF HARVARD ST	2007	9/12/07		OCPC	2,426	7:00 AM	182	5:00 PM	234	0.07	43 MPH	7.1%	U	6
E BRIDGEWATER	PLEASANT ST	N OF N CENTRAL ST	2007	9/12/07		OCPC	4,375	7:00 AM	296	5:00 PM	402	0.12	44 MPH	7.0%	U	5
E BRIDGEWATER	PLYMOUTH ST	N OF WHITMAN ST (RT 106)	2017	11/15/17		OCPC	11,161	7:00 AM	910	5:00 PM	988	0.31	41 MPH	6.1%	U	5
E BRIDGEWATER	PLYMOUTH ST	N OF WHITMAN ST (RT 106)	2009	9/29/09		OCPC	9,996	7:00 AM	884	4:00 PM	906	0.28	40 MPH	5.9%	U	5
E BRIDGEWATER	PLYMOUTH ST	N OF WHITMAN ST (RT 106)	2001	10/16/01		OCPC	9,277	7:00 AM	904	5:00 PM	833	0.26	44 MPH	4.4%	U	5
E BRIDGEWATER	PLYMOUTH ST	N OF WHITMAN ST (RT 106)	1998	9/2/98		OCPC	9,037	7:00 AM	710	5:00 PM	851	0.25			U	5
E BRIDGEWATER	POND ST	AT HALIFAX T/L	2005	8/24/05		OCPC	712	10:00 AM	41	5:00 PM	80	0.02	43 MPH	13.4%	U	0
E BRIDGEWATER	POND ST	AT HALIFAX T/L	2003	7/8/03		OCPC	1,403	8:00 AM	81	6:00 PM	116	0.04	43 MPH	5.1%	U	0
E BRIDGEWATER	SPRING ST	N OF WEST ST (RT 106)	2009	9/29/09		OCPC	5,320	7:00 AM	398	4:00 PM	444	0.15	47 MPH	10.9%	U	5
E BRIDGEWATER	SPRING ST	N OF WEST ST (RT 106)	2006	11/13/06		OCPC	5,770	7:00 AM	464	5:00 PM	473	0.16			U	5
E BRIDGEWATER	SPRING ST	N OF WEST ST (RT 106)	2001	5/7/01		OCPC	6,125	7:00 AM	450	5:00 PM	488	0.17	42 MPH	10.2%	U	5
E BRIDGEWATER	SUMMER ST	N OF BELMONT ST	2004	8/3/04		OCPC	2,020	8:00 AM	118	5:00 PM	220	0.06	38 MPH	5.1%	U	6
E BRIDGEWATER	SUMMER ST	S OF BELMONT ST	2012	9/18/12		OCPC	1,927	7:00 AM	158	4:00 PM	181	0.05	40 MPH	10.3%	U	6
E BRIDGEWATER	SUMMER ST	S OF BELMONT ST	2004	8/3/04		OCPC	991	11:00 AM	54	6:00 PM	94	0.03	42 MPH	4.5%	U	6
E BRIDGEWATER	SUMMER ST	S OF WINTER ST	2007	9/12/07		OCPC	1,860	7:00 AM	114	4:00 PM	178	0.05	39 MPH	5.2%	U	6
E BRIDGEWATER	UNION ST	E OF BEDFORD ST (RT 18)	2008	6/4/08		OCPC	2,000	7:00 AM	133	5:00 PM	195	0.06	41 MPH	8.1%	U	0
E BRIDGEWATER	UNION ST	E OF BEDFORD ST (RT 18)	2002	6/25/02		OCPC	1,681	8:00 AM	91	5:00 PM	132	0.05	38 MPH	3.6%	U	0
E BRIDGEWATER	UNION ST	E OF BEDFORD ST (RT 18)	1996	9/17/96		OTHER	1,437					0.04			U	0
E BRIDGEWATER	UNION ST	W OF BEDFORD ST (RT 18)	2007	9/12/07		OCPC	3,300	10:00 AM	210	5:00 PM	285	0.09			U	6
E BRIDGEWATER	UNION ST	W OF BEDFORD ST (RT 18)	1996	9/17/96		OTHER	2,788					0.08			U	6
E BRIDGEWATER	UNION ST	W OF BEDFORD ST (RT 18)	1992	8/19/92		OCPC	3,888					0.11			U	6
E BRIDGEWATER	W POND ST	E OF BRIDGE ST	1996	7/8/96		OCPC	1,142	7:00 AM	68	5:00 PM	110	0.03			U	0
E BRIDGEWATER	W POND ST	W OF BRIDGE ST	1996	7/8/96		OCPC	1,562	7:00 AM	98	5:00 PM	152	0.04			U	0
E BRIDGEWATER	W UNION ST	E OF N CENTRAL ST	2009	4/14/09		OCPC	3,268	8:00 AM	236	4:00 PM	296	0.09	44 MPH	6.6%	U	6
E BRIDGEWATER	W UNION ST	W OF N CENTRAL ST	2009	4/14/09		OCPC	4,565	7:00 AM	355	5:00 PM	427	0.13	39 MPH	3.4%	U	6
E BRIDGEWATER	W UNION ST	W OF N CENTRAL ST	2002	6/25/02		OCPC	3,422	10:00 AM	256	12:00 PM	266	0.10	34 MPH	2.8%	U	6
E BRIDGEWATER	W UNION ST	W OF N CENTRAL ST	1996	9/24/96		OTHER	3,841					0.11			U	6
E BRIDGEWATER	W UNION ST	W OF N CENTRAL ST	1992	8/17/92		OCPC	3,125					0.09			U	6
E BRIDGEWATER	WALNUT ST	W OF WASHINGTON ST	2004	6/8/04		OCPC	2,602	7:00 AM	228	5:00 PM	236	0.07	38 MPH	2.6%	U	0
E BRIDGEWATER	WASHINGTON ST	N OF PLYMOUTH ST (RT 106)	2010	9/15/10		OCPC	4,589	7:00 AM	366	5:00 PM	432	0.13	42 MPH	0.0%	U	5
E BRIDGEWATER	WASHINGTON ST	N OF PLYMOUTH ST (RT 106)	2004	6/22/04		OCPC	4,637	8:00 AM	369	6:00 PM	410	0.13	44 MPH	6.1%	U	5
E BRIDGEWATER	WASHINGTON ST	S OF CENTRAL ST	2009	9/29/09		OCPC	5,014	7:00 AM	389	5:00 PM	452	0.14	48 MPH	7.6%	U	5
E BRIDGEWATER	WASHINGTON ST	S OF CENTRAL ST	2001	10/23/01		OCPC	4,220	8:00 AM	332	6:00 PM	413	0.12	42 MPH	4.1%	U	5
E BRIDGEWATER	WASHINGTON ST	S OF OAK ST (RT 14)	2007	9/12/07		OCPC	8,755	7:00 AM	698	4:00 PM	804	0.25	44 MPH	8.3%	U	5
E BRIDGEWATER	WASHINGTON ST	S OF PINE ST	2009	9/29/09		OCPC	7,327	7:00 AM	615	5:00 PM	649	0.21	45 MPH	7.1%	U	5
E BRIDGEWATER	WASHINGTON ST	S OF PINE ST	2004	6/15/04		OCPC	7,015	8:00 AM	562	6:00 PM	673	0.20	43 MPH	3.6%	U	5

Community Traffic Counts 1990-2020

Community	Street	Location	Year	Date	Dir	Source	ADT*	AM Peak	AM Peak	PM Peak	PM Peak	V/C	85% Speed	% Heavy Vehicles	U/R	FC
								Hour	Volume	Hour	Volume					
E BRIDGEWATER	WASHINGTON ST	S OF PINE ST	2004	6/8/04		OCPC	5,134	8:00 AM	400	5:00 PM	467	0.14	43 MPH	4.7%	U	5
E BRIDGEWATER	WASHINGTON ST	S OF PINE ST	2001	10/16/01		OCPC	4,290	7:00 AM	306	5:00 PM	428	0.12	42 MPH	3.9%	U	5
E BRIDGEWATER	WINTER ST	AT WHITMAN T/L	2007	9/12/07		OCPC	1,601	8:00 AM	93	4:00 PM	152	0.05	40 MPH	5.3%	U	6
EASTON	ALLEN ROAD	N OF ROCKLAND ST	2017	10/25/17		OCPC	2,628	7:00 AM	263	5:00 PM	270	0.07	38 MPH	5.6%	U	0
EASTON	ALLEN ROAD	WEST OF BAY RD	2017	10/25/17		OCPC	2,993	7:00 AM	296	5:00 PM	304	0.08	36 MPH	5.1%	U	0
EASTON	BARROWS ST	N OF LINCOLN ST	2018	10/17/18		OCPC	2,863	7:00 AM	283	5:00 PM	298	0.08	29 MPH	3.9%	U	6
EASTON	BARROWS ST	N OF LINCOLN ST	2012	6/27/12		OCPC	2,446	11:00 AM	142	5:00 PM	223	0.07	24 MPH		U	6
EASTON	BARROWS ST	N OF LINCOLN ST	2009	10/6/09		OCPC	2,604	7:00 AM	260	5:00 PM	262	0.07	25 MPH	3.8%	U	6
EASTON	BARROWS ST	N OF LINCOLN ST	2006	12/6/06		OCPC	2,482	7:00 AM	200	5:00 PM	215	0.07	24 MPH	2.6%	U	6
EASTON	BARROWS ST	N OF LINCOLN ST	2003	8/5/03		OCPC	2,100	8:00 AM	134	5:00 PM	210	0.06	23 MPH	2.4%	U	6
EASTON	BARROWS ST	N OF LINCOLN ST	2000	8/1/00		OCPC	2,461	8:00 AM	159	5:00 PM	252	0.07			U	6
EASTON	BARROWS ST	N OF LINCOLN ST	1997	8/18/97		OCPC	2,396	9:00 AM	155	6:00 PM	226	0.07			U	6
EASTON	BARROWS ST	N OF LINCOLN ST	1994	8/22/94		OCPC	1,800					0.05			U	6
EASTON	BARROWS ST	N OF LINCOLN ST	1994	6/27/94		OCPC	2,104					0.06			U	6
EASTON	BAY RD	AT NORTON T/L	2020	8/15/20		MassDOT	3,250					0.09			U	6
EASTON	BAY RD	AT NORTON T/L	2019	6/26/19		MassDOT	5,785					0.16			U	6
EASTON	BAY RD	AT NORTON T/L	2018	5/2/18		MassDOT	5,682					0.16			U	6
EASTON	BAY RD	AT NORTON T/L	2017	7/19/17		MassDOT	5,729					0.16			U	6
EASTON	BAY RD	AT NORTON T/L	2016	7/18/16		MassDOT	5,044					0.14			U	6
EASTON	BAY RD	AT NORTON T/L	2015	6/8/15		MassDOT	5,264					0.15			U	6
EASTON	BAY RD	AT NORTON T/L	2014	8/5/14		MassDOT	4,930					0.14			U	6
EASTON	BAY RD	AT NORTON T/L	2013	7/16/13		MassDOT	4,888					0.14			U	6
EASTON	BAY RD	AT NORTON T/L	2012	7/31/12		MassDOT	4,454					0.13			U	6
EASTON	BAY RD	AT NORTON T/L	2011	5/10/11		MassDOT	4,558					0.13			U	6
EASTON	BAY RD	AT NORTON T/L	2010	6/16/10		OCPC	5,778	7:00 AM	461	4:00 PM	552	0.16	44 MPH	3.7%	U	6
EASTON	BAY RD	AT NORTON T/L	2008			MassDOT	4,600					0.13			U	6
EASTON	BAY RD	AT NORTON T/L	2007			MassDOT	5,200					0.15			U	6
EASTON	BAY RD	AT NORTON T/L	2006			MassDOT	4,700					0.13			U	6
EASTON	BAY RD	AT NORTON T/L	2005			MassDOT	4,800					0.14			U	6
EASTON	BAY RD	AT NORTON T/L	2004			MassDOT	4,700					0.13			U	6
EASTON	BAY RD	AT NORTON T/L	2003			MassDOT	4,900					0.14			U	6
EASTON	BAY RD	AT NORTON T/L	2002			MassDOT	4,500					0.13			U	6
EASTON	BAY RD	AT NORTON T/L	2001			MassDOT	5,100					0.14			U	6
EASTON	BAY RD	AT NORTON T/L	2000			MassDOT	4,700					0.13			U	6
EASTON	BAY RD	AT NORTON T/L	1998			MassDOT	4,200					0.12			U	6
EASTON	BAY RD	AT NORTON T/L	1997	6/23/97		OTHER	5,267	7:00 AM	500	5:00 PM	461	0.15			U	6
EASTON	BAY RD	AT NORTON T/L	1996			MassDOT	5,000					0.14			U	6
EASTON	BAY RD	AT NORTON T/L	1995			MassDOT	4,200					0.12			U	6
EASTON	BAY RD	AT NORTON T/L	1994			MassDOT	3,800					0.11			U	6
EASTON	BAY RD	AT NORTON T/L	1993			MassDOT	3,600					0.10			U	6
EASTON	BAY RD	AT NORTON T/L	1992			MassDOT	3,400					0.10			U	6
EASTON	BAY RD	AT NORTON T/L	1991			MassDOT	3,300					0.09			U	6
EASTON	BAY RD	N OF DEPOT ST (RT 123)	2010	6/15/10		OCPC	6,337	7:00 AM	485	5:00 PM	575	0.18	46 MPH	4.9%	U	6
EASTON	BAY RD	N OF DEPOT ST (RT 123)	2006	8/8/06		OCPC	5,095	8:00 AM	344	5:00 PM	420	0.14			U	6
EASTON	BAY RD	N OF DEPOT ST (RT 123)	1995	9/27/95		OCPC	4,543					0.13			U	6
EASTON	BAY RD	S OF FOUNDRY ST (RT 106/123)	2006	5/16/06		OCPC	6,143	7:00 AM	487	5:00 PM	536	0.17	43 MPH	6.8%	U	6
EASTON	BAY RD	S OF FOUNDRY ST (RT 106/123)	1995	9/27/95		OCPC	6,916					0.19			U	6
EASTON	BEAVER DAM RD	W OF BAY RD	1995	6/5/95		OCPC	2,156					0.06			U	0
EASTON	BRISTOL DR	S OF BELMONT ST (RT 123)	2000	7/25/00		OCPC	4,410	8:00 AM	369	4:00 PM	410	0.12			U	0
EASTON	CENTER ST	N OF COLUMBUS AVE	2010	11/3/10		OCPC	6,471	7:00 AM	596	2:00 PM	558	0.18	39 MPH	6.2%	U	5
EASTON	CENTER ST	N OF COLUMBUS AVE	2009	10/6/09		OCPC	7,481	7:00 AM	666	5:00 PM	663	0.21	39 MPH	5.3%	U	5
EASTON	CENTER ST	N OF DEPOT ST (RT 123)	2006	8/8/06		OCPC	6,542	8:00 AM	439	5:00 PM	592	0.18	40 MPH	5.0%	U	5

Community Traffic Counts 1990-2020

Community	Street	Location	Year	Date	Dir	Source	ADT*	AM Peak	AM Peak	PM Peak	PM Peak	V/C	85%	% Heavy	U/R	FC
								Hour	Volume	Hour	Volume		Speed	Vehicles		
EASTON	CENTER ST	N OF DEPOT ST (RT 123)	2001	6/12/01		OCPC	6,193	8:00 AM	446	5:00 PM	558	0.17	39 MPH	2.9%	U	5
EASTON	CENTER ST	N OF DEPOT ST (RT 123)	1994	11/14/94		OCPC	5,868					0.17			U	5
EASTON	CENTER ST	S OF MAIN ST	1996	7/22/96		OCPC	6,779	7:00 AM	522	5:00 PM	471	0.19			U	5
EASTON	CENTER ST	S OF MAIN ST	1996	6/3/96		OCPC	7,128	8:00 AM	528	5:00 PM	639	0.20			U	5
EASTON	CENTER ST	S OF SPOONER ST	2007	4/3/07		MassDOT	6,400					0.18			U	5
EASTON	CENTER ST	S OF SPOONER ST	2004			MassDOT	7,200					0.20			U	5
EASTON	CENTER ST	S OF SPOONER ST	2002	6/11/02		OCPC	7,475	8:00 AM	554	4:00 PM	574	0.21	41 MPH	3.6%	U	5
EASTON	CENTER ST	S OF SPOONER ST	2001			MassDOT	6,700					0.19			U	5
EASTON	CENTER ST	S OF SPOONER ST	1998			MassDOT	6,300					0.18			U	5
EASTON	CENTER ST	S OF SPOONER ST	1995			MassDOT	6,900					0.19			U	5
EASTON	CENTER ST	S OF SPOONER ST	1992			MassDOT	9,600					0.27			U	5
EASTON	CENTRAL ST	E OF HOLLIS RD	2018	10/17/18		OCPC	12,721	8:00 AM	920	5:00 PM	1,091	0.36	40 MPH	7.3%	U	5
EASTON	CENTRAL ST	W OF WASHINGTON (RT 123/138)	2008	12/16/08		OCPC	9,227	9:00 AM	618	7:00 PM	740	0.26	41 MPH	2.7%	U	5
EASTON	CENTRAL ST	W OF WASHINGTON (RT 123/138)	2005	11/1/05		OCPC	12,523	7:00 AM	962	5:00 PM	1,139	0.35	40 MPH	2.1%	U	5
EASTON	CENTRAL ST	W OF WASHINGTON (RT 123/138)	2000	7/25/00		OCPC	12,863	8:00 AM	882	5:00 PM	1,082	0.36			U	5
EASTON	CENTRAL ST	W OF WASHINGTON (RT 123/138)	1994	11/14/94		OCPC	11,621					0.33			U	5
EASTON	CHURCH ST	S OF DEPOT ST (RT 123)	2005	11/7/05		OCPC	1,349	8:00 AM	100	4:00 PM	111	0.04	43 MPH	3.2%	U	0
EASTON	COLUMBUS AVE	E OF SHERIDAN ST	2016	5/11/16		OCPC	1,563	7:00 AM	223	2:00 PM	203	0.04	31 MPH	5.5%	U	0
EASTON	COLUMBUS AVE	W OF SHERIDAN ST	2016	5/11/16		OCPC	1,354	7:00 AM	273	2:00 PM	240	0.04	32 MPH	10.1%	U	0
EASTON	COLUMBUS AVE	W OF SHERIDAN ST	2009	10/6/09		OCPC	2,040	7:00 AM	394	2:00 PM	298	0.06	34 MPH	8.1%	U	0
EASTON	CROSS ST	W OF DEPOT ST (RT 123)	2006	8/8/06		OCPC	2,635	9:00 AM	174	5:00 PM	256	0.07	36 MPH	2.4%	U	0
EASTON	DEPOT ST	E OF WASHINGTON ST (RT 138)	2016	6/22/16		OCPC	6,786	7:00 AM	474	4:00 PM	620	0.19	44 MPH	13.0%	U	6
EASTON	DEPOT ST	E OF WASHINGTON ST (RT 138)	2014	9/10/14		OCPC	6,523	7:00 AM	469	5:00 PM	623	0.18	39 MPH	7.2%	U	6
EASTON	DEPOT ST	E OF WASHINGTON ST (RT 138)	2011	12/6/11		OCPC	5,911	7:00 AM	414	4:00 PM	570	0.17	42 MPH	8.6%	U	6
EASTON	DEPOT ST	E OF WASHINGTON ST (RT 138)	2005	11/7/05		OCPC	5,902	7:00 AM	401	4:00 PM	573	0.17	41 MPH	6.8%	U	6
EASTON	DEPOT ST	E OF WASHINGTON ST (RT 138)	2000	7/25/00		OCPC	7,414	11:00 AM	480	5:00 PM	647	0.21			U	6
EASTON	DEPOT ST	E OF WASHINGTON ST (RT 138)	1994	9/26/94		OCPC	6,866					0.19			U	6
EASTON	ELM ST	E OF NORTH MAIN ST	2010	11/3/10		OCPC	2,968	8:00 AM	200	5:00 PM	240	0.08	39 MPH	2.7%	U	6
EASTON	ELM ST	E OF OLIVER ST	2010	11/3/10		OCPC	3,404	8:00 AM	230	5:00 PM	278	0.10	44 MPH	4.5%	U	6
EASTON	ELM ST	E OF WASHINGTON ST (RT 138)	2020	8/12/20		OCPC	2,256	8:00 AM	145	3:00 PM	167	0.06	41 MPH	10.5%	U	6
EASTON	ELM ST	E OF WASHINGTON ST (RT 138)	2014	9/10/14		OCPC	1,814	7:00 AM	112	5:00 PM	156	0.05	37 MPH	5.9%	U	6
EASTON	ELM ST	E OF WASHINGTON ST (RT 138)	2011	11/8/11		OCPC	1,589	8:00 AM	108	3:00 PM	134	0.04	42 MPH	4.9%	U	6
EASTON	ELM ST	E OF WASHINGTON ST (RT 138)	2008	7/23/08		OCPC	1,628	8:00 AM	104	5:00 PM	133	0.05	38 MPH	5.5%	U	6
EASTON	ELM ST	E OF WASHINGTON ST (RT 138)	2005	8/30/05		OCPC	1,808	11:00 AM	111	4:00 PM	165	0.05	34 MPH	4.3%	U	6
EASTON	ELM ST	E OF WASHINGTON ST (RT 138)	2003	3/17/03		OCPC	1,293	8:00 AM	94	6:00 PM	114	0.04	38 MPH	3.1%	U	6
EASTON	ELM ST	E OF WASHINGTON ST (RT 138)	2002	6/11/02		OCPC	1,554	8:00 AM	98	4:00 PM	134	0.04	38 MPH	2.9%	U	6
EASTON	ELM ST	E OF WASHINGTON ST (RT 138)	1999	6/28/99		OCPC	1,696	8:00 AM	112	4:00 PM	149	0.05			U	6
EASTON	ELM ST	E OF WASHINGTON ST (RT 138)	1996	10/21/96		OCPC	1,336	10:00 AM	78	4:00 PM	126	0.04			U	6
EASTON	ELM ST	E OF WASHINGTON ST (RT 138)	1996	8/26/96		OCPC	1,495	7:00 AM	95	5:00 PM	196	0.04			U	6
EASTON	ELM ST	E OF WASHINGTON ST (RT 138)	1993	9/14/93		OCPC	746					0.02			U	6
EASTON	ELM ST	E OF WASHINGTON ST (RT 138)	1990	8/20/90		OCPC	591					0.02			U	6
EASTON	ELM ST	W OF WASHINGTON ST (RT 138)	2020	8/12/20		OCPC	3,869	10:00 AM	260	4:00 PM	348	0.11	43 MPH	6.4%	U	6
EASTON	ELM ST	W OF WASHINGTON ST (RT 138)	2018	10/17/18		OCPC	4,399	8:00 AM	326	5:00 PM	388	0.12	43 MPH	6.3%	U	6
EASTON	ELM ST	W OF WASHINGTON ST (RT 138)	2014	9/10/14		OCPC	4,194	8:00 AM	283	5:00 PM	378	0.12	39 MPH	3.5%	U	6
EASTON	ELM ST	W OF WASHINGTON ST (RT 138)	2013	11/6/13		OCPC	5,096	7:00 AM	382	4:00 PM	371	0.14	43 MPH	4.3%	U	6
EASTON	ELM ST	W OF WASHINGTON ST (RT 138)	2012	6/12/12		OCPC	3,992	11:00 AM	253	4:00 PM	300	0.11	45 MPH	4.2%	U	6
EASTON	ELM ST	W OF WASHINGTON ST (RT 138)	2011	11/8/11		OCPC	3,550	8:00 AM	262	4:00 PM	300	0.10	44 MPH	4.7%	U	6
EASTON	ELM ST	W OF WASHINGTON ST (RT 138)	2009	10/7/09		OCPC	3,808	8:00 AM	253	5:00 PM	322	0.11	45 MPH	6.6%	U	6
EASTON	ELM ST	W OF WASHINGTON ST (RT 138)	2008	7/22/08		OCPC	3,935	8:00 AM	270	5:00 PM	315	0.11	44 MPH	3.4%	U	6
EASTON	ELM ST	W OF WASHINGTON ST (RT 138)	2006	8/8/06		OCPC	4,130	8:00 AM	272	5:00 PM	348	0.12	40 MPH	2.8%	U	6
EASTON	ELM ST	W OF WASHINGTON ST (RT 138)	2005	9/20/05		OCPC	4,089	8:00 AM	272	6:00 PM	341	0.12	40 MPH	2.5%	U	6
EASTON	ELM ST	W OF WASHINGTON ST (RT 138)	2003	8/5/03		OCPC	3,715	9:00 AM	226	6:00 PM	314	0.10	43 MPH	2.0%	U	6

Community Traffic Counts 1990-2020

Community	Street	Location	Year	Date	Dir	Source	ADT*	AM Peak	AM Peak	PM Peak	PM Peak	V/C	85% Speed	% Heavy Vehicles	U/R	FC
								Hour	Volume	Hour	Volume					
EASTON	ELM ST	W OF WASHINGTON ST (RT 138)	2003	3/17/03		OCPC	3,762	8:00 AM	247	5:00 PM	344	0.11	39 MPH	2.1%	U	6
EASTON	ELM ST	W OF WASHINGTON ST (RT 138)	2002	6/11/02		OCPC	4,357	8:00 AM	291	5:00 PM	358	0.12	43 MPH	2.4%	U	6
EASTON	ELM ST	W OF WASHINGTON ST (RT 138)	2000	10/26/00		OTHER	5,240	8:00 AM	376	5:00 PM	418	0.15			U	6
EASTON	ELM ST	W OF WASHINGTON ST (RT 138)	2000	8/1/00		OCPC	4,777	8:00 AM	344	5:00 PM	395	0.13			U	6
EASTON	ELM ST	W OF WASHINGTON ST (RT 138)	1999	6/28/99		OCPC	5,339	8:00 AM	351	5:00 PM	449	0.15			U	6
EASTON	ELM ST	W OF WASHINGTON ST (RT 138)	1997	10/21/97		OCPC	4,565	9:00 AM	341	6:00 PM	353	0.13			U	6
EASTON	ELM ST	W OF WASHINGTON ST (RT 138)	1996	8/26/96		OCPC	4,279	8:00 AM	262	5:00 PM	355	0.12			U	6
EASTON	ELM ST	W OF WASHINGTON ST (RT 138)	1994	6/27/94		OCPC	4,155					0.12			U	6
EASTON	ELM ST	W OF WASHINGTON ST (RT 138)	1993	9/8/93		OCPC	3,698					0.10			U	6
EASTON	ELM ST	W OF WASHINGTON ST (RT 138)	1991	7/30/91		OCPC	4,071					0.11			U	6
EASTON	ELM ST	W OF WASHINGTON ST (RT 138)	1990	6/27/90		OCPC	4,273					0.12			U	6
EASTON	HAMPDEN DR	N OF RENKER DR	2000	7/25/00		OCPC	603	11:00 AM	50	12:00 PM	66	0.02			U	0
EASTON	HIGH ST	AT W BRIDGEWATER T/L	2002	9/24/02		OCPC	2,039	8:00 AM	177	5:00 PM	232	0.06	41 MPH	6.3%	U	0
EASTON	HIGH ST	AT W BRIDGEWATER T/L	1999	6/28/99		OCPC	1,873	8:00 AM	132	5:00 PM	202	0.05	36 MPH	6.8%	U	0
EASTON	HIGH ST	AT W BRIDGEWATER T/L	1992	8/31/92		OCPC	1,648					0.05			U	0
EASTON	HIGH ST	AT W BRIDGEWATER T/L	1990	3/19/90		OCPC	1,303					0.04			U	0
EASTON	HIGHLAND ST	AT MANSFIELD T/L	2006	5/16/06		OCPC	1,759	7:00 AM	137	5:00 PM	167	0.05	43 MPH	4.6%	U	0
EASTON	HIGHLAND ST	E OF FOUNDRY ST (RT 123)	2006	5/16/06		OCPC	1,059	7:00 AM	84	5:00 PM	104	0.03	40 MPH	4.3%	U	0
EASTON	LINCOLN ST	E OF SHERIDAN ST	2010	11/3/10		OCPC	8,280	7:00 AM	662	5:00 PM	746	0.23	35 MPH	3.2%	U	6
EASTON	LINCOLN ST	W OF CENTER ST	2019	7/23/19		OCPC	6,324	8:00 AM	530	4:00 PM	565	0.18	30 MPH	5.3%	U	6
EASTON	LINCOLN ST	W OF CENTER ST	2016	6/29/16		OCPC	6,110	8:00 AM	446	5:00 PM	531	0.17	31 MPH	8.0%	U	6
EASTON	LINCOLN ST	W OF CENTER ST	2013	12/3/13		OCPC	5,434	8:00 AM	398	5:00 PM	459	0.15	30 MPH	3.0%	U	6
EASTON	LINCOLN ST	W OF CENTER ST	2010	5/18/10		OCPC	6,387	8:00 AM	467	5:00 PM	566	0.18	32 MPH	2.9%	U	6
EASTON	LINCOLN ST	W OF CENTER ST	2007	4/24/07		OCPC	6,575	8:00 AM	502	5:00 PM	623	0.18	34 MPH	4.1%	U	6
EASTON	LINCOLN ST	W OF CENTER ST	2004	8/3/04		OCPC	6,318	9:00 AM	428	5:00 PM	548	0.18	34 MPH	3.1%	U	6
EASTON	LINCOLN ST	W OF CENTER ST	2001	6/12/01		OCPC	6,376	8:00 AM	410	5:00 PM	618	0.18	31 MPH	2.8%	U	6
EASTON	LINCOLN ST	W OF CENTER ST	1996	7/22/96		OCPC	5,826	8:00 AM	305	5:00 PM	584	0.16			U	6
EASTON	LINCOLN ST	W OF CENTER ST	1995	8/8/95		OCPC	6,186					0.17			U	6
EASTON	LINCOLN ST	W OF CENTER ST	1992	10/26/92		OCPC	4,979					0.14			U	6
EASTON	LINCOLN ST	W OF SHERIDAN ST	2020	7/29/20		MassDOT	6,710					0.19			U	6
EASTON	LINCOLN ST	W OF SHERIDAN ST	2019	7/17/19		MassDOT	7,981					0.22			U	6
EASTON	LINCOLN ST	W OF SHERIDAN ST	2017	10/24/17		MassDOT	7,801					0.22			U	6
EASTON	LINCOLN ST	W OF SHERIDAN ST	2013	6/19/13		MassDOT	7,675					0.22			U	6
EASTON	LINCOLN ST	W OF SHERIDAN ST	2008			MassDOT	7,200					0.20			U	6
EASTON	LINCOLN ST	W OF SHERIDAN ST	2007	4/3/07		MassDOT	6,900					0.19			U	6
EASTON	LINCOLN ST	W OF SHERIDAN ST	2005	6/20/05		MassDOT	7,100	9:00 AM	559	6:00 PM	729	0.20			U	6
EASTON	LINCOLN ST	W OF SHERIDAN ST	2004			MassDOT	6,500					0.18			U	6
EASTON	LINCOLN ST	W OF SHERIDAN ST	2002			MassDOT	6,600					0.19			U	6
EASTON	LINCOLN ST	W OF SHERIDAN ST	2001			MassDOT	5,500					0.15			U	6
EASTON	LINCOLN ST	W OF SHERIDAN ST	1999			MassDOT	5,600					0.16			U	6
EASTON	LINCOLN ST	W OF SHERIDAN ST	1998			MassDOT	6,500					0.18			U	6
EASTON	LINCOLN ST	W OF SHERIDAN ST	1996			MassDOT	6,200					0.17			U	6
EASTON	LINCOLN ST	W OF SHERIDAN ST	1995			MassDOT	5,700					0.16			U	6
EASTON	LINCOLN ST	W OF SHERIDAN ST	1992			MassDOT	5,000					0.14			U	6
EASTON	LINCOLN ST	W OF SHERIDAN ST	1990			MassDOT	4,926					0.14			U	6
EASTON	LOTHROP ST	E OF SHERIDAN ST	2016	5/11/16		OCPC	4,000	7:00 AM	686	2:00 PM	502	0.11	33 MPH	5.3%	U	0
EASTON	LOTHROP ST	E OF SHERIDAN ST	2009	10/6/09		OCPC	1,786	7:00 AM	306	2:00 PM	242	0.05	38 MPH	9.5%	U	0
EASTON	LOTHROP ST	W OF SHERIDAN ST	2016	5/11/16		OCPC	2,458	7:00 AM	373	6:00 PM	271	0.07	37 MPH	5.7%	U	0
EASTON	MAIN ST	E OF CENTER ST	2010	11/3/10		OCPC	12,378	7:00 AM	993	5:00 PM	1,049	0.35	29 MPH	3.4%	U	5
EASTON	MAIN ST	E OF CENTER ST	1996	7/22/96		OCPC	12,252	8:00 AM	899	5:00 PM	956	0.34			U	5
EASTON	MAIN ST	E OF WASHINGTON ST (RT 138)	2005	11/1/05		OCPC	9,062	7:00 AM	673	3:00 PM	837	0.25	50 MPH	7.0%	U	5
EASTON	MAIN ST	E OF WASHINGTON ST (RT 138)	2003	8/5/03		OCPC	8,778	8:00 AM	572	5:00 PM	826	0.25	44 MPH	2.7%	U	5

Community Traffic Counts 1990-2020

Community	Street	Location	Year	Date	Dir	Source	ADT*	AM Peak	AM Peak	PM Peak	PM Peak	V/C	85%	% Heavy	U/R	FC
								Hour	Volume	Hour	Volume	Ratio	Speed	Vehicles		
EASTON	MAIN ST	E OF WASHINGTON ST (RT 138)	1996	7/22/96		OCPC	12,955	8:00 AM	939	5:00 PM	1,129	0.36			U	5
EASTON	MAIN ST	N OF LINCOLN ST	2002	6/11/02		OCPC	3,915	8:00 AM	270	5:00 PM	331	0.11	26 MPH	4.5%	U	5
EASTON	MAIN ST	N OF LINCOLN ST	1996	6/3/96		OCPC	3,903	8:00 AM	305	5:00 PM	259	0.11			U	5
EASTON	MAIN ST	N OF LINCOLN ST	1991	7/30/91		OCPC	4,765					0.13			U	5
EASTON	MAIN ST	S OF ELM ST	2010	11/3/10		OCPC	4,969	7:00 AM	426	5:00 PM	452	0.14	35 MPH	4.3%	U	5
EASTON	MAIN ST	S OF OLIVER ST	2010	11/3/10		OCPC	5,269	7:00 AM	446	5:00 PM	476	0.15	38 MPH	5.1%	U	5
EASTON	MAIN ST	W OF WASHINGTON ST (RT 138)	2005	11/1/05		OCPC	14,638	7:00 AM	1,161	3:00 PM	1,204	0.41	40 MPH	3.3%	U	5
EASTON	MAIN ST	W OF WASHINGTON ST (RT 138)	2000	11/16/00		OTHER	16,202	8:00 AM	1,126	5:00 PM	1,307	0.46			U	5
EASTON	MAIN ST	W OF WASHINGTON ST (RT 138)	1996	7/22/96		OCPC	12,154	8:00 AM	846	5:00 PM	960	0.34			U	5
EASTON	MAIN ST	W OF WASHINGTON ST (RT 138)	1993	10/26/93		OCPC	12,588					0.35			U	5
EASTON	MASSAPOAG AVE	AT SHARON T/L	1990	8/20/90		OCPC	1,531					0.04			U	6
EASTON	MASSAPOAG AVE	N OF MILL ST	2007	4/24/07		OCPC	1,585	7:00 AM	140	5:00 PM	156	0.04	44 MPH	4.3%	U	6
EASTON	MASSAPOAG AVE	S OF MILL ST	2007	4/24/07		OCPC	1,439	7:00 AM	114	5:00 PM	140	0.04	45 MPH	5.1%	U	6
EASTON	MECHANIC ST	E OF SULLIVAN AVE	2010	11/3/10		OCPC	183	10:00 AM	15	6:00 PM	16	0.01	24 MPH	3.3%	U	0
EASTON	MECHANIC ST	S OF OLIVER ST	2010	11/3/10		OCPC	893	9:00 AM	66	2:00 PM	72	0.03	35 MPH	3.1%	U	0
EASTON	MILL ST	E OF MASSAPOAG AVE	2007	4/24/07		OCPC	514	8:00 AM	51	5:00 PM	52	0.01	33 MPH	4.9%	U	0
EASTON	MILL ST	W OF MASSAPOAG AVE	2007	4/24/07		OCPC	798	7:00 AM	68	5:00 PM	84	0.02	42 MPH	5.3%	U	0
EASTON	N MAIN ST	N OF ELM ST	2018	10/17/18		OCPC	5,490	7:00 AM	443	5:00 PM	565	0.15	31 MPH	9.7%	U	5
EASTON	N MAIN ST	N OF ELM ST	2012	6/27/12		OCPC	5,169	8:00 AM	338	5:00 PM	448	0.15	30 MPH		U	5
EASTON	N MAIN ST	N OF ELM ST	2010	11/3/10		OCPC	4,417	7:00 AM	368	5:00 PM	396	0.12	32 MPH	5.7%	U	5
EASTON	N MAIN ST	N OF ELM ST	2009	10/6/09		OCPC	4,453	7:00 AM	350	5:00 PM	428	0.13	31 MPH	3.7%	U	5
EASTON	N MAIN ST	N OF ELM ST	2006			OCPC	3,020	11:00 AM	169	5:00 PM	246	0.08			U	5
EASTON	N MAIN ST	N OF ELM ST	2003	8/5/03		OCPC	4,592	8:00 AM	314	6:00 PM	416	0.13	32 MPH	2.3%	U	5
EASTON	N MAIN ST	N OF ELM ST	2000	8/15/00		OCPC	4,337	8:00 AM	300	5:00 PM	394	0.12			U	5
EASTON	N MAIN ST	N OF ELM ST	1997	8/18/97		OCPC	4,270	7:00 AM	280	5:00 PM	397	0.12			U	5
EASTON	N MAIN ST	N OF ELM ST	1994	6/27/94		OCPC	5,273					0.15			U	5
EASTON	N MAIN ST	N OF ELM ST	1991	8/22/91		OCPC	4,121					0.12			U	5
EASTON	NORTON AVE	AT MANSFIELD T/L	2006	5/16/06		OCPC	862	7:00 AM	62	4:00 PM	78	0.02	39 MPH	9.5%	U	6
EASTON	NORTON AVE	AT MANSFIELD T/L	1997	5/13/97		OTHER	658	7:00 AM	59	5:00 PM	63	0.02			U	6
EASTON	NORTON AVE	AT MANSFIELD T/L	1991			MassDOT	580					0.02			U	6
EASTON	OLD FOUNDRY ST	W OF FOUNDRY ST (RT 123)	2006	5/16/06		OCPC	1,058	8:00 AM	74	6:00 PM	93	0.03	43 MPH	2.9%	U	0
EASTON	OLIVER ST	E OF MAIN ST	2010	11/3/10		OCPC	474	8:00 AM	44	5:00 PM	47	0.01	29 MPH	7.6%	U	0
EASTON	OLIVER ST	S OF ELM ST	2010	11/3/10		OCPC	644	8:00 AM	46	3:00 PM	58	0.02	34 MPH	7.0%	U	0
EASTON	PLYMOUTH DR	E OF WASHINGTON ST (RT 138)	2000	7/25/00		OCPC	3,492	8:00 AM	349	12:00 PM	440	0.10			U	0
EASTON	POND ST	E OF MECHANIC ST	2010	11/3/10		OCPC	224	11:00 AM	22	2:00 PM	20	0.01	29 MPH	4.0%	U	0
EASTON	POQUANTICUT AVE	N OF FOUNDRY ST (RT 106/123)	2006	5/16/06		OCPC	4,113	7:00 AM	393	5:00 PM	396	0.12	43 MPH	4.4%	U	6
EASTON	PROSPECT ST	N OF FOUNDRY ST (RT 106)	2004	8/10/04		OCPC	1,844	9:00 AM	114	5:00 PM	172	0.05	37 MPH	3.1%	U	0
EASTON	PROSPECT ST	N OF FOUNDRY ST (RT 106)	2003	8/5/03		OCPC	1,782	8:00 AM	114	6:00 PM	160	0.05	37 MPH	2.6%	U	0
EASTON	PROSPECT ST	N OF FOUNDRY ST (RT 106)	1992	11/16/92		OCPC	2,942					0.08			U	0
EASTON	PROSPECT ST	S OF FOUNDRY ST (RT 106)	2004	8/10/04		OCPC	2,103	9:00 AM	132	6:00 PM	205	0.06	41 MPH	4.3%	U	0
EASTON	PROSPECT ST	S OF FOUNDRY ST (RT 106)	2003	8/5/03		OCPC	1,924	8:00 AM	118	6:00 PM	188	0.05	38 MPH	2.7%	U	0
EASTON	PROSPECT ST	S OF FOUNDRY ST (RT 106)	1992	11/16/92		OCPC	4,242					0.12			U	0
EASTON	PURCHASE ST	AT W BRIDGEWATER T/L	2019	7/23/19		OCPC	5,052	7:00 AM	386	5:00 PM	485	0.14	40 MPH	15.4%	U	6
EASTON	PURCHASE ST	AT W BRIDGEWATER T/L	2016	6/22/16		OCPC	4,990	7:00 AM	374	5:00 PM	484	0.14	40 MPH	12.4%	U	6
EASTON	PURCHASE ST	AT W BRIDGEWATER T/L	2013	11/6/13		OCPC	4,509	7:00 AM	388	4:00 PM	417	0.13	39 MPH	6.7%	U	6
EASTON	PURCHASE ST	AT W BRIDGEWATER T/L	2010	5/18/10		OCPC	4,441	7:00 AM	349	5:00 PM	407	0.12	40 MPH	8.6%	U	6
EASTON	PURCHASE ST	AT W BRIDGEWATER T/L	2007	12/11/07		OCPC	4,261	8:00 AM	350	5:00 PM	407	0.12	40 MPH	6.8%	U	6
EASTON	PURCHASE ST	AT W BRIDGEWATER T/L	2004	8/10/04		OCPC	3,984	8:00 AM	338	5:00 PM	394	0.11	39 MPH	4.6%	U	6
EASTON	PURCHASE ST	AT W BRIDGEWATER T/L	2001	6/12/01		OCPC	4,237	8:00 AM	359	5:00 PM	415	0.12	42 MPH	3.6%	U	6
EASTON	PURCHASE ST	AT W BRIDGEWATER T/L	1998	6/9/98		OCPC	4,684	7:00 AM	368	5:00 PM	454	0.13			U	6
EASTON	PURCHASE ST	AT W BRIDGEWATER T/L	1995	4/11/95		OCPC	4,281					0.12			U	6
EASTON	PURCHASE ST	AT W BRIDGEWATER T/L	1992	7/20/92		OCPC	3,779					0.11			U	6

Community Traffic Counts 1990-2020

Community	Street	Location	Year	Date	Dir	Source	ADT*	AM Peak	AM Peak	PM Peak	PM Peak	V/C	85% Speed	% Heavy Vehicles	U/R	FC
								Hour	Volume	Hour	Volume					
EASTON	PURCHASE ST	E OF DEPOT ST (RT 123)	2019	7/23/19		OCPC	2,386	8:00 AM	194	3:00 PM	237	0.07	40 MPH	7.6%	U	6
EASTON	PURCHASE ST	E OF DEPOT ST (RT 123)	2016	6/22/16		OCPC	2,284	8:00 AM	157	5:00 PM	221	0.06	44 MPH	13.2%	U	6
EASTON	PURCHASE ST	E OF DEPOT ST (RT 123)	2013	11/6/13		OCPC	2,170	7:00 AM	214	3:00 PM	180	0.06	41 MPH	6.4%	U	6
EASTON	PURCHASE ST	E OF DEPOT ST (RT 123)	2010	5/18/10		OCPC	2,252	7:00 AM	214	3:00 PM	186	0.06	44 MPH	5.6%	U	6
EASTON	PURCHASE ST	E OF DEPOT ST (RT 123)	2007	12/11/07		OCPC	2,323	7:00 AM	238	3:00 PM	206	0.07	43 MPH	5.0%	U	6
EASTON	PURCHASE ST	E OF DEPOT ST (RT 123)	2004	10/19/04		OCPC	1,968	8:00 AM	172	5:00 PM	201	0.06	44 MPH	5.0%	U	6
EASTON	PURCHASE ST	E OF DEPOT ST (RT 123)	2001	6/12/01		OCPC	2,168	9:00 AM	146	6:00 PM	184	0.06	38 MPH	2.3%	U	6
EASTON	PURCHASE ST	E OF DEPOT ST (RT 123)	1998	12/1/98		OCPC	2,273	8:00 AM	174	3:00 PM	194	0.06			U	6
EASTON	PURCHASE ST	E OF DEPOT ST (RT 123)	1995	6/5/95		OCPC	2,724					0.08			U	6
EASTON	PURCHASE ST	E OF DEPOT ST (RT 123)	1992	7/20/92		OCPC	2,248					0.06			U	6
EASTON	PURCHASE ST	E OF TURNPIKE ST	2015	12/9/15		OCPC	4,717	7:00 AM	374	4:00 PM	448	0.13	43 MPH	8.8%	U	6
EASTON	PURCHASE ST	E OF WASHINGTON ST (RT 138)	2015	12/9/15		OCPC	3,114	7:00 AM	234	4:00 PM	298	0.09	29 MPH	10.6%	U	6
EASTON	PURCHASE ST	E OF WASHINGTON ST (RT 138)	2005	11/7/05		OCPC	2,755	7:00 AM	232	4:00 PM	257	0.08	25 MPH	12.1%	U	6
EASTON	PURCHASE ST	E OF WASHINGTON ST (RT 138)	1995	4/11/95		OCPC	2,909					0.08			U	6
EASTON	PURCHASE ST	W OF WASHINGTON ST (RT 138)	2019	7/23/19		OCPC	2,710	8:00 AM	217	4:00 PM	283	0.08	40 MPH	11.3%	U	6
EASTON	PURCHASE ST	W OF WASHINGTON ST (RT 138)	2016	6/22/16		OCPC	2,682	8:00 AM	196	5:00 PM	261	0.08	44 MPH	12.5%	U	6
EASTON	PURCHASE ST	W OF WASHINGTON ST (RT 138)	2015	12/9/15		OCPC	2,484	7:00 AM	182	5:00 PM	231	0.07	44 MPH	11.3%	U	6
EASTON	PURCHASE ST	W OF WASHINGTON ST (RT 138)	2013	11/6/13		OCPC	2,158	7:00 AM	174	4:00 PM	176	0.06	42 MPH	6.6%	U	6
EASTON	PURCHASE ST	W OF WASHINGTON ST (RT 138)	2010	5/18/10		OCPC	2,241	7:00 AM	185	5:00 PM	194	0.06	44 MPH	8.4%	U	6
EASTON	PURCHASE ST	W OF WASHINGTON ST (RT 138)	2007	12/11/07		OCPC	2,198	7:00 AM	198	5:00 PM	201	0.06	43 MPH	5.9%	U	6
EASTON	PURCHASE ST	W OF WASHINGTON ST (RT 138)	2004	8/3/04		OCPC	2,181	9:00 AM	129	4:00 PM	184	0.06	43 MPH	3.5%	U	6
EASTON	PURCHASE ST	W OF WASHINGTON ST (RT 138)	2001	6/12/01		OCPC	2,489	7:00 AM	172	5:00 PM	219	0.07	42 MPH	2.0%	U	6
EASTON	PURCHASE ST	W OF WASHINGTON ST (RT 138)	1998	6/9/98		OCPC	3,294	7:00 AM	250	5:00 PM	249	0.09			U	6
EASTON	PURCHASE ST	W OF WASHINGTON ST (RT 138)	1995	4/11/95		OCPC	2,284					0.06			U	6
EASTON	PURCHASE ST	W OF WASHINGTON ST (RT 138)	1992	7/20/92		OCPC	2,784					0.08			U	6
EASTON	ROCHE BROTHERS WAY	W OF WASHINGTON ST	2010	5/18/10		OCPC	8,520					0.24			U	0
EASTON	ROCHE BROTHERS WAY	W OF WASHINGTON ST	2010	5/18/10		OCPC	8,089					0.23			U	0
EASTON	ROCKLAND ST	AT MANSFIELD T/L	1995			MassDOT	1,800					0.05			U	6
EASTON	ROCKLAND ST	AT MANSFIELD T/L	1993	11/2/93		OCPC	1,480					0.04			U	6
EASTON	SHERIDAN ST	BTWN PARKVIEW & MIDDLE SCHOOLS	2009	10/6/09		OCPC	762	7:00 AM	207	2:00 PM	156	0.02			U	0
EASTON	SHERIDAN ST	N OF COLUMBUS AVE	2016	5/11/16		OCPC	2,663	7:00 AM	336	2:00 PM	311	0.07	35 MPH	2.8%	U	0
EASTON	SHERIDAN ST	N OF LOTHROP ST	2016	5/11/16		OCPC	2,403	7:00 AM	311	2:00 PM	371	0.07	31 MPH	6.0%	U	0
EASTON	SHERIDAN ST	N OF SPOONER ST	2013	5/21/13		OCPC	2,324	7:00 AM	383	2:00 PM	267	0.07	25 MPH	3.7%	U	0
EASTON	SHERIDAN ST	N OF SPOONER ST	2009	10/6/09		OCPC	1,771	7:00 AM	284	2:00 PM	216	0.05	29 MPH	6.7%	U	0
EASTON	SHERIDAN ST	S OF COLUMBUS AVE	2016	5/11/16		OCPC	2,430	7:00 AM	355	2:00 PM	325	0.07	30 MPH	7.7%	U	0
EASTON	SHERIDAN ST	S OF LOTHROP ST	2016	5/11/16		OCPC	910	7:00 AM	147	2:00 PM	117	0.03	36 MPH	7.1%	U	0
EASTON	SHERIDAN ST	S OF SPOONER ST	2013	5/21/13		OCPC	2,316	7:00 AM	344	2:00 PM	305	0.07	35 MPH	8.9%	U	0
EASTON	SHERIDAN ST	S OF SPOONER ST	2009	10/6/09		OCPC	1,866	7:00 AM	311	2:00 PM	265	0.05	34 MPH	6.1%	U	0
EASTON	SHORT ST	E OF CENTER ST	2001	6/12/01		OCPC	3,905	7:00 AM	277	5:00 PM	345	0.11	33 MPH	1.9%	U	0
EASTON	SPOONER ST	E OF SHERIDAN ST	2013	5/21/13		OCPC	925	7:00 AM	163	2:00 PM	156	0.03	33 MPH	1.7%	U	0
EASTON	SPOONER ST	E OF SHERIDAN ST	2009	10/6/09		OCPC	707	7:00 AM	124	2:00 PM	109	0.02	33 MPH	3.2%	U	0
EASTON	SPOONER ST	W OF SHERIDAN ST	2013	5/21/13		OCPC	1,877	7:00 AM	346	2:00 PM	300	0.05	25 MPH	2.1%	U	0
EASTON	SPOONER ST	W OF SHERIDAN ST	2009	10/6/09		OCPC	1,409	7:00 AM	232	2:00 PM	227	0.04	29 MPH	3.0%	U	0
EASTON	SULLIVAN AVE	N OF MAIN ST	2010	11/3/10		OCPC	1,064	11:00 AM	82	2:00 PM	84	0.03	33 MPH	3.5%	U	0
EASTON	SUMMER ST	E OF ELIZABETH WAY	2013	9/11/13		OCPC	2,549	7:00 AM	248	5:00 PM	260	0.07	38 MPH	5.4%	U	0
EASTON	SUMMER ST	W OF CENTER ST	1991			MassDOT	3,000					0.08			U	0
EASTON	SUMMER ST	W OF SHERIDAN ST	2013	9/11/13		OCPC	2,849	7:00 AM	252	5:00 PM	277	0.08	36 MPH	4.0%	U	0
EASTON	TURNPIKE ST	N OF PURCHASE ST	2015	12/9/15		OCPC	8,258	7:00 AM	660	4:00 PM	698	0.23	43 MPH	11.2%	U	5
EASTON	TURNPIKE ST	N OF PURCHASE ST	2005	11/7/05		OCPC	8,963	7:00 AM	811	4:00 PM	775	0.25	46 MPH	10.2%	U	5
EASTON	TURNPIKE ST	S OF PURCHASE ST	2015	12/9/15		OCPC	7,115	7:00 AM	597	4:00 PM	569	0.20	40 MPH	8.2%	U	5
EASTON	TURNPIKE ST	S OF PURCHASE ST	2006	1/10/06		OCPC	7,442	7:00 AM	688	4:00 PM	644	0.21	40 MPH	7.6%	U	5
EASTON	TURNPIKE ST	S OF PURCHASE ST	1998	11/3/98		OCPC	7,026	7:00 AM	602	4:00 PM	589	0.20			U	5

Community Traffic Counts 1990-2020

Community	Street	Location	Year	Date	Dir	Source	ADT*	AM Peak	AM Peak	PM Peak	PM Peak	V/C	85% Speed	% Heavy Vehicles	U/R	FC
								Hour	Volume	Hour	Volume					
EASTON	UNION ST	AT BROCKTON C/L	2005	11/1/05		OCPC	6,465	8:00 AM	487	4:00 PM	528	0.18	47 MPH	7.4%	U	5
EASTON	UNION ST	AT BROCKTON C/L	2000	10/26/00		OCPC	6,564	7:00 AM	445	5:00 PM	560	0.18			U	5
EASTON	UNION ST	AT BROCKTON C/L	2000	6/20/00		OCPC	6,805	8:00 AM	444	5:00 PM	588	0.19			U	5
EASTON	UNION ST	AT BROCKTON C/L	1995	9/25/95		OTHER	5,993					0.17			U	5
EASTON	UNION ST	AT BROCKTON C/L	1994	7/25/94		OCPC	6,495					0.18			U	3
EASTON	UNION ST	E OF WASHINGTON ST (RT 138)	2020	11/4/20		OCPC	5,475	10:00 AM	380	4:00 PM	478	0.15	41 MPH	5.2%	U	5
HALIFAX	CARVER ST	S OF PLYMOUTH ST (RT 106)	2007	5/2/07		OCPC	2,590	7:00 AM	242	4:00 PM	229	0.07	45 MPH	6.1%	R	6
HALIFAX	CARVER ST	S OF PLYMOUTH ST (RT 106)	2000	9/19/00		OCPC	2,441	7:00 AM	254	5:00 PM	238	0.07	41 MPH	4.4%	R	6
HALIFAX	CHERRY ST	W OF WALNUT ST	2002	10/16/02		OCPC	417	8:00 AM	31	2:00 PM	38	0.01	42 MPH	4.1%	U	0
HALIFAX	CIRCUIT ST	E OF LAUREL ST	2018	9/26/18		OCPC	87	9:00 AM	11	4:00 PM	15	0.00	29 MPH	20.8%	U	0
HALIFAX	CIRCUIT ST	W OF LAUREL ST	2018	9/26/18		OCPC	74	10:00 AM	12	5:00 PM	10	0.00	30 MPH	14.4%	U	0
HALIFAX	EAST ST	AT PLYMPTON T/L	2004	2/10/04		OCPC	180	8:00 AM	20	3:00 PM	16	0.01	37 MPH	2.5%	R	0
HALIFAX	ELM ST	AT HANSON T/L	2010	12/15/10		OCPC	2,540	7:00 AM	230	5:00 PM	232	0.07	47 MPH	11.3%	U	6
HALIFAX	ELM ST	S OF FURNACE ST	2010	12/15/10		OCPC	2,520	7:00 AM	190	4:00 PM	238	0.07	45 MPH	13.0%	U	6
HALIFAX	ELM ST	S OF FURNACE ST	2009	9/23/09		OCPC	2,462	7:00 AM	200	5:00 PM	254	0.07	42 MPH	8.7%	U	6
HALIFAX	ELM ST	S OF FURNACE ST	2005	8/24/05		OCPC	2,925	7:00 AM	221	5:00 PM	294	0.08	43 MPH	6.3%	U	6
HALIFAX	ELM ST	S OF FURNACE ST	1999	8/23/99		OCPC	2,494	7:00 AM	186	5:00 PM	253	0.07			U	6
HALIFAX	ELM ST	S OF FURNACE ST	1996	6/17/96		OCPC	4,151	7:00 AM	281	5:00 PM	322	0.12			U	6
HALIFAX	ELM ST	S OF POND ST	2010	12/15/10		OCPC	2,891	7:00 AM	221	5:00 PM	272	0.08	45 MPH	8.2%	U	6
HALIFAX	ELM ST	S OF POND ST	2009	9/23/09		OCPC	2,840	7:00 AM	246	5:00 PM	294	0.08	44 MPH	5.1%	U	6
HALIFAX	ELM ST	S OF POND ST	2005	8/24/05		OCPC	3,364	7:00 AM	244	5:00 PM	329	0.09	47 MPH	5.7%	U	6
HALIFAX	ELM ST	S OF POND ST	1999	8/23/99		OCPC	2,879	7:00 AM	216	5:00 PM	191	0.08			U	6
HALIFAX	FRANKLIN ST	AT PLYMPTON T/L	2009	8/4/09		OCPC	2,084	7:00 AM	155	4:00 PM	190	0.06	48 MPH	9.7%	R	6
HALIFAX	FRANKLIN ST	AT PLYMPTON T/L	2005	6/7/05		OCPC	2,291	7:00 AM	195	5:00 PM	205	0.06	45 MPH	6.3%	R	6
HALIFAX	FRANKLIN ST	AT PLYMPTON T/L	2002	9/17/02		OCPC	2,194	8:00 AM	214	5:00 PM	208	0.06	46 MPH	3.8%	R	6
HALIFAX	FRANKLIN ST	AT PLYMPTON T/L	2002	8/13/02		OCPC	2,332	7:00 AM	163	4:00 PM	220	0.07			R	6
HALIFAX	FRANKLIN ST	AT PLYMPTON T/L	1997	11/12/97		OCPC	2,300	9:00 AM	250	7:00 PM	208	0.06			R	6
HALIFAX	FRANKLIN ST	AT PLYMPTON T/L	1990	7/30/90		OCPC	1,768					0.05			R	6
HALIFAX	FRANKLIN ST	N OF HAYWARD ST	2007	5/2/07		OCPC	2,003	7:00 AM	200	5:00 PM	180	0.06	49 MPH	11.0%	U	6
HALIFAX	FRANKLIN ST	S OF SOUTH ST	2007	5/2/07		OCPC	2,042	7:00 AM	199	5:00 PM	184	0.06	46 MPH	4.8%	U	6
HALIFAX	FURNACE ST	S OF ELM ST	2005	8/24/05		OCPC	532	8:00 AM	42	5:00 PM	50	0.01	38 MPH	6.6%	U	0
HALIFAX	HEMLOCK LN	N OF PLYMOUTH ST (RT 106)	2011	10/18/11		OCPC	281	7:00 AM	24	12:00 PM	26	0.01	30 MPH	15.7%	U	0
HALIFAX	INDIAN PATH RD	N OF PLYMOUTH ST (RT 106)	1998	9/22/98		OCPC	748	7:00 AM	55	6:00 PM	74	0.02			U	0
HALIFAX	INDIAN PATH RD	N OF PLYMOUTH ST (RT 106)	1998	5/12/98		OCPC	774	7:00 AM	50	6:00 PM	71	0.02			U	0
HALIFAX	INDIAN PATH RD	N OF PLYMOUTH ST (RT 106)	1992			MassDOT	700					0.02			U	0
HALIFAX	LAUREL ST	N OF CIRCUIT ST	2018	9/26/18		OCPC	66	8:00 AM	13	5:00 PM	12	0.00	29 MPH	10.7%	U	0
HALIFAX	LAUREL ST	S OF CIRCUIT ST	2018	9/26/18		OCPC	44	8:00 AM	4	4:00 PM	8	0.00	29 MPH	7.6%	U	0
HALIFAX	LINGAN ST	W OF MONPONSETT ST (RT 58)	1998	9/22/98		OCPC	946	8:00 AM	60	5:00 PM	90	0.03	37 MPH	3.0%	U	0
HALIFAX	LINGAN ST	W OF MONPONSETT ST (RT 58)	1998	5/12/98		OCPC	1,172	7:00 AM	70	5:00 PM	123	0.03			U	0
HALIFAX	OAK ST	E OF HOLMES ST (RT 36)	2010	6/9/10		OCPC	2,553	7:00 AM	192	5:00 PM	219	0.07	43 MPH	3.7%	U	0
HALIFAX	OAK ST	E OF HOLMES ST (RT 36)	2001	7/17/01		OCPC	2,656	7:00 AM	189	5:00 PM	224	0.07	39 MPH	1.4%	U	0
HALIFAX	OAK ST	W OF HOLMES ST (RT 36)	2010	6/9/10		OCPC	2,253	7:00 AM	154	5:00 PM	196	0.06	43 MPH	8.8%	U	0
HALIFAX	OAK ST	W OF HOLMES ST (RT 36)	2001	7/21/01		OCPC	2,399	8:00 AM	148	6:00 PM	214	0.07	42 MPH	2.3%	U	0
HALIFAX	OLD PLYMOUTH ST	E OF CHRISTMAS TREE LN	2006	3/14/06		OCPC	1,738	7:00 AM	124	5:00 PM	176	0.05	40 MPH	4.6%	U	6
HALIFAX	OLD PLYMOUTH ST	E OF ELM ST	2006	3/14/06		OCPC	2,615	7:00 AM	209	5:00 PM	264	0.07	40 MPH	5.3%	U	6
HALIFAX	OLD PLYMOUTH ST	E OF ELM ST	1996	6/17/96		OCPC	4,056	7:00 AM	277	5:00 PM	320	0.11			U	6
HALIFAX	OLD PLYMOUTH ST	E OF PLYMOUTH ST (RT 106)	2006	3/14/06		OCPC	636	7:00 AM	48	4:00 PM	61	0.02	38 MPH	9.9%	U	0
HALIFAX	OLD PLYMOUTH ST	W OF ELM ST	2006	3/14/06		OCPC	197	6:00 AM	16	3:00 PM	26	0.01	37 MPH	11.8%	U	0
HALIFAX	OLD PLYMOUTH ST	W OF ELM ST	1996	6/17/96		OCPC	234	8:00 AM	15	6:00 PM	24	0.01			U	6
HALIFAX	PINE ST	N OF PLYMOUTH ST (RT 106)	2010	12/8/10		OCPC	890	7:00 AM	82	4:00 PM	91	0.03	32 MPH	11.0%	U	0
HALIFAX	PINE ST	N OF PLYMOUTH ST (RT 106)	2006	7/11/06		OCPC	1,072	7:00 AM	85	4:00 PM	107	0.03	30 MPH	5.7%	U	0
HALIFAX	PINE ST	S OF PLYMOUTH ST (RT 106)	2017	9/27/17		OCPC	1,315	7:00 AM	103	4:00 PM	136	0.04	45 MPH	7.6%	U	0

Community Traffic Counts 1990-2020

Community	Street	Location	Year	Date	Dir	Source	ADT*	AM Peak	AM Peak	PM Peak	PM Peak	V/C	85%	% Heavy	U/R	FC
								Hour	Volume	Hour	Volume	Ratio	Speed	Vehicles		
HALIFAX	PINE ST	S OF PLYMOUTH ST (RT 106)	2010	12/8/10		OCPC	1,065	7:00 AM	100	4:00 PM	109	0.03	43 MPH	13.3%	U	0
HALIFAX	PINE ST	S OF PLYMOUTH ST (RT 106)	2006	7/11/06		OCPC	1,077	7:00 AM	80	5:00 PM	104	0.03	43 MPH	5.8%	U	0
HALIFAX	PINE ST	S OF PLYMOUTH ST (RT 106)	1999	8/23/99		OCPC	930	7:00 AM	55	5:00 PM	105	0.03			U	0
HALIFAX	RIVER ST	E OF WOOD ST	2007	5/2/07		OCPC	774	7:00 AM	45	3:00 PM	70	0.02	45 MPH	6.6%	U	6
HALIFAX	RIVER ST	N OF PRATT ST	2002	9/17/02		OCPC	854	8:00 AM	58	5:00 PM	86	0.02	45 MPH	2.0%	R	6
HALIFAX	RIVER ST	N OF PRATT ST	1990	7/30/90		OCPC	737					0.02			R	6
HALIFAX	SOUTH ST	S OF CARVER ST	2007	5/2/07		OCPC	3,861	7:00 AM	320	4:00 PM	351	0.11	43 MPH	9.2%	U	6
HALIFAX	SOUTH ST	S OF FRANKLIN ST	2007	5/2/07		OCPC	1,813	8:00 AM	116	4:00 PM	152	0.05	45 MPH	8.3%	R	6
HALIFAX	SOUTH ST	S OF FRANKLIN ST	2002	9/17/02		OCPC	1,707	8:00 AM	112	5:00 PM	176	0.05	44 MPH	1.4%	R	6
HALIFAX	SOUTH ST	S OF FRANKLIN ST	1991	9/30/91		OCPC	1,861					0.05			R	6
HALIFAX	SOUTH ST	S OF PLYMOUTH ST (RT 106)	2011	10/12/11		OCPC	1,490	9:00 AM	89	5:00 PM	138	0.04	39 MPH	9.4%	U	0
HALIFAX	SOUTH ST	S OF PLYMOUTH ST (RT 106)	2007	5/2/07		OCPC	1,873	8:00 AM	127	4:00 PM	168	0.05	40 MPH	7.8%	U	0
HALIFAX	SOUTH ST	S OF RIVER ST	2007	5/2/07		OCPC	951	7:00 AM	69	5:00 PM	84	0.03	45 MPH	8.5%	U	0
HALIFAX	SUMMIT ST	E OF WALNUT ST	2000	9/26/00		OCPC	423	7:00 AM	29	6:00 PM	42	0.01	37 MPH	2.7%	U	0
HALIFAX	WALNUT ST	N OF THOMPSON	2010	12/8/10		OCPC	1,945	7:00 AM	148	4:00 PM	172	0.05	45 MPH	15.8%	U	5
HALIFAX	WALNUT ST	S OF SUMMIT ST	2002	10/16/02		OCPC	1,832	8:00 AM	177	6:00 PM	161	0.05	42 MPH	5.5%	U	5
HALIFAX	WALNUT ST	S OF SUMMIT ST	2000	9/26/00		OCPC	1,367	7:00 AM	140	5:00 PM	139	0.04	43 MPH	4.0%	U	5
HANOVER	BROADWAY	E OF CROSS ST	2017	11/1/17		OCPC	6,004	8:00 AM	525	4:00 PM	579	0.17	43 MPH	15.1%	U	5
HANOVER	BROADWAY	E OF WATER ST	2017	11/1/17		OCPC	5,989	8:00 AM	541	4:00 PM	583	0.17	44 MPH	8.1%	U	5
HANOVER	BROADWAY	W OF CROSS ST	2017	11/1/17		OCPC	3,784	8:00 AM	326	5:00 PM	379	0.11	41 MPH	11.1%	U	5
HANOVER	CEDAR ST	E OF WHITING ST	2015	11/18/15		OCPC	2,052	7:00 AM	394	2:00 PM	221	0.06	43 MPH	8.7%	U	6
HANOVER	CENTER ST	S OF HANOVER ST (RT 139)	2019	10/9/19		OCPC	5,251	7:00 AM	390	5:00 PM	554	0.15	42 MPH	9.8%	U	6
HANOVER	CROSS ST	N OF BROADWAY	2017	11/1/17		OCPC	3,788	8:00 AM	369	5:00 PM	367	0.11	43 MPH	11.4%	U	6
HANOVER	DILLINGHAM WAY	E OF MAIN ST	2016	9/14/16		OCPC	1,578	7:00 AM	106	5:00 PM	158	0.04	41 MPH	9.9%	U	0
HANOVER	EAST ST	E OF WASHINGTON ST (RT 53)	2016	9/14/16		OCPC	2,019	8:00 AM	144	5:00 PM	193	0.06	42 MPH	9.8%	U	0
HANOVER	GROVE ST	N OF HANOVER ST (RT 139)	2019	9/11/19		OCPC	1,644	7:00 AM	178	5:00 PM	160	0.05	38 MPH	12.0%	U	0
HANOVER	GROVE ST	S OF HANOVER ST (RT 139)	2019	9/11/19		OCPC	1,455	7:00 AM	165	5:00 PM	150	0.04	34 MPH	5.4%	U	0
HANOVER	HANOVER ST	N OF ROCKLAND ST (RT 139)	2019	10/23/19		OCPC	1,415	8:00 AM	90	5:00 PM	147	0.04	36 MPH	5.1%	U	0
HANOVER	MAIN ST	N OF HANOVER ST (RT 139)	2019	10/9/19		OCPC	5,270	7:00 AM	497	5:00 PM	575	0.15	40 MPH	7.1%	U	5
HANOVER	MYRTLE ST	E OF CIRCUIT ST	2018	12/12/18		OCPC	2,956	7:00 AM	260	5:00 PM	287	0.08	47 MPH	15.5%	U	6
HANOVER	MYRTLE ST	W OF CENTER ST	2018	12/12/18		OCPC	2,931	7:00 AM	254	4:00 PM	288	0.08	44 MPH	13.5%	U	6
HANOVER	PLAIN ST	N OF HANOVER ST (RT 139)	2019	9/11/19		OCPC	3,022	7:00 AM	298	5:00 PM	326	0.08	42 MPH	20.7%	U	6
HANOVER	PLAIN ST	S OF HANOVER ST (RT 139)	2019	9/11/19		OCPC	2,400	7:00 AM	255	5:00 PM	260	0.07	35 MPH	12.4%	U	6
HANOVER	PLEASANT ST	S OF CEDAR ST	2015	11/18/15		OCPC	8,000	7:00 AM	721	5:00 PM	739	0.23	41 MPH	10.2%	U	6
HANOVER	WATER ST	S OF BROADWAY	2017	11/1/17		OCPC	640	7:00 AM	57	3:00 PM	82	0.02	42 MPH	5.2%	U	0
HANOVER	WHITING ST	N OF CEDAR ST	2015	11/18/15		OCPC	9,645	7:00 AM	1,055	3:00 PM	909	0.27	40 MPH	7.6%	U	6
HANOVER	WINTER ST	S OF CIRCUIT ST	2018	10/24/18		OCPC	3,456	7:00 AM	329	5:00 PM	323	0.10	39 MPH	16.6%	U	6
HANOVER	WINTER ST	W OF BROADWAY ST	2018	10/24/18		OCPC	3,512	7:00 AM	300	4:00 PM	324	0.10	38 MPH	18.8%	U	6
HANOVER	WOODLAND DR	S OF BERRY ST	2016	9/14/16		OCPC	1,720	11:00 AM	118	12:00 PM	179	0.05	39 MPH	2.6%	U	0
HANOVER	WOODLAND DR	W OF CURTIS RD	2016	9/14/16		OCPC	3,256	11:00 AM	231	5:00 PM	302	0.09	38 MPH	9.2%	U	0
HANSON	BROOK ST	AT PEMBROKE T/L	2006	12/13/06		OCPC	2,284	7:00 AM	184	4:00 PM	215	0.06	43 MPH	8.4%	U	6
HANSON	BROOK ST	AT PEMBROKE T/L	2000	10/3/00		OCPC	5,893	7:00 AM	434	5:00 PM	546	0.17	44 MPH	3.4%	U	6
HANSON	BROOK ST	E OF WINTER ST	2006	11/27/06		OCPC	2,780	7:00 AM	224	4:00 PM	258	0.08	42 MPH	4.6%	U	6
HANSON	BROOK ST	E OF WINTER ST	2004	5/11/04		OCPC	2,655	8:00 AM	184	5:00 PM	252	0.07	42 MPH	3.5%	U	6
HANSON	CROOKER PL	S OF MAIN ST (RT 27)	2002			MassDOT	40					0.00			U	0
HANSON	E WASHINGTON ST	AT PEMBROKE T/L	2006	12/13/06		OCPC	749	7:00 AM	54	5:00 PM	74	0.02	40 MPH	5.3%	U	6
HANSON	E WASHINGTON ST	E OF KING ST	2007	9/26/07		OCPC	2,258	7:00 AM	176	4:00 PM	205	0.06	41 MPH	6.9%	U	6
HANSON	E WASHINGTON ST	E OF LIBERTY ST (RT 58)	2019	6/12/19		OCPC	6,598	7:00 AM	614	4:00 PM	682	0.19	38 MPH	11.5%	U	6
HANSON	E WASHINGTON ST	E OF LIBERTY ST (RT 58)	2018	10/24/18		OCPC	6,618	7:00 AM	617	5:00 PM	663	0.19	38 MPH	8.2%	U	6
HANSON	E WASHINGTON ST	E OF LIBERTY ST (RT 58)	2009	6/10/09		OCPC	4,606	7:00 AM	388	5:00 PM	462	0.13	44 MPH	8.9%	U	6
HANSON	E WASHINGTON ST	E OF LIBERTY ST (RT 58)	2006	11/27/06		OCPC	4,224	7:00 AM	356	4:00 PM	391	0.12	45 MPH	6.2%	U	6
HANSON	E WASHINGTON ST	E OF WINTER ST	2018	10/24/18		OCPC	1,592	7:00 AM	134	5:00 PM	155	0.04	41 MPH	8.2%	U	6

Community Traffic Counts 1990-2020

Community	Street	Location	Year	Date	Dir	Source	ADT*	AM Peak	AM Peak	PM Peak	PM Peak	V/C	85%	% Heavy	U/R	FC
								Hour	Volume	Hour	Volume	Ratio	Speed	Vehicles		
HANSON	E WASHINGTON ST	E OF WINTER ST	2004	5/11/04		OCPC	1,648	7:00 AM	122	5:00 PM	159	0.05	44 MPH	3.9%	U	6
HANSON	E WASHINGTON ST	W OF WINTER ST	2018	10/24/18		OCPC	6,380	7:00 AM	597	4:00 PM	605	0.18	39 MPH	9.6%	U	5
HANSON	E WASHINGTON ST	W OF WINTER ST	2007	9/26/07		OCPC	4,461	7:00 AM	356	5:00 PM	428	0.13	44 MPH	10.3%	U	5
HANSON	ELM ST	AT HALIFAX T/L	2010	12/15/10		OCPC	2,540		230		232	0.07	47 MPH	0.0%	U	6
HANSON	ELM ST	AT HALIFAX T/L	2009	9/29/09		OCPC	2,518	7:00 AM	238	5:00 PM	256	0.07	45 MPH	10.5%	U	6
HANSON	ELM ST	AT HALIFAX T/L	2006	11/27/06		OCPC	3,466	7:00 AM	320	5:00 PM	332	0.10	47 MPH	6.9%	U	6
HANSON	ELM ST	AT HALIFAX T/L	2005	8/24/05		OCPC	3,011	7:00 AM	243	5:00 PM	284	0.08	46 MPH	6.9%	U	6
HANSON	ELM ST	AT HALIFAX T/L	2003	5/20/03		OCPC	2,847	8:00 AM	248	5:00 PM	258	0.08	50 MPH	4.5%	U	6
HANSON	ELM ST	S OF MAIN ST (RT 27)	2013	10/29/13		OCPC	3,791	7:00 AM	322	5:00 PM	362	0.11	45 MPH	10.4%	U	6
HANSON	FRANKLIN ST	AT E BRIDGEWATER T/L	2013	10/29/13		OCPC	2,571	7:00 AM	199	5:00 PM	270	0.07	41 MPH	8.4%	U	5
HANSON	HIGH ST	N OF MAIN ST (RT 27)	2004	3/23/04		OCPC	2,570	8:00 AM	194	5:00 PM	238	0.07	42 MPH	3.2%	U	6
HANSON	HIGH ST	S OF COUNTY RD (RT 14)	2009	8/4/09		OCPC	2,758	9:00 AM	180	4:00 PM	236	0.08	43 MPH	4.5%	U	6
HANSON	HIGH ST	S OF COUNTY RD (RT 14)	2003	10/28/03		OCPC	2,685	9:00 AM	184	7:00 PM	247	0.08	43 MPH	3.6%	U	6
HANSON	HIGH ST	S OF COUNTY RD (RT 14)	1997	10/15/97		OCPC	3,463	8:00 AM	222	6:00 PM	309	0.10			U	6
HANSON	HOLMES ST	E OF PHILLIPS ST	2006	11/27/06		OCPC	692	7:00 AM	44	3:00 PM	61	0.02	40 MPH	6.5%	U	0
HANSON	HOLMES ST	S OF COUNTY RD (RT 14)	2001	6/26/01		OCPC	1,152	9:00 AM	71	5:00 PM	104	0.03	38 MPH	2.4%	U	0
HANSON	KING ST	AT HANOVER T/L	2004	5/11/04		OCPC	4,311	8:00 AM	328	5:00 PM	418	0.12	41 MPH	4.5%	U	6
HANSON	KING ST	AT HANOVER T/L	1990	9/17/90		OCPC	2,834					0.08			U	6
HANSON	KING ST	S OF WHITMAN ST	2007	9/26/07		OCPC	2,168	7:00 AM	162	4:00 PM	218	0.06			U	6
HANSON	PHILLIPS ST	N OF MAIN ST (RT 27)	2004	3/23/04		OCPC	951	8:00 AM	75	5:00 PM	105	0.03	38 MPH	4.1%	U	0
HANSON	PLEASANT ST	N OF REED ST	2005	5/17/05		OCPC	939	7:00 AM	71	4:00 PM	92	0.03	40 MPH	6.2%	U	0
HANSON	PLEASANT ST	S OF REED ST	2005	5/17/05		OCPC	1,160	6:00 AM	100	4:00 PM	130	0.03	37 MPH	5.1%	U	0
HANSON	PLEASANT ST	S OF REED ST	2001			MassDOT	1,800					0.05			U	0
HANSON	REED ST	W OF PLEASANT ST	2005	5/17/05		OCPC	1,120	6:00 AM	90	4:00 PM	103	0.03	40 MPH	3.7%	U	0
HANSON	SOUTH ST	AT PEMBROKE T/L	2006	11/27/06		OCPC	1,919	7:00 AM	174	5:00 PM	190	0.05	39 MPH	3.7%	U	0
HANSON	SPRING ST	AT ROCKLAND T/L	2009	6/10/09		OCPC	5,020	7:00 AM	418	3:00 PM	459	0.14	45 MPH	6.3%	U	5
HANSON	SPRING ST	AT ROCKLAND T/L	2006	11/27/06		OCPC	4,394	7:00 AM	422	4:00 PM	378	0.12	45 MPH	4.8%	U	5
HANSON	SPRING ST	AT ROCKLAND T/L	2001	6/26/01		OCPC	5,047	8:00 AM	314	6:00 PM	462	0.14	39 MPH	3.5%	U	5
HANSON	SPRING ST	AT ROCKLAND T/L	1998			MassDOT	4,400					0.12			U	5
HANSON	SPRING ST	AT ROCKLAND T/L	1996			MassDOT	4,000					0.11			U	5
HANSON	SPRING ST	AT ROCKLAND T/L	1995			MassDOT	4,800					0.14			U	5
HANSON	SPRING ST	AT ROCKLAND T/L	1993			MassDOT	3,800					0.11			U	5
HANSON	SPRING ST	AT ROCKLAND T/L	1992			MassDOT	4,300					0.12			U	5
HANSON	SPRING ST	AT ROCKLAND T/L	1990			MassDOT	4,208					0.12			U	5
HANSON	STATE ST	AT HANOVER T/L	2004	5/11/04		OCPC	2,991	7:00 AM	191	5:00 PM	313	0.08	38 MPH	2.4%	U	6
HANSON	STATE ST	AT HANOVER T/L	1990	9/17/90		OCPC	2,916					0.08			U	6
HANSON	STATE ST	S OF BROADWAY	2017	11/1/17		OCPC	3,489	8:00 AM	581	5:00 PM	293	0.10	40 MPH	10.6%	U	6
HANSON	STATE ST	S OF E WASHINGTON ST	2004	5/11/04		OCPC	2,082	8:00 AM	130	5:00 PM	208	0.06	43 MPH	2.7%	U	6
HANSON	UNION ST	AT PEMBROKE T/L	2004	5/18/04		OCPC	3,266	8:00 AM	198	5:00 PM	300	0.09	44 MPH	4.8%	U	6
HANSON	W WASHINGTON ST	N OF COUNTY RD (RT 14)	2009	6/10/09		OCPC	3,614	7:00 AM	325	5:00 PM	359	0.10	45 MPH	9.5%	U	6
HANSON	W WASHINGTON ST	N OF COUNTY RD (RT 14)	2001	6/26/01		OCPC	3,112	8:00 AM	218	5:00 PM	295	0.09	37 MPH	3.8%	U	6
HANSON	W WASHINGTON ST	W OF SPRING ST (RT 58)	2019	6/12/19		OCPC	5,777	7:00 AM	555	4:00 PM	609	0.16	43 MPH	7.6%	U	6
HANSON	WHITMAN ST	E OF KING ST	2007	9/26/07		OCPC	4,591	7:00 AM	346	5:00 PM	434	0.13	37 MPH	5.3%	U	6
HANSON	WHITMAN ST	E OF SPRING ST (RT 58)	2009	6/10/09		OCPC	4,254	7:00 AM	340	5:00 PM	382	0.12	47 MPH	7.3%	U	5
HANSON	WHITMAN ST	E OF SPRING ST (RT 58)	2001	6/26/01		OCPC	4,027	8:00 AM	265	5:00 PM	370	0.11			U	5
HANSON	WHITMAN ST	W OF WINTER ST	2007	9/26/07		OCPC	2,346	7:00 AM	204	4:00 PM	220	0.07			U	5
HANSON	WHITMAN-HANSON DWY	E OF FRANKLIN ST (RT 27)	2015	10/14/15		OCPC	3,177	6:00 AM	558	6:00 PM	350	0.09	26 MPH	0.0%	U	0
HANSON	WHITMAN-HANSON DWY	N OF MAIN DWY	2015	10/14/15		OCPC	363	10:00 AM	38	1:00 PM	50	0.01	26 MPH	0.0%	U	0
HANSON	WINTER ST	AT HANOVER T/L	2004	5/11/04		OCPC	7,596	8:00 AM	558	5:00 PM	717	0.21	42 MPH	4.7%	U	5
HANSON	WINTER ST	N OF LIBERTY ST (RT 14/58)	2009	6/10/09		OCPC	6,165	7:00 AM	456	5:00 PM	580	0.17	44 MPH	7.5%	U	5
HANSON	WINTER ST	N OF LIBERTY ST (RT 14/58)	2003	10/28/03		OCPC	6,232	9:00 AM	484	7:00 PM	618	0.18	45 MPH	4.1%	U	5
HANSON	WINTER ST	N OF LIBERTY ST (RT 14/58)	1997	10/15/97		OCPC	5,826	8:00 AM	425	6:00 PM	554	0.16			U	5

Community Traffic Counts 1990-2020

Community	Street	Location	Year	Date	Dir	Source	ADT*	AM Peak	AM Peak	PM Peak	PM Peak	V/C	85%	% Heavy	U/R	FC
								Hour	Volume	Hour	Volume	Ratio	Speed	Vehicles		
HANSON	WINTER ST	S OF E WASHINGTON ST	2007	9/26/07		OCPC	4,524	8:00 AM	358	5:00 PM	431	0.13	45 MPH	6.2%	U	5
HANSON	WINTER ST	S OF WHITMAN ST	2004	5/11/04		OCPC	7,037	8:00 AM	512	5:00 PM	698	0.20	43 MPH	3.7%	U	5
KINGSTON	BOUNDARY ST	E OF MAIN ST (RT 3A)	2002			MassDOT	280					0.01			U	0
KINGSTON	BROOKDALE ST	E OF PEMBROKE ST (RT 27)	2007	7/17/07		OCPC	930	8:00 AM	66	5:00 PM	86	0.03	42 MPH	4.8%	U	6
KINGSTON	CHAPEL ST	E OF SCHOOL ST	2020	10/6/20		OCPC	525	8:00 AM	37	3:00 PM	71	0.01	35 MPH	9.3%	U	0
KINGSTON	CRANBERRY RD	AT TRANSFER STATION	2018	10/23/18		OCPC	977					0.03			U	0
KINGSTON	CRANBERRY RD	E OF INDEPENDENCE DR	1999	12/6/99		OCPC	8,643	7:00 AM	716	6:00 PM	815	0.24			U	0
KINGSTON	CRANBERRY RD	N OF GALLEN RD	2009	4/28/09		OCPC	792	10:00 AM	108	2:00 PM	110	0.02	42 MPH	7.6%	U	0
KINGSTON	CRANBERRY RD	N OF GALLEN RD	2006	3/6/06		OCPC	768	11:00 AM	66	12:00 PM	102	0.02	42 MPH	6.5%	U	0
KINGSTON	CRANBERRY RD	N OF GALLEN RD	2006	3/4/06		OCPC	1,634	11:00 AM	280	12:00 PM	208	0.05	42 MPH	3.5%	U	0
KINGSTON	CRESCENT ST	N OF SMITHS LN	2006	5/23/06		OCPC	3,504	9:00 AM	218	4:00 PM	276	0.10	29 MPH	4.2%	U	6
KINGSTON	CRESCENT ST	N OF SMITHS LN	2002	6/4/02		OCPC	3,280	11:00 AM	208	3:00 PM	274	0.09			U	6
KINGSTON	CRESCENT ST	S OF MAIN ST (RT 3A)	2018	6/12/18		OCPC	3,824	11:00 AM	247	5:00 PM	313	0.11	29 MPH	5.5%	U	6
KINGSTON	CRESCENT ST	S OF SMITHS LN	2006	5/23/06		OCPC	2,716	10:00 AM	181	12:00 PM	238	0.08	33 MPH	4.6%	U	6
KINGSTON	CRESCENT ST	S OF SMITHS LN	2002	6/4/02		OCPC	3,330	11:00 AM	229	3:00 PM	288	0.09			U	6
KINGSTON	CRESCENT ST	S OF SMITHS LN	1996	9/2/96		OCPC	2,887	10:00 AM	240	12:00 PM	221	0.08			U	6
KINGSTON	CRESCENT ST	W OF KENNEDY RD	2018	6/12/18		OCPC	2,363	8:00 AM	159	4:00 PM	192	0.07	30 MPH	8.0%	U	6
KINGSTON	ELDER AVE	W OF BRADFORD AVE	2010	7/20/10		OCPC	576	7:00 AM	85	4:00 PM	51	0.02	30 MPH	0.0%	U	0
KINGSTON	ELDER AVE	W OF SPRING ST	2004	6/22/04		OCPC	913	8:00 AM	90	5:00 PM	84	0.03	28 MPH	12.4%	U	0
KINGSTON	ELM ST	S OF MAIN ST (RT 106)	2018	5/5/18		OCPC	2,591	10:00 AM	265	4:00 PM	263	0.07	32 MPH	3.8%	U	6
KINGSTON	ELM ST	S OF MAIN ST (RT 106)	2018	5/2/18		OCPC	3,239	8:00 AM	260	5:00 PM	344	0.09	32 MPH	6.1%	U	6
KINGSTON	ELM ST	S OF MAIN ST (RT 106)	2016	5/3/16		OCPC	2,768	7:00 AM	222	4:00 PM	289	0.08	41 MPH	7.5%	U	6
KINGSTON	ELM ST	S OF MAIN ST (RT 106)	2010	9/14/10		OCPC	2,707	7:00 AM	173	5:00 PM	258	0.08	40 MPH	0.0%	U	6
KINGSTON	ELM ST	S OF MAIN ST (RT 106)	2007	7/17/07		OCPC	2,739	8:00 AM	175	5:00 PM	225	0.08	38 MPH	2.9%	U	6
KINGSTON	ELM ST	S OF MAIN ST (RT 106)	2002	10/29/02		OCPC	3,547	9:00 AM	269	5:00 PM	362	0.10	33 MPH	1.2%	U	6
KINGSTON	ELM ST	S OF MAIN ST (RT 106)	1997	7/16/97		OCPC	4,080	9:00 AM	274	6:00 PM	338	0.11			U	6
KINGSTON	EVERGREEN ST	W OF SUMMER ST (RT 3A)	2018	5/5/18		OCPC	4,591	10:00 AM	421	12:00 PM	409	0.13	42 MPH	8.0%	U	5
KINGSTON	EVERGREEN ST	W OF SUMMER ST (RT 3A)	2018	5/2/18		OCPC	5,737	8:00 AM	398	4:00 PM	501	0.16	42 MPH	9.1%	U	5
KINGSTON	EVERGREEN ST	W OF SUMMER ST (RT 3A)	2016	5/3/16		OCPC	5,737	8:00 AM	379	5:00 PM	533	0.16	43 MPH	7.5%	U	5
KINGSTON	EVERGREEN ST	W OF SUMMER ST (RT 3A)	2007	7/17/07		OCPC	5,354	8:00 AM	368	5:00 PM	422	0.15	43 MPH	4.7%	U	5
KINGSTON	EVERGREEN ST	W OF SUMMER ST (RT 3A)	2006	5/9/06		OCPC	5,522	9:00 AM	384	4:00 PM	482	0.16			U	5
KINGSTON	EVERGREEN ST	W OF SUMMER ST (RT 3A)	1999	5/17/99		OCPC	6,676	9:00 AM	385	6:00 PM	566	0.19	37 MPH	3.7%	U	5
KINGSTON	EVERGREEN ST	W OF SUMMER ST (RT 3A)	1997	11/4/97		OCPC	5,654	10:00 AM	379	5:00 PM	486	0.16			U	5
KINGSTON	GREEN ST	W OF SUMMER ST (RT 3A)	2018	5/5/18		OCPC	1,963	10:00 AM	226	12:00 PM	193	0.06	33 MPH	4.5%	U	0
KINGSTON	GREEN ST	W OF SUMMER ST (RT 3A)	2018	5/2/18		OCPC	2,352	8:00 AM	178	5:00 PM	242	0.07	32 MPH	5.5%	U	0
KINGSTON	GREEN ST	W OF SUMMER ST (RT 3A)	2016	5/3/16		OCPC	2,172	11:00 AM	160	5:00 PM	256	0.06	32 MPH	6.3%	U	0
KINGSTON	GREEN ST	W OF SUMMER ST (RT 3A)	2010	9/14/10		OCPC	2,406	9:00 AM	150	5:00 PM	223	0.07	37 MPH		U	0
KINGSTON	GREEN ST	W OF SUMMER ST (RT 3A)	2006	5/9/06		OCPC	2,605	9:00 AM	190	4:00 PM	233	0.07	36 MPH	3.0%	U	0
KINGSTON	GROVE ST	E OF LAKE ST	1997	10/7/97		OCPC	1,512	8:00 AM	105	6:00 PM	149	0.04	56 MPH		U	6
KINGSTON	GROVE ST	W OF FOXWORTH LN	2001	10/9/01		OCPC	1,891	8:00 AM	122	6:00 PM	180	0.05	48 MPH	1.9%	U	6
KINGSTON	GROVE ST	W OF FOXWORTH LN	1997	10/7/97		OCPC	1,973	8:00 AM	127	5:00 PM	183	0.06	50 MPH		U	6
KINGSTON	GROVE ST	W OF PEMBROKE ST (RT 27)	2003	11/18/03		OCPC	2,470	8:00 AM	166	4:00 PM	226	0.07	43 MPH	2.2%	U	6
KINGSTON	GROVE ST	W OF PEMBROKE ST (RT 27)	2003	7/22/03		OCPC	2,685	8:00 AM	150	4:00 PM	234	0.08	43 MPH	1.8%	U	6
KINGSTON	HILLTOP AVE	S OF MAIN ST (RT 3A)	1998	9/8/98		OCPC	1,170	8:00 AM	206	12:00 PM	97	0.03			U	0
KINGSTON	HOWLANDS LN	E OF MAIN ST (RT 3A)	2018	6/12/18		OCPC	4,032	11:00 AM	266	5:00 PM	354	0.11	30 MPH	4.7%	U	6
KINGSTON	HOWLANDS LN	E OF MAIN ST (RT 3A)	2006	5/23/06		OCPC	3,796	7:00 AM	221	4:00 PM	322	0.11	34 MPH	6.7%	U	6
KINGSTON	HOWLANDS LN	E OF MAIN ST (RT 3A)	2002	6/4/02		OCPC	3,988	8:00 AM	243	5:00 PM	324	0.11			U	6
KINGSTON	HOWLANDS LN	E OF MAIN ST (RT 3A)	1998	4/14/98		OCPC	3,458	7:00 AM	201	4:00 PM	301	0.10			U	6
KINGSTON	HOWLANDS LN	E OF MAIN ST (RT 3A)	1997	12/2/97		OCPC	3,922	8:00 AM	243	6:00 PM	352	0.11			U	6
KINGSTON	HOWLANDS LN	S OF COLE ST	2018	6/12/18		OCPC	2,192	7:00 AM	163	5:00 PM	200	0.06	38 MPH	5.3%	U	6
KINGSTON	INDEPENDENCE MALL DR	N OF CRANBERRY DR	1998	10/5/98		OTHER	7,044					0.20			U	0
KINGSTON	INDIAN POND RD	E OF BISHOPS HWY (RT 80)	2006	7/24/06		OCPC	764	8:00 AM	54	6:00 PM	64	0.02			U	0

Community Traffic Counts 1990-2020

Community	Street	Location	Year	Date	Dir	Source	ADT*	AM Peak	AM Peak	PM Peak	PM Peak	V/C	85%	% Heavy	U/R	FC
								Hour	Volume	Hour	Volume					
KINGSTON	INDIAN POND RD	S OF ELM ST (RT 80)	1997	12/2/97		OCPC	689	9:00 AM	67	3:00 PM	98	0.02			R	0
KINGSTON	LAKE ST	E OF WEST ST	2001			MassDOT	3,800					0.11			U	6
KINGSTON	LAKE ST	N OF CHIPMAN WAY	2007	11/27/07		OCPC	3,954	8:00 AM	520	3:00 PM	353	0.11	46 MPH	7.7%	U	6
KINGSTON	LAKE ST	N OF GROVE ST	1998	5/19/98		OCPC	3,578	8:00 AM	440	4:00 PM	360	0.10	48 MPH	8.0%	U	6
KINGSTON	LAKE ST	N OF GROVE ST	1997	11/4/97		OCPC	3,198	9:00 AM	371	4:00 PM	339	0.09			U	6
KINGSTON	LAKE ST	S OF PEMBROKE ST (RT 27)	2007	11/27/07		OCPC	3,795	8:00 AM	459	5:00 PM	339	0.11	40 MPH	7.8%	U	6
KINGSTON	LAKE ST	S OF PEMBROKE ST (RT 27)	1998	5/19/98		OCPC	4,235	8:00 AM	406	3:00 PM	365	0.12	47 MPH	6.1%	U	6
KINGSTON	LANDING RD	AT DUXBURY T/L	2012	11/5/12		OCPC	2,185	8:00 AM		3:00 PM		0.06	43 MPH	4.9%	U	6
KINGSTON	LANDING RD	AT DUXBURY T/L	2008	9/16/08		OCPC	2,696	8:00 AM	212	3:00 PM	240	0.08	43 MPH	3.9%	U	6
KINGSTON	LANDING RD	AT DUXBURY T/L	2008	7/8/08		OCPC	3,229	11:00 AM	206	4:00 PM	273	0.09	44 MPH	4.7%	U	6
KINGSTON	LANDING RD	N OF LINDEN ST	2012	11/5/12		OCPC	2,031	11:00 AM	161	3:00 PM	183	0.06	41 MPH	6.8%	U	6
KINGSTON	LANDING RD	N OF LINDEN ST	2008	9/16/08		OCPC	2,398	8:00 AM	180	3:00 PM	210	0.07	40 MPH	3.2%	U	6
KINGSTON	LANDING RD	N OF LINDEN ST	2008	7/8/08		OCPC	2,910	9:00 AM	188	4:00 PM	221	0.08	40 MPH	2.9%	U	6
KINGSTON	LANDING RD	N OF MAIN ST (RT 3A)	2012	11/5/12		OCPC	1,886	11:00 AM	150	3:00 PM	170	0.05	32 MPH	7.3%	U	6
KINGSTON	LANDING RD	N OF MAIN ST (RT 3A)	2008	9/16/08		OCPC	2,300	8:00 AM	170	3:00 PM	200	0.06	30 MPH	3.2%	U	6
KINGSTON	LANDING RD	N OF MAIN ST (RT 3A)	2008	7/8/08		OCPC	2,679	8:00 AM	179	5:00 PM	200	0.08			U	6
KINGSTON	LANDING RD	N OF MAIN ST (RT 3A)	2006	9/26/06		OCPC	2,748	8:00 AM	228	2:00 PM	234	0.08	33 MPH	5.2%	U	6
KINGSTON	LANDING RD	N OF MAIN ST (RT 3A)	1998	9/8/98		OCPC	2,524	8:00 AM	206	4:00 PM	199	0.07			U	6
KINGSTON	LANDING RD	N OF MAIN ST (RT 3A)	1996	12/9/96		OCPC	2,755	8:00 AM	284	3:00 PM	213	0.08			U	6
KINGSTON	LANDING RD	N OF MAPLE ST	2012	11/5/12		OCPC	2,767	11:00 AM	212	3:00 PM	245	0.08	43 MPH	11.1%	U	6
KINGSTON	LANDING RD	N OF MAPLE ST	2008	9/16/08		OCPC	3,246	8:00 AM	251	3:00 PM	273	0.09	40 MPH	5.2%	U	6
KINGSTON	LANDING RD	N OF MAPLE ST	2008	7/8/08		OCPC	3,920	11:00 AM	256	4:00 PM	318	0.11	40 MPH	4.9%	U	6
KINGSTON	LANDING RD	N OF MAPLE ST	1998	9/8/98		OCPC	3,677	8:00 AM	292	4:00 PM	308	0.10			U	6
KINGSTON	LANDING RD	N OF MAPLE ST	1996	12/9/96		OCPC	3,175	8:00 AM	312	3:00 PM	265	0.09			U	6
KINGSTON	LINDEN ST	E OF MAIN ST (RT 3A)	2012	11/5/12		OCPC	240	11:00 AM	19	3:00 PM	23	0.01	24 MPH	8.6%	U	0
KINGSTON	LINDEN ST	E OF MAIN ST (RT 3A)	2008	9/16/08		OCPC	318	8:00 AM	26	2:00 PM	26	0.01	26 MPH	9.2%	U	0
KINGSTON	LINDEN ST	E OF MAIN ST (RT 3A)	2008	7/8/08		OCPC	345	9:00 AM	27	12:00 PM	33	0.01	28 MPH	3.8%	U	0
KINGSTON	LINDEN ST	E OF MAIN ST (RT 3A)	2006	9/26/06		OCPC	328	8:00 AM	28	2:00 PM	34	0.01	28 MPH	5.2%	U	0
KINGSTON	MAPLE ST	E OF SUMMER ST (RT 3A)	2012	11/5/12		OCPC	1,308	11:00 AM	98	12:00 PM	112	0.04	38 MPH	5.7%	U	0
KINGSTON	MAPLE ST	E OF SUMMER ST (RT 3A)	2008	9/16/08		OCPC	1,413	8:00 AM	93	5:00 PM	134	0.04	39 MPH	4.1%	U	0
KINGSTON	MAPLE ST	E OF SUMMER ST (RT 3A)	2008	7/8/08		OCPC	1,679	9:00 AM	117	4:00 PM	132	0.05	40 MPH	7.0%	U	0
KINGSTON	MAPLE ST	E OF SUMMER ST (RT 3A)	2006	5/9/06		OCPC	1,417	8:00 AM	102	3:00 PM	124	0.04	37 MPH	4.1%	U	0
KINGSTON	MAPLE ST	E OF SUMMER ST (RT 3A)	1998	9/8/98		OCPC	1,705	11:00 AM	117	12:00 PM	148	0.05			U	0
KINGSTON	MAPLE ST	E OF SUMMER ST (RT 3A)	1996	12/9/96		OCPC	1,630	11:00 AM	134	3:00 PM	150	0.05			U	0
KINGSTON	MARION DR	N OF GALLEN RD	2014	5/21/14		OCPC	2,551	7:00 AM	368	6:00 PM	336	0.07	29 MPH	12.3%	U	0
KINGSTON	MARION DR	W OF ROYSTON DR	1999	12/6/99		OCPC	3,258	7:00 AM	595	6:00 PM	512	0.09			U	0
KINGSTON	MONK HILL RD	AT PLYMOUTH T/L	1993	11/29/93		OTHER	4,786					0.13			U	0
KINGSTON	OLD ORCHARD LN	E OF MAIN ST (RT 3A)	2002			MassDOT	120					0.00			U	0
KINGSTON	PARK ST	AT DUXBURY T/L	2012	11/5/12		OCPC	256	9:00 AM	21	3:00 PM	23	0.01	39 MPH	3.7%	U	6
KINGSTON	PARK ST	AT DUXBURY T/L	2008	7/8/08		OCPC	355	8:00 AM	30	12:00 PM	30	0.01	34 MPH	2.7%	U	6
KINGSTON	PARTING WAYS RD	AT CARVER T/L	2006	7/24/06		OCPC	1,395	7:00 AM	78	4:00 PM	122	0.04	43 MPH	3.6%	U	6
KINGSTON	PARTING WAYS RD	AT CARVER T/L	1993	11/8/93		OCPC	1,326					0.04			R	6
KINGSTON	PARTING WAYS RD	W OF BISHOPS HWY (RT 80)	2006	7/24/06		OCPC	2,001	10:00 AM	112	4:00 PM	168	0.06	45 MPH	3.8%	U	6
KINGSTON	PARTING WAYS RD	W OF BISHOPS HWY (RT 80)	2003	7/22/03		OCPC	5,069	9:00 AM	340	6:00 PM	480	0.14	44 MPH	4.3%	R	6
KINGSTON	PARTING WAYS RD	W OF BISHOPS HWY (RT 80)	1997	9/17/97		OCPC	3,149	8:00 AM	295	6:00 PM	312	0.09			R	6
KINGSTON	POTTLE ST	W OF SUMMER ST (RT 3A)	1999	5/17/99		OCPC	1,361	11:00 AM	75	5:00 PM	174	0.04			U	0
KINGSTON	RABOTH RD	W OF WILLIAM C GOULD WAY	2000	3/31/00		OTHER	6,733	11:00 AM	407	6:00 PM	603	0.19			U	0
KINGSTON	RABOTH RD	W OF WILLIAM C GOULD WAY	1998	10/5/98		OTHER	6,629					0.19			U	0
KINGSTON	RIVER ST	E OF LANDING RD	2012	11/5/12		OCPC	727	8:00 AM	52	2:00 PM	61	0.02	39 MPH	6.8%	U	0
KINGSTON	RIVER ST	E OF LANDING RD	2008	7/8/08		OCPC	934	11:00 AM	50	4:00 PM	80	0.03	38 MPH	4.8%	U	0
KINGSTON	SCHOOL ST	N OF PEMBROKE ST (RT 27)	1997	12/2/97		OCPC	714	7:00 AM	86	2:00 PM	62	0.02			U	0
KINGSTON	SMITHS LN	E OF PILGRIM HWY (RT 3)	1993	12/1/93		OTHER	5,506					0.15			U	6

Community Traffic Counts 1990-2020

Community	Street	Location	Year	Date	Dir	Source	ADT*	AM Peak	AM Peak	PM Peak	PM Peak	V/C Ratio	85% Speed	% Heavy Vehicles	U/R	FC
								Hour	Volume	Hour	Volume					
KINGSTON	SMITHS LN	OVER PILGRIM HWY (RT 3)	2020	9/17/20		OCPC	8,425	11:00 AM	680	4:00 PM	766	0.24	41 MPH		U	0
KINGSTON	SMITHS LN	OVER PILGRIM HWY (RT 3)	2017	6/22/17		OCPC	9,780	11:00 AM	818	5:00 PM	975	0.28	46 MPH		U	0
KINGSTON	SMITHS LN	OVER PILGRIM HWY (RT 3)	2014	5/21/14		OCPC	10,195	11:00 AM	720	5:00 PM	833	0.29	37 MPH	5.0%	U	0
KINGSTON	SMITHS LN	OVER PILGRIM HWY (RT 3)	2011	9/13/11		OCPC	9,920	11:00 AM	685	5:00 PM	852	0.28	38 MPH	7.0%	U	0
KINGSTON	SMITHS LN	OVER PILGRIM HWY (RT 3)	2008	9/16/08		OCPC	11,460	11:00 AM	801	5:00 PM	916	0.32	43 MPH	5.7%	U	0
KINGSTON	SMITHS LN	OVER PILGRIM HWY (RT 3)	2006	5/23/06		OCPC	13,234	11:00 AM	909	3:00 PM	1,110	0.37	44 MPH	2.3%	U	0
KINGSTON	SMITHS LN	OVER PILGRIM HWY (RT 3)	2002	6/4/02		OCPC	14,001	11:00 AM	844	4:00 PM	1,120	0.39	42 MPH	7.8%	U	0
KINGSTON	SMITHS LN	OVER PILGRIM HWY (RT 3)	1999	8/23/99		OCPC	10,728	11:00 AM	696	1:00 PM	847	0.30			U	0
KINGSTON	SMITHS LN	OVER PILGRIM HWY (RT 3)	1996	9/2/96		OCPC	11,309	11:00 AM	763	5:00 PM	924	0.32			U	0
KINGSTON	SMITHS LN	OVER PILGRIM HWY (RT 3)	1993	8/23/93		OCPC	10,675					0.30			U	0
KINGSTON	SMITHS LN	OVER PILGRIM HWY (RT 3)	1990	5/2/90		OCPC	8,008					0.23			U	0
KINGSTON	SMITHS LN	W OF CRESCENT ST	2018	6/12/18		OCPC	5,282	10:00 AM	361	4:00 PM	431	0.15	38 MPH	8.4%	U	6
KINGSTON	SMITHS LN	W OF CRESCENT ST	2008	9/16/08		OCPC	5,101	11:00 AM	330	5:00 PM	448	0.14	40 MPH	6.9%	U	6
KINGSTON	SMITHS LN	W OF CRESCENT ST	2006	5/23/06		OCPC	5,343	9:00 AM	361	3:00 PM	448	0.15	40 MPH	4.2%	U	6
KINGSTON	SMITHS LN	W OF CRESCENT ST	2002	6/4/02		OCPC	5,687	11:00 AM	386	3:00 PM	492	0.16			U	6
KINGSTON	SOUTH ST	S OF WAPPING RD (RT 106)	2007	7/17/07		OCPC	1,180	8:00 AM	86	3:00 PM	99	0.03	40 MPH	4.9%	R	6
KINGSTON	SOUTH ST	S OF WAPPING RD (RT 106)	1997	11/4/97		OCPC	1,512	9:00 AM	118	4:00 PM	150	0.04			R	6
KINGSTON	SOUTH ST	S OF WAPPING RD (RT 106)	1992			MassDOT	1,600					0.05			R	6
KINGSTON	SPRING ST	N OF MAIN ST (RT 3A)	2004	6/22/04		OCPC	1,031	8:00 AM	116	6:00 PM	84	0.03	19 MPH	10.5%	U	0
KINGSTON	TARKLIN RD	E OF SUMMER ST (RT 3A)	2006	5/9/06		OCPC	1,593	11:00 AM	130	5:00 PM	148	0.04	36 MPH	3.9%	U	0
KINGSTON	TREMONT ST	E OF SUMMER ST (RT 3A)	2006	5/9/06		OCPC	578	8:00 AM	40	5:00 PM	56	0.02	33 MPH	6.2%	U	0
KINGSTON	TREMONT ST	E OF SUMMER ST (RT 3A)	1998	9/8/98		OCPC	1,011	11:00 AM	70	4:00 PM	82	0.03			U	0
KINGSTON	WEST ST	N OF WAPPING RD (RT 106)	2004	6/22/04		OCPC	1,110	8:00 AM	66	5:00 PM	104	0.03	39 MPH	4.2%	R	6
KINGSTON	WILLIAM C GOULD WAY	S OF RABOTH RD	2000	3/31/00		OTHER	247	10:00 AM	16	4:00 PM	47	0.01			U	0
KINGSTON	WINTER ST	AT DUXBURY T/L	2007	7/17/07		OCPC	3,724	8:00 AM	234	4:00 PM	308	0.10	40 MPH	3.4%	U	6
KINGSTON	WINTER ST	AT DUXBURY T/L	1990	7/16/90		OCPC	2,548					0.07			U	6
KINGSTON	WINTER ST	E OF PEMBROKE ST (RT 27)	2004	6/22/04		OCPC	2,509	9:00 AM	149	4:00 PM	216	0.07	43 MPH	3.4%	U	6
KINGSTON	WINTER ST	E OF PEMBROKE ST (RT 27)	1997	12/2/97		OCPC	2,211	8:00 AM	160	5:00 PM	204	0.06			U	6
KINGSTON	WINTHROP ST	W OF SUMMER ST (RT 3A)	2004	6/22/04		OCPC	1,807	11:00 AM	106	5:00 PM	156	0.05	44 MPH	3.0%	U	6
KINGSTON	WINTHROP ST	W OF SUMMER ST (RT 3A)	1997	12/2/97		OCPC	1,347	10:00 AM	80	4:00 PM	139	0.04			U	6
PEMBROKE	BIRCH ST	E OF PELHAM ST	2015	11/4/15		OCPC	1,496	7:00 AM	122	4:00 PM	140	0.04	43 MPH	6.6%	U	0
PEMBROKE	BIRCH ST	E OF PELHAM ST	2011	10/12/11		OCPC	1,461	7:00 AM	134	4:00 PM	138	0.04	44 MPH	8.4%	U	0
PEMBROKE	BIRCH ST	E OF PELHAM ST	2001	12/11/01		OCPC	1,441	8:00 AM	92	5:00 PM	151	0.04	39 MPH	3.0%	U	0
PEMBROKE	BRICK KILN LN	S OF SCHOOSSETT ST (RT 139)	2009	12/2/09		OCPC	524	8:00 AM	34	3:00 PM	46	0.01	38 MPH	8.9%	U	0
PEMBROKE	BRICK KILN LN	S OF SCHOOSSETT ST (RT 139)	1996			MassDOT	1,400					0.04			U	0
PEMBROKE	CHAPEL ST	AT KINGSTON T/L	2011	10/12/11		OCPC	548	7:00 AM	38	5:00 PM	55	0.02	41 MPH	11.5%	U	0
PEMBROKE	CHAPEL ST	AT KINGSTON T/L	2003	10/7/03		OCPC	1,102	8:00 AM	92	5:00 PM	94	0.03	38 MPH	5.2%	U	0
PEMBROKE	CHAPEL ST	S OF BIRCH ST	2020	10/6/20		OCPC	984	8:00 AM	55	3:00 PM	102	0.03	35 MPH	10.1%	U	0
PEMBROKE	CONGRESS ST	E OF OLD WASHINGTON ST	2007	8/21/07		OCPC	1,282	8:00 AM	108	5:00 PM	114	0.04	40 MPH	5.6%	U	6
PEMBROKE	CONGRESS ST	E OF OLD WASHINGTON ST	2001	8/21/01		OCPC	1,178	8:00 AM	96	5:00 PM	100	0.03	32 MPH	2.6%	U	6
PEMBROKE	CONGRESS ST	W OF WASHINGTON ST (RT 53)	2016	8/26/16		OCPC	1,298	8:00 AM	108	3:00 PM	104	0.04	38 MPH	8.8%	U	6
PEMBROKE	CONGRESS ST	W OF WASHINGTON ST (RT 53)	2010	10/13/10		OCPC	1,116	7:00 AM	104	4:00 PM	104	0.03	40 MPH	4.4%	U	6
PEMBROKE	CURVE ST	W OF CENTER ST (RT 14)	2019	6/12/19		OCPC	4,370	7:00 AM	361	4:00 PM	405	0.12	30 MPH	6.1%	U	0
PEMBROKE	CURVE ST	W OF CENTER ST (RT 14)	2007	8/21/07		OCPC	3,773	9:00 AM	230	5:00 PM	346	0.11	33 MPH	3.6%	U	0
PEMBROKE	ELM ST	AT DUXBURY T/L	2004	10/26/04		OCPC	778	7:00 AM	54	4:00 PM	70	0.02	25 MPH	3.7%	U	6
PEMBROKE	ELM ST	AT DUXBURY T/L	1990	9/12/90		OCPC	701					0.02			U	6
PEMBROKE	ELM ST	N OF HILLCREST DR	2015	10/28/15		OCPC	2,721	8:00 AM	178	5:00 PM	274	0.08	40 MPH	10.1%	U	6
PEMBROKE	ELM ST	N OF TAYLOR ST	2015	10/28/15		OCPC	1,719	7:00 AM	114	5:00 PM	185	0.05	39 MPH	10.8%	U	6
PEMBROKE	ELM ST	N OF TAYLOR ST	2010	10/6/10		OCPC	1,670	7:00 AM	106	5:00 PM	164	0.05	40 MPH	5.6%	U	6
PEMBROKE	ELM ST	N OF TAYLOR ST	2009	12/2/09		OCPC	1,806	7:00 AM	128	5:00 PM	160	0.05	40 MPH	5.7%	U	6
PEMBROKE	ELM ST	S OF OAK ST	2010	10/6/10		OCPC	2,676	7:00 AM	146	5:00 PM	260	0.08	40 MPH	4.6%	U	6
PEMBROKE	ELM ST	S OF OAK ST	2009	12/2/09		OCPC	2,667	8:00 AM	177	5:00 PM	248	0.08	40 MPH	3.5%	U	6

Community Traffic Counts 1990-2020

Community	Street	Location	Year	Date	Dir	Source	ADT*	AM Peak	AM Peak	PM Peak	PM Peak	V/C	85%	% Heavy	U/R	FC
								Hour	Volume	Hour	Volume	Ratio	Speed	Vehicles		
PEMBROKE	ELM ST	S OF OAK ST	2009	10/28/09		OCPC	2,654	8:00 AM	155	5:00 PM	258	0.07	41 MPH	4.8%	U	6
PEMBROKE	ELM ST	S OF OAK ST	2008	8/5/08		OCPC	3,184	8:00 AM	191	5:00 PM	271	0.09	42 MPH	3.8%	U	6
PEMBROKE	ELM ST	S OF OAK ST	2004	10/26/04		OCPC	2,818	8:00 AM	193	6:00 PM	263	0.08	44 MPH	4.1%	U	6
PEMBROKE	ELM ST	S OF SPRING ST	2015	10/28/15		OCPC	1,526	7:00 AM	100	5:00 PM	165	0.04	40 MPH	8.7%	U	6
PEMBROKE	ELM ST	S OF SPRING ST	2010	10/6/10		OCPC	1,407	7:00 AM	84	5:00 PM	138	0.04	42 MPH	6.1%	U	6
PEMBROKE	ELM ST	S OF SPRING ST	2009	12/2/09		OCPC	1,504	7:00 AM	105	5:00 PM	133	0.04	40 MPH	3.9%	U	6
PEMBROKE	ELM ST	S OF SPRING ST	2009	10/21/09		OCPC	1,565	7:00 AM	102	5:00 PM	169	0.04	42 MPH	4.8%	U	6
PEMBROKE	ELM ST	S OF SPRING ST	2004	10/26/04		OCPC	1,544	7:00 AM	90	4:00 PM	158	0.04	43 MPH	3.7%	U	6
PEMBROKE	ELMER ST	S OF SCHOOL ST (RT 27)	1998	12/15/98		OCPC	627	7:00 AM	39	6:00 PM	62	0.02			U	0
PEMBROKE	FOREST ST	S OF HIGH ST	2000	10/3/00		OCPC	2,063	7:00 AM	210	5:00 PM	203	0.06	41 MPH	3.0%	U	6
PEMBROKE	HIGH ST	AT DUXBURY T/L	2009	12/15/09		OCPC	2,745	8:00 AM	195	3:00 PM	242	0.08	43 MPH	5.2%	U	6
PEMBROKE	HIGH ST	AT DUXBURY T/L	2006	12/13/06		OCPC	2,681	8:00 AM	190	5:00 PM	225	0.08	42 MPH	3.8%	U	6
PEMBROKE	HIGH ST	S OF BARKER ST (RT 14)	2014	4/29/14		OCPC	2,102	7:00 AM	152	5:00 PM	204	0.06	42 MPH	7.9%	U	6
PEMBROKE	HIGH ST	S OF BARKER ST (RT 14)	2010	10/13/10		OCPC	2,198	8:00 AM	148	4:00 PM	204	0.06	44 MPH	5.5%	U	6
PEMBROKE	HIGH ST	S OF BARKER ST (RT 14)	2009	12/15/09		OCPC	2,026	8:00 AM	132	4:00 PM	176	0.06	45 MPH	6.9%	U	6
PEMBROKE	HIGH ST	S OF BARKER ST (RT 14)	2006	12/13/06		OCPC	2,049	8:00 AM	136	5:00 PM	182	0.06	44 MPH	4.4%	U	6
PEMBROKE	HIGH ST	S OF BARKER ST (RT 14)	2000	10/3/00		OCPC	3,572	8:00 AM	246	4:00 PM	326	0.10	41 MPH	3.6%	U	6
PEMBROKE	HIGH ST	S OF MOUNTAIN AVE	2014	4/29/14		OCPC	3,521	7:00 AM	257	5:00 PM	338	0.10	41 MPH	7.6%	U	6
PEMBROKE	HIGH ST	S OF MOUNTAIN AVE	2010	10/13/10		OCPC	3,783	7:00 AM	272	4:00 PM	355	0.11	44 MPH	4.9%	U	6
PEMBROKE	HOBOMOCK ST	S OF CENTER ST (RT 36)	2013	5/1/13		PDI	5,887	7:00 AM	278	5:00 PM	315	0.17	40 MPH		U	5
PEMBROKE	HOBOMOCK ST	S OF MONROE ST	2000	10/3/00		OCPC	4,104	7:00 AM	364	2:00 PM	419	0.12	43 MPH	5.8%	U	5
PEMBROKE	LAKE ST	N OF PLAIN ST	2013	10/8/13		OCPC	2,123	7:00 AM	240	3:00 PM	218	0.06	36 MPH	9.2%	U	5
PEMBROKE	LAKE ST	S OF PLAIN ST	2013	10/8/13		OCPC	1,957	7:00 AM	253	3:00 PM	212	0.06	35 MPH	13.4%	U	5
PEMBROKE	MATTAKEESETT ST	N OF SCHOOL ST (RT 27)	2008	8/5/08		OCPC	5,835	8:00 AM	319	5:00 PM	490	0.16	45 MPH	5.6%	U	6
PEMBROKE	MATTAKEESETT ST	S OF MAQUAN ST (RT 14)	2008	8/5/08		OCPC	5,792	8:00 AM	306	5:00 PM	482	0.16			U	6
PEMBROKE	MATTAKEESETT ST	S OF MAQUAN ST (RT 14)	2000	10/3/00		OCPC	6,171	7:00 AM	423	5:00 PM	570	0.17	44 MPH	6.2%	U	6
PEMBROKE	MILL ST	E OF CENTER ST (RT 36)	2009	12/15/09		OCPC	527	7:00 AM	70	2:00 PM	56	0.01	40 MPH	5.1%	U	0
PEMBROKE	MOUNTAIN AVE	E OF CENTER ST (RT 36)	2014	4/29/14		OCPC	2,733	7:00 AM	207	5:00 PM	273	0.09	36 MPH	5.4%	U	0
PEMBROKE	MOUNTAIN AVE	E OF CENTER ST (RT 36)	2013	5/1/13		OTHER	3,076	7:00 AM	105	4:00 PM	156	0.09	38 MPH		U	0
PEMBROKE	MOUNTAIN AVE	E OF CENTER ST (RT 36)	2010	10/13/10		OCPC	2,851	7:00 AM	209	5:00 PM	272	0.08	43 MPH	8.6%	U	0
PEMBROKE	MOUNTAIN AVE	E OF CENTER ST (RT 36)	2009	12/15/09		OCPC	2,805	7:00 AM	208	2:00 PM	236	0.08	42 MPH	7.2%	U	0
PEMBROKE	OAK ST	N OF ELM ST	2009	12/2/09		OCPC	8,017	8:00 AM	556	5:00 PM	684	0.23	44 MPH	5.4%	U	6
PEMBROKE	OAK ST	N OF ELM ST	2008	8/5/08		OCPC	8,031	8:00 AM	522	5:00 PM	642	0.23	43 MPH	4.7%	U	6
PEMBROKE	OAK ST	N OF ELM ST	2004	10/26/04		OCPC	9,027	8:00 AM	618	5:00 PM	783	0.25	40 MPH	4.0%	U	6
PEMBROKE	OAK ST	N OF PLEASANT ST	1996			MassDOT	3,400					0.10			U	6
PEMBROKE	OAK ST	S OF CHURCH ST (RT 139)	2009	12/2/09		OCPC	12,608	8:00 AM	890	5:00 PM	1,046	0.35	35 MPH	3.3%	U	6
PEMBROKE	OAK ST	S OF CHURCH ST (RT 139)	2002	10/22/02		OCPC	14,320	8:00 AM	923	5:00 PM	1,201	0.40	38 MPH		U	6
PEMBROKE	OAK ST	S OF CHURCH ST (RT 139)	1997	9/30/97		OCPC	10,497	9:00 AM	652	5:00 PM	848	0.30			U	6
PEMBROKE	OAK ST	S OF CHURCH ST (RT 139)	1992	6/18/92		OTHER	7,122					0.20			U	6
PEMBROKE	OAK ST	S OF ELM ST	2010	10/6/10		OCPC	5,200	9:00 AM	363	5:00 PM	433	0.15	45 MPH	2.9%	U	0
PEMBROKE	OAK ST	S OF ELM ST	2009	12/2/09		OCPC	5,217	8:00 AM	414	3:00 PM	414	0.15	45 MPH	2.8%	U	6
PEMBROKE	OAK ST	S OF ELM ST	2008	8/5/08		OCPC	4,702	8:00 AM	316	4:00 PM	349	0.13	45 MPH	5.2%	U	6
PEMBROKE	OLD WASHINGTON ST	N OF COLUMBIA RD (RT 53/139)	2002	10/22/02		OCPC	2,185	9:00 AM	172	4:00 PM	192	0.06	38 MPH	3.5%	U	0
PEMBROKE	OLD WASHINGTON ST	N OF CONGRESS ST	2010	10/13/10		OCPC	1,541	7:00 AM	120	5:00 PM	142	0.04	41 MPH	3.0%	U	6
PEMBROKE	OLD WASHINGTON ST	N OF CONGRESS ST	2007	8/21/07		OCPC	1,520	7:00 AM	108	5:00 PM	138	0.04	43 MPH	4.5%	U	6
PEMBROKE	OLD WASHINGTON ST	N OF CONGRESS ST	2001	8/21/01		OCPC	1,733	8:00 AM	122	6:00 PM	143	0.05	38 MPH	4.6%	U	6
PEMBROKE	OLD WASHINGTON ST	S OF CONGRESS ST	2010	10/13/10		OCPC	2,452	7:00 AM	218	4:00 PM	233	0.07	43 MPH	6.5%	U	6
PEMBROKE	OLD WASHINGTON ST	S OF CONGRESS ST	2007	8/21/07		OCPC	2,544	8:00 AM	196	5:00 PM	242	0.07	44 MPH	7.3%	U	6
PEMBROKE	OLDHAM ST	E OF W ELM ST	2007	8/21/07		OCPC	6,104	8:00 AM	352	5:00 PM	570	0.17	46 MPH	3.9%	U	6
PEMBROKE	PELHAM ST	S OF BIRCH ST	2001	12/12/01		OCPC	1,824	7:00 AM	214	4:00 PM	182	0.05	46 MPH	2.6%	U	6
PEMBROKE	PLAIN ST	E OF LAKE ST	2013	10/8/13		OCPC	2,936	7:00 AM	310	5:00 PM	276	0.08	41 MPH	12.3%	U	5
PEMBROKE	PLAIN ST	E OF SCHOOL ST (RT 27)	2001	8/21/01		OCPC	2,597	8:00 AM	205	6:00 PM	277	0.07	37 MPH	3.5%	U	5

Community Traffic Counts 1990-2020

Community	Street	Location	Year	Date	Dir	Source	ADT*	AM Peak	AM Peak	PM Peak	PM Peak	V/C	85%	% Heavy	U/R	FC
								Hour	Volume	Hour	Volume	Ratio	Speed	Vehicles		
PEMBROKE	PLAIN ST	W OF LAKE ST	2013	10/8/13		OCPC	2,555	7:00 AM	250	5:00 PM	244	0.07	37 MPH	6.9%	U	5
PEMBROKE	PLEASANT ST	E OF OAK ST	2000	10/3/00		OCPC	4,592	8:00 AM	316	4:00 PM	378	0.13	42 MPH	2.8%	U	6
PEMBROKE	PLEASANT ST	E OF WASHINGTON ST (RT 53)	2015	10/28/15		OCPC	5,985	8:00 AM	518	5:00 PM	496	0.17	39 MPH	5.9%	U	6
PEMBROKE	PLEASANT ST	E OF WASHINGTON ST (RT 53)	2012	3/28/12		OCPC	5,916	8:00 AM	498	3:00 PM	520	0.17	41 MPH	5.5%	U	6
PEMBROKE	PLEASANT ST	E OF WASHINGTON ST (RT 53)	2010	10/7/10		OCPC	6,307	9:00 AM	438	5:00 PM	512	0.18	44 MPH	5.2%	U	6
PEMBROKE	PLEASANT ST	E OF WASHINGTON ST (RT 53)	2009	12/2/09		OCPC	6,452	8:00 AM	552	3:00 PM	532	0.18	43 MPH	4.3%	U	6
PEMBROKE	PLEASANT ST	E OF WASHINGTON ST (RT 53)	2004	10/26/04		OCPC	5,844	8:00 AM	435	4:00 PM	493	0.16	49 MPH	12.2%	U	6
PEMBROKE	PLEASANT ST	E OF WASHINGTON ST (RT 53)	2001	12/11/01		OCPC	5,280	8:00 AM	382	4:00 PM	453	0.15	38 MPH	2.4%	U	6
PEMBROKE	PLEASANT ST	S OF SPRING ST	2015	10/28/15		OCPC	528	11:00 AM	30	5:00 PM	55	0.01	43 MPH	14.6%	U	6
PEMBROKE	PLEASANT ST	S OF SPRING ST	2010	10/7/10		OCPC	450	8:00 AM	29	4:00 PM	40	0.01	42 MPH	1.8%	U	6
PEMBROKE	PLEASANT ST	S OF SPRING ST	2009	12/2/09		OCPC	546	7:00 AM	38	3:00 PM	59	0.02	43 MPH	5.0%	U	6
PEMBROKE	PLEASANT ST	S OF SPRING ST	2004	10/26/04		OCPC	712	7:00 AM	43	5:00 PM	53	0.02	39 MPH	4.0%	U	6
PEMBROKE	SPRING ST	AT DUXBURY T/L	2010	10/6/10		OCPC	1,140	8:00 AM	78	5:00 PM	116	0.03	43 MPH	4.7%	U	0
PEMBROKE	SPRING ST	E OF ELM ST	2009	12/2/09		OCPC	1,211	7:00 AM	72	5:00 PM	109	0.03	37 MPH	6.1%	U	0
PEMBROKE	SPRING ST	E OF ELM ST	2009	10/21/09		OCPC	1,235	7:00 AM	81	5:00 PM	121	0.03	37 MPH	5.3%	U	0
PEMBROKE	SPRING ST	E OF ELM ST	2004	10/26/04		OCPC	1,088	8:00 AM	89	5:00 PM	109	0.03	43 MPH	3.4%	U	0
PEMBROKE	SPRING ST	W OF ELM ST	2015	10/28/15		OCPC	934	8:00 AM	61	4:00 PM	80	0.03	36 MPH	6.7%	U	0
PEMBROKE	SPRING ST	W OF ELM ST	2010	10/6/10		OCPC	889	9:00 AM	62	5:00 PM	82	0.03	39 MPH	5.7%	U	0
PEMBROKE	SPRING ST	W OF ELM ST	2009	12/2/09		OCPC	905	7:00 AM	59	3:00 PM	82	0.03	40 MPH	8.7%	U	0
PEMBROKE	SPRING ST	W OF ELM ST	2009	10/21/09		OCPC	939	7:00 AM	56	3:00 PM	82	0.03	40 MPH	8.8%	U	0
PEMBROKE	STANDISH ST	E OF LAKE ST	2003	10/7/03		OCPC	1,685	8:00 AM	110	5:00 PM	178	0.05	37 MPH	2.7%	U	0
PEMBROKE	STATION ST	AT KINGSTON T/L	2006	12/13/06		OCPC	1,251	7:00 AM	117	4:00 PM	120	0.04	45 MPH	6.9%	U	6
PEMBROKE	STATION ST	AT KINGSTON T/L	1997	12/2/97		OCPC	1,568	8:00 AM	160	3:00 PM	134	0.04			U	6
PEMBROKE	STATION ST	AT KINGSTON T/L	1990			MassDOT	1,249					0.04			U	6
PEMBROKE	TAYLOR ST	AT DUXBURY T/L	2004	10/26/04		OCPC	604	7:00 AM	47	3:00 PM	56	0.02	28 MPH	6.9%	U	0
PEMBROKE	TAYLOR ST	N OF CONGRESS ST (RT 14)	2010	10/6/10		OCPC	1,345	8:00 AM	89	6:00 PM	139	0.04	40 MPH	4.8%	U	0
PEMBROKE	TAYLOR ST	N OF CONGRESS ST (RT 14)	2009	12/2/09		OCPC	1,392	7:00 AM	100	4:00 PM	130	0.04	42 MPH	6.9%	U	0
PEMBROKE	TAYLOR ST	N OF CONGRESS ST (RT 14)	2004	10/26/04		OCPC	1,313	7:00 AM	101	6:00 PM	128	0.04	44 MPH	5.7%	U	0
PEMBROKE	TAYLOR ST	N OF WASHINGTON ST (RT 53)	2010	10/6/10		OCPC	856	7:00 AM	52	5:00 PM	104	0.02	39 MPH	4.7%	U	0
PEMBROKE	TAYLOR ST	N OF WASHINGTON ST (RT 53)	2009	12/2/09		OCPC	867	7:00 AM	56	4:00 PM	84	0.02	40 MPH	5.4%	U	0
PEMBROKE	UNION ST	AT MARSHFIELD T/L	2002	10/22/02		OCPC	9,690	8:00 AM	652	6:00 PM	814	0.27	32 MPH	3.8%	U	6
PEMBROKE	UNION ST	AT MARSHFIELD T/L	1992	6/23/92		OTHER	6,302					0.18			U	6
PEMBROKE	UNION ST	AT MARSHFIELD T/L	1992	6/22/92		OTHER	5,772					0.16			U	6
PEMBROKE	UNION ST	AT MARSHFIELD T/L	1990	9/12/90		OCPC	4,720					0.13			U	6
PEMBROKE	VALLEY ST	AT DUXBURY T/L	2015	11/4/15		OCPC	2,155	7:00 AM	181	4:00 PM	182	0.06	42 MPH	10.7%	U	5
PEMBROKE	VALLEY ST	AT DUXBURY T/L	2011	10/12/11		OCPC	1,921	7:00 AM	170	5:00 PM	166	0.05	42 MPH	7.3%	U	5
PEMBROKE	VALLEY ST	AT DUXBURY T/L	2006	12/13/06		OCPC	1,815	7:00 AM	157	3:00 PM	160	0.05	44 MPH	5.0%	U	5
PEMBROKE	VALLEY ST	AT DUXBURY T/L	1990	7/18/90		OCPC	1,528					0.04			U	5
PEMBROKE	VALLEY ST	W OF FOREST ST	2015	11/4/15		OCPC	1,726	7:00 AM	175	5:00 PM	160	0.05	43 MPH	16.5%	U	5
PEMBROKE	VALLEY ST	W OF FOREST ST	2011	10/18/11		OCPC	1,513	7:00 AM	186	5:00 PM	134	0.04	39 MPH	6.2%	U	0
PEMBROKE	W ELM ST	AT HANOVER T/L	2006	12/13/06		OCPC	5,580	8:00 AM	346	4:00 PM	514	0.16	45 MPH	3.4%	U	6
PEMBROKE	W ELM ST	AT HANOVER T/L	1990	9/12/90		OCPC	5,082					0.14			U	6
PEMBROKE	W ELM ST	N OF OLDHAM ST	2001	8/21/01		OCPC	6,098	8:00 AM	402	6:00 PM	560	0.17	39 MPH	3.2%	U	6
PEMBROKE	WAMPATUCK ST	N OF MATTAKESETT ST (RT 14)	2006	12/13/06		OCPC	3,429	7:00 AM	235	4:00 PM	292	0.10	42 MPH	5.0%	U	6
PEMBROKE	WATER ST	N OF CHURCH ST (RT 139)	2009	6/16/09		OCPC	225	9:00 AM	15	5:00 PM	23	0.01	33 MPH	9.1%	U	0
PEMBROKE	WATER ST	N OF WASHINGTON ST (RT 53)	2009	10/21/09		OCPC	4,139	8:00 AM	230	5:00 PM	375	0.12	44 MPH	5.4%	U	0
PEMBROKE	WATER ST	N OF WASHINGTON ST (RT 53)	2001	12/11/01		OCPC	4,245	9:00 AM	244	5:00 PM	372	0.12	39 MPH	1.9%	U	0
PEMBROKE	WATER ST	N OF WASHINGTON ST (RT 53)	2000	10/3/00		OCPC	3,987	8:00 AM	228	4:00 PM	339	0.11	37 MPH	2.1%	U	0
PEMBROKE	WEST ST	N OF SCHOOL ST (RT 27)	2009	12/15/09		OCPC	1,704	8:00 AM	180	6:00 PM	155	0.05	38 MPH	8.8%	U	0
PEMBROKE	WEST ST	N OF SCHOOL ST (RT 27)	2002	5/21/02		OCPC	1,615	8:00 AM	112	4:00 PM	128	0.05	38 MPH	3.0%	U	0
PLYMOUTH	ALDEN ST	E OF STANDISH AVE	2016	5/18/16		OCPC	1,630	8:00 AM	108	4:00 PM	168	0.05	29 MPH	9.9%	U	0
PLYMOUTH	ALDEN ST	E OF STANDISH AVE	2014	4/29/14		OCPC	1,505	9:00 AM	102	3:00 PM	164	0.04	27 MPH	16.7%	U	0

Community Traffic Counts 1990-2020

Community	Street	Location	Year	Date	Dir	Source	ADT*	AM Peak	AM Peak	PM Peak	PM Peak	V/C	85%	% Heavy	U/R	FC
								Hour	Volume	Hour	Volume	Ratio	Speed	Vehicles		
PLYMOUTH	ALDEN ST	E OF STANDISH AVE	2003	6/10/03		OCPC	2,068	9:00 AM	147	3:00 PM	234	0.06			U	0
PLYMOUTH	ALDEN ST	E OF STANDISH AVE	2002	12/17/02		OCPC	1,791	9:00 AM	144	5:00 PM	181	0.05	32 MPH	1.4%	U	0
PLYMOUTH	ALDEN ST	E OF WESTERLY RD	2003	6/10/03		OCPC	1,160	9:00 AM	74	4:00 PM	134	0.03	38 MPH	1.5%	U	0
PLYMOUTH	ALDEN ST	W OF ALDEN TER	2003	3/25/03		OCPC	927	8:00 AM	82	5:00 PM	87	0.03			U	0
PLYMOUTH	ALDEN ST	W OF ALLERTON ST	2003	6/10/03		OCPC	2,129	9:00 AM	160	4:00 PM	218	0.06	28 MPH	2.0%	U	0
PLYMOUTH	ALDEN ST	W OF ALLERTON ST	2002	12/17/02		OCPC	1,825	9:00 AM	148	4:00 PM	178	0.05	31 MPH	2.2%	U	0
PLYMOUTH	ALDEN ST	W OF STANDISH AVE	2016	5/18/16		OCPC	1,232	8:00 AM	94	4:00 PM	122	0.03	31 MPH	13.0%	U	0
PLYMOUTH	ALDEN ST	W OF STANDISH AVE	2014	4/29/14		OCPC	1,219	8:00 AM	103	3:00 PM	130	0.03	33 MPH	10.4%	U	0
PLYMOUTH	ALDRIN RD	E OF INDUSTRIAL PARK RD	2000	9/27/00		OCPC	5,946	7:00 AM	483	3:00 PM	584	0.17	39 MPH	3.2%	U	0
PLYMOUTH	ALGONQUIN TER	AT MCDONALDS DRWY	2005	6/25/05		OCPC	1,223	11:00 AM	71	3:00 PM	94	0.03			U	0
PLYMOUTH	ALGONQUIN TER	N OF SAMOSET ST	2005	7/15/05		OCPC	1,364	11:00 AM	78	4:00 PM	106	0.04			U	0
PLYMOUTH	ALGONQUIN TER	N OF SAMOSET ST	2004	11/2/04		OCPC	1,553	9:00 AM	88	4:00 PM	147	0.04			U	0
PLYMOUTH	ALGONQUIN TER	N OF SAMOSET ST	2000	5/16/00		OCPC	2,666	11:00 AM	162	1:00 PM	207	0.07			U	0
PLYMOUTH	ALLERTON ST	N OF SAMOSET ST (RT 44)	2011	6/15/11		OCPC	869	9:00 AM	53	3:00 PM	82	0.02	28 MPH	4.3%	U	0
PLYMOUTH	ALLERTON ST	N OF SAMOSET ST (RT 44)	2003	3/25/03		OCPC	1,296	11:00 AM	98	3:00 PM	118	0.04			U	0
PLYMOUTH	ALLERTON ST	S OF SAMOSET ST (RT 44)	2011	6/15/11		OCPC	1,597	8:00 AM	95	3:00 PM	134	0.04	31 MPH	6.1%	U	0
PLYMOUTH	ALLERTON ST	S OF SAMOSET ST (RT 44)	2003	3/25/03		OCPC	2,023	9:00 AM	168	4:00 PM	194	0.06			U	0
PLYMOUTH	BALEY LN	W OF LONG POND RD	1992	7/13/92		OTHER	515					0.01			U	0
PLYMOUTH	BARTLETT RD	N OF REXFORD RD	2010	7/27/10		OCPC	1,553	8:00 AM	85	4:00 PM	135	0.04	37 MPH	4.2%	U	0
PLYMOUTH	BARTLETT RD	W OF STATE RD_NORTH	2005	9/27/05		OCPC	2,409	8:00 AM	163	5:00 PM	217	0.07	42 MPH	2.6%	U	0
PLYMOUTH	BARTLETT RD	W OF STATE RD_SOUTH	2005	9/27/05		OCPC	612	8:00 AM	41	5:00 PM	62	0.02	36 MPH	4.0%	U	0
PLYMOUTH	BEAVER DAM RD	E OF OLD SANDWICH RD	2020	10/28/20		OCPC	5,743	11:00 AM	403	3:00 PM	571	0.16	46 MPH	8.6%	R	6
PLYMOUTH	BEAVER DAM RD	E OF OLD SANDWICH RD	2007	7/24/07		OCPC	5,216	8:00 AM	360	3:00 PM	421	0.15	50 MPH	5.5%	R	6
PLYMOUTH	BEAVER DAM RD	S OF CRAIG ST	2020	10/28/20		OCPC	4,300	8:00 AM	297	3:00 PM	429	0.12	47 MPH	11.8%	U	6
PLYMOUTH	BEAVER DAM RD	W OF CRAIG ST	2007	7/24/07		OCPC	4,445	11:00 AM	318	3:00 PM	360	0.13	50 MPH	4.9%	U	6
PLYMOUTH	BEAVER DAM RD	W OF STATE RD (RT 3A)	2006	6/13/06		OCPC	5,270	11:00 AM	328	4:00 PM	432	0.15	48 MPH	5.3%	U	6
PLYMOUTH	BEAVER DAM RD	W OF STATE RD (RT 3A)	2003			MassDOT	5,200					0.15			U	6
PLYMOUTH	BEAVER DAM RD	W OF STATE RD (RT 3A)	1997	12/15/97		OCPC	4,733	7:00 AM	358	3:00 PM	379	0.13			R	6
PLYMOUTH	BILLINGTON ST	N OF BLACK CAT RD	2002	12/17/02		OCPC	760	8:00 AM	45	3:00 PM	62	0.02	42 MPH	10.6%	U	0
PLYMOUTH	BILLINGTON ST	S OF PILGRIM HWY (RT 3)	2002	12/17/02		OCPC	935	9:00 AM	72	5:00 PM	88	0.03	34 MPH	8.0%	U	0
PLYMOUTH	BILLINGTON ST	S OF SUMMER ST	2002	12/17/02		OCPC	1,074	8:00 AM	56	4:00 PM	102	0.03	33 MPH	1.9%	U	0
PLYMOUTH	BIRCH AVE	E OF NEWFIELD ST	2011	5/25/11		OCPC	1,303	11:00 AM	88	3:00 PM	127	0.04	33 MPH	2.9%	U	0
PLYMOUTH	BIRCH AVE	E OF NEWFIELD ST	2007	5/23/07		OCPC	1,752	11:00 AM	109	4:00 PM	162	0.05			U	0
PLYMOUTH	BIRCH AVE	W OF STAFFORD ST	2011	5/25/11		OCPC	1,342	11:00 AM	92	3:00 PM	135	0.04	32 MPH	7.3%	U	0
PLYMOUTH	BIRCH AVE	W OF STAFFORD ST	2007	5/23/07		OCPC	1,748	11:00 AM	110	4:00 PM	162	0.05			U	0
PLYMOUTH	BLACK CAT RD	E OF WOODBINE DR	2004	11/2/04		OCPC	1,021	9:00 AM	71	5:00 PM	83	0.03	37 MPH	5.3%	U	0
PLYMOUTH	BLACK CAT RD	W OF WATERCOURSE RD	2004	11/2/04		OCPC	569	8:00 AM	34	5:00 PM	49	0.02	40 MPH	5.3%	U	0
PLYMOUTH	BOURNE RD	AT BOURNE T/L	2008	5/14/08		OCPC	4,098	7:00 AM	325	4:00 PM	376	0.12	42 MPH	6.5%	U	6
PLYMOUTH	BOURNE RD	AT BOURNE T/L	2007	12/11/07		OCPC	3,852	7:00 AM	316	5:00 PM	331	0.11	43 MPH	8.5%	U	6
PLYMOUTH	BOURNE RD	AT BOURNE T/L	1990	8/14/90		OCPC	3,113					0.09			U	6
PLYMOUTH	BOURNE RD	N OF GUNNING POINT RD	2008	5/14/08		OCPC	2,672	7:00 AM	210	5:00 PM	238	0.08	41 MPH	6.1%	U	6
PLYMOUTH	BOURNE RD	N OF GUNNING POINT RD	2007	12/11/07		OCPC	2,594	8:00 AM	192	6:00 PM	211	0.07	42 MPH	8.2%	U	6
PLYMOUTH	BOURNE RD	S OF HALFWAY POND RD	2008	5/14/08		OCPC	4,043	7:00 AM	344	4:00 PM	354	0.11	44 MPH	7.7%	U	6
PLYMOUTH	BOURNE RD	S OF SPINNAKER DR	2008	5/14/08		OCPC	3,549	7:00 AM	298	4:00 PM	308	0.10	44 MPH	6.6%	U	6
PLYMOUTH	CARTER'S BRIDGE RD	W OF LONG POND RD	2008	5/21/08		OCPC	2,812	7:00 AM	212	4:00 PM	246	0.08	39 MPH	5.4%	U	0
PLYMOUTH	CARVER RD	AT CARVER T/L	2010	7/27/10		OCPC	4,339	11:00 AM	236	4:00 PM	386	0.12	50 MPH	8.2%	U	2
PLYMOUTH	CARVER RD	AT CARVER T/L	2007	7/31/07		OCPC	4,656	11:00 AM	270	4:00 PM	382	0.13	48 MPH	5.5%	U	2
PLYMOUTH	CARVER RD	AT CARVER T/L	1994			MassDOT	5,600					0.16			U	2
PLYMOUTH	CARVER RD	AT CARVER T/L	1991			MassDOT	6,700					0.19			U	2
PLYMOUTH	CARVER RD	E OF PLYMPTON RD (RT 80)	1997	12/8/97		OCPC	15,588	8:00 AM	999	5:00 PM	1,304	0.44			U	2
PLYMOUTH	CARVER RD	W OF PLYMPTON RD (RT 80)	2006			MassDOT	23,200					0.65			U	2
PLYMOUTH	CARVER RD	W OF PLYMPTON RD (RT 80)	2003			MassDOT	20,800					0.59			U	2

Community Traffic Counts 1990-2020

Community	Street	Location	Year	Date	Dir	Source	ADT*	AM Peak	AM Peak	PM Peak	PM Peak	V/C	85%	% Heavy	U/R	FC
								Hour	Volume	Hour	Volume	Ratio	Speed	Vehicles		
PLYMOUTH	CARVER RD	W OF PLYMPTON RD (RT 80)	2002	7/9/02		OCPC	20,392	11:00 AM	1,272	5:00 PM	1,595	0.57			U	2
PLYMOUTH	CARVER RD	W OF PLYMPTON RD (RT 80)	2000			MassDOT	16,600					0.47			U	2
PLYMOUTH	CARVER RD	W OF PLYMPTON RD (RT 80)	1997			MassDOT	16,100					0.45			U	2
PLYMOUTH	CARVER RD	W OF PLYMPTON RD (RT 80)	1994			MassDOT	15,000					0.42			U	2
PLYMOUTH	CARVER RD	W OF PLYMPTON RD (RT 80)	1991			MassDOT	15,000					0.42			U	2
PLYMOUTH	CARVER RD	W OF SUMMER ST	2007	7/31/07		OCPC	2,532	9:00 AM	160	4:00 PM	228	0.07	40 MPH	3.8%	U	0
PLYMOUTH	CARVER RD	W OF SUMMER ST	2003	4/29/03		OCPC	2,535	8:00 AM	177	5:00 PM	231	0.07	42 MPH	2.8%	U	0
PLYMOUTH	CARVER RD	W OF SUMMER ST	1997	12/8/97		OCPC	2,444	8:00 AM	174	4:00 PM	218	0.07			U	0
PLYMOUTH	CENTER HILL RD	N OF HARLOW'S LANDING RD	2005	9/21/05		OCPC	307	11:00 AM	27	2:00 PM	28	0.01	38 MPH	4.9%	U	0
PLYMOUTH	CENTER HILL RD	S OF PILGRIM WAY	2005	9/20/05		OCPC	184	11:00 AM	17	2:00 PM	18	0.01	39 MPH	5.8%	U	0
PLYMOUTH	CENTER HILL RD	S OF STATE ROAD (RT 3A)	2005	9/21/05		OCPC	197	11:00 AM	16	2:00 PM	23	0.01	34 MPH	7.2%	U	0
PLYMOUTH	CHARLOTTE DR	S OF PLYMPTON RD (RT 80)	2011	11/15/11		OCPC	789	8:00 AM	60	3:00 PM	77	0.02	33 MPH	8.2%	U	0
PLYMOUTH	CHARLOTTE DR	S OF PLYMPTON RD (RT 80)	2000	5/16/00		OCPC	992	7:00 AM	42	5:00 PM	108	0.03	29 MPH		U	0
PLYMOUTH	CHARLOTTE DR	S OF PLYMPTON RD (RT 80)	1999	9/20/99		OCPC	1,646	8:00 AM	126	5:00 PM	184	0.05	34 MPH	2.3%	U	0
PLYMOUTH	CHERRY ST	AT KINGSTON T/L	2009	8/11/09		OCPC	12,710	11:00 AM	886	5:00 PM	1,046	0.36	39 MPH	4.2%	U	0
PLYMOUTH	CHERRY ST	E OF COMMERCE WAY	2014	5/21/14		OCPC	9,676	8:00 AM	827	5:00 PM	808	0.27	37 MPH	5.3%	U	0
PLYMOUTH	CHERRY ST	E OF COMMERCE WAY	2009	8/11/09		OCPC	9,898	8:00 AM	791	5:00 PM	817	0.28	41 MPH	8.0%	U	0
PLYMOUTH	CHERRY ST	E OF INDUSTRIAL PARK RD	2014	5/21/14		OCPC	8,372	11:00 AM	584	12:00 PM	735	0.24	40 MPH	3.6%	U	5
PLYMOUTH	CHERRY ST	E OF INDUSTRIAL PARK RD	2011	6/7/11		OCPC	8,991	11:00 AM	633	3:00 PM	771	0.25	44 MPH	3.3%	U	5
PLYMOUTH	CHERRY ST	W OF COURT ST (RT 3A)	2019	10/23/19		OCPC	7,885	11:00 AM	605	4:00 PM	703	0.22	29 MPH	8.2%	U	5
PLYMOUTH	CHERRY ST	W OF COURT ST (RT 3A)	2006	6/5/06		OCPC	6,648	11:00 AM	428	3:00 PM	558	0.19	28 MPH	3.6%	U	5
PLYMOUTH	CHERRY ST	W OF STANDISH AVE	2009	8/11/09		OCPC	7,187	11:00 AM	490	12:00 PM	618	0.20	33 MPH	4.1%	U	5
PLYMOUTH	CHERRY ST	W OF STANDISH AVE	2003	6/10/03		OCPC	6,500	11:00 AM	437	4:00 PM	598	0.18	43 MPH	3.2%	U	5
PLYMOUTH	CHERRY ST	W OF STANDISH AVE	1998	10/5/98		OTHER	6,685					0.19			U	5
PLYMOUTH	CHERRY ST	W OF STANDISH AVE	1997	12/8/97		OCPC	8,096	11:00 AM	504	3:00 PM	724	0.23			U	5
PLYMOUTH	CHERRY ST	W OF STANDISH AVE	1993	11/29/93		OTHER	7,146					0.20			U	5
PLYMOUTH	CHERRY ST	W OF STANDISH AVE	1990	3/19/90		OCPC	6,238					0.18			U	5
PLYMOUTH	CHESTNUT ST	S OF SAMOSET ST (RT 44)	2011	6/15/11		OCPC	408	8:00 AM	23	5:00 PM	35	0.01	26 MPH	3.6%	U	0
PLYMOUTH	CHESTNUT ST	S OF SAMOSET ST (RT 44)	2002	10/29/02		OCPC	400	9:00 AM	26	5:00 PM	40	0.01	27 MPH	2.2%	U	0
PLYMOUTH	CLARK RD	E OF PILGRIM HWY (RT 3)	2007	7/24/07		OCPC	9,369	8:00 AM	656	3:00 PM	730	0.26	44 MPH	6.5%	R	6
PLYMOUTH	CLARK RD	E OF PILGRIM HWY (RT 3)	2001	1/26/01		OTHER	4,535	7:00 AM	412	2:00 PM	370	0.13			R	6
PLYMOUTH	CLARK RD	E OF PILGRIM HWY (RT 3)	1999	6/10/99		OTHER	4,013	6:00 AM	322	5:00 PM	298	0.11			R	6
PLYMOUTH	CLARK RD	N OF MEETING WAY	2017	6/21/17		OCPC	9,671	10:00 AM	654	4:00 PM	773	0.27	47 MPH	9.3%	U	6
PLYMOUTH	CLARK RD	S OF FAIRVIEW LN	2020	10/28/20		OCPC	6,602	11:00 AM	451	3:00 PM	656	0.19	48 MPH	9.9%	U	6
PLYMOUTH	CLARK RD	S OF FAIRVIEW LN	2017	6/21/17		OCPC	9,152	11:00 AM	619	3:00 PM	738	0.26	49 MPH	7.4%	U	6
PLYMOUTH	CLARK RD	S OF PINEHILLS DR	2020	10/28/20		OCPC	10,769	11:00 AM	772	3:00 PM	1,008	0.30	40 MPH	9.4%	U	6
PLYMOUTH	CLARK RD	S OF PINEHILLS DR	2017	6/21/17		OCPC	13,858	10:00 AM	961	3:00 PM	1,067	0.39	42 MPH	7.6%	U	6
PLYMOUTH	CLARK RD	W OF OLD SANDWICH RD	2007	7/24/07		OCPC	6,363	10:00 AM	446	3:00 PM	520	0.18	49 MPH	6.5%	U	6
PLYMOUTH	CLARK RD	W OF PILGRIM HWY (RT 3)	2007	7/24/07		OCPC	10,435	8:00 AM	743	5:00 PM	800	0.29	43 MPH	3.9%	R	6
PLYMOUTH	CLARK RD	W OF PILGRIM HWY (RT 3)	2002	3/25/02		OCPC	8,662	7:00 AM	818	5:00 PM	717	0.24			R	6
PLYMOUTH	CLARK RD	W OF PILGRIM HWY (RT 3)	1999	1/26/01		OTHER	9,176	7:00 AM	894	5:00 PM	758	0.26			R	6
PLYMOUTH	CLARK RD	W OF PILGRIM HWY (RT 3)	1999	6/10/99		OTHER	9,197	6:00 AM	634	5:00 PM	760	0.26			R	6
PLYMOUTH	CLIFF ST	S OF WARREN AVE (RT 3A)	2010	7/21/10		OCPC	628	11:00 AM	42	3:00 PM	58	0.02	31 MPH	4.3%	U	0
PLYMOUTH	CLIFFORD RD	N OF SANDWICH RD	2009	5/20/09		OCPC	913	11:00 AM	56	6:00 PM	88	0.03	35 MPH	5.8%	U	0
PLYMOUTH	CLIFFORD RD	N OF SANDWICH RD	2007	2/28/07		OCPC	537	7:00 AM	30	4:00 PM	54	0.02	42 MPH	6.8%	U	0
PLYMOUTH	CLIFFORD RD	N OF SANDWICH RD	1997	12/15/97		OCPC	402	7:00 AM	32	3:00 PM	35	0.01			U	0
PLYMOUTH	CLIFFORD RD	W OF WARREN AVE (RT 3A)	2006	6/13/06		OCPC	970	11:00 AM	62	4:00 PM	78	0.03	35 MPH	3.1%	U	0
PLYMOUTH	CLIFFORD RD	W OF WARREN AVE (RT 3A)	2003	8/12/03		OCPC	1,010	11:00 AM	63	5:00 PM	102	0.03	37 MPH	2.2%	U	0
PLYMOUTH	COLONY PL	W OF COMMERCE WAY	2006	8/22/06		OTHER	11,963	11:00 AM	877	12:00 PM	1,066	0.34			U	0
PLYMOUTH	COLUMBUS RD	N OF CHERRY ST	2014	5/21/14		OCPC	329	10:00 AM	35	12:00 PM	38	0.01			U	0
PLYMOUTH	COMMERCE WAY	N OF INDUSTRIAL PARK RD	2004	5/25/04		OCPC	12,653	7:00 AM	874	4:00 PM	1,140	0.36			U	0
PLYMOUTH	COMMERCE WAY	N OF MCAULIFFE WAY	2009	8/19/09		OCPC	24,416	11:00 AM	1,660	5:00 PM	1,958	0.69	43 MPH	3.8%	U	0

Community Traffic Counts 1990-2020

Community	Street	Location	Year	Date	Dir	Source	ADT*	AM Peak	AM Peak	PM Peak	PM Peak	V/C	85%	% Heavy	U/R	FC
								Hour	Volume	Hour	Volume	Ratio	Speed	Vehicles		
PLYMOUTH	COMMERCE WAY	N OF MCAULIFFE WAY	2006	8/11/06		OTHER	21,960		920		1,830	0.62			U	0
PLYMOUTH	COMMERCE WAY	N OF MCAULIFFE WAY	2004	5/25/04		OCPC	15,688	8:00 AM	1,216	5:00 PM	1,426	0.44	50 MPH	7.6%	U	0
PLYMOUTH	COMMERCE WAY	N OF MCAULIFFE WAY	2003	9/9/03		OCPC	13,058	8:00 AM	1,003	5:00 PM	1,175	0.37	50 MPH	8.0%	U	0
PLYMOUTH	COMMERCE WAY	N OF PLYMPTON RD (RT 80)	2004	5/25/04		OCPC	16,263	7:00 AM	1,186	5:00 PM	1,425	0.46	43 MPH	5.1%	U	0
PLYMOUTH	COMMERCE WAY	N OF PLYMPTON RD (RT 80)	2003	9/9/03		OCPC	15,025	7:00 AM	1,109	5:00 PM	1,333	0.42	43 MPH	5.2%	U	0
PLYMOUTH	COMMERCE WAY	S OF ENTERPRISE DR	2004	5/25/04		OCPC	13,236	8:00 AM	862	4:00 PM	1,181	0.37	42 MPH	8.3%	U	0
PLYMOUTH	CONNECTOR RD # 271	N OF STATE RD (RT 3A)	1996	9/30/96	WB	OCPC	5,825	8:00 AM	670	4:00 PM	415	0.16			U	3
PLYMOUTH	CONNECTOR RD # 272	N OF STATE RD (RT 3A)	1996	9/30/96	EB	OCPC	5,522	11:00 AM	252	5:00 PM	636	0.16	53 MPH		U	3
PLYMOUTH	CYPRESS ST	E OF LAKE DR	2006	7/31/06		OCPC	259	11:00 AM	18	8:00 PM	21	0.01			U	0
PLYMOUTH	CYPRESS ST	W OF LAKE DR	2006	7/31/06		OCPC	72	10:00 AM	8	4:00 PM	8	0.00			U	0
PLYMOUTH	DAVIS ST	E OF OAK ST	2004	7/13/04		OCPC	637	9:00 AM	42	4:00 PM	52	0.02	24 MPH	2.5%	U	0
PLYMOUTH	DAVIS ST	W OF OAK ST	2004	7/13/04		OCPC	412	10:00 AM	31	5:00 PM	46	0.01	24 MPH	3.1%	U	0
PLYMOUTH	ELLISVILLE RD	E OF STATE RD (RT 3A)	2005	10/18/05		OCPC	602	8:00 AM	62	6:00 PM	58	0.02	35 MPH	3.3%	U	0
PLYMOUTH	ELLISVILLE RD	N OF LOOKOUT POINT RD	2014	8/21/14		OCPC	205	11:00 AM	20	3:00 PM	21	0.01	27 MPH	11.2%	U	0
PLYMOUTH	ELLISVILLE RD	N OF OAK BLUFF CIR	2014	8/26/14		OCPC	580	9:00 AM	40	3:00 PM	50	0.02	27 MPH	11.9%	U	0
PLYMOUTH	ELLISVILLE RD	N OF SALT MARSH LN	2014	8/26/14		OCPC	201	11:00 AM	18	3:00 PM	24	0.01	27 MPH	14.2%	U	0
PLYMOUTH	ENTERPRISE DR	W OF INDUSTRIAL PARK RD	1998	10/5/98		OCPC	8,494	11:00 AM	560	5:00 PM	681	0.24			U	0
PLYMOUTH	ESTA RD	N OF CARVER RD	2011	11/15/11		OCPC	589	11:00 AM	40	3:00 PM	52	0.02	29 MPH	9.3%	U	0
PLYMOUTH	ESTA RD	N OF CARVER RD	2006	9/12/06		OCPC	740	8:00 AM	48	3:00 PM	61	0.02	39 MPH	5.9%	U	0
PLYMOUTH	ESTA RD	N OF LASCALA AVE	2011	11/15/11		OCPC	495	7:00 AM	30	3:00 PM	48	0.01			U	0
PLYMOUTH	ESTA RD	N OF LASCALA AVE	2006	9/12/06		OCPC	638	8:00 AM	34	5:00 PM	70	0.02	35 MPH	3.6%	U	0
PLYMOUTH	FEDERAL FURNACE RD	AT CARVER T/L	2010	5/26/10		OCPC	7,017	7:00 AM	528	4:00 PM	606	0.20	48 MPH	8.0%	U	5
PLYMOUTH	FEDERAL FURNACE RD	AT CARVER T/L	2007	7/31/07		OCPC	7,635	7:00 AM	557	4:00 PM	638	0.21	50 MPH	7.1%	U	5
PLYMOUTH	FEDERAL FURNACE RD	AT CARVER T/L	2003	8/12/03		OCPC	8,261	8:00 AM	631	4:00 PM	645	0.23	48 MPH	8.1%	U	5
PLYMOUTH	FEDERAL FURNACE RD	AT CARVER T/L	1997	12/8/97		OCPC	5,567	7:00 AM	457	4:00 PM	466	0.16			U	5
PLYMOUTH	FEDERAL FURNACE RD	AT CARVER T/L	1991			MassDOT	4,200					0.12			U	5
PLYMOUTH	FEDERAL FURNACE RD	AT CARVER T/L	1990	8/14/90		OCPC	5,047					0.14			U	5
PLYMOUTH	FEDERAL FURNACE RD	E OF SEVEN HILLS RD	2007	7/31/07		OCPC	13,674	8:00 AM	904	5:00 PM	1,078	0.38	47 MPH	4.8%	U	5
PLYMOUTH	FEDERAL FURNACE RD	E OF SEVEN HILLS RD	2003	4/29/03		OCPC	16,708	8:00 AM	1,192	4:00 PM	1,332	0.47	44 MPH	5.7%	U	5
PLYMOUTH	FEDERAL FURNACE RD	E OF SEVEN HILLS RD	1997	12/8/97		OCPC	14,533	7:00 AM	1,066	4:00 PM	1,186	0.41			U	5
PLYMOUTH	FEDERAL FURNACE RD	N OF ELEMENTRY SCHOOL DR	2010	5/26/10		OCPC	7,624	8:00 AM	598	4:00 PM	670	0.21	45 MPH	7.4%	U	5
PLYMOUTH	FEDERAL FURNACE RD	S OF BLACK CAT RD	2010	5/26/10		OCPC	9,855	8:00 AM	717	4:00 PM	840	0.28	49 MPH	10.1%	U	5
PLYMOUTH	FEDERAL FURNACE RD	S OF ELEMENTRY SCHOOL DR	2010	5/26/10		OCPC	7,054	7:00 AM	526	4:00 PM	618	0.20	46 MPH	8.3%	U	5
PLYMOUTH	FEDERAL FURNACE RD	S OF S MEADOW RD	2010	5/26/10		OCPC	13,329	8:00 AM	925	4:00 PM	1,098	0.37	42 MPH	5.6%	U	5
PLYMOUTH	FEDERAL FURNACE RD	S OF S MEADOW RD	2007	7/31/07		OCPC	10,091	7:00 AM	663	5:00 PM	822	0.28	49 MPH	6.3%	U	5
PLYMOUTH	FREEMONT ST (WEEKDAY)	N OF SANDWICH ST	2014	11/5/14		OCPC	388	8:00 AM	53	3:00 PM	45	0.01			U	0
PLYMOUTH	FREEMONT ST (WEEKEND)	N OF SANDWICH ST	2014	11/5/14		OCPC	294	10:00 AM	24	1:00 PM	40	0.01		0.0%	U	0
PLYMOUTH	GUNNERS EXCHANGE RD	N OF WHITE OAKS DR	2008	8/19/08		OCPC	1,049	11:00 AM	62	5:00 PM	87	0.03	34 MPH	4.0%	U	0
PLYMOUTH	GUNNERS EXCHANGE RD	N OF WHITE OAKS DR	2004	2/10/04		OCPC	1,019	8:00 AM	74	5:00 PM	94	0.03	36 MPH	1.8%	U	0
PLYMOUTH	GUNNERS EXCHANGE RD	S OF LAFAYETTE RD	2008	8/19/08		OCPC	96	9:00 AM	5	3:00 PM	3	0.00	25 MPH		U	0
PLYMOUTH	GUNNERS EXCHANGE RD	S OF LAFAYETTE RD	2004	2/10/04		OCPC	47	10:00 AM	6	5:00 PM	8	0.00	23 MPH	3.9%	U	0
PLYMOUTH	GUNNERS EXCHANGE RD	S OF LONG POND RD	2008	8/19/08		OCPC	1,104	11:00 AM	68	4:00 PM	99	0.03	35 MPH	4.2%	U	0
PLYMOUTH	GUNNERS EXCHANGE RD	S OF LONG POND RD	2004	2/10/04		OCPC	1,092	8:00 AM	80	5:00 PM	100	0.03	42 MPH	1.9%	U	0
PLYMOUTH	HALFWAY POND RD	E OF BOURNE RD (WEEKDAY)	2015	8/26/15		OCPC	5,242	8:00 AM	332	4:00 PM	457	0.15	37 MPH	8.4%	U	6
PLYMOUTH	HALFWAY POND RD	E OF BOURNE RD (WEEKEND)	2015	8/29/15		OCPC	4,677	11:00 AM	357	12:00 PM	382	0.13	38 MPH	6.3%	U	6
PLYMOUTH	HALFWAY POND RD	E OF JUSTINE RD (WEEKDAY)	2015	8/26/15		OCPC	6,680	7:00 AM	428	4:00 PM	581	0.19	39 MPH	8.4%	U	6
PLYMOUTH	HALFWAY POND RD	E OF JUSTINE RD (WEEKEND)	2015	8/29/15		OCPC	5,925	11:00 AM	472	12:00 PM	466	0.17	39 MPH	6.3%	U	6
PLYMOUTH	HALFWAY POND RD	E OF WAREHAM RD	1990	8/14/90		OCPC	406					0.01			R	6
PLYMOUTH	HALFWAY POND RD	W OF LONG POND RD	2012	7/11/12		OCPC	6,750	8:00 AM	472	5:00 PM	536	0.19	40 MPH	4.1%	U	0
PLYMOUTH	HALFWAY POND RD	W OF LONG POND RD	2008	5/21/08		OCPC	6,547	7:00 AM	547	4:00 PM	587	0.18	44 MPH	6.0%	U	0
PLYMOUTH	HALFWAY POND RD	W OF LONG POND RD	2003	4/29/03		OCPC	6,376	7:00 AM	534	5:00 PM	554	0.18	42 MPH	2.9%	U	0
PLYMOUTH	HALFWAY POND RD	W OF W LONG POND RD (WEEKDAY)	2015	8/26/15		OCPC	694	11:00 AM	44	4:00 PM	61	0.02	36 MPH	13.0%	U	6

Community Traffic Counts 1990-2020

Community	Street	Location	Year	Date	Dir	Source	ADT*	AM Peak	AM Peak	PM Peak	PM Peak	V/C	85%	% Heavy	U/R	FC
								Hour	Volume	Hour	Volume					
PLYMOUTH	HALFWAY POND RD	W OF W LONG POND RD (WEEKEND)	2015	8/29/15		OCPC	709	10:00 AM	58	12:00 PM	63	0.02	35 MPH	8.5%	U	6
PLYMOUTH	HALL ST	W OF COURT ST (RT 3A)	2008	8/19/08		OCPC	785	11:00 AM	52	5:00 PM	69	0.02	35 MPH	4.0%	U	6
PLYMOUTH	HEDGES POND RD	W OF STATE RD (RT 3A)	2018	7/25/18		OCPC	4,897	8:00 AM	436	4:00 PM	433	0.14	36 MPH	10.8%	U	6
PLYMOUTH	HEDGES POND RD	W OF STATE RD (RT 3A)	2004	7/27/04		OCPC	3,682	9:00 AM	262	5:00 PM	310	0.10	42 MPH	5.0%	U	6
PLYMOUTH	HEDGES POND RD	W OF STATE RD (RT 3A)	2004	5/4/04		OCPC	3,044	9:00 AM	246	5:00 PM	236	0.09	36 MPH	6.8%	U	6
PLYMOUTH	HEDGES POND RD	W OF STATE RD (RT 3A)	2002	4/30/02		OCPC	2,894	9:00 AM	229	4:00 PM	230	0.08			U	6
PLYMOUTH	HEDGES POND RD	W OF STATE RD (RT 3A)	2002	3/25/02		OCPC	2,072	8:00 AM	157	5:00 PM	161	0.06			U	6
PLYMOUTH	HEDGES POND RD	W OF STATE RD (RT 3A)	1997	7/12/97		OTHER	2,808					0.08			R	6
PLYMOUTH	HEDGES POND RD	W OF STATE RD (RT 3A)	1997	7/7/97		OTHER	2,858					0.08			R	6
PLYMOUTH	HEDGES POND RD	W OF STATE RD (RT 3A)	1997	4/12/97		OTHER	2,128					0.06			R	6
PLYMOUTH	HEDGES POND RD	W OF STATE RD (RT 3A)	1997	4/7/97		OTHER	2,099					0.06			R	6
PLYMOUTH	HERRING POND RD	AT BOURNE T/L	1997	12/15/97		OCPC	2,002	8:00 AM	143	5:00 PM	178	0.06			R	6
PLYMOUTH	HERRING POND RD	AT BOURNE T/L	1990	6/20/90		OCPC	2,025					0.06			R	6
PLYMOUTH	HERRING POND RD	E OF PILGRIM HWY (RT 3)	2004	7/20/04		OCPC	16,018	9:00 AM	1,020	5:00 PM	1,340	0.45	34 MPH	5.3%	U	5
PLYMOUTH	HERRING POND RD	E OF PILGRIM HWY (RT 3)	2004	4/27/04		OCPC	13,518	8:00 AM	1,016	5:00 PM	1,103	0.38	37 MPH	5.1%	U	5
PLYMOUTH	HERRING POND RD	E OF PILGRIM HWY (RT 3)	2002	7/16/02		OCPC	15,826	8:00 AM	1,000	5:00 PM	1,276	0.45			U	5
PLYMOUTH	HERRING POND RD	E OF PILGRIM HWY (RT 3)	2002	4/30/02		OCPC	13,377	7:00 AM	1,061	5:00 PM	1,038	0.38			U	5
PLYMOUTH	HERRING POND RD	E OF PILGRIM HWY (RT 3)	1997	7/12/97		OTHER	11,894					0.33			R	5
PLYMOUTH	HERRING POND RD	E OF PILGRIM HWY (RT 3)	1997	7/7/97		OTHER	11,490					0.32			R	5
PLYMOUTH	HERRING POND RD	E OF PILGRIM HWY (RT 3)	1997	4/12/97		OTHER	9,590					0.27			R	5
PLYMOUTH	HERRING POND RD	E OF PILGRIM HWY (RT 3)	1997	4/7/97		OTHER	9,706					0.27			R	5
PLYMOUTH	HERRING POND RD	W OF STATE RD	2018	7/25/18		OCPC	11,659	8:00 AM	906	4:00 PM	912	0.33	47 MPH	11.6%	U	5
PLYMOUTH	HERRING POND RD RAMP	TO HERRING POND RD WB	2004	7/20/04	WB	OCPC	5,962	8:00 AM	454	4:00 PM	414	0.17	38 MPH	2.5%	U	5
PLYMOUTH	HERRING POND RD RAMP	TO HERRING POND RD WB	2004	4/27/04	WB	OCPC	5,559	7:00 AM	512	4:00 PM	422	0.16	40 MPH	4.1%	U	5
PLYMOUTH	HERRING POND RD RAMP	TO STATE RD SB (RT 3A)	2004	7/20/04	SB	OCPC	2,863	11:00 AM	169	5:00 PM	408	0.08	21 MPH	4.5%	U	5
PLYMOUTH	HERRING POND RD RAMP	TO STATE RD SB (RT 3A)	2004	4/27/04	SB	OCPC	1,555	9:00 AM	74	5:00 PM	180	0.04	23 MPH	5.9%	U	5
PLYMOUTH	INDUSTRIAL PARK RD	N OF MCAULIFFE WAY	2014	5/21/14		OCPC	8,108	8:00 AM	619	12:00 PM	864	0.23	47 MPH	13.0%	U	0
PLYMOUTH	INDUSTRIAL PARK RD	S OF ALDRIN RD	2009	8/11/09		OCPC	7,871	11:00 AM	636	12:00 PM	808	0.22	44 MPH	4.5%	U	0
PLYMOUTH	INDUSTRIAL PARK RD	S OF ALDRIN RD	2006	9/12/06		OCPC	7,774	8:00 AM	636	3:00 PM	704	0.22	44 MPH	5.5%	U	0
PLYMOUTH	INDUSTRIAL PARK RD	S OF ALDRIN RD	2006	8/15/06		OCPC	7,370	8:00 AM	610	4:00 PM	654	0.21	45 MPH	6.8%	U	0
PLYMOUTH	INDUSTRIAL PARK RD	S OF ALDRIN RD	2004	5/25/04		OCPC	7,352	8:00 AM	571	4:00 PM	698	0.21	46 MPH	4.9%	U	0
PLYMOUTH	INDUSTRIAL PARK RD	S OF ALDRIN RD	2003	9/9/03		OCPC	7,481	9:00 AM	621	4:00 PM	705	0.21	43 MPH	4.7%	U	0
PLYMOUTH	INDUSTRIAL PARK RD	S OF CHERRY ST	2014	5/21/14		OCPC	8,696	8:00 AM	778	12:00 PM	775	0.24			U	0
PLYMOUTH	INDUSTRIAL PARK RD	S OF CHERRY ST	2009	8/11/09		OCPC	7,844	8:00 AM	670	3:00 PM	684	0.22	40 MPH	8.3%	U	0
PLYMOUTH	INDUSTRIAL PARK RD	S OF CHERRY ST	2004	5/25/04		OCPC	7,705	9:00 AM	586	5:00 PM	709	0.22	38 MPH	5.3%	U	0
PLYMOUTH	INDUSTRIAL PARK RD	S OF CHERRY ST	2000	9/27/00		OCPC	13,352	8:00 AM	883	3:00 PM	1,477	0.38	33 MPH	8.8%	U	0
PLYMOUTH	INDUSTRIAL PARK RD	S OF CHERRY ST	1998	10/5/98		OTHER	10,932					0.31			U	0
PLYMOUTH	INDUSTRIAL PARK RD	S OF CHERRY ST	1997	9/17/97		OCPC	17,444	9:00 AM	1,099	5:00 PM	1,557	0.49			U	0
PLYMOUTH	INDUSTRIAL PARK RD	S OF MCAULIFFE WAY	2009	8/11/09		OCPC	4,969	8:00 AM	460	12:00 PM	469	0.14	44 MPH	8.8%	U	0
PLYMOUTH	INDUSTRIAL PARK RD	S OF MCAULIFFE WAY	2006	9/12/06		OCPC	2,776	8:00 AM	368	3:00 PM	222	0.08	45 MPH	12.5%	U	0
PLYMOUTH	INDUSTRIAL PARK RD	S OF MCAULIFFE WAY	2006	8/15/06		OCPC	3,505	8:00 AM	342	12:00 PM	317	0.10	50 MPH	18.8%	U	0
PLYMOUTH	INDUSTRIAL PARK RD	S OF MCAULIFFE WAY	2004	5/25/04		OCPC	5,359	8:00 AM	446	3:00 PM	480	0.15			U	0
PLYMOUTH	INDUSTRIAL PARK RD	S OF MCAULIFFE WAY	2000	9/26/00		OCPC	10,094	8:00 AM	692	5:00 PM	1,016	0.28	38 MPH	5.4%	U	0
PLYMOUTH	JOHN ALDEN RD	S OF CHARLEMONT RD	2008	8/19/08		OCPC	735	11:00 AM	69	12:00 PM	62	0.02	30 MPH	4.4%	U	0
PLYMOUTH	JOHN ALDEN RD	S OF WARRENDALE RD	2008	8/19/08		OCPC	708	10:00 AM	60	3:00 PM	55	0.02	29 MPH	4.0%	U	0
PLYMOUTH	JORDAN RD	E OF LONG POND RD	2009	5/20/09		OCPC	2,131	11:00 AM	89	5:00 PM	324	0.06	39 MPH	5.9%	U	0
PLYMOUTH	JORDAN RD	E OF LONG POND RD	2007	2/28/07		OCPC	954	7:00 AM	64	4:00 PM	96	0.03	45 MPH	6.4%	U	0
PLYMOUTH	JORDAN RD	E OF LONG POND RD	2002	3/25/02		OCPC	1,006	7:00 AM	83	4:00 PM	93	0.03			U	0
PLYMOUTH	JORDAN RD	W OF PILGRIM HWY (RT 3)	2009	5/20/09		OCPC	1,242	7:00 AM	74	5:00 PM	128	0.03	35 MPH	5.6%	U	0
PLYMOUTH	JORDAN RD	W OF PILGRIM HWY (RT 3)	2007	2/28/07		OCPC	891	7:00 AM	70	4:00 PM	89	0.03	40 MPH	5.7%	U	0
PLYMOUTH	JORDAN RD	W OF SANDWICH RD	2007	2/28/07		OCPC	1,153	7:00 AM	94	4:00 PM	110	0.03	43 MPH	6.1%	U	0
PLYMOUTH	KRISTIN RD	S OF PLYMPTON RD (RT 80)	2011	11/15/11		OCPC	1,659	7:00 AM	113	5:00 PM	146	0.05	32 MPH	7.4%	U	0

Community Traffic Counts 1990-2020

Community	Street	Location	Year	Date	Dir	Source	ADT*	AM Peak	AM Peak	PM Peak	PM Peak	V/C	85%	% Heavy	U/R	FC
								Hour	Volume	Hour	Volume	Ratio	Speed	Vehicles		
PLYMOUTH	KRISTIN RD	S OF PLYMPTON RD (RT 80)	2006	9/12/06		OCPC	1,949	7:00 AM	142	5:00 PM	166	0.05	33 MPH	2.6%	U	0
PLYMOUTH	KRISTIN RD	W OF ANAWON RD	1999	9/20/99		OCPC	1,452	8:00 AM	90	6:00 PM	148	0.04	32 MPH	1.5%	U	0
PLYMOUTH	LAKE DR	N OF BURBANK ST	2006	7/31/06		OCPC	545	7:00 AM	29	4:00 PM	52	0.02	33 MPH	2.4%	U	0
PLYMOUTH	LAKE DR	N OF BUTTONWOOD LN	2006	7/31/06		OCPC	1,543	11:00 AM	81	5:00 PM	124	0.04	30 MPH	2.8%	U	0
PLYMOUTH	LAKE DR	N OF SPRUCE ST	2006	7/31/06		OCPC	742	11:00 AM	38	4:00 PM	66	0.02	33 MPH	2.4%	U	0
PLYMOUTH	LAKE DR	N OF WORCESTER ST	2006	7/31/06		OCPC	131	11:00 AM	10	5:00 PM	14	0.00	30 MPH	1.9%	U	0
PLYMOUTH	LEO DEMARSH BOAT RAMP	FACILITY ENTRANCE/ EXIT	2000	7/11/00		OCPC	2,368	10:00 AM	108	7:00 PM	214	0.07			U	0
PLYMOUTH	LINCOLN ST	E OF SANDWICH ST (RT 3A)	2006	6/20/06		OCPC	2,091	11:00 AM	172	12:00 PM	200	0.06			U	0
PLYMOUTH	LINCOLN ST	N OF SANDWICH ST (WEEKDAY)	2014	11/14/14		OCPC	1,493	8:00 AM	150	1:00 PM	140	0.04			U	0
PLYMOUTH	LINCOLN ST	N OF SANDWICH ST (WEEKEND)	2014	11/8/14		OCPC	695	10:00 AM	59	3:00 PM	91	0.02			U	0
PLYMOUTH	LITTLE SANDY POND RD	E OF BOURNE RD	2008	5/21/08		OCPC	234	7:00 AM	16	4:00 PM	22	0.01	30 MPH	4.9%	U	0
PLYMOUTH	LITTLE SANDY POND RD	E OF BOURNE RD	2007	12/11/07		OCPC	180	7:00 AM	12	3:00 PM	18	0.01			U	0
PLYMOUTH	LITTLE SANDY POND RD	E OF RAYMOND RD	2008	5/21/08		OCPC	1,203	8:00 AM	86	5:00 PM	108	0.03	45 MPH	5.5%	U	0
PLYMOUTH	LITTLE SANDY POND RD	E OF RAYMOND RD	2007	12/11/07		OCPC	919	7:00 AM	68	4:00 PM	82	0.03	42 MPH	4.3%	U	0
PLYMOUTH	LIVINGSTON DR	N OF LITTLE SANDY RD	2000	9/27/00		OCPC	256	8:00 AM	24	3:00 PM	25	0.01	12 MPH	6.2%	R	0
PLYMOUTH	LONG POND RD	N OF CLARK RD	2010	5/26/10		OCPC	6,059	7:00 AM	646	2:00 PM	607	0.17	42 MPH	4.4%	U	6
PLYMOUTH	LONG POND RD	N OF CLARK RD	2009	7/22/09		OCPC	4,247	9:00 AM	282	5:00 PM	364	0.12	40 MPH	4.6%	U	6
PLYMOUTH	LONG POND RD	N OF CLARK RD	2002	4/8/02		OCPC	5,178	7:00 AM	690	2:00 PM	568	0.15			U	6
PLYMOUTH	LONG POND RD	N OF CLARK RD	2002	3/25/02		OCPC	3,838	7:00 AM	490	2:00 PM	389	0.11			U	6
PLYMOUTH	LONG POND RD	N OF CLARK RD	2001	1/26/01		OTHER	4,951	7:00 AM	640	2:00 PM	568	0.14			U	6
PLYMOUTH	LONG POND RD	N OF CLARK RD	1999	6/10/99		OTHER	4,003	11:00 AM	249	5:00 PM	373	0.11			U	6
PLYMOUTH	LONG POND RD	N OF DREW RD	2004	11/30/04		OCPC	7,234	7:00 AM	515	4:00 PM	629	0.20	47 MPH	3.2%	U	6
PLYMOUTH	LONG POND RD	N OF HALFWAY POND RD	2003	4/15/03		OCPC	8,794	7:00 AM	767	5:00 PM	750	0.25	38 MPH	2.6%	U	6
PLYMOUTH	LONG POND RD	N OF HEDGES POND RD	2010	5/26/10		OCPC	4,441	7:00 AM	333	5:00 PM	374	0.12	44 MPH	4.9%	U	6
PLYMOUTH	LONG POND RD	N OF HEDGES POND RD	2009	7/22/09		OCPC	4,309	8:00 AM	281	5:00 PM	359	0.12	43 MPH	4.2%	U	6
PLYMOUTH	LONG POND RD	N OF HEDGES POND RD	2002	4/8/02		OCPC	2,401	8:00 AM	155	4:00 PM	211	0.07			U	6
PLYMOUTH	LONG POND RD	N OF HERRING POND RD	2010	5/26/10		OCPC	4,441		333		374	0.12	44 MPH	0.0%	U	6
PLYMOUTH	LONG POND RD	N OF HERRING POND RD	2009	7/22/09		OCPC	4,721	8:00 AM	299	5:00 PM	374	0.13	41 MPH	3.5%	U	0
PLYMOUTH	LONG POND RD	N OF HERRING POND RD	2002	4/8/02		OCPC	5,022	8:00 AM	356	5:00 PM	422	0.14			U	0
PLYMOUTH	LONG POND RD	N OF HERRING POND RD	2002	3/25/02		OCPC	4,786	8:00 AM	366	3:00 PM	361	0.13			U	0
PLYMOUTH	LONG POND RD	N OF HERRING POND RD	1997	12/15/97		OCPC	4,355	9:00 AM	322	5:00 PM	367	0.12			U	0
PLYMOUTH	LONG POND RD	N OF JORDAN RD	2010	5/26/10		OCPC	7,677	7:00 AM	442	5:00 PM	792	0.22	46 MPH	4.0%	U	6
PLYMOUTH	LONG POND RD	N OF JORDAN RD	2009	7/22/09		OCPC	6,945	11:00 AM	422	5:00 PM	599	0.20	48 MPH	7.7%	U	6
PLYMOUTH	LONG POND RD	N OF JORDAN RD	2002	4/8/02		OCPC	4,845	7:00 AM	347	3:00 PM	413	0.14			U	6
PLYMOUTH	LONG POND RD	S OF CLARK RD	2011	5/24/11		OCPC	9,768	7:00 AM	850	4:00 PM	808	0.27	45 MPH	5.5%	U	6
PLYMOUTH	LONG POND RD	S OF CLARK RD	2010	5/26/10		OCPC	9,953	7:00 AM	777	5:00 PM	828	0.28	46 MPH	5.4%	U	6
PLYMOUTH	LONG POND RD	S OF CLARK RD	2009	7/22/09		OCPC	9,126	8:00 AM	582	5:00 PM	772	0.26	50 MPH	8.7%	U	6
PLYMOUTH	LONG POND RD	S OF CLARK RD	2001	1/26/01		OTHER	7,641	7:00 AM	642	4:00 PM	655	0.21			U	6
PLYMOUTH	LONG POND RD	S OF CLARK RD	1999	6/10/99		OTHER	7,283	7:00 AM	488	5:00 PM	627	0.20			U	6
PLYMOUTH	LONG POND RD	S OF HALFWAY POND RD	2003	4/15/03		OCPC	4,128	7:00 AM	320	5:00 PM	382	0.12	39 MPH	2.5%	U	6
PLYMOUTH	LONG POND RD	S OF HEDGES POND RD	2009	7/22/09		OCPC	1,091	10:00 AM	74	5:00 PM	84	0.03	37 MPH	2.4%	U	0
PLYMOUTH	LONG POND RD	S OF HOME DEPOT DR	2004	11/30/04		OCPC	13,453	8:00 AM	1,096	3:00 PM	1,129	0.38	39 MPH	6.8%	U	6
PLYMOUTH	LONG POND RD	S OF JORDAN RD	2010	5/26/10		OCPC	5,116	7:00 AM	335	5:00 PM	472	0.14	44 MPH	7.5%	U	6
PLYMOUTH	LONG POND RD	S OF JORDAN RD	2009	7/22/09		OCPC	4,813	11:00 AM	302	5:00 PM	413	0.14	42 MPH	4.3%	U	6
PLYMOUTH	LONG POND RD	S OF PILGRIM HWY (RT 3)	2002	3/25/02		OCPC	22,743	8:00 AM	1,627	3:00 PM	1,961	0.64			U	6
PLYMOUTH	LONG POND RD	S OF PILGRIM HWY (RT 3)	1998	11/6/98		OTHER	20,323	7:00 AM	1,505	2:00 PM	1,861	0.57			U	6
PLYMOUTH	LONG POND RD	S OF PILGRIM HWY (RT 3)	1997	9/17/97		OCPC	20,011	9:00 AM	1,316	4:00 PM	1,752	0.56			U	6
PLYMOUTH	LONG POND RD	S OF PILGRIM HWY (RT 3)	1992	7/13/92		OTHER	13,477					0.38			U	6
PLYMOUTH	LUNN'S WAY	N OF RAYMOND RD	2016	6/22/16		OCPC	3,983	8:00 AM	254	5:00 PM	344	0.11	34 MPH	11.8%	U	0
PLYMOUTH	LUNN'S WAY	W OF RAYMOND RD	2016	6/22/16		OCPC	1,995	7:00 AM	136	5:00 PM	193	0.06	39 MPH	4.8%	U	0
PLYMOUTH	MANOMET POINT RD	E OF STATE RD (RT 3A)	2004	8/17/04		OCPC	5,858	11:00 AM	492	4:00 PM	589	0.16	34 MPH	3.7%	U	6
PLYMOUTH	MANOMET POINT RD	E OF STATE RD (RT 3A)	2001			MassDOT	6,100					0.17			U	6

Community Traffic Counts 1990-2020

Community	Street	Location	Year	Date	Dir	Source	ADT*	AM Peak	AM Peak	PM Peak	PM Peak	V/C	85%	% Heavy	U/R	FC
								Hour	Volume	Hour	Volume	Ratio	Speed	Vehicles		
PLYMOUTH	MANOMET POINT RD	E OF STATE RD (RT 3A)	1997	2/17/97		OCPC	8,115	11:00 AM	764	1:00 PM	779	0.23			U	6
PLYMOUTH	MANOMET POINT RD	N OF HAWLEY AVE	2004	8/17/04		OCPC	3,970	11:00 AM	286	4:00 PM	365	0.11	39 MPH	3.5%	U	6
PLYMOUTH	MANOMET POINT RD	N OF OSPREY LN	2004	8/17/04		OCPC	1,244	11:00 AM	94	4:00 PM	122	0.03	27 MPH	3.1%	U	0
PLYMOUTH	MANOMET POINT RD	N OF TAYLOR AVE	2004	8/17/04		OCPC	1,536	11:00 AM	125	3:00 PM	158	0.04	29 MPH	2.9%	U	0
PLYMOUTH	MANOMET POINT RD	S OF TAYLOR AVE	2004	8/17/04		OCPC	3,157	11:00 AM	227	5:00 PM	281	0.09	36 MPH	4.0%	U	6
PLYMOUTH	MARC DR	N OF SUMMER ST	2014	6/11/14		OCPC	789	7:00 AM	47	5:00 PM	69	0.02			U	0
PLYMOUTH	MARC DR	S OF SAMOSET ST	2014	6/11/14		OCPC	763	7:00 AM	52	5:00 PM	66	0.02			U	0
PLYMOUTH	MARC DR	S OF SAMOSET ST	2013	11/20/13		OCPC	688	7:00 AM	46	5:00 PM	60	0.02			U	0
PLYMOUTH	MARGERIE ST	E OF OAK ST	2004	7/13/04		OCPC	120	10:00 AM	10	6:00 PM	11	0.00			U	0
PLYMOUTH	MARGERIE ST	W OF OAK ST	2004	7/13/04		OCPC	212	8:00 AM	14	1:00 PM	18	0.01	18 MPH	3.9%	U	0
PLYMOUTH	MAYFLOWER ST	N OF JEFFERSON ST	2006	9/12/06		OCPC	769	7:00 AM	49	3:00 PM	119	0.02	26 MPH	2.7%	U	0
PLYMOUTH	MAYFLOWER ST	N OF SOUTH ST	2008	10/28/08		OCPC	1,096	9:00 AM	84	4:00 PM	118	0.03	28 MPH	3.8%	U	0
PLYMOUTH	MAYFLOWER ST	N OF WASHINGTON ST	2008	10/28/08		OCPC	1,022	9:00 AM	77	4:00 PM	110	0.03	29 MPH	2.0%	U	0
PLYMOUTH	MAYFLOWER ST	N OF WASHINGTON ST	2006	9/12/06		OCPC	832	7:00 AM	63	3:00 PM	125	0.02	26 MPH	1.1%	U	0
PLYMOUTH	MAYFLOWER ST	S OF ROBINSON ST	2008	10/28/08		OCPC	986	9:00 AM	78	4:00 PM	104	0.03	24 MPH	2.6%	U	0
PLYMOUTH	MCAULIFFE WAY	W OF INDUSTRIAL PARK RD	2006	9/12/06		OCPC	7,325	11:00 AM	548	3:00 PM	746	0.21	31 MPH	6.0%	U	0
PLYMOUTH	MCAULIFFE WAY	W OF INDUSTRIAL PARK RD	2006	8/15/06		OCPC	6,103	11:00 AM	476	4:00 PM	570	0.17			U	0
PLYMOUTH	MONTGOMERY DR	N OF S MEADOW RD	2016	6/15/16		OCPC	4,255	8:00 AM	312	5:00 PM	370	0.12	40 MPH	10.6%	U	0
PLYMOUTH	MONTGOMERY DR	N OF S MEADOW RD	2013	5/15/13		OCPC	3,487	8:00 AM	244	4:00 PM	326	0.10	38 MPH	4.1%	U	0
PLYMOUTH	MONTGOMERY DR	S OF CARVER RD	2016	6/15/16		OCPC	5,998	8:00 AM	406	4:00 PM	519	0.17	37 MPH	8.7%	U	0
PLYMOUTH	MONTGOMERY DR	S OF CARVER RD	2013	5/15/13		OCPC	4,650	8:00 AM	320	4:00 PM	412	0.13	39 MPH	4.5%	U	0
PLYMOUTH	MONTGOMERY DR	S OF CARVER RD	2003	8/12/03		OCPC	4,887	8:00 AM	250	5:00 PM	418	0.14	37 MPH	2.1%	U	0
PLYMOUTH	MONTGOMERY DR	S OF CARVER RD	1997	12/8/97		OCPC	5,048	8:00 AM	322	6:00 PM	466	0.14			U	0
PLYMOUTH	N PARK AVE	E OF COURT ST (RT 3A)	2006	6/20/06		OCPC	9,757	11:00 AM	634	12:00 PM	692	0.27			U	6
PLYMOUTH	NEWFIELD ST	N OF BIRCH AVE	2011	5/25/11		OCPC	1,479	11:00 AM	96	3:00 PM	142	0.04	28 MPH	6.4%	U	0
PLYMOUTH	NEWFIELD ST	N OF BIRCH AVE	2007	5/23/07		OCPC	1,920	11:00 AM	118	4:00 PM	174	0.05	30 MPH	2.8%	U	0
PLYMOUTH	NEWFIELD ST	S OF SUMMER ST	2007	5/23/07		OCPC	2,054	8:00 AM	121	4:00 PM	188	0.06	30 MPH	4.9%	U	0
PLYMOUTH	NICKS ROCK RD	W OF INDUSTRIAL PARK RD	2000			MassDOT	8,500					0.24			U	0
PLYMOUTH	NICKS ROCK RD	W OF PILGRIM HWY (RT 3)	1997	12/8/97		OCPC	9,784	11:00 AM	614	12:00 PM	854	0.28			U	0
PLYMOUTH	OAK ST	N OF DAVIS ST	2004	7/13/04		OCPC	3,664	11:00 AM	202	4:00 PM	316	0.10	33 MPH	1.4%	U	6
PLYMOUTH	OAK ST	N OF MARGERIE ST	2004	7/13/04		OCPC	3,558	10:00 AM	190	4:00 PM	320	0.10	36 MPH	1.7%	U	6
PLYMOUTH	OAK ST	N OF SUMMER ST	2006	7/20/06		OCPC	3,311	11:00 AM	197	5:00 PM	271	0.09	34 MPH	3.8%	U	6
PLYMOUTH	OAK ST	N OF SUMMER ST	2006	2/27/06		OCPC	2,976	8:00 AM	184	4:00 PM	262	0.08	34 MPH	2.6%	U	6
PLYMOUTH	OAK ST	N OF SUMMER ST	2002	10/8/02		OCPC	3,427	9:00 AM	201	5:00 PM	308	0.10	28 MPH	2.0%	U	6
PLYMOUTH	OAK ST	N OF SUMMER ST	1997	12/15/97		OCPC	3,471	8:00 AM	216	4:00 PM	288	0.10			U	6
PLYMOUTH	OAK ST	S OF DAVIS ST	2004	7/13/04		OCPC	3,687	10:00 AM	172	4:00 PM	351	0.10	34 MPH	1.4%	U	6
PLYMOUTH	OAK ST	S OF MARGERIE ST	2004	7/13/04		OCPC	3,551	9:00 AM	176	4:00 PM	319	0.10	33 MPH	1.9%	U	6
PLYMOUTH	OAK ST	S OF SAMOSET ST (RT 44)	2011	6/15/11		OCPC	3,111	11:00 AM	168	5:00 PM	272	0.09	37 MPH	6.7%	U	6
PLYMOUTH	OAK ST	S OF SAMOSET ST (RT 44)	2003	3/25/03		OCPC	3,512	8:00 AM	218	5:00 PM	314	0.10			U	6
PLYMOUTH	OBERY ST	AT STATE SHED	1992	7/13/92		OTHER	6,701					0.19			U	6
PLYMOUTH	OBERY ST	W OF SANDWICH ST	2016	6/15/16		OCPC	6,833	7:00 AM	514	2:00 PM	584	0.19	38 MPH	9.2%	U	6
PLYMOUTH	OBERY ST	W OF SANDWICH ST	2013	10/8/13		OCPC	6,247	7:00 AM	455	2:00 PM	570	0.18	38 MPH	5.0%	U	6
PLYMOUTH	OBERY ST	W OF SANDWICH ST	2011	9/13/11		OCPC	9,111	7:00 AM	678	2:00 PM	830	0.26	37 MPH	5.5%	U	6
PLYMOUTH	OBERY ST	W OF SANDWICH ST	2010	7/20/10		OCPC	9,113	11:00 AM	598	3:00 PM	793	0.26	39 MPH	6.0%	U	6
PLYMOUTH	OBERY ST	W OF SANDWICH ST	2007	7/31/07		OCPC	8,853	11:00 AM	610	3:00 PM	732	0.25	39 MPH	3.9%	U	6
PLYMOUTH	OBERY ST	W OF SANDWICH ST	2004	7/27/04		OCPC	7,423	9:00 AM	528	3:00 PM	628	0.21	39 MPH	4.7%	U	6
PLYMOUTH	OBERY ST	W OF SANDWICH ST	2001	7/24/01		OCPC	6,819	10:00 AM	455	4:00 PM	552	0.19	38 MPH	3.0%	U	6
PLYMOUTH	OBERY ST	W OF SANDWICH ST	1998	6/22/98		OCPC	6,311	11:00 AM	436	3:00 PM	530	0.18			U	6
PLYMOUTH	OBERY ST	W OF SANDWICH ST	1995	7/31/95		OCPC	6,446					0.18			U	6
PLYMOUTH	OBERY ST	W OF SANDWICH ST	1992	6/15/92		OCPC	5,781					0.16			U	6
PLYMOUTH	OLD COUNTY RD	E OF STATE RD (RT 3A)	2018	7/25/18		OCPC	652	7:00 AM	44	4:00 PM	67	0.02	29 MPH	6.7%	U	0
PLYMOUTH	OLD COUNTY RD	E OF STATE RD (RT 3A)	2004	7/27/04		OCPC	737	11:00 AM	42	5:00 PM	62	0.02	29 MPH	3.2%	U	0

Community Traffic Counts 1990-2020

Community	Street	Location	Year	Date	Dir	Source	ADT*	AM Peak	AM Peak	PM Peak	PM Peak	V/C	85%	% Heavy	U/R	FC
								Hour	Volume	Hour	Volume	Ratio	Speed	Vehicles		
PLYMOUTH	OLD COUNTY RD	E OF STATE RD (RT 3A)	2004	5/4/04		OCPC	828	8:00 AM	50	6:00 PM	70	0.02	31 MPH	4.2%	U	0
PLYMOUTH	OLD COUNTY RD	E OF STATE RD (RT 3A)	2002	7/16/02		OCPC	853	10:00 AM	45	5:00 PM	77	0.02			U	0
PLYMOUTH	OLD COUNTY RD	E OF STATE RD (RT 3A)	2002	4/30/02		OCPC	776	7:00 AM	52	4:00 PM	78	0.02			U	0
PLYMOUTH	OLD COUNTY RD	E OF STATE RD (RT 3A)	1997	12/15/97		OCPC	692	9:00 AM	48	6:00 PM	62	0.02			R	0
PLYMOUTH	OLD SANDWICH RD	N OF BEAVER DAM RD	2005	5/10/05		OCPC	132	9:00 AM	9	12:00 PM	17	0.00	29 MPH	10.4%	U	6
PLYMOUTH	OLD SANDWICH RD	N OF BEAVER DAM RD	2004	11/8/04		OCPC	272	8:00 AM	26	12:00 PM	37	0.01	35 MPH	12.0%	U	6
PLYMOUTH	OLD SANDWICH RD	N OF BEAVER DAM RD	2001	1/26/01		OTHER	85	9:00 AM	13	2:00 PM	12	0.00			U	6
PLYMOUTH	OLD SANDWICH RD	N OF BEAVER DAM RD	2000	7/15/00		OCPC	501	6:00 AM	47	5:00 PM	45	0.01			U	6
PLYMOUTH	OLD SANDWICH RD	N OF BEAVER DAM RD	1999	6/10/99		OTHER	151	7:00 AM	10	3:00 PM	19	0.00			R	6
PLYMOUTH	OLD SANDWICH RD	N OF BEAVER DAM RD (WEEKDAY)	2015	6/3/15		OCPC	230	8:00 AM	12	4:00 PM	24	0.01	28 MPH	16.8%	U	6
PLYMOUTH	OLD SANDWICH RD	N OF BEAVER DAM RD (WEEKEND)	2015	6/6/15		OCPC	410	11:00 AM	25	12:00 PM	35	0.01	28 MPH	7.6%	U	6
PLYMOUTH	OLD SANDWICH RD	N OF SHIP POND RD	2004	11/8/04		OCPC	424	7:00 AM	34	2:00 PM	50	0.01	35 MPH	4.1%	R	6
PLYMOUTH	OLD SANDWICH RD	N OF SHIP POND RD (WEEKDAY)	2015	10/21/15		OCPC	410	7:00 AM	36	5:00 PM	44	0.01	29 MPH	5.5%	U	6
PLYMOUTH	OLD SANDWICH RD	N OF SHIP POND RD (WEEKEND)	2015	10/24/15		OCPC	382	10:00 AM	30	1:00 PM	36	0.01	32 MPH	6.6%	U	6
PLYMOUTH	OLD SANDWICH RD	N OF TENSION LINES (WEEKDAY)	2015	6/3/15		OCPC	367	7:00 AM	27	4:00 PM	37	0.01	32 MPH	8.5%	U	6
PLYMOUTH	OLD SANDWICH RD	N OF TENSION LINES (WEEKEND)	2015	6/6/15		OCPC	352	11:00 AM	31	2:00 PM	35	0.01	30 MPH	9.7%	U	6
PLYMOUTH	OLD SANDWICH RD	S OF BEAVER DAM RD	2004	11/30/04		OCPC	320	7:00 AM	39	4:00 PM	28	0.01	37 MPH	4.9%	R	6
PLYMOUTH	OLD SANDWICH RD	S OF BEAVER DAM RD (WEEKDAY)	2015	6/3/15		OCPC	364	7:00 AM	28	4:00 PM	38	0.01	31 MPH	11.9%	U	6
PLYMOUTH	OLD SANDWICH RD	S OF BEAVER DAM RD (WEEKEND)	2015	6/6/15		OCPC	344	11:00 AM	31	2:00 PM	34	0.01	30 MPH	12.2%	U	6
PLYMOUTH	OLD SANDWICH RD	S OF CLIFFORD RD	2009	5/20/09		OCPC	1,034	11:00 AM	67	2:00 PM	89	0.03	32 MPH	3.0%	U	6
PLYMOUTH	OLD SANDWICH RD	S OF CLIFFORD RD	2007	2/28/07		OCPC	727	11:00 AM	53	2:00 PM	66	0.02	38 MPH	5.1%	U	6
PLYMOUTH	OLD SANDWICH RD	S OF CLIFFORD RD	2005	5/10/05		OCPC	581	6:00 AM	43	4:00 PM	50	0.02	37 MPH	6.0%	U	6
PLYMOUTH	OLD SANDWICH RD	S OF CLIFFORD RD	2004	11/8/04		OCPC	537	11:00 AM	40	3:00 PM	55	0.02	37 MPH	4.1%	U	6
PLYMOUTH	OLD SANDWICH RD	S OF CLIFFORD RD	2000	7/15/00		OCPC	386	10:00 AM	32	5:00 PM	34	0.01			U	6
PLYMOUTH	OLD SANDWICH RD	S OF CLIFFORD RD	1997	12/15/97		OCPC	288	10:00 AM	20	4:00 PM	27	0.01			R	6
PLYMOUTH	OLD SANDWICH RD	S OF FORGE DR (WEEKDAY)	2015	6/3/15		OCPC	1,376	11:00 AM	94	3:00 PM	124	0.04	27 MPH	8.2%	U	6
PLYMOUTH	OLD SANDWICH RD	S OF FORGE DR (WEEKEND)	2015	6/6/15		OCPC	1,233	11:00 AM	97	2:00 PM	110	0.03	27 MPH	4.7%	U	6
PLYMOUTH	OLD SANDWICH RD	S OF SHIP POND RD	2004	11/30/04		OCPC	188	7:00 AM	23	1:00 PM	15	0.01	28 MPH	4.5%	R	6
PLYMOUTH	OLD SANDWICH RD	S OF SHIP POND RD (WEEKDAY)	2015	6/10/15		OCPC	200	7:00 AM	20	5:00 PM	18	0.01	26 MPH	16.8%	U	6
PLYMOUTH	OLD SANDWICH RD	S OF SHIP POND RD (WEEKEND)	2015	6/13/15		OCPC	238	10:00 AM	14	6:00 PM	41	0.01	26 MPH	8.4%	U	6
PLYMOUTH	OLD SANDWICH RD	W OF SHIP POND RD (WEEKDAY)	2015	6/10/15		OCPC	428	6:00 AM	30	5:00 PM	42	0.01	32 MPH	21.0%	U	6
PLYMOUTH	OLD SANDWICH RD	W OF SHIP POND RD (WEEKEND)	2015	6/13/15		OCPC	506	10:00 AM	24	6:00 PM	72	0.01	28 MPH	4.3%	U	6
PLYMOUTH	OLMSTEAD TER	W OF COURT ST (RT 3A)	2008	8/19/08		OCPC	1,029	11:00 AM	71	3:00 PM	99	0.03	36 MPH	4.2%	U	0
PLYMOUTH	PILGRIM HILL RD	S OF SAMOSET ST	2010	7/27/10		OCPC	11,016	8:00 AM	696	5:00 PM	906	0.31	40 MPH	7.8%	U	0
PLYMOUTH	PILGRIM TR	N OF SAMOSET ST	2014	6/11/14		OCPC	886	10:00 AM	87	3:00 PM	78	0.02			U	0
PLYMOUTH	PILGRIM TR	N OF SAMOSET ST	2013	11/20/13		OCPC	820	11:00 AM	84	1:00 PM	94	0.02			U	0
PLYMOUTH	PLAZA WAY	W OF COMMERCE WAY	2006	8/22/06		OTHER	1,539					0.04			U	0
PLYMOUTH	PLEASANT ST	N OF SOUTH ST	2008	10/28/08	SB	OCPC	2,313	9:00 AM	150	3:00 PM	206	0.07	28 MPH	2.7%	U	0
PLYMOUTH	PLEASANT ST	N OF SOUTH ST	2006	7/20/06	SB	OCPC	2,531	11:00 AM	155	5:00 PM	249	0.07	30 MPH	3.2%	U	0
PLYMOUTH	PLEASANT ST	N OF SOUTH ST	2005	9/13/05	SB	OCPC	2,644	11:00 AM	185	4:00 PM	236	0.07	22 MPH	5.0%	U	0
PLYMOUTH	PLEASANT ST	N OF SOUTH ST	2004	8/24/04	SB	OCPC	2,764	11:00 AM	194	4:00 PM	242	0.08	29 MPH	2.6%	U	0
PLYMOUTH	PLEASANT ST	N OF WASHINGTON ST	2008	10/28/08	SB	OCPC	2,574	9:00 AM	170	3:00 PM	228	0.07	29 MPH	2.2%	U	0
PLYMOUTH	PLEASANT ST	N OF WASHINGTON ST	2006	7/20/06	SB	OCPC	3,804	11:00 AM	259	5:00 PM	353	0.11			U	0
PLYMOUTH	PLEASANT ST	N OF WASHINGTON ST	2005	9/13/05	SB	OCPC	3,017	11:00 AM	208	4:00 PM	272	0.08	30 MPH	2.6%	U	0
PLYMOUTH	PLEASANT ST	N OF WASHINGTON ST	2004	8/24/04	SB	OCPC	3,268	11:00 AM	225	4:00 PM	279	0.09	30 MPH	2.7%	U	0
PLYMOUTH	PLEASANT ST	S OF ROBINSON ST	2008	10/28/08	SB	OCPC	2,478	11:00 AM	158	4:00 PM	222	0.07	31 MPH	2.7%	U	0
PLYMOUTH	PLEASANT ST	S OF ROBINSON ST	2006	7/20/06	SB	OCPC	2,823	11:00 AM	189	5:00 PM	283	0.08	32 MPH	2.7%	U	0
PLYMOUTH	PLEASANT ST	S OF ROBINSON ST	2005	9/13/05	SB	OCPC	2,938	11:00 AM	192	4:00 PM	264	0.08	31 MPH	3.9%	U	0
PLYMOUTH	PLEASANT ST	S OF ROBINSON ST	2004	8/24/04	SB	OCPC	2,970	11:00 AM	199	4:00 PM	258	0.08	33 MPH	2.4%	U	0
PLYMOUTH	PLEASANT ST	S OF SUMMER ST	2002	10/8/02	SB	OCPC	2,961	11:00 AM	183	4:00 PM	260	0.08			U	0
PLYMOUTH	PRINCE ST	E OF COURT ST (RT 3A)	2019	10/23/19		OCPC	605	11:00 AM	57	1:00 PM	55	0.02	29 MPH	5.5%	U	0
PLYMOUTH	RED BROOK RD	AT BOURNE T/L	1990	8/14/90		OCPC	4,031					0.11			R	5

Community Traffic Counts 1990-2020

Community	Street	Location	Year	Date	Dir	Source	ADT*	AM Peak	AM Peak	PM Peak	PM Peak	V/C	85%	% Heavy	U/R	FC
								Hour	Volume	Hour	Volume	Ratio	Speed	Vehicles		
PLYMOUTH	RED BROOK RD	W OF PACKARD ST	2014	7/23/14		OCPC	6,942	11:00 AM	382	5:00 PM	698	0.20	40 MPH	7.5%	U	5
PLYMOUTH	RESNIK RD	E OF INDUSTRIAL PARK RD	2006	9/12/06		OCPC	2,339	7:00 AM	290	3:00 PM	268	0.07	30 MPH	5.1%	U	0
PLYMOUTH	RESNIK RD	E OF INDUSTRIAL PARK RD	2006	8/15/06		OCPC	1,911	8:00 AM	181	3:00 PM	156	0.05			U	0
PLYMOUTH	RIVER ST	E OF SANDWICH ST	2007	2/28/07		OCPC	960	9:00 AM	70	4:00 PM	94	0.03	35 MPH	4.5%	U	0
PLYMOUTH	ROBINSON ST	E OF MAYFLOWER ST	2008	10/28/08		OCPC	1,039	9:00 AM	86	4:00 PM	112	0.03	25 MPH	3.4%	U	0
PLYMOUTH	ROCKY HILL RD	E OF EMERSON RD	2019	9/25/19		OCPC	1,686	8:00 AM	246	4:00 PM	178	0.05	38 MPH	8.5%	U	6
PLYMOUTH	ROCKY HILL RD	E OF GATE RD	2019	9/25/19		OCPC	2,694	8:00 AM	375	4:00 PM	285	0.08	42 MPH	8.7%	U	6
PLYMOUTH	ROCKY HILL RD	E OF GATE RD	2005	8/16/05		OCPC	3,631	6:00 AM	224	5:00 PM	353	0.10	45 MPH	2.5%	U	6
PLYMOUTH	ROCKY HILL RD	E OF STATE RD (RT 3A)	2005	8/16/05		OCPC	4,535	9:00 AM	284	5:00 PM	417	0.13	45 MPH	3.4%	U	6
PLYMOUTH	ROCKY HILL RD	E OF STATE RD (RT 3A)	2001	7/24/01		OCPC	5,097	7:00 AM	320	5:00 PM	420	0.14	40 MPH	1.4%	U	6
PLYMOUTH	ROCKY HILL RD	E OF STATE RD (RT 3A)	1997	12/15/97		OCPC	4,031	7:00 AM	322	4:00 PM	362	0.11			U	6
PLYMOUTH	ROCKY HILL RD	N OF STATE RD (RT 3A)	2019	9/25/19		OCPC	3,522	8:00 AM	431	4:00 PM	347	0.10	41 MPH	7.4%	U	6
PLYMOUTH	ROCKY HILL RD	W OF EDISON ACCESS RD	2005	8/16/05		OCPC	3,557	6:00 AM	231	5:00 PM	327	0.10	47 MPH	3.2%	U	6
PLYMOUTH	ROCKY HILL RD	W OF EMERSON RD	2005	8/16/05		OCPC	2,283	11:00 AM	148	4:00 PM	214	0.06	43 MPH	2.7%	U	6
PLYMOUTH	ROCKY HILL RD	W OF POWER HOUSE RD	2019	9/25/19		OCPC	2,670	8:00 AM	375	4:00 PM	280	0.08	49 MPH	10.8%	U	6
PLYMOUTH	RUSSELL MILLS RD	N OF JORDAN RD	2001	7/24/01		OCPC	284	8:00 AM	24	5:00 PM	28	0.01	29 MPH	2.5%	R	0
PLYMOUTH	S MEADOW RD	AT CARVER T/L	2010	7/27/10		OCPC	4,994	8:00 AM	326	5:00 PM	410	0.14	45 MPH	6.7%	U	5
PLYMOUTH	S MEADOW RD	AT CARVER T/L	2007	11/7/07		OCPC	4,798	7:00 AM	374	4:00 PM	426	0.13	45 MPH	6.4%	U	5
PLYMOUTH	S MEADOW RD	AT CARVER T/L	1997	12/8/97		OCPC	4,821	8:00 AM	301	5:00 PM	382	0.14			U	5
PLYMOUTH	S MEADOW RD	AT CARVER T/L	1995			MassDOT	4,100					0.12			U	5
PLYMOUTH	S MEADOW RD	AT CARVER T/L	1991			MassDOT	4,100					0.12			U	5
PLYMOUTH	S MEADOW RD	W OF FEDERAL FURNACE RD	2007	11/7/07		OCPC	6,951	8:00 AM	482	4:00 PM	586	0.20	45 MPH	8.3%	U	5
PLYMOUTH	S MEADOW RD	W OF FEDERAL FURNACE RD	1997	12/8/97		OCPC	8,328	8:00 AM	585	4:00 PM	693	0.23			U	5
PLYMOUTH	SAMOSSET ST	E OF CARVER RD	2014	6/11/14		OCPC	18,848	11:00 AM	1,155	4:00 PM	1,450	0.45	45 MPH	5.3%	U	2
PLYMOUTH	SAMOSSET ST	E OF CARVER RD	2013	11/20/13		OCPC	16,936	11:00 AM	1,050	4:00 PM	1,360	0.48	50 MPH	8.6%	U	2
PLYMOUTH	SAMOSSET ST	E OF CARVER RD	2010	12/15/10		OCPC	18,233	11:00 AM	1,179	4:00 PM	1,392	0.51	49 MPH	3.4%	U	2
PLYMOUTH	SAMOSSET ST	E OF CARVER RD	2007	11/7/07		OCPC	16,993	11:00 AM	1,035	4:00 PM	1,372	0.48	50 MPH	5.9%	U	2
PLYMOUTH	SAMOSSET ST	E OF CARVER RD	2002	5/27/02		OCPC	27,373					0.77			U	2
PLYMOUTH	SAMOSSET ST	W OF ALGONQUIN TER	2005	7/15/05		OCPC	30,417	11:00 AM	2,074	12:00 PM	2,130	0.86	35 MPH	5.6%	U	2
PLYMOUTH	SAMOSSET ST	W OF ALGONQUIN TER	2004	11/8/04		OCPC	26,879	7:00 AM	1,596	6:00 PM	1,759	0.76	36 MPH	9.0%	U	2
PLYMOUTH	SAMOSSET ST	W OF PILGRIM HILL RD	2014	6/11/14		OCPC	19,117	11:00 AM	1,177	5:00 PM	1,468	0.46	50 MPH	14.0%	U	2
PLYMOUTH	SAMOSSET ST	W OF PILGRIM HILL RD	2013	11/20/13		OCPC	17,591	11:00 AM	1,096	4:00 PM	1,426	0.49	48 MPH	8.5%	U	2
PLYMOUTH	SAMOSSET ST	W OF PILGRIM HILL RD	2010	12/15/10		OCPC	18,680	11:00 AM	1,210	3:00 PM	1,407	0.53	50 MPH	6.7%	U	2
PLYMOUTH	SAMOSSET ST	W OF PILGRIM HWY (RT 3)	2005	7/15/05		OCPC	36,054	11:00 AM	2,474	12:00 PM	2,575	1.01	38 MPH	5.0%	U	2
PLYMOUTH	SAMOSSET ST	W OF PILGRIM HWY (RT 3)	2004	11/2/04		OCPC	29,596	9:00 AM	1,752	6:00 PM	1,989	0.83	39 MPH	8.1%	U	2
PLYMOUTH	SAMOSSET ST	W OF PILGRIM HWY (RT 3)	2002	7/9/02		OCPC	40,112	11:00 AM	2,538	5:00 PM	2,756	1.13			U	2
PLYMOUTH	SAMOSSET ST	W OF PILGRIM HWY (RT 3)	1997	7/9/97		OCPC	36,042	11:00 AM	2,288	4:00 PM	2,696	1.01			U	2
PLYMOUTH	SAMOSSET ST	W OF PILGRIM HWY (RT 3)	1993			MassDOT	29,000					0.82			U	2
PLYMOUTH	SANDWICH RD	N OF JORDAN RD	2009	5/20/09		OCPC	1,880	9:00 AM	122	5:00 PM	162	0.05	36 MPH	4.3%	U	6
PLYMOUTH	SANDWICH RD	N OF JORDAN RD	2007	2/28/07		OCPC	1,479	7:00 AM	121	5:00 PM	134	0.04	39 MPH	6.3%	U	6
PLYMOUTH	SANDWICH RD	N OF JORDAN RD	2004	11/2/04		OCPC	1,477	8:00 AM	115	4:00 PM	152	0.04	40 MPH	4.6%	U	6
PLYMOUTH	SANDWICH RD	S OF PLIMOTH PLANTATION HWY	2009	5/20/09		OCPC	1,917	7:00 AM	126	5:00 PM	164	0.05	35 MPH	4.1%	U	6
PLYMOUTH	SANDWICH RD	S OF PLIMOTH PLANTATION HWY	2007	2/28/07		OCPC	2,060	7:00 AM	160	4:00 PM	186	0.06	43 MPH	4.9%	U	6
PLYMOUTH	SANDWICH RD	S OF RIVER ST	2004	11/2/04		OCPC	1,973	8:00 AM	140	5:00 PM	174	0.06	36 MPH	4.3%	U	6
PLYMOUTH	SANDWICH ST	E OF COLES LN	2018	7/17/18		OCPC	5,899	10:00 AM	461	2:00 PM	490	0.17	33 MPH	6.2%	U	6
PLYMOUTH	SANDWICH ST	E OF COLES LN	2015	10/21/15		OCPC	5,404	7:00 AM	394	3:00 PM	464	0.15	35 MPH	7.6%	U	6
PLYMOUTH	SANDWICH ST	E OF COLES LN	2012	7/11/12		OCPC	5,917	11:00 AM	392	3:00 PM	490	0.17	37 MPH		U	6
PLYMOUTH	SANDWICH ST	E OF COLES LN	2009	8/11/09		OCPC	6,132	11:00 AM	430	4:00 PM	482	0.17	35 MPH	3.4%	U	6
PLYMOUTH	SANDWICH ST	E OF COLES LN	2006	6/13/06		OCPC	6,744	11:00 AM	414	3:00 PM	534	0.19	37 MPH	4.1%	U	6
PLYMOUTH	SANDWICH ST	E OF COLES LN	2003	10/7/03		OCPC	5,965	11:00 AM	410	4:00 PM	496	0.17	34 MPH	2.6%	U	6
PLYMOUTH	SANDWICH ST	E OF COLES LN	2000	5/16/00		OCPC	6,853	9:00 AM	480	4:00 PM	562	0.19			U	6
PLYMOUTH	SANDWICH ST	E OF COLES LN	1997	9/17/97		OCPC	6,401	9:00 AM	411	4:00 PM	504	0.18			U	6

Community Traffic Counts 1990-2020

Community	Street	Location	Year	Date	Dir	Source	ADT*	AM Peak	AM Peak	PM Peak	PM Peak	V/C	85%	% Heavy	U/R	FC
								Hour	Volume	Hour	Volume	Ratio	Speed	Vehicles		
PLYMOUTH	SANDWICH ST	E OF COLES LN	1994	5/30/94		OCPC	6,622					0.19			U	6
PLYMOUTH	SANDWICH ST	E OF COLES LN	1991	5/29/91		OCPC	6,696					0.19			U	6
PLYMOUTH	SANDWICH ST	E OF FREEMONT ST (WEEKDAY)	2014	11/5/14		OCPC	10,745	9:00 AM	718	4:00 PM	914	0.29			U	6
PLYMOUTH	SANDWICH ST	E OF FREEMONT ST (WEEKEND)	2014	11/8/14		OCPC	10,226	11:00 AM	845	2:00 PM	861	0.27			U	6
PLYMOUTH	SANDWICH ST	E OF SOUTH ST (WEEKDAY)	2014	11/5/14		OCPC	11,022	8:00 AM	736	4:00 PM	928	0.29			U	6
PLYMOUTH	SANDWICH ST	E OF SOUTH ST (WEEKEND)	2014	11/8/14		OCPC	10,362	11:00 AM	835	2:00 PM	883	0.28			U	6
PLYMOUTH	SANDWICH ST	N OF RIVER ST	2007	2/28/07		OCPC	2,707	7:00 AM	208	4:00 PM	248	0.08	40 MPH	2.9%	U	6
PLYMOUTH	SANDWICH ST	S OF SUMMER ST	2018	10/31/18		OCPC	7,043	11:00 AM	467	4:00 PM	686	0.20	29 MPH	8.4%	U	6
PLYMOUTH	SANDWICH ST	W OF LINCOLN ST (WEEKDAY)	2014	11/5/14		OCPC	14,131	11:00 AM	984	4:00 PM	1,155	0.36			U	6
PLYMOUTH	SANDWICH ST	W OF LINCOLN ST (WEEKEND)	2014	11/8/14		OCPC	13,577	11:00 AM	1,040	12:00 PM	1,125	0.35			U	6
PLYMOUTH	SANDWICH ST	W OF SOUTH ST (WEEKDAY)	2014	11/5/14		OCPC	15,147	11:00 AM	1,052	4:00 PM	1,213	0.38			U	6
PLYMOUTH	SANDWICH ST	W OF SOUTH ST (WEEKEND)	2014	11/8/14		OCPC	14,661	11:00 AM	1,138	12:00 PM	1,205	0.38			U	6
PLYMOUTH	SANDWICH ST	W OF WARREN AVE (RT 3A)	2006	6/13/06		OCPC	7,060	11:00 AM	436	3:00 PM	578	0.20	33 MPH	4.5%	U	6
PLYMOUTH	SEVEN HILLS RD	S OF CARVER RD	2007	7/31/07		OCPC	8,043	8:00 AM	498	5:00 PM	708	0.23	42 MPH	5.8%	U	5
PLYMOUTH	SEVEN HILLS RD	S OF CARVER RD	2007	6/20/07		MassDOT	7,200					0.20			U	5
PLYMOUTH	SEVEN HILLS RD	S OF CARVER RD	2001			MassDOT	4,000					0.11			U	5
PLYMOUTH	SEVEN HILLS RD	S OF CARVER RD	1998			MassDOT	5,600					0.16			U	5
PLYMOUTH	SEVEN HILLS RD	S OF CARVER RD	1997	12/8/97		OCPC	4,044	8:00 AM	255	5:00 PM	350	0.11			U	5
PLYMOUTH	SEVEN HILLS RD	S OF CARVER RD	1992			MassDOT	5,100					0.14			U	5
PLYMOUTH	SHIP POND RD	E OF LONG POND RD (WEEKDAY)	2015	6/10/15		OCPC	560	7:00 AM	52	3:00 PM	48	0.02	27 MPH	9.7%	U	6
PLYMOUTH	SHIP POND RD	E OF LONG POND RD (WEEKEND)	2015	6/13/15		OCPC	575	8:00 AM	32	6:00 PM	99	0.02	27 MPH	6.5%	U	6
PLYMOUTH	SHIP POND RD	E OF OLD SANDWICH RD	2004	11/8/04		OCPC	326	7:00 AM	31	2:00 PM	35	0.01	35 MPH	8.6%	R	6
PLYMOUTH	SHIP POND RD	N OF OLD SANDWICH RD (WEEKDAY)	2015	6/10/15		OCPC	367	6:00 AM	23	5:00 PM	44	0.01	27 MPH	15.6%	U	6
PLYMOUTH	SHIP POND RD	N OF OLD SANDWICH RD (WEEKEND)	2015	6/13/15		OCPC	454	10:00 AM	30	5:00 PM	53	0.01	26 MPH	4.7%	U	6
PLYMOUTH	SHIP POND RD	W OF OLD SANDWICH RD (WEEKDAY)	2015	10/21/15		OCPC	195	7:00 AM	16	3:00 PM	20	0.01	29 MPH	11.3%	U	6
PLYMOUTH	SHIP POND RD	W OF OLD SANDWICH RD (WEEKEND)	2015	10/24/15		OCPC	168	11:00 AM	15	4:00 PM	17	0.00	30 MPH	7.7%	U	6
PLYMOUTH	SHIP POND RD	W OF STATE RD (RT 3A)	2005	10/26/05		OCPC	1,361	7:00 AM	87	5:00 PM	133	0.04	28 MPH	4.0%	U	6
PLYMOUTH	SOUTH MEADOW RD	AT CARVER T/L	2013	5/15/13		OCPC	5,134	7:00 AM	398	4:00 PM	414	0.14	44 MPH	9.9%	U	5
PLYMOUTH	SOUTH MEADOW RD	W OF FEDERAL FURNACE RD	2013	5/15/13		OCPC	7,551	8:00 AM	498	5:00 PM	622	0.21	40 MPH	9.9%	U	5
PLYMOUTH	SOUTH MEADOW RD	W OF JAN MARIE DR	2013	5/15/13		OCPC	7,465	8:00 AM	494	5:00 PM	622	0.21	44 MPH	12.2%	U	5
PLYMOUTH	SOUTH MEADOW RD	W OF LAWRENCE RD	2013	5/15/13		OCPC	7,171	8:00 AM	540	4:00 PM	575	0.20	46 MPH	12.1%	U	5
PLYMOUTH	SOUTH MEADOW RD	W OF MONTGOMERY DR	2013	5/15/13		OCPC	8,129	7:00 AM	558	4:00 PM	687	0.23	43 MPH	7.9%	U	5
PLYMOUTH	SOUTH ST	N OF OBERY ST	2011	6/7/11		OCPC	13,312	11:00 AM	890	4:00 PM	1,060	0.37	41 MPH	5.9%	U	6
PLYMOUTH	SOUTH ST	N OF OBERY ST	1997	12/8/97		OCPC	10,133	8:00 AM	672	3:00 PM	885	0.28			U	6
PLYMOUTH	SOUTH ST	N OF PILGRIM HWY (RT 3)	1992	7/13/92		OTHER	16,855					0.47			U	6
PLYMOUTH	SOUTH ST	S OF SANDWICH ST (WEEKDAY)	2014	11/5/14		OCPC	4,600	11:00 AM	366	12:00 PM	370	0.13			U	6
PLYMOUTH	SOUTH ST	S OF SANDWICH ST (WEEKEND)	2014	11/8/14		OCPC	4,376	11:00 AM	338	1:00 PM	369	0.12			U	6
PLYMOUTH	SOUTH ST	W OF PLEASANT ST	2004	8/24/04		OCPC	7,589	11:00 AM	461	3:00 PM	655	0.21	30 MPH	3.7%	U	6
PLYMOUTH	SOUTH ST	W OF SANDWICH ST (RT 3A)	2006	6/20/06		OCPC	8,703	11:00 AM	594	3:00 PM	704	0.24	34 MPH	4.4%	U	6
PLYMOUTH	SOUTH ST	W OF SANDWICH ST (RT 3A)	2004	8/24/04		OCPC	5,013	11:00 AM	296	4:00 PM	410	0.14	26 MPH	4.4%	U	6
PLYMOUTH	SOUTH ST	W OF SANDWICH ST (RT 3A)	1998	6/22/98		OCPC	5,075	11:00 AM	338	3:00 PM	415	0.14			U	6
PLYMOUTH	STAFFORD ST	N OF TOWNS ST	2011	5/25/11		OCPC	890	7:00 AM	71	4:00 PM	74	0.03	28 MPH	6.0%	U	0
PLYMOUTH	STAFFORD ST	N OF TOWNS ST	2007	5/23/07		OCPC	811	11:00 AM	44	5:00 PM	75	0.02	34 MPH	4.5%	U	0
PLYMOUTH	STAFFORD ST	S OF BIRCH AVE	2011	5/25/11		OCPC	926	11:00 AM	64	4:00 PM	86	0.03	34 MPH	6.6%	U	0
PLYMOUTH	STAFFORD ST	S OF BIRCH AVE	2007	5/23/07		OCPC	979	7:00 AM	69	5:00 PM	98	0.03	30 MPH	6.3%	U	0
PLYMOUTH	STANDISH AVE	N OF ALDEN ST	2016	5/18/16		OCPC	4,233	11:00 AM	266	3:00 PM	360	0.12	36 MPH	4.7%	U	6
PLYMOUTH	STANDISH AVE	N OF ALDEN ST	2014	4/29/14		OCPC	3,669	8:00 AM	237	4:00 PM	328	0.10	34 MPH	9.5%	U	6
PLYMOUTH	STANDISH AVE	N OF SAMOSET ST (RT 44)	2011	6/7/11		OCPC	2,658	8:00 AM	162	4:00 PM	226	0.07	39 MPH	3.3%	U	6
PLYMOUTH	STANDISH AVE	N OF SAMOSET ST (RT 44)	2007	3/1/07		OTHER	3,732					0.10			U	6
PLYMOUTH	STANDISH AVE	N OF SAMOSET ST (RT 44)	2002	10/8/02		OCPC	4,621	11:00 AM	328	4:00 PM	360	0.13	28 MPH	2.7%	U	6
PLYMOUTH	STANDISH AVE	N OF SAMOSET ST (RT 44)	1997	12/8/97		OCPC	3,491	9:00 AM	235	3:00 PM	300	0.10			U	6
PLYMOUTH	STANDISH AVE	S OF ALDEN ST	2016	5/18/16		OCPC	3,747	8:00 AM	242	5:00 PM	318	0.11	40 MPH	7.8%	U	6

Community Traffic Counts 1990-2020

Community	Street	Location	Year	Date	Dir	Source	ADT*	AM Peak	AM Peak	PM Peak	PM Peak	V/C	85%	% Heavy	U/R	FC
								Hour	Volume	Hour	Volume	Ratio	Speed	Vehicles		
PLYMOUTH	WATER ST	N OF UNION ST	2007	7/24/07		OCPC	8,910	11:00 AM	570	1:00 PM	666	0.25	25 MPH	3.7%	U	5
PLYMOUTH	WATER ST	N OF UNION ST	2004	7/27/04		OCPC	7,865	11:00 AM	537	12:00 PM	660	0.22	27 MPH	3.8%	U	5
PLYMOUTH	WATER ST	N OF UNION ST	2003	8/12/03		OCPC	9,109	11:00 AM	600	4:00 PM	706	0.26	26 MPH	4.0%	U	5
PLYMOUTH	WATER ST	N OF UNION ST	2001	7/24/01		OCPC	9,209	11:00 AM	593	12:00 PM	654	0.26	26 MPH	4.0%	U	5
PLYMOUTH	WATER ST	N OF UNION ST	2000	7/11/00		OCPC	9,490	11:00 AM	586	7:00 PM	704	0.27			U	5
PLYMOUTH	WATER ST	N OF UNION ST	1998	6/22/98		OCPC	9,306	11:00 AM	643	1:00 PM	742	0.26			U	5
PLYMOUTH	WATER ST	N OF UNION ST	1997	7/14/97		OCPC	6,759	11:00 AM	420	4:00 PM	511	0.19			U	5
PLYMOUTH	WATER ST	N OF UNION ST	1995	10/30/95		OCPC	6,218					0.17			U	5
PLYMOUTH	WATER ST	N OF UNION ST	1995	7/31/95		OCPC	10,166					0.29			U	5
PLYMOUTH	WATER ST	N OF UNION ST	1994	5/30/94		OCPC	9,195					0.26			U	5
PLYMOUTH	WATER ST	N OF UNION ST	1992	9/14/92		OCPC	6,747					0.19			U	5
PLYMOUTH	WATER ST	N OF UNION ST	1991	5/29/91		OCPC	7,911					0.22			U	5
PLYMOUTH	WATER ST	S OF NELSON ST	2011			OCPC	6,608	11:00 AM	456	1:00 PM	546	0.19	28 MPH	4.0%	U	5
PLYMOUTH	WHITE HORSE BEACH RD	E OF STATE RD (RT 3A)	2006	6/13/06		OCPC	3,330	11:00 AM	181	5:00 PM	284	0.09	41 MPH	3.2%	U	6
PLYMOUTH	WHITE HORSE BEACH RD	E OF STATE RD (RT 3A)	2003			MassDOT	2,900					0.08			U	6
PLYMOUTH	WHITE HORSE BEACH RD	E OF STATE RD (RT 3A)	1997	12/15/97		OCPC	2,526	8:00 AM	163	5:00 PM	215	0.07			U	6
PLYMPTON	BROOK ST	AT CARVER T/L	2018	8/8/18		OCPC	631	8:00 AM	49	5:00 PM	60	0.02	40 MPH	9.1%	R	0
PLYMPTON	BROOK ST	AT CARVER T/L	2012	10/3/12		OCPC	432	7:00 AM	30	4:00 PM	41	0.01	40 MPH	8.9%	R	0
PLYMPTON	BROOK ST	AT CARVER T/L	2011	5/25/11		OCPC	506	8:00 AM	26	5:00 PM	48	0.01	39 MPH	4.7%	R	0
PLYMPTON	BROOK ST	AT CARVER T/L	2002	7/30/02		OTHER	895					0.03			R	0
PLYMPTON	BROOK ST	AT KINGSTON T/L	2018	8/8/18		OCPC	2,760	8:00 AM	203	4:00 PM	237	0.08	49 MPH	14.7%	U	5
PLYMPTON	BROOK ST	AT KINGSTON T/L	2009	10/28/09		OCPC	2,373	8:00 AM	186	5:00 PM	212	0.07	50 MPH	9.0%	U	5
PLYMPTON	BROOK ST	AT KINGSTON T/L	2006	7/24/06		OCPC	2,912	8:00 AM	210	5:00 PM	252	0.08			U	5
PLYMPTON	BROOK ST	AT KINGSTON T/L	2005	6/7/05		OCPC	5,818	7:00 AM	519	4:00 PM	524	0.16	48 MPH	6.7%	U	5
PLYMPTON	BROOK ST	AT KINGSTON T/L	2002	8/13/02		OCPC	5,608	7:00 AM	438	5:00 PM	480	0.16			U	5
PLYMPTON	BROOK ST	AT KINGSTON T/L	2002	7/30/02		OTHER	6,991					0.20			U	5
PLYMPTON	BROOK ST	AT KINGSTON T/L	1997	11/20/97		OCPC	5,604	7:00 AM	541	5:00 PM	459	0.16			R	5
PLYMPTON	BROOK ST	AT KINGSTON T/L	1990			MassDOT	4,558					0.13			R	5
PLYMPTON	BROOK ST	N OF SPRING ST	2012	10/3/12		OCPC	2,324	8:00 AM	162	4:00 PM	219	0.07	45 MPH	8.6%	R	6
PLYMPTON	BROOK ST	N OF SPRING ST	2011	5/25/11		OCPC	2,403	7:00 AM	171	5:00 PM	241	0.07	45 MPH	5.9%	R	6
PLYMPTON	BROOK ST	S OF COLCHESTER RD	2007	10/30/07		OCPC	999	7:00 AM	70	5:00 PM	96	0.03	44 MPH	5.6%	R	6
PLYMPTON	BROOK ST	S OF COLCHESTER RD	1997	11/20/97		OCPC	1,069	9:00 AM	86	7:00 PM	98	0.03			R	6
PLYMPTON	CENTER ST	E OF PALMER RD (RT 58)	2009	8/4/09		OCPC	415	7:00 AM	25	3:00 PM	33	0.01	45 MPH	15.1%	R	6
PLYMPTON	CENTER ST	E OF PALMER RD (RT 58)	2005	6/7/05		OCPC	559	7:00 AM	37	5:00 PM	56	0.02	41 MPH	6.1%	R	6
PLYMPTON	CENTER ST	E OF PALMER RD (RT 58)	2002	8/13/02		OCPC	459	7:00 AM	30	4:00 PM	43	0.01			R	6
PLYMPTON	CENTER ST	E OF PALMER RD (RT 58)	1997	11/12/97		OCPC	425	7:00 AM	32	5:00 PM	42	0.01			R	6
PLYMPTON	COLCHESTER RD	E OF MAYFLOWER RD	2002	7/30/02		OTHER	5,539					0.16			R	5
PLYMPTON	CRESCENT ST	E OF MAIN ST	2007	10/30/07		OCPC	661	8:00 AM	60	5:00 PM	64	0.02	40 MPH	10.1%	R	6
PLYMPTON	CRESCENT ST	S OF RING RD	1997	11/20/97		OCPC	403	10:00 AM	45	5:00 PM	42	0.01			R	6
PLYMPTON	ELM ST	W OF MAIN ST (RT 58)	2002	5/14/02		OCPC	265	7:00 AM	18	5:00 PM	28	0.01	42 MPH	3.0%	R	0
PLYMPTON	ELM ST	W OF MAIN ST (RT 58)	1997	11/12/97		OCPC	232	8:00 AM	20	2:00 PM	20	0.01			R	0
PLYMPTON	LAKE ST	E OF OAK ST	1990	9/10/90		OCPC	1,364					0.04			U	6
PLYMPTON	LAKE ST	N OF COUNTY RD (RT 106)	2018	8/1/18		OCPC	2,353	7:00 AM	155	4:00 PM	221	0.07	47 MPH	16.5%	U	6
PLYMPTON	LAKE ST	N OF COUNTY RD (RT 106)	2005	6/7/05		OCPC	3,110	7:00 AM	354	2:00 PM	268	0.09	47 MPH	5.8%	U	6
PLYMPTON	LAKE ST	N OF COUNTY RD (RT 106)	2002	8/13/02		OCPC	2,346	8:00 AM	178	4:00 PM	200	0.07			U	6
PLYMPTON	LAKE ST	N OF COUNTY RD (RT 106)	1997	11/20/97		OCPC	2,071	9:00 AM	201	5:00 PM	190	0.06			U	6
PLYMPTON	LAKE ST	N OF COUNTY RD (RT 106)	1992			MassDOT	2,100					0.06			U	6
PLYMPTON	MAIN ST	N OF CRESCENT ST	2018	10/31/18		OCPC	2,554	7:00 AM	215	4:00 PM	266	0.07	43 MPH	7.7%	R	6
PLYMPTON	MAIN ST	N OF CRESCENT ST	2006	8/21/06		OCPC	1,956	7:00 AM	136	3:00 PM	164	0.06	47 MPH	6.5%	R	6
PLYMPTON	MAIN ST	N OF CRESCENT ST	2002	8/13/02		OCPC	2,070	8:00 AM	140	5:00 PM	182	0.06			R	6
PLYMPTON	MAIN ST	N OF CRESCENT ST	1997	11/20/97		OCPC	1,868	7:00 AM	149	4:00 PM	158	0.05			R	6
PLYMPTON	MAIN ST	N OF PALMER RD (RT 58)	2008	12/3/08		OCPC	1,923	9:00 AM	162	5:00 PM	130	0.05	49 MPH	11.6%	R	6

Community Traffic Counts 1990-2020

Community	Street	Location	Year	Date	Dir	Source	ADT*	AM Peak	AM Peak	PM Peak	PM Peak	V/C	85% Speed	% Heavy Vehicles	U/R	FC
								Hour	Volume	Hour	Volume					
PLYMPTON	MAIN ST	N OF PALMER RD (RT 58)	2002	5/14/02		OCPC	2,199	7:00 AM	182	3:00 PM	194	0.06	46 MPH	5.4%	R	6
PLYMPTON	MAIN ST	N OF PALMER RD (RT 58)	1997	11/12/97		OCPC	1,822	10:00 AM	141	5:00 PM	156	0.05			R	6
PLYMPTON	MAIN ST	S OF COUNTY RD (RT 106)	2018	8/1/18		OCPC	2,376	7:00 AM	176	5:00 PM	227	0.07	42 MPH	9.2%	R	6
PLYMPTON	MAIN ST	S OF COUNTY RD (RT 106)	2007	10/30/07		OCPC	2,048	7:00 AM	181	5:00 PM	192	0.06	48 MPH	8.7%	R	6
PLYMPTON	MAIN ST	S OF COUNTY RD (RT 106)	2004	6/29/04		OCPC	2,312	8:00 AM	188	5:00 PM	198	0.07	46 MPH	5.7%	R	6
PLYMPTON	MAIN ST	S OF COUNTY RD (RT 106)	1997	11/20/97		OCPC	1,810	7:00 AM	163	4:00 PM	156	0.05			R	6
PLYMPTON	MAIN ST	S OF CRESCENT ST	2007	10/30/07		OCPC	2,183	8:00 AM	173	5:00 PM	208	0.06	45 MPH	12.7%	R	6
PLYMPTON	MAIN ST	S OF MAPLE ST	2018	8/1/18		OCPC	2,353	8:00 AM	167	5:00 PM	229	0.07	46 MPH	9.6%	R	6
PLYMPTON	MAIN ST	S OF MAPLE ST	2012	10/3/12		OCPC	2,104	7:00 AM	184	5:00 PM	194	0.06	44 MPH	9.1%	R	6
PLYMPTON	MAPLE ST	E OF PALMER RD (RT 58)	2002	8/13/02		OCPC	355	8:00 AM	20	5:00 PM	30	0.01			R	0
PLYMPTON	MAPLE ST	E OF PALMER RD (RT 58)	1998	5/19/98		OCPC	352	8:00 AM	26	5:00 PM	37	0.01			R	0
PLYMPTON	MAYFLOWER RD	E OF MAIN ST (RT 58)	2018	8/8/18		OCPC	4,598	7:00 AM	308	4:00 PM	450	0.13	44 MPH	7.0%	R	5
PLYMPTON	MAYFLOWER RD	E OF MAIN ST (RT 58)	2012	10/3/12		OCPC	3,289	7:00 AM	244	4:00 PM	315	0.09	46 MPH	6.8%	R	5
PLYMPTON	MAYFLOWER RD	E OF MAIN ST (RT 58)	2011	5/25/11		OCPC	3,664	7:00 AM	246	5:00 PM	330	0.10	45 MPH	5.6%	R	5
PLYMPTON	MAYFLOWER RD	E OF MAIN ST (RT 58)	2008	12/3/08		OCPC	3,107	7:00 AM	256	4:00 PM	282	0.09	50 MPH	12.3%	R	5
PLYMPTON	MAYFLOWER RD	E OF MAIN ST (RT 58)	2006	8/21/06		OCPC	3,239	7:00 AM	212	4:00 PM	297	0.09	49 MPH	6.4%	R	5
PLYMPTON	MAYFLOWER RD	E OF MAIN ST (RT 58)	2004	6/29/04		OCPC	5,653	7:00 AM	406	5:00 PM	516	0.16	44 MPH	8.3%	R	5
PLYMPTON	MAYFLOWER RD	E OF MAIN ST (RT 58)	2002	5/14/02		OCPC	5,491	7:00 AM	478	4:00 PM	464	0.15	45 MPH	8.2%	R	5
PLYMPTON	MAYFLOWER RD	E OF MAIN ST (RT 58)	1997	11/12/97		OCPC	5,468	9:00 AM	489	5:00 PM	441	0.15			R	5
PLYMPTON	MAYFLOWER RD	W OF BROOK ST	2018	8/8/18		OCPC	2,492	7:00 AM	172	3:00 PM	243	0.07	42 MPH	11.5%	R	6
PLYMPTON	MAYFLOWER RD	W OF BROOK ST	2012	10/3/12		OCPC	1,473	8:00 AM	116	4:00 PM	156	0.04	44 MPH	10.0%	R	6
PLYMPTON	MAYFLOWER RD	W OF BROOK ST	2009	4/28/09		OCPC	1,308	7:00 AM	99	4:00 PM	124	0.04	44 MPH	7.4%	R	6
PLYMPTON	MAYFLOWER RD	W OF BROOK ST	2007	10/30/07		OCPC	1,184	8:00 AM	104	4:00 PM	122	0.03	44 MPH	10.0%	R	6
PLYMPTON	PARSONAGE RD	W OF MAIN ST (RT 58)	2008	12/3/08		OCPC	1,123	7:00 AM	104	4:00 PM	100	0.03	47 MPH	9.7%	R	5
PLYMPTON	PARSONAGE RD	W OF MAIN ST (RT 58)	2006	8/21/06		OCPC	1,425	8:00 AM	109	4:00 PM	129	0.04			R	5
PLYMPTON	PARSONAGE RD	W OF MAIN ST (RT 58)	2004	6/29/04		OCPC	2,530	7:00 AM	200	5:00 PM	246	0.07	47 MPH	5.1%	R	5
PLYMPTON	PARSONAGE RD	W OF MAIN ST (RT 58)	2001	7/17/01		OCPC	2,262	8:00 AM	207	5:00 PM	222	0.06			R	5
PLYMPTON	PARSONAGE RD	W OF MAIN ST (RT 58)	1997	11/12/97		OCPC	2,068	9:00 AM	218	7:00 PM	208	0.06			R	5
PLYMPTON	PROSPECT RD	AT MIDDLEBOROUGH T/L	2018	8/8/18		OCPC	1,156	7:00 AM	82	5:00 PM	122	0.03	46 MPH	11.6%	R	5
PLYMPTON	PROSPECT RD	AT MIDDLEBOROUGH T/L	2012	10/3/12		OCPC	1,149	7:00 AM	104	5:00 PM	107	0.03	45 MPH	10.2%	R	5
PLYMPTON	PROSPECT RD	AT MIDDLEBOROUGH T/L	2001	7/17/01		OCPC	2,639	8:00 AM	222	5:00 PM	256	0.07	32 MPH	3.2%	R	5
PLYMPTON	PROSPECT RD	AT MIDDLEBOROUGH T/L	1993	11/8/93		OCPC	1,790					0.05			R	5
PLYMPTON	RING RD	AT KINGSTON T/L	2004	6/29/04		OCPC	270	8:00 AM	25	2:00 PM	22	0.01	41 MPH	4.0%	R	0
PLYMPTON	RING RD	AT KINGSTON T/L	1997	11/4/97		OCPC	264	9:00 AM	27	6:00 PM	32	0.01			R	0
PLYMPTON	RING RD	E OF MAIN ST	2007	10/30/07		OCPC	675	8:00 AM	100	3:00 PM	54	0.02	36 MPH	10.2%	R	6
PLYMPTON	SPRING ST	AT CARVER T/L	2012	10/3/12		OCPC	2,163	7:00 AM	166	5:00 PM	203	0.06	43 MPH	9.1%	R	6
PLYMPTON	SPRING ST	AT CARVER T/L	2011	5/25/11		OCPC	2,258	7:00 AM	161	5:00 PM	222	0.06	44 MPH	5.6%	R	6
PLYMPTON	SPRING ST	AT CARVER T/L	2009	10/28/09		OCPC	2,000	7:00 AM	176	5:00 PM	198	0.06	45 MPH	10.9%	R	6
PLYMPTON	SPRING ST	AT CARVER T/L	2007	10/30/07		OCPC	1,828	7:00 AM	160	5:00 PM	182	0.05	44 MPH	5.9%	R	6
PLYMPTON	SPRING ST	AT CARVER T/L	2006	8/21/06		OCPC	1,760	7:00 AM	120	4:00 PM	166	0.05	43 MPH	6.2%	R	6
PLYMPTON	SPRING ST	AT CARVER T/L	2000			MassDOT	760					0.02			R	6
PLYMPTON	UPLAND RD	S OF CRESCENT ST	2007	10/30/07		OCPC	894	8:00 AM	76	5:00 PM	82	0.03	44 MPH	2.8%	R	6
PLYMPTON	UPLAND RD	S OF CRESCENT ST	1997	11/20/97		OCPC	799	9:00 AM	59	6:00 PM	90	0.02			R	6
PLYMPTON	WEST ST	W OF ELM ST	2004	2/10/04		OCPC	321	7:00 AM	25	4:00 PM	41	0.01	38 MPH	2.2%	R	0
PLYMPTON	WINNETUXETT RD	W OF MAIN ST (RT 58)	2001	7/17/01		OCPC	603	11:00 AM	46	5:00 PM	54	0.02	37 MPH	2.3%	R	0
PLYMPTON	WINNETUXETT RD	W OF PARSONAGE RD	2001	7/17/01		OCPC	4,441	8:00 AM	356	5:00 PM	430	0.12			R	5
PLYMPTON	WINNETUXETT RD	W OF PROSPECT RD	2001	7/17/01		OCPC	379	10:00 AM	27	6:00 PM	34	0.01	33 MPH	1.5%	R	0
STOUGHTON	ASH ST	W OF PARK ST (RT 27)	2007	10/2/07		OCPC	2,907	8:00 AM	288	5:00 PM	248	0.08	38 MPH	2.5%	U	6
STOUGHTON	BAY RD	AT EASTON T/L	2010	6/15/10		OCPC	3,756	7:00 AM	353	5:00 PM	348	0.11	45 MPH	5.4%	U	6
STOUGHTON	BAY RD	AT EASTON T/L	2009	7/22/09		OCPC	1,999	8:00 AM	186	5:00 PM	172	0.06	45 MPH	4.7%	U	6
STOUGHTON	BAY RD	AT EASTON T/L	2005	6/14/05		OCPC	4,831	7:00 AM	502	5:00 PM	432	0.14	45 MPH	4.1%	U	6
STOUGHTON	BAY RD	AT EASTON T/L	2002	8/20/02		OCPC	4,447	7:00 AM	402	5:00 PM	418	0.13			U	6

Community Traffic Counts 1990-2020

Community	Street	Location	Year	Date	Dir	Source	ADT*	AM Peak	AM Peak	PM Peak	PM Peak	V/C	85% Speed	% Heavy Vehicles	U/R	FC
								Hour	Volume	Hour	Volume					
STOUGHTON	BAY RD	AT EASTON T/L	1997	8/25/97		OCPC	3,837	7:00 AM	378	5:00 PM	372	0.11			U	6
STOUGHTON	BAY RD	N OF BOULDER LN	2013	12/3/13		OCPC	4,154	7:00 AM	456	5:00 PM	372	0.12	39 MPH	4.1%	U	6
STOUGHTON	BAY RD	N OF PLAIN ST	2010	6/15/10		OCPC	9,398	7:00 AM	772	5:00 PM	898	0.26	43 MPH	3.7%	U	5
STOUGHTON	BAY RD	N OF PLAIN ST	2009	7/22/09		OCPC	6,138	8:00 AM	464	5:00 PM	592	0.17	30 MPH	3.0%	U	5
STOUGHTON	BAY RD	N OF PLAIN ST	2005	6/14/05		OCPC	10,421	7:00 AM	953	5:00 PM	937	0.29	40 MPH	3.3%	U	5
STOUGHTON	BAY RD	N OF PLAIN ST	2000	8/29/00		OCPC	9,161	8:00 AM	872	5:00 PM	870	0.26	45 MPH	11.7%	U	5
STOUGHTON	BAY RD	N OF PLAIN ST	1990	8/20/90		OCPC	7,319					0.21			U	5
STOUGHTON	BAY RD	S OF BOULDER LN	2013	12/3/13		OCPC	4,123	7:00 AM	455	5:00 PM	370	0.12	42 MPH	4.6%	U	6
STOUGHTON	BAY RD	S OF PLAIN ST	2010	6/15/10		OCPC	6,022	7:00 AM	541	5:00 PM	547	0.17	43 MPH	5.6%	U	5
STOUGHTON	BIRCH ST	E OF SUMNER ST	1998	10/20/98		OCPC	2,337	9:00 AM	174	6:00 PM	248	0.07	32 MPH	2.9%	U	0
STOUGHTON	BROCK ST	W OF WASHINGTON ST (RT 138)	2001			MassDOT	3,000					0.08			U	0
STOUGHTON	CAMPANELLI PKWY	E OF TURNPIKE ST	2019	9/18/19		OCPC	3,133	8:00 AM	258	12:00 PM	320	0.09	30 MPH	16.3%	U	0
STOUGHTON	CENTRAL ST	AT AVON T/L	2006	10/2/06		OCPC	3,946	7:00 AM	318	4:00 PM	323	0.11	38 MPH	2.6%	U	6
STOUGHTON	CENTRAL ST	AT AVON T/L	1998	3/24/98		OCPC	5,646	8:00 AM	349	5:00 PM	418	0.16			U	6
STOUGHTON	CENTRAL ST	AT AVON T/L	1991	7/18/91		OTHER	6,479					0.18			U	6
STOUGHTON	CENTRAL ST	E OF CANTON ST (RT 27)	2012	10/23/12		OCPC	15,496	7:00 AM	1,198	4:00 PM	1,149	0.44	39 MPH	7.3%	U	5
STOUGHTON	CENTRAL ST	E OF CANTON ST (RT 27)	2007	6/13/07		OCPC	17,053	7:00 AM	1,194	5:00 PM	1,242	0.48	40 MPH	7.2%	U	5
STOUGHTON	CENTRAL ST	E OF CANTON ST (RT 27)	2000	6/6/00		OCPC	15,156	8:00 AM	1,176	5:00 PM	1,060	0.43			U	5
STOUGHTON	CENTRAL ST	E OF CANTON ST (RT 27)	1995	8/29/95		OCPC	15,415					0.43			U	5
STOUGHTON	CENTRAL ST	E OF PEARL ST	1991	10/21/91		OCPC	22,744					0.64			U	5
STOUGHTON	CENTRAL ST	E OF PLEASANT ST (RT 139)	2012	10/23/12		OCPC	13,541	8:00 AM	936	5:00 PM	1,121	0.38	42 MPH	8.9%	U	5
STOUGHTON	CENTRAL ST	E OF TURNPIKE ST	2006	11/30/06		OTHER	22,048	8:00 AM	1,459	5:00 PM	1,872	0.62			U	5
STOUGHTON	CENTRAL ST	E OF TURNPIKE ST	2002	11/14/02		OTHER	23,125	7:00 AM	1,520	5:00 PM	1,955	0.65			U	5
STOUGHTON	CENTRAL ST	E OF TURNPIKE ST	1998	3/24/98		OCPC	21,152	8:00 AM	1,461	5:00 PM	1,811	0.59	38 MPH	8.5%	U	5
STOUGHTON	CENTRAL ST	E OF TURNPIKE ST	1991	7/18/91		OTHER	17,518					0.49			U	5
STOUGHTON	CENTRAL ST	E OF WASHINGTON ST (RT 138)	2012	10/23/12		OCPC	18,781	8:00 AM	1,184	5:00 PM	1,375	0.53	39 MPH	6.6%	U	5
STOUGHTON	CENTRAL ST	E OF WASHINGTON ST (RT 138)	1991			MassDOT	20,470					0.58			U	5
STOUGHTON	CENTRAL ST	W OF EVANS DR	2000			MassDOT	15,400					0.43			U	5
STOUGHTON	CENTRAL ST	W OF PEARL ST	1991	10/23/91		OCPC	16,577					0.47			U	5
STOUGHTON	CENTRAL ST	W OF PLEASANT (RT 139)	2002	8/20/02		OCPC	22,294	8:00 AM	1,434	4:00 PM	1,638	0.63			U	5
STOUGHTON	CENTRAL ST	W OF TURNPIKE ST	2012	10/23/12		OCPC	18,295	8:00 AM	1,268	5:00 PM	1,568	0.51	46 MPH	12.1%	U	5
STOUGHTON	CENTRAL ST	W OF TURNPIKE ST	1998	3/24/98		OCPC	19,264	8:00 AM	1,508	5:00 PM	1,610	0.54	42 MPH	6.6%	U	5
STOUGHTON	CENTRAL ST	W OF WASHINGTON ST (RT 138)	2012	10/23/12		OCPC	21,242	7:00 AM	1,582	5:00 PM	1,606	0.60	38 MPH	7.2%	U	5
STOUGHTON	CENTRAL ST	W OF WASHINGTON ST (RT 138)	2002	8/20/02		OCPC	23,345	8:00 AM	1,536	5:00 PM	1,600	0.66			U	5
STOUGHTON	CENTRAL ST	W OF WASHINGTON ST (RT 138)	1991			MassDOT	21,000					0.59			U	5
STOUGHTON	CHAPMAN RD	E OF TURNPIKE ST	2006	12/6/06	WB	OCPC	921	7:00 AM	70	3:00 PM	69	0.03	33 MPH	4.7%	U	0
STOUGHTON	CHAPMAN RD	E OF TURNPIKE ST	1999	6/7/99		OCPC	1,178	8:00 AM	86	6:00 PM	101	0.03	23 MPH	3.2%	U	0
STOUGHTON	CHAPMAN RD	W OF CENTRAL ST	2006	12/6/06	WB	OCPC	1,086	7:00 AM	75	5:00 PM	86	0.03	35 MPH	3.7%	U	0
STOUGHTON	CHEMUNG ST	E OF BAY RD	1990	8/22/90		OCPC	3,093					0.09			U	6
STOUGHTON	COMMERCIAL ST	N OF CENTRAL ST	2012	12/5/12		OCPC	631	8:00 AM	70	5:00 PM	83	0.02	30 MPH	5.1%	U	6
STOUGHTON	DYKEMAN WAY	AT AVON T/L	1998	3/24/98		OCPC	26,170	7:00 AM	1,780	5:00 PM	2,083	0.74			U	5
STOUGHTON	FREEMAN ST	E OF STOUGHTON SQ (RT 27/138)	2010	5/11/10		OCPC	487	9:00 AM	37	12:00 PM	50	0.01	22 MPH	0.0%	U	0
STOUGHTON	HIGHLAND ST	AT EASTON T/L	2009	7/22/09		OCPC	1,896	7:00 AM	139	5:00 PM	175	0.05	39 MPH	2.9%	U	5
STOUGHTON	HIGHLAND ST	AT EASTON T/L	2004	12/14/04		OCPC	1,799	7:00 AM	164	4:00 PM	155	0.05	42 MPH	4.1%	U	5
STOUGHTON	HIGHLAND ST	E OF BAY RD	2010	6/15/10		OCPC	1,499	7:00 AM	112	5:00 PM	152	0.04	43 MPH	7.2%	U	5
STOUGHTON	HIGHLAND ST	E OF BAY RD	2009	7/22/09		OCPC	849	9:00 AM	54	5:00 PM	86	0.02	41 MPH	3.8%	U	5
STOUGHTON	ISLAND ST	AT CANTON T/L	2017	3/29/17		OCPC	3,981	7:00 AM	319	5:00 PM	404	0.11	38 MPH	6.5%	U	6
STOUGHTON	ISLAND ST	AT CANTON T/L	2007	6/13/07		OCPC	4,774	8:00 AM	371	5:00 PM	412	0.13	39 MPH	5.2%	U	6
STOUGHTON	ISLAND ST	AT CANTON T/L	1993	11/3/93		OCPC	4,033					0.11			U	6
STOUGHTON	ISLAND ST	N OF CENTRAL ST	2017	3/29/17		OCPC	3,311	7:00 AM	270	5:00 PM	311	0.09	33 MPH	6.3%	U	6
STOUGHTON	ISLAND ST	N OF CENTRAL ST	2014	10/1/14		OCPC	3,146	8:00 AM	234	5:00 PM	280	0.09	31 MPH	9.2%	U	6
STOUGHTON	KELSEY DR	E OF WASHINGTON ST (RT 138)	2019	11/6/19		OCPC	457	11:00 AM	38	2:00 PM	41	0.01	29 MPH	16.0%	U	0

Community Traffic Counts 1990-2020

Community	Street	Location	Year	Date	Dir	Source	ADT*	AM Peak	AM Peak	PM Peak	PM Peak	V/C	85%	% Heavy	U/R	FC
								Hour	Volume	Hour	Volume					
STOUGHTON	LINCOLN ST	S OF CENTRAL ST	2018	11/28/18		OCPC	6,954	7:00 AM	536	5:00 PM	663	0.20	38 MPH	5.3%	U	6
STOUGHTON	LINCOLN ST	S OF CENTRAL ST	2018	5/23/18		OCPC	5,314	7:00 AM	341	4:00 PM	505	0.15	39 MPH	7.6%	U	6
STOUGHTON	LINCOLN ST	S OF CENTRAL ST	2015	7/8/15		OCPC	6,407	8:00 AM	450	5:00 PM	608	0.18	33 MPH	5.8%	U	6
STOUGHTON	LINCOLN ST	S OF CENTRAL ST	2012	10/23/12		OCPC	5,856	8:00 AM	416	5:00 PM	566	0.16	38 MPH	6.0%	U	6
STOUGHTON	LINCOLN ST	S OF CENTRAL ST	2009	7/14/09		OCPC	6,202	8:00 AM	402	4:00 PM	552	0.17	40 MPH	6.8%	U	6
STOUGHTON	LINCOLN ST	S OF CENTRAL ST	2006	4/26/06		OCPC	6,345	8:00 AM	500	5:00 PM	592	0.18	35 MPH	3.7%	U	6
STOUGHTON	LINCOLN ST	S OF CENTRAL ST	2003	9/16/03		OCPC	6,906	8:00 AM	540	5:00 PM	622	0.19	38 MPH	3.2%	U	6
STOUGHTON	LINCOLN ST	S OF CENTRAL ST	2000	8/29/00		OCPC	6,679	7:00 AM	426	5:00 PM	615	0.19	37 MPH	5.0%	U	6
STOUGHTON	LINCOLN ST	S OF CENTRAL ST	2000	5/31/00		OCPC	5,754	7:00 AM	386	3:00 PM	444	0.16			U	6
STOUGHTON	LINCOLN ST	S OF CENTRAL ST	1997	10/21/97		OCPC	5,961	8:00 AM	402	6:00 PM	591	0.17			U	6
STOUGHTON	LINCOLN ST	S OF CENTRAL ST	1997	8/25/97		OCPC	5,887	9:00 AM	355	5:00 PM	537	0.17			U	6
STOUGHTON	LINCOLN ST	S OF CENTRAL ST	1995	7/25/95		OCPC	6,048					0.17			U	6
STOUGHTON	LINCOLN ST	S OF CENTRAL ST	1994	10/3/94		OCPC	6,536					0.18			U	6
STOUGHTON	LINCOLN ST	S OF CENTRAL ST	1991	7/30/91		OCPC	4,998					0.14			U	6
STOUGHTON	LINCOLN ST	W OF PLEASANT ST (RT 139)	2018	5/23/18		OCPC	6,369	7:00 AM	455	4:00 PM	558	0.18	40 MPH	9.7%	U	6
STOUGHTON	LINCOLN ST	W OF PLEASANT ST (RT 139)	2009	7/14/09		OCPC	5,099	8:00 AM	327	5:00 PM	430	0.14	38 MPH	2.7%	U	6
STOUGHTON	LINCOLN ST	W OF PLEASANT ST (RT 139)	2000	6/20/00		OCPC	4,941	11:00 AM	306	4:00 PM	428	0.14			U	6
STOUGHTON	LINCOLN ST	W OF PLEASANT ST (RT 139)	1995	4/25/95		OCPC	5,167					0.15			U	6
STOUGHTON	MILL ST	S OF ISLAND ST	2017	3/29/17		OCPC	1,682	8:00 AM	137	5:00 PM	167	0.05	37 MPH	8.4%	U	0
STOUGHTON	MONK ST	E OF WASHINGTON ST (RT 138)	2011	10/26/11		OCPC	2,003	7:00 AM	188	5:00 PM	215	0.06	32 MPH	4.1%	U	0
STOUGHTON	MORTON ST	S OF PLAIN ST	2000	10/26/00		OTHER	1,242	8:00 AM	86	5:00 PM	148	0.03			U	6
STOUGHTON	PAGE ST	AT AVON T/L	2009	9/2/09		OCPC	9,624	7:00 AM	714	3:00 PM	806	0.27	43 MPH	18.2%	U	5
STOUGHTON	PAGE ST	AT AVON T/L	2005	11/28/05		OCPC	11,695	7:00 AM	1,085	4:00 PM	925	0.33	41 MPH	14.4%	U	5
STOUGHTON	PAGE ST	AT AVON T/L	2001	7/10/01		OCPC	10,529	7:00 AM	862	3:00 PM	878	0.30			U	5
STOUGHTON	PAGE ST	AT AVON T/L	1997	7/30/97		OCPC	13,278	8:00 AM	1,102	5:00 PM	1,099	0.37			U	5
STOUGHTON	PAGE ST	AT AVON T/L	1990			MassDOT	7,700					0.22			U	5
STOUGHTON	PAGE ST	AT CANTON T/L	2006	12/6/06		OCPC	4,945	7:00 AM	484	5:00 PM	462	0.14	39 MPH	3.9%	U	6
STOUGHTON	PAGE ST	AT CANTON T/L	1990	8/22/90		OCPC	2,866					0.08			U	6
STOUGHTON	PAGE ST	AT CANTON T/L	1990			MassDOT	3,030					0.09			U	6
STOUGHTON	PEARL ST	AT CANTON T/L	2007	6/13/07		OCPC	11,910	7:00 AM	916	5:00 PM	1,055	0.33	41 MPH	3.9%	U	5
STOUGHTON	PEARL ST	AT CANTON T/L	2002	8/20/02		OCPC	13,979	7:00 AM	914	5:00 PM	1,192	0.39			U	5
STOUGHTON	PEARL ST	AT CANTON T/L	1996	8/19/96		OCPC	12,404	7:00 AM	924	5:00 PM	1,084	0.35			U	5
STOUGHTON	PEARL ST	AT CANTON T/L	1991	10/23/91		OCPC	14,606					0.41			U	5
STOUGHTON	PEARL ST	N OF STOUGHTON SQ (RT 27/138)	2010	5/11/10		OCPC	5,287	7:00 AM	360	2:00 PM	380	0.15	30 MPH		U	5
STOUGHTON	PEARL ST	N OF STOUGHTON SQ (RT 27/138)	2007	10/2/07		OCPC	6,615	7:00 AM	519	5:00 PM	522	0.19	30 MPH	5.2%	U	5
STOUGHTON	PEARL ST	N OF STOUGHTON SQ (RT 27/138)	1998	10/6/98		OCPC	8,005	7:00 AM	674	5:00 PM	663	0.23			U	5
STOUGHTON	PEARL ST	S OF CENTRAL ST	2012	12/5/12		OCPC	7,404	7:00 AM	680	3:00 PM	594	0.21	38 MPH	4.1%	U	5
STOUGHTON	PEARL ST	S OF CENTRAL ST	2002	8/20/02		OCPC	9,357	8:00 AM	755	5:00 PM	774	0.26			U	5
STOUGHTON	PEARL ST	S OF CENTRAL ST	1991	10/21/91		OCPC	8,976					0.25			U	5
STOUGHTON	PETERS DR	E OF TURNPIKE ST	2006	12/6/06	WB	OCPC	119	8:00 AM	6	5:00 PM	12	0.00	25 MPH	2.7%	U	0
STOUGHTON	PETERS DR	E OF TURNPIKE ST	1999	6/7/99	WB	OCPC	146	11:00 AM	13	4:00 PM	16	0.00	27 MPH	2.7%	U	0
STOUGHTON	PETERS DR	S OF CENTRAL ST	2018	10/17/18	SB	OCPC	94	11:00 AM	10	12:00 PM	8	0.00	29 MPH	10.7%	U	0
STOUGHTON	PINE ST	W OF PLEASANT ST (RT 139)	2009	7/14/09		OCPC	4,221	8:00 AM	355	4:00 PM	396	0.12	37 MPH	2.7%	U	6
STOUGHTON	PINE ST	W OF PLEASANT ST (RT 139)	2004	12/14/04		OCPC	4,304	8:00 AM	488	4:00 PM	415	0.12	39 MPH	2.9%	U	6
STOUGHTON	PINE ST	W OF PLEASANT ST (RT 139)	1995	3/23/95		OCPC	4,362					0.12			U	6
STOUGHTON	PLAIN ST	E OF BAY RD	2010	6/15/10		OCPC	6,100	8:00 AM	480	5:00 PM	604	0.17	40 MPH	2.6%	U	6
STOUGHTON	PLAIN ST	E OF BAY RD	2009	7/22/09		OCPC	6,140	8:00 AM	462	5:00 PM	592	0.17	42 MPH	3.0%	U	6
STOUGHTON	PLAIN ST	W OF MORTON ST	2009	7/22/09		OCPC	7,671	8:00 AM	563	5:00 PM	672	0.22			U	6
STOUGHTON	PLAIN ST	W OF WASHINGTON ST (RT 138)	2005	6/14/05		OCPC	7,212	8:00 AM	500	5:00 PM	643	0.20	34 MPH	4.3%	U	6
STOUGHTON	PLAIN ST	W OF WASHINGTON ST (RT 138)	2002	8/20/02		OCPC	7,082	8:00 AM	444	5:00 PM	694	0.20			U	6
STOUGHTON	PLAIN ST	W OF WASHINGTON ST (RT 138)	1998	10/20/98		OCPC	6,736	8:00 AM	518	5:00 PM	703	0.19			U	6
STOUGHTON	PLEASANT ST	E OF STOUGHTON SQ (RT 27/138)	2010	5/11/10		OCPC	5,606	8:00 AM	393	5:00 PM	420	0.16	37 MPH		U	3

Community Traffic Counts 1990-2020

Community	Street	Location	Year	Date	Dir	Source	ADT*	AM Peak	AM Peak	PM Peak	PM Peak	V/C	85% Speed	% Heavy Vehicles	U/R	FC
								Hour	Volume	Hour	Volume					
STOUGHTON	PORTER ST	E OF STOUGHTON SQ (RT 27/138)	2010	5/11/10		OCPC	732	11:00 AM	54	3:00 PM	64	0.02	28 MPH	0.0%	U	0
STOUGHTON	PORTER ST	E OF STOUGHTON SQ (RT 27/138)	1998	10/6/98		OCPC	1,557	8:00 AM	102	4:00 PM	125	0.04			U	0
STOUGHTON	PORTER ST	W OF STOUGHTON SQ (RT 27/138)	2010	5/11/10		OCPC	9,364	8:00 AM	640	4:00 PM	635	0.26	25 MPH	0.0%	U	3
STOUGHTON	PROSPECT ST	E OF PLEASANT ST (RT 139)	2009	7/14/09		OCPC	5,381	8:00 AM	368	5:00 PM	488	0.15	32 MPH	2.3%	U	6
STOUGHTON	PROSPECT ST	E OF PLEASANT ST (RT 139)	2007	10/2/07		OCPC	4,885	8:00 AM	380	5:00 PM	467	0.14	39 MPH	2.5%	U	6
STOUGHTON	PROSPECT ST	E OF PLEASANT ST (RT 139)	2001	8/28/01		OCPC	5,245	8:00 AM	360	5:00 PM	468	0.15	32 MPH	2.4%	U	6
STOUGHTON	QUEEN ANNE WAY	N OF BASSICK CIR	2019	11/6/19		OCPC	116	7:00 AM	13	3:00 PM	14	0.00	30 MPH	9.1%	U	0
STOUGHTON	SCHOOL ST	N OF CANTON ST (RT 27)	2018	5/23/18		OCPC	7,076	7:00 AM	625	2:00 PM	603	0.20	31 MPH	4.4%	U	6
STOUGHTON	SCHOOL ST	N OF CANTON ST (RT 27)	2004	12/14/04		OCPC	6,597	7:00 AM	598	2:00 PM	610	0.19	33 MPH	3.4%	U	6
STOUGHTON	SCHOOL ST	N OF CANTON ST (RT 27)	2000			MassDOT	6,500					0.18			U	6
STOUGHTON	SCHOOL ST	N OF CANTON ST (RT 27)	1999	7/12/99		OCPC	5,760	8:00 AM	344	5:00 PM	472	0.16			U	6
STOUGHTON	SCHOOL ST	S OF CANTON ST (RT 27)	2018	5/23/18		OCPC	4,393	7:00 AM	307	5:00 PM	439	0.12	33 MPH	3.1%	U	6
STOUGHTON	SCHOOL ST	S OF CANTON ST (RT 27)	2005	6/14/05		OCPC	1,487	7:00 AM	156	5:00 PM	141	0.04	43 MPH	7.7%	U	6
STOUGHTON	SCHOOL ST	S OF CANTON ST (RT 27)	2004	12/14/04		OCPC	3,783	7:00 AM	287	5:00 PM	331	0.11	38 MPH	2.6%	U	6
STOUGHTON	SCHOOL ST	S OF CANTON ST (RT 27)	2001	8/28/01		OCPC	1,314	8:00 AM	90	6:00 PM	137	0.04	39 MPH	1.5%	U	6
STOUGHTON	SCHOOL ST	S OF CANTON ST (RT 27)	1999	7/12/99		OCPC	3,973	8:00 AM	228	5:00 PM	356	0.11			U	6
STOUGHTON	SCHOOL ST	W OF WASHINGTON ST (RT 138)	2011	11/2/11		OCPC	8,999	7:00 AM	698	5:00 PM	772	0.25	25 MPH	2.9%	U	6
STOUGHTON	SCHOOL ST AVE	S OF SCHOOL ST	2006	4/25/06		OCPC	1,466	7:00 AM	120	5:00 PM	124	0.04	25 MPH	8.3%	U	0
STOUGHTON	SEAVER ST	E OF STOUGHTON SQ (RT 27/138)	1998	10/6/98		OCPC	860	11:00 AM	44	4:00 PM	102	0.02			U	0
STOUGHTON	SIMPSON ST	W OF CUSHING ST	2000			MassDOT	2,000					0.06			U	0
STOUGHTON	SOUTH ST	E OF PARK ST (RT 27)	2007	10/2/07		OCPC	1,893	8:00 AM	119	4:00 PM	192	0.05	40 MPH	3.4%	U	6
STOUGHTON	STATION ST	N OF CENTRAL ST	2018	10/17/18		OCPC	1,707	7:00 AM	165	6:00 PM	164	0.05	32 MPH	8.5%	U	0
STOUGHTON	STATION ST	N OF CENTRAL ST	1997	1/6/97		OCPC	1,528	8:00 AM	53	3:00 PM	69	0.04			U	0
STOUGHTON	STATION ST	W OF PEARL ST	2018	10/17/18		OCPC	1,510	8:00 AM	126	3:00 PM	157	0.04	30 MPH	8.1%	U	0
STOUGHTON	SUMMER ST	S OF SCHOOL ST	2018	5/23/18		OCPC	1,350	8:00 AM	101	2:00 PM	135	0.04	29 MPH	5.3%	U	0
STOUGHTON	SUMNER ST	AT BROCKTON C/L	2002	8/20/02		OCPC	4,557	8:00 AM	315	3:00 PM	402	0.13			U	5
STOUGHTON	SUMNER ST	AT BROCKTON C/L	1997	8/27/97		OCPC	4,521	7:00 AM	296	3:00 PM	419	0.13			U	5
STOUGHTON	SUMNER ST	S OF PARK ST (RT 27)	2015	12/2/15		OCPC	4,014	7:00 AM	325	4:00 PM	308	0.11	40 MPH	7.9%	U	5
STOUGHTON	SUMNER ST	S OF PARK ST (RT 27)	2007	10/2/07		OCPC	4,594	7:00 AM	366	5:00 PM	365	0.13	39 MPH	3.6%	U	5
STOUGHTON	SUMNER ST	S OF PARK ST (RT 27)	2001	8/28/01		OCPC	4,858	8:00 AM	284	5:00 PM	372	0.14	37 MPH	2.9%	U	5
STOUGHTON	TOSCA DR	N OF CENTRAL ST (RT 27)	2019	11/6/19		OCPC	3,072	8:00 AM	245	1:00 PM	232	0.09	35 MPH	24.5%	U	0
STOUGHTON	TOSCA DR	N OF CENTRAL ST (RT 27)	2012	10/24/12		OCPC	2,446	8:00 AM	185	4:00 PM	180	0.07	36 MPH	19.6%	U	0
STOUGHTON	TOSCA DR	N OF CENTRAL ST (RT 27)	2000	6/20/00		OCPC	2,578	11:00 AM	270	3:00 PM	217	0.07			U	0
STOUGHTON	TURNPIKE ST	N OF CAMPANELLI PKWAY	2019	9/18/19		OCPC	5,364	7:00 AM	538	5:00 PM	450	0.15	42 MPH	14.0%	U	6
STOUGHTON	TURNPIKE ST	N OF CENTRAL ST	2006	12/6/06		OCPC	6,039	7:00 AM	608	4:00 PM	538	0.17	45 MPH	9.4%	U	6
STOUGHTON	TURNPIKE ST	N OF CENTRAL ST	2002	11/14/02		OTHER	7,827	7:00 AM	684	5:00 PM	658	0.22			U	6
STOUGHTON	TURNPIKE ST	N OF CENTRAL ST	1998	3/24/98		OCPC	5,284	9:00 AM	442	6:00 PM	501	0.15	33 MPH	9.2%	U	6
STOUGHTON	TURNPIKE ST	N OF CENTRAL ST	1990			MassDOT	4,790					0.13			U	6
STOUGHTON	TURNPIKE ST	N OF PARK ST (RT 27)	2019	9/18/19		OCPC	5,435	6:00 AM	542	12:00 PM	430	0.15	39 MPH	11.8%	U	6
STOUGHTON	TURNPIKE ST	S OF CENTRAL ST	2006	12/6/06		OCPC	6,148	7:00 AM	538	3:00 PM	497	0.17	44 MPH	7.0%	U	6
STOUGHTON	TURNPIKE ST	S OF CENTRAL ST	1998	3/24/98		OCPC	5,781	9:00 AM	392	6:00 PM	501	0.16	30 MPH	6.2%	U	6
STOUGHTON	TURNPIKE ST	S OF CENTRAL ST	1996	6/24/96		OCPC	6,079	8:00 AM	386	5:00 PM	496	0.17			U	6
STOUGHTON	TURNPIKE ST	S OF PLEASANT ST (RT 139)	2006	11/30/06		OTHER	8,557	8:00 AM	729	4:00 PM	690	0.24			U	6
STOUGHTON	WEST ST	S OF CENTRAL ST (RT 27)	2014	10/1/14		OCPC	5,022	8:00 AM	525	5:00 PM	454	0.14	35 MPH	6.4%	U	6
STOUGHTON	WEST ST	S OF CENTRAL ST (RT 27)	2007	6/13/07		OCPC	5,827	8:00 AM	510	5:00 PM	521	0.16	40 MPH	3.5%	U	6
STOUGHTON	WEST ST	S OF CENTRAL ST (RT 27)	2001	8/28/01		OCPC	4,789	9:00 AM	326	6:00 PM	472	0.13	42 MPH	2.2%	U	6
STOUGHTON	WEST ST	S OF PLAIN ST	2009	7/22/09		OCPC	2,837	7:00 AM	202	5:00 PM	254	0.08	39 MPH	2.9%	U	6
STOUGHTON	WEST ST	S OF SCHOOL ST	2000	8/29/00		OCPC	2,229	8:00 AM	158	6:00 PM	223	0.06	44 MPH	3.0%	U	6
STOUGHTON	WYMAN ST	W OF STOUGHTON SQ (RT 27/138)	2010	5/11/10		OCPC	4,146	6:00 AM	235	6:00 PM	295	0.12	26 MPH	0.0%	U	6
STOUGHTON	WYMAN ST	W OF STOUGHTON SQ (RT 27/138)	1998	10/6/98		OCPC	5,266	7:00 AM	427	2:00 PM	372	0.15			U	6
STOUGHTON	WYMAN ST	W OF WASHINGTON ST (RT 138)	2000			MassDOT	3,500					0.10			U	6
STOUGHTON	YORK ST	AT CANTON T/L	1997	9/3/97		OTHER	1,303					0.04			U	0

Community Traffic Counts 1990-2020

Community	Street	Location	Year	Date	Dir	Source	ADT*	AM Peak	AM Peak	PM Peak	PM Peak	V/C	85%	% Heavy	U/R	FC
								Hour	Volume	Hour	Volume		Speed	Vehicles		
W BRIDGEWATER	MANLEY ST	N OF W CENTER ST (RT 106)	2018	11/28/18		OCPC	9,196	7:00 AM	767	4:00 PM	849	0.26	48 MPH	19.2%	U	5
W BRIDGEWATER	MANLEY ST	N OF W CENTER ST (RT 106)	2012	8/28/12		OCPC	7,114	7:00 AM	531	4:00 PM	620	0.20	51 MPH		U	5
W BRIDGEWATER	MANLEY ST	N OF W CENTER ST (RT 106)	2009	5/6/09		OCPC	6,717	7:00 AM	562	4:00 PM	583	0.19	50 MPH	17.1%	U	5
W BRIDGEWATER	MANLEY ST	N OF W CENTER ST (RT 106)	2008	12/16/08		OCPC	7,042	8:00 AM	580	5:00 PM	627	0.20	49 MPH	15.7%	U	5
W BRIDGEWATER	MANLEY ST	N OF W CENTER ST (RT 106)	2003	7/8/03		OCPC	7,341	7:00 AM	535	4:00 PM	640	0.21			U	5
W BRIDGEWATER	MANLEY ST	N OF W CENTER ST (RT 106)	2000	5/23/00		OCPC	10,028	8:00 AM	796	4:00 PM	878	0.28			U	5
W BRIDGEWATER	MANLEY ST	N OF W CENTER ST (RT 106)	1998	9/2/98		OTHER	7,075	7:00 AM	521	3:00 PM	696	0.20			U	5
W BRIDGEWATER	MANLEY ST	N OF W CENTER ST (RT 106)	1997	4/29/97		OCPC	9,342	8:00 AM	761	3:00 PM	846	0.26			U	5
W BRIDGEWATER	MANLEY ST	N OF W CENTER ST (RT 106)	1995	6/19/95		OCPC	7,366					0.21			U	5
W BRIDGEWATER	MANLEY ST	N OF W CENTER ST (RT 106)	1994	6/27/94		OCPC	7,927					0.22			U	5
W BRIDGEWATER	MANLEY ST	N OF W CENTER ST (RT 106)	1992	6/22/92		OCPC	7,975					0.22			U	5
W BRIDGEWATER	MANLEY ST	N OF W CENTER ST (RT 106)	1991	8/20/91		OCPC	6,608					0.19			U	5
W BRIDGEWATER	MANLEY ST	N OF WEST ST	2009	8/26/09		OCPC	5,956	7:00 AM	412	4:00 PM	542	0.17	49 MPH	15.5%	U	5
W BRIDGEWATER	MANLEY ST	N OF WEST ST	1998	9/2/98		OTHER	6,068	6:00 AM	420	3:00 PM	657	0.17			U	5
W BRIDGEWATER	MANLEY ST	N OF WEST ST	1995	6/20/95		OCPC	8,704					0.24			U	5
W BRIDGEWATER	MANLEY ST	N OF WEST ST	1993	11/22/93		OCPC	7,582					0.21			U	5
W BRIDGEWATER	MATFIELD ST	AT E BRIDGEWATER T/L	2018	11/28/18		OCPC	1,312	8:00 AM	84	3:00 PM	133	0.04	39 MPH	8.4%	U	5
W BRIDGEWATER	MATFIELD ST	AT E BRIDGEWATER T/L	2012	6/19/12		OCPC	1,219	7:00 AM	70	5:00 PM	126	0.03	39 MPH		U	5
W BRIDGEWATER	MATFIELD ST	AT E BRIDGEWATER T/L	2009	8/26/09		OCPC	1,138	11:00 AM	67	5:00 PM	112	0.03	39 MPH	5.1%	U	5
W BRIDGEWATER	MATFIELD ST	AT E BRIDGEWATER T/L	2006	10/24/06		OCPC	1,338	8:00 AM	94	5:00 PM	140	0.04		4.0%	U	5
W BRIDGEWATER	MATFIELD ST	AT E BRIDGEWATER T/L	2003	9/30/03		OCPC	1,308	8:00 AM	88	4:00 PM	123	0.04	39 MPH	5.2%	U	5
W BRIDGEWATER	MATFIELD ST	AT E BRIDGEWATER T/L	2001	6/19/01		OCPC	1,354	7:00 AM	86	4:00 PM	123	0.04	37 MPH	2.3%	U	5
W BRIDGEWATER	MATFIELD ST	AT E BRIDGEWATER T/L	2000	8/22/00		OCPC	1,162	8:00 AM	60	4:00 PM	128	0.03			U	5
W BRIDGEWATER	MATFIELD ST	AT E BRIDGEWATER T/L	1997	5/20/97		OCPC	1,625	8:00 AM	108	5:00 PM	158	0.05			U	5
W BRIDGEWATER	MATFIELD ST	AT E BRIDGEWATER T/L	1994	6/27/94		OCPC	1,070					0.03			U	5
W BRIDGEWATER	MATFIELD ST	AT E BRIDGEWATER T/L	1991	6/26/91		OCPC	1,243					0.03			U	5
W BRIDGEWATER	MATFIELD ST	E OF EAST ST	2012	6/19/12		OCPC	5,252	7:00 AM	365	5:00 PM	510	0.15	43 MPH	8.6%	U	5
W BRIDGEWATER	MATFIELD ST	E OF EAST ST	2001	6/19/01		OCPC	5,156	8:00 AM	359	5:00 PM	480	0.15	34 MPH	2.9%	U	5
W BRIDGEWATER	MATFIELD ST	E OF N MAIN ST (RT 28)	2019	4/24/19		OCPC	9,612	7:00 AM	808	5:00 PM	893	0.27	41 MPH	13.4%	U	5
W BRIDGEWATER	MATFIELD ST	E OF N MAIN ST (RT 28)	2012	6/19/12		OCPC	8,409	7:00 AM	624	4:00 PM	810	0.24	42 MPH	7.1%	U	5
W BRIDGEWATER	MATFIELD ST	E OF N MAIN ST (RT 28)	2008	10/1/08		OCPC	8,196	7:00 AM	712	5:00 PM	880	0.23	42 MPH	4.9%	U	5
W BRIDGEWATER	MATFIELD ST	E OF N MAIN ST (RT 28)	2004	8/31/04		OCPC	8,495	7:00 AM	628	4:00 PM	791	0.24	42 MPH	4.6%	U	5
W BRIDGEWATER	MATFIELD ST	E OF N MAIN ST (RT 28)	2003	6/17/03		OCPC	8,823	8:00 AM	674	5:00 PM	860	0.25	42 MPH	6.3%	U	5
W BRIDGEWATER	MATFIELD ST	E OF N MAIN ST (RT 28)	2001	6/19/01		OCPC	8,295	8:00 AM	566	5:00 PM	812	0.23	38 MPH	3.4%	U	5
W BRIDGEWATER	MATFIELD ST	E OF N MAIN ST (RT 28)	1995			OTHER	9,031					0.25			U	5
W BRIDGEWATER	MATFIELD ST	E OF N MAIN ST (RT 28)	1991	6/26/91		OCPC	8,613					0.24			U	5
W BRIDGEWATER	N ELM ST	AT BROCKTON C/L	2006	10/24/06		OCPC	7,725	7:00 AM	662	4:00 PM	680	0.22			U	5
W BRIDGEWATER	N ELM ST	AT BROCKTON C/L	2003	6/23/03		OCPC	8,535	8:00 AM	579	5:00 PM	764	0.24	41 MPH	3.7%	U	5
W BRIDGEWATER	N ELM ST	AT BROCKTON C/L	2002	9/24/02		OCPC	7,802	8:00 AM	665	5:00 PM	686	0.22	46 MPH	4.0%	U	5
W BRIDGEWATER	N ELM ST	AT BROCKTON C/L	1997	8/19/97		OCPC	7,724	9:00 AM	476	6:00 PM	754	0.22	47 MPH		U	5
W BRIDGEWATER	N ELM ST	N OF CRESCENT ST	1998	5/5/98		OCPC	7,739	9:00 AM	611	5:00 PM	713	0.22	36 MPH	2.3%	U	5
W BRIDGEWATER	N ELM ST	N OF CRESCENT ST	1990	5/14/90		OCPC	7,944					0.22			U	5
W BRIDGEWATER	N ELM ST	N OF W CENTER ST (RT 106)	2006	10/24/06		OCPC	3,509	8:00 AM	264	4:00 PM	367	0.10	40 MPH	6.7%	U	5
W BRIDGEWATER	N ELM ST	N OF W CENTER ST (RT 106)	2003	6/23/03		OCPC	3,930	8:00 AM	249	5:00 PM	359	0.11	44 MPH	4.0%	U	5
W BRIDGEWATER	N ELM ST	N OF W CENTER ST (RT 106)	2001	10/2/01		OCPC	3,404	8:00 AM	272	5:00 PM	338	0.10	42 MPH	3.4%	U	5
W BRIDGEWATER	N ELM ST	N OF W CENTER ST (RT 106)	2001	5/22/01		OCPC	3,467	8:00 AM	276	4:00 PM	320	0.10			U	5
W BRIDGEWATER	N ELM ST	N OF W CENTER ST (RT 106)	2001	5/16/01		OCPC	3,343	8:00 AM	272	4:00 PM	324	0.09			U	5
W BRIDGEWATER	N ELM ST	N OF W CENTER ST (RT 106)	1998	5/5/98		OCPC	5,179	9:00 AM	400	5:00 PM	484	0.15	48 MPH	12.3%	U	5
W BRIDGEWATER	N ELM ST	N OF W CENTER ST (RT 106)	1997	9/9/97		OCPC	6,034	8:00 AM	490	5:00 PM	558	0.17			U	5
W BRIDGEWATER	ONE-WAY ST	AT CENTRAL SQ (RT 28/106)	2001	9/25/01	SB	OCPC	805	9:00 AM	46	4:00 PM	80	0.02			U	0
W BRIDGEWATER	ONE-WAY ST	AT CENTRAL SQ (RT 28/106)	1998	9/29/98	SB	OCPC	705	11:00 AM	40	4:00 PM	78	0.02			U	0
W BRIDGEWATER	PLAIN ST	AT BROCKTON C/L	2007	9/19/07		OCPC	6,008	8:00 AM	452	5:00 PM	574	0.17	44 MPH	8.4%	U	5

Community Traffic Counts 1990-2020

Community	Street	Location	Year	Date	Dir	Source	ADT*	AM Peak	AM Peak	PM Peak	PM Peak	V/C	85%	% Heavy	U/R	FC
								Hour	Volume	Hour	Volume		Speed	Vehicles		
W BRIDGEWATER	PLAIN ST	AT E BRIDGEWATER T/L	2007	9/19/07		OCPC	3,706	8:00 AM	258	5:00 PM	322	0.10	43 MPH	6.7%	U	5
W BRIDGEWATER	PLAIN ST	AT E BRIDGEWATER T/L	2006	11/13/06		OCPC	3,619	8:00 AM	268	4:00 PM	334	0.10	44 MPH	6.5%	U	5
W BRIDGEWATER	PLAIN ST	AT E BRIDGEWATER T/L	1998	2/9/98		OCPC	4,284	8:00 AM	370	5:00 PM	398	0.12	42 MPH	5.1%	U	5
W BRIDGEWATER	PLEASANT ST	S OF W CENTER ST (RT 106)	2001	5/15/01		OCPC	2,378	6:00 AM	198	4:00 PM	289	0.07			U	6
W BRIDGEWATER	PLEASANT ST	S OF W CENTER ST (RT 106)	1990	3/26/90		OCPC	596					0.02			U	6
W BRIDGEWATER	PROSPECT ST	N OF W CENTER ST (RT 106)	2011	7/19/11		OCPC	1,213	7:00 AM	85	5:00 PM	124	0.03	39 MPH	4.6%	U	0
W BRIDGEWATER	PROSPECT ST	W OF N ELM ST	1998	5/5/98		OCPC	989	7:00 AM	85	5:00 PM	113	0.03			U	5
W BRIDGEWATER	RIVER ST	E OF CHARLES ST	2019	11/6/19		OCPC	4,289	7:00 AM	355	4:00 PM	528	0.12	36 MPH	8.5%	U	0
W BRIDGEWATER	RIVER ST	E OF FOREST ST	2019	11/6/19		OCPC	4,002	7:00 AM	346	4:00 PM	505	0.11	38 MPH	9.1%	U	0
W BRIDGEWATER	RIVER ST	S OF CENTRAL SQ	2019	11/6/19		OCPC	3,064	7:00 AM	287	4:00 PM	314	0.09	30 MPH	11.6%	U	0
W BRIDGEWATER	RIVER ST	W OF ONE-WAY ST (CENTRAL SQ)	1998	9/29/98		OCPC	1,771	7:00 AM	126	4:00 PM	176	0.05			U	0
W BRIDGEWATER	RIVER ST	W OF ONE-WAY ST (CENTRAL SQ)	1998	6/29/98		OCPC	1,708	7:00 AM	102	5:00 PM	160	0.05			U	0
W BRIDGEWATER	RIVER ST	W OF S MAIN ST (RT 28)	2001	9/25/01		OCPC	1,431	7:00 AM	133	5:00 PM	123	0.04			U	0
W BRIDGEWATER	RIVER ST	W OF S MAIN ST (RT 28)	1998	9/29/98		OCPC	1,360	7:00 AM	98	5:00 PM	134	0.04			U	0
W BRIDGEWATER	RIVER ST	W OF S MAIN ST (RT 28)	1998	6/29/98		OCPC	1,302	8:00 AM	79	5:00 PM	113	0.04			U	0
W BRIDGEWATER	S ELM ST	S OF W CENTER ST (RT 106)	2001	5/22/01		OCPC	1,377	7:00 AM	107	3:00 PM	119	0.04			U	6
W BRIDGEWATER	S ELM ST	S OF W CENTER ST (RT 106)	2001	5/15/01		OCPC	1,378	8:00 AM	121	4:00 PM	134	0.04			U	6
W BRIDGEWATER	SCOTLAND ST	AT BRIDGEWATER T/L	2011	11/1/11		OCPC	1,264	7:00 AM	128	4:00 PM	146	0.04	48 MPH	11.7%	U	6
W BRIDGEWATER	SCOTLAND ST	AT BRIDGEWATER T/L	2003	6/17/03		OCPC	1,363	7:00 AM	112	5:00 PM	178	0.04	48 MPH	7.0%	U	6
W BRIDGEWATER	SCOTLAND ST	S OF S ELM ST	2020	10/6/20		OCPC	2,559	9:00 AM	154	4:00 PM	339	0.07	40 MPH	13.4%	U	6
W BRIDGEWATER	SCOTLAND ST	S OF S ELM ST	2011	11/1/11		OCPC	1,460	7:00 AM	148	5:00 PM	172	0.04	41 MPH	5.4%	U	6
W BRIDGEWATER	SOUTH ST	AT BRIDGEWATER T/L	2010	5/4/10		OCPC	2,211	7:00 AM	216	5:00 PM	208	0.06	43 MPH	4.4%	U	5
W BRIDGEWATER	SOUTH ST	AT BRIDGEWATER T/L	2009	8/26/09		OCPC	2,328	7:00 AM	152	5:00 PM	210	0.07	43 MPH	3.8%	U	5
W BRIDGEWATER	SOUTH ST	AT BRIDGEWATER T/L	2005	7/19/05		OCPC	2,122	8:00 AM	154	5:00 PM	195	0.06	44 MPH	5.0%	U	5
W BRIDGEWATER	SOUTH ST	AT BRIDGEWATER T/L	2002	9/24/02		OCPC	2,256	8:00 AM	218	5:00 PM	215	0.06	43 MPH	2.2%	U	5
W BRIDGEWATER	SOUTH ST	N OF ALDRICH RD	2010	5/4/10		OCPC	2,624	7:00 AM	232	5:00 PM	294	0.07	45 MPH	7.2%	U	5
W BRIDGEWATER	SOUTH ST	N OF CROSS ST	2010	5/4/10		OCPC	2,749	7:00 AM	242	5:00 PM	296	0.08	41 MPH	7.7%	U	5
W BRIDGEWATER	SOUTH ST	N OF CROSS ST	2005	7/19/05		OCPC	1,063	8:00 AM	74	5:00 PM	88	0.03	40 MPH	4.3%	U	5
W BRIDGEWATER	SOUTH ST	S OF CROSS ST	2005	7/19/05		OCPC	2,637	8:00 AM	186	5:00 PM	244	0.07	40 MPH	4.3%	U	5
W BRIDGEWATER	SOUTH ST	S OF SOUTHGATE AVE	2005	7/19/05		OCPC	2,422	8:00 AM	175	5:00 PM	233	0.07	45 MPH	3.8%	U	5
W BRIDGEWATER	SPRING ST	N OF HOWARD ST	2010	5/4/10		OCPC	2,577	7:00 AM	325	2:00 PM	276	0.07	44 MPH	6.0%	U	0
W BRIDGEWATER	SPRING ST	N OF HOWARD ST	1998	5/5/98		OCPC	2,145	8:00 AM	242	3:00 PM	262	0.06	38 MPH	1.9%	U	5
W BRIDGEWATER	SPRING ST	S OF CRESCENT ST	1998	5/5/98		OCPC	3,347	9:00 AM	308	6:00 PM	334	0.09	38 MPH	2.6%	U	0
W BRIDGEWATER	SPRING ST	S OF CRESCENT ST	1997	7/21/97		OCPC	2,894	9:00 AM	224	5:00 PM	269	0.08	38 MPH		U	0
W BRIDGEWATER	TURNPIKE ST	AT BROCKTON C/L	2018	11/28/18		OCPC	13,473	7:00 AM	1,041	4:00 PM	1,160	0.38	46 MPH	14.9%	U	5
W BRIDGEWATER	TURNPIKE ST	AT BROCKTON C/L	2012	12/12/12		OCPC	12,324	7:00 AM	926	4:00 PM	1,069	0.35	46 MPH	11.1%	U	5
W BRIDGEWATER	TURNPIKE ST	AT BROCKTON C/L	2009	11/17/09		OCPC	11,579	7:00 AM	895	4:00 PM	1,019	0.33	45 MPH	6.6%	U	5
W BRIDGEWATER	TURNPIKE ST	AT BROCKTON C/L	2003	6/17/03		OCPC	13,756	7:00 AM	1,031	4:00 PM	1,154	0.39			U	5
W BRIDGEWATER	TURNPIKE ST	AT BROCKTON C/L	2000	5/23/00		OCPC	13,121	7:00 AM	934	5:00 PM	1,094	0.37			U	5
W BRIDGEWATER	TURNPIKE ST	AT BROCKTON C/L	1997	5/20/97		OCPC	14,436	8:00 AM	1,038	5:00 PM	1,272	0.41			U	5
W BRIDGEWATER	TURNPIKE ST	AT BROCKTON C/L	1994	7/18/94		OCPC	12,164					0.34			U	5
W BRIDGEWATER	TURNPIKE ST	AT BROCKTON C/L	1991	8/20/91		OCPC	11,648					0.33			U	5
W BRIDGEWATER	UNION ST	AT E BRIDGEWATER T/L	2009	8/26/09		OCPC	4,632	7:00 AM	302	5:00 PM	438	0.13	40 MPH	4.3%	U	6
W BRIDGEWATER	UNION ST	AT E BRIDGEWATER T/L	2006	11/13/06		OCPC	4,284	8:00 AM	312	4:00 PM	428	0.12	42 MPH	4.9%	U	6
W BRIDGEWATER	UNION ST	AT E BRIDGEWATER T/L	2003	6/17/03		OCPC	4,101	7:00 AM	284	5:00 PM	404	0.12	39 MPH	2.2%	U	6
W BRIDGEWATER	WALNUT ST	E OF AMVETS MEM HWY (RT 24)	2009	4/29/09		OCPC	1,577	7:00 AM	144	4:00 PM	170	0.04	44 MPH	8.6%	U	6
W BRIDGEWATER	WALNUT ST	E OF AMVETS MEM HWY (RT 24)	2002	9/24/02		OCPC	1,936	8:00 AM	158	5:00 PM	186	0.05	39 MPH	5.7%	U	6
W BRIDGEWATER	WALNUT ST	E OF MANLEY ST	2009	4/29/09		OCPC	1,609	7:00 AM	148	4:00 PM	171	0.05	43 MPH	10.2%	U	6
W BRIDGEWATER	WEST ST	N OF W CENTER ST (RT 106)	2011	7/19/11		OCPC	2,329	7:00 AM	188	5:00 PM	164	0.07	38 MPH	7.3%	U	5
W BRIDGEWATER	WEST ST	N OF W CENTER ST (RT 106)	2001	10/23/01		OCPC	2,178	8:00 AM	252	5:00 PM	170	0.06	33 MPH	1.6%	U	5
W BRIDGEWATER	WEST ST	N OF W CENTER ST (RT 106)	2001	5/15/01		OCPC	2,164	8:00 AM	214	4:00 PM	164	0.06			U	5
W BRIDGEWATER	WEST ST	N OF W CENTER ST (RT 106)	2001	5/7/01		OCPC	2,249	7:00 AM	208	4:00 PM	176	0.06			U	5

Community Traffic Counts 1990-2020

Community	Street	Location	Year	Date	Dir	Source	ADT*	AM Peak	AM Peak	PM Peak	PM Peak	V/C	85% Speed	% Heavy Vehicles	U/R	FC
								Hour	Volume	Hour	Volume					
W BRIDGEWATER	WEST ST	OVER AMVETS MEM HWY (RT 24)	2019	8/6/19		OCPC	4,701	7:00 AM	357	5:00 PM	503	0.13	43 MPH	11.5%	U	5
W BRIDGEWATER	WEST ST	OVER AMVETS MEM HWY (RT 24)	2016	6/29/16		OCPC	4,568	7:00 AM	312	5:00 PM	490	0.13	45 MPH	14.9%	U	5
W BRIDGEWATER	WEST ST	OVER AMVETS MEM HWY (RT 24)	2013	10/8/13		OCPC	4,471	7:00 AM	352	4:00 PM	474	0.13	41 MPH	4.5%	U	5
W BRIDGEWATER	WEST ST	OVER AMVETS MEM HWY (RT 24)	2010	5/4/10		OCPC	4,091	7:00 AM	304	5:00 PM	436	0.12	44 MPH	6.5%	U	5
W BRIDGEWATER	WEST ST	OVER AMVETS MEM HWY (RT 24)	2007	9/19/07		OCPC	3,997	8:00 AM	345	5:00 PM	414	0.11	43 MPH	4.7%	U	5
W BRIDGEWATER	WEST ST	OVER AMVETS MEM HWY (RT 24)	2004	10/19/04		OCPC	3,768	7:00 AM	368	5:00 PM	417	0.11	43 MPH	4.0%	U	5
W BRIDGEWATER	WEST ST	OVER AMVETS MEM HWY (RT 24)	2001	10/2/01		OCPC	4,107	9:00 AM	331	6:00 PM	440	0.12	44 MPH	2.7%	U	5
W BRIDGEWATER	WEST ST	OVER AMVETS MEM HWY (RT 24)	1998	9/15/98		OCPC	3,988	8:00 AM	338	5:00 PM	424	0.11			U	5
W BRIDGEWATER	WEST ST	OVER AMVETS MEM HWY (RT 24)	1998	9/2/98		OTHER	3,976	7:00 AM	315	5:00 PM	402	0.11			U	5
W BRIDGEWATER	WEST ST	OVER AMVETS MEM HWY (RT 24)	1995	6/28/95		OCPC	5,844					0.16			U	5
W BRIDGEWATER	WEST ST	OVER AMVETS MEM HWY (RT 24)	1992			MassDOT	4,500					0.13			U	5
W BRIDGEWATER	WEST ST	W OF MANLEY ST	1998	9/2/98		OTHER	4,564	7:00 AM	345	4:00 PM	431	0.13			U	5
W BRIDGEWATER	WEST ST	W OF MANLEY ST	1995	6/20/95		OCPC	5,282					0.15			U	5
WHITMAN	BEULAH ST	N OF TEMPLE ST (RT 27)	2007	5/16/07		OCPC	1,599	7:00 AM	116	5:00 PM	172	0.04	23 MPH	3.6%	U	6
WHITMAN	BEULAH ST	S OF TEMPLE ST (RT 27)	2007	5/16/07		OCPC	2,121	7:00 AM	148	5:00 PM	230	0.06	36 MPH	3.4%	U	0
WHITMAN	BEULAH ST	S OF TEMPLE ST (RT 27)	2002	4/3/02		OCPC	1,830	7:00 AM	110	5:00 PM	200	0.05			U	0
WHITMAN	BEULAH ST	S OF VAUGHAN AVE	2001	7/31/01		OCPC	1,966	8:00 AM	128	6:00 PM	202	0.06	40 MPH	1.0%	U	6
WHITMAN	BROAD ST	E OF WASHINGTON ST	2008	4/9/08		OCPC	2,959	7:00 AM	172	5:00 PM	288	0.08	36 MPH	5.2%	U	6
WHITMAN	BROAD ST	E OF WASHINGTON ST	2001	11/27/01		OCPC	2,669	8:00 AM	149	5:00 PM	288	0.08	32 MPH	3.0%	U	6
WHITMAN	COMMERCIAL ST	S OF FULLERTON AVE	2001	12/4/01		OCPC	2,667	8:00 AM	202	5:00 PM	256	0.08	42 MPH	2.4%	U	6
WHITMAN	COMMERCIAL ST	S OF SOUTH AVE (RT 27)	2015	11/18/15		OCPC	1,855	7:00 AM	154	5:00 PM	194	0.05	31 MPH	8.2%	U	6
WHITMAN	COMMERCIAL ST	S OF SOUTH AVE (RT 27)	2012	9/12/12		OCPC	2,077	7:00 AM	164	5:00 PM	212	0.06	36 MPH		U	6
WHITMAN	COMMERCIAL ST	S OF SOUTH AVE (RT 27)	2009	6/3/09		OCPC	2,248	7:00 AM	192	5:00 PM	225	0.06	38 MPH	4.9%	U	6
WHITMAN	COMMERCIAL ST	S OF SOUTH AVE (RT 27)	2006	6/28/06		OCPC	2,189	7:00 AM	158	5:00 PM	232	0.06	22 MPH	3.1%	U	6
WHITMAN	COMMERCIAL ST	S OF SOUTH AVE (RT 27)	2003	7/29/03		OCPC	1,902	7:00 AM	134	5:00 PM	176	0.05			U	6
WHITMAN	COMMERCIAL ST	S OF SOUTH AVE (RT 27)	2000	7/18/00		OCPC	1,906	7:00 AM	124	4:00 PM	168	0.05			U	6
WHITMAN	COMMERCIAL ST	S OF SOUTH AVE (RT 27)	1997	6/16/97		OCPC	1,793	8:00 AM	112	4:00 PM	152	0.05			U	6
WHITMAN	COMMERCIAL ST	S OF SOUTH AVE (RT 27)	1994	7/25/94		OCPC	1,254					0.04			U	6
WHITMAN	COMMERCIAL ST	S OF SOUTH AVE (RT 27)	1991	6/18/91		OCPC	1,331					0.04			U	6
WHITMAN	ESSEX ST	N OF COLEBROOK BLVD	2009	6/3/09		OCPC	5,991	7:00 AM	345	4:00 PM	508	0.17	41 MPH	8.5%	U	6
WHITMAN	ESSEX ST	N OF COLEBROOK BLVD	2006	6/26/06		OCPC	5,828	8:00 AM	336	5:00 PM	540	0.16	40 MPH	6.3%	U	6
WHITMAN	ESSEX ST	N OF COLEBROOK BLVD	2001	7/31/01		OCPC	5,720	9:00 AM	297	5:00 PM	476	0.16	42 MPH	3.9%	U	6
WHITMAN	FOREST ST	E OF HIGH ST	2015	6/17/15		OCPC	945	8:00 AM	118	2:00 PM	96	0.03	28 MPH	6.4%	U	0
WHITMAN	FOREST ST	W OF BEDFORD ST (RT 18)	2015	6/17/15		OCPC	1,529	8:00 AM	218	2:00 PM	152	0.04	29 MPH	8.0%	U	0
WHITMAN	HARVARD ST	AT E BRIDGEWATER T/L	2006	11/13/06		OCPC	1,217	7:00 AM	96	5:00 PM	116	0.03	42 MPH	4.3%	U	0
WHITMAN	HARVARD ST	N OF AUBURN ST (RT 14)	2000	11/1/00		OCPC	1,068	9:00 AM	105	4:00 PM	97	0.03	32 MPH	3.8%	U	0
WHITMAN	HARVARD ST	S OF AUBURN ST (RT 14)	2000	11/1/00		OCPC	1,798	9:00 AM	124	4:00 PM	162	0.05	37 MPH	3.0%	U	0
WHITMAN	HIGH ST	AT ABINGTON T/L	2007	5/9/07		OCPC	3,335	7:00 AM	192	5:00 PM	326	0.09	40 MPH	3.6%	U	6
WHITMAN	PARK AVE	E OF WASHINGTON ST	2009	7/29/09		OCPC	7,027	11:00 AM	410	5:00 PM	583	0.20	35 MPH	4.5%	U	6
WHITMAN	PARK AVE	E OF WASHINGTON ST	2000	10/10/00		OCPC	6,403	7:00 AM	396	4:00 PM	564	0.18	32 MPH	4.6%	U	6
WHITMAN	PINE HAVEN DR	BTWN WOODLAWN CIR	1992			MassDOT	290					0.01			U	0
WHITMAN	PINE ST	W OF BEDFORD ST (RT 18)	2003	7/29/03		OCPC	773	7:00 AM	44	5:00 PM	68	0.02	41 MPH	1.9%	U	0
WHITMAN	PLEASANT ST	E OF SOUTH AVE (RT 27)	2014	9/10/14		OCPC	856	7:00 AM	56	5:00 PM	82	0.03	26 MPH	6.4%	U	0
WHITMAN	PLEASANT ST	N OF FRANKLIN ST (RT 27)	2007	5/16/07		OCPC	1,734	7:00 AM	146	5:00 PM	158	0.05	32 MPH	16.8%	U	0
WHITMAN	PLEASANT ST	N OF SOUTH AVE (RT 27)	2019	4/24/19		OCPC	3,055	7:00 AM	270	4:00 PM	257	0.09	34 MPH	9.5%	U	0
WHITMAN	PLEASANT ST	N OF SOUTH AVE (RT 27)	2014	9/10/14		OCPC	2,459	7:00 AM	170	4:00 PM	223	0.07	34 MPH	15.6%	U	0
WHITMAN	PLEASANT ST	N OF SOUTH AVE (RT 27)	2007	5/16/07		OCPC	858	11:00 AM	52	6:00 PM	82	0.02	27 MPH	7.8%	U	0
WHITMAN	PLEASANT ST	N OF SOUTH AVE (RT 27) (WEST)	2019	4/24/19		OCPC	735	7:00 AM	71	5:00 PM	70	0.02	29 MPH	11.0%	U	0
WHITMAN	PLEASANT ST	S OF PLYMOUTH ST (RT 58)	2005	6/29/05		OCPC	2,257	7:00 AM	150	5:00 PM	196	0.06	40 MPH	4.3%	U	0
WHITMAN	PLEASANT ST	S OF PLYMOUTH ST (RT 58)	2001	12/4/01		OCPC	2,230	8:00 AM	176	5:00 PM	185	0.06	40 MPH	2.6%	U	0
WHITMAN	RAYNOR AVE	N OF SOUTH AVE (RT 27)	2009	6/3/09		OCPC	4,347	7:00 AM	281	5:00 PM	373	0.12	39 MPH	4.2%	U	5
WHITMAN	RAYNOR AVE	N OF SOUTH AVE (RT 27)	2006	6/26/06		OCPC	3,869	8:00 AM	230	5:00 PM	342	0.11	34 MPH	3.9%	U	5

Community Traffic Counts 1990-2020

Community	Street	Location	Year	Date	Dir	Source	ADT*	AM Peak	AM Peak	PM Peak	PM Peak	V/C	85%	% Heavy	U/R	FC
								Hour	Volume	Hour	Volume	Ratio	Speed	Vehicles		
WHITMAN	RAYNOR AVE	N OF SOUTH AVE (RT 27)	2005	6/29/05		OCPC	4,066	7:00 AM	235	5:00 PM	308	0.11	40 MPH	3.5%	U	5
WHITMAN	RAYNOR AVE	N OF SOUTH AVE (RT 27)	2001	12/4/01		OCPC	3,956	8:00 AM	267	5:00 PM	336	0.11	41 MPH	2.7%	U	5
WHITMAN	SCHOOL ST	W OF WASHINGTON ST	2001	11/27/01		OCPC	4,761	9:00 AM	282	5:00 PM	431	0.13	33 MPH	2.3%	U	0
WHITMAN	SOUTH AVE	E OF FRANKLIN ST	2014	9/10/14		OCPC	6,208	7:00 AM	480	5:00 PM	563	0.17	33 MPH	8.0%	U	5
WHITMAN	SOUTH AVE	E OF PLEASANT ST	2007	5/16/07		OCPC	11,111	7:00 AM	858	5:00 PM	954	0.31	35 MPH	6.5%	U	5
WHITMAN	SOUTH AVE	W OF PLYMOUTH ST (RT 58)	2009	6/3/09		OCPC	5,216	7:00 AM	352	5:00 PM	482	0.15	44 MPH	5.3%	U	5
WHITMAN	SOUTH AVE	W OF PLYMOUTH ST (RT 58)	2005	6/29/05		OCPC	5,356	8:00 AM	312	5:00 PM	451	0.15	44 MPH	5.2%	U	5
WHITMAN	SOUTH AVE	W OF PLYMOUTH ST (RT 58)	2001	7/31/01		OCPC	5,076	8:00 AM	325	5:00 PM	442	0.14	40 MPH	3.0%	U	5
WHITMAN	STAR ST	E OF BEDFORD ST (RT 18)	1990	4/18/90		OCPC	359					0.01			U	0
WHITMAN	WALNUT ST	S OF RUSSELL LN	2001	7/31/01		OCPC	2,526	8:00 AM	162	5:00 PM	296	0.07	37 MPH	1.6%	U	6
WHITMAN	WARREN AVE	E OF BEDFORD ST (RT 18)	2008	6/24/08		OCPC	1,049	8:00 AM	78	5:00 PM	106	0.03	33 MPH	7.8%	U	6
WHITMAN	WARREN AVE	E OF BEDFORD ST (RT 18)	2003	7/29/03		OCPC	906	8:00 AM	67	5:00 PM	94	0.03	28 MPH	1.5%	U	6
WHITMAN	WASHINGTON ST	AT ABINGTON T/L	2016	5/18/16		OCPC	8,488	7:00 AM	479	4:00 PM	850	0.24	43 MPH	11.7%	U	5
WHITMAN	WASHINGTON ST	N OF AUBURN ST (RT 14)	2016	5/18/16		OCPC	11,096	7:00 AM	826	5:00 PM	1,035	0.31	39 MPH	4.3%	U	5
WHITMAN	WASHINGTON ST	N OF AUBURN ST (RT 14)	2008	4/2/08		OCPC	10,372	7:00 AM	788	5:00 PM	1,014	0.29	40 MPH	5.1%	U	5
WHITMAN	WASHINGTON ST	N OF AUBURN ST (RT 14)	1998	12/8/98		OCPC	8,770	7:00 AM	634	5:00 PM	740	0.25			U	5
WHITMAN	WASHINGTON ST	N OF COMMERCIAL ST	2008	4/2/08		OCPC	8,337	7:00 AM	614	5:00 PM	792	0.23	44 MPH	5.2%	U	5
WHITMAN	WASHINGTON ST	N OF COMMERCIAL ST	2001	7/31/01		OCPC	8,262	8:00 AM	520	5:00 PM	723	0.23	43 MPH	4.0%	U	5
WHITMAN	WASHINGTON ST	N OF TEMPLE ST (RT 27)	2016	5/18/16		OCPC	9,023	7:00 AM	554	4:00 PM	696	0.25	31 MPH	16.2%	U	5
WHITMAN	WASHINGTON ST	N OF TEMPLE ST (RT 27)	2009	7/29/09		OCPC	9,644	7:00 AM	586	4:00 PM	691	0.27	30 MPH	7.1%	U	5
WHITMAN	WASHINGTON ST	N OF TEMPLE ST (RT 27)	2007	3/13/07		OCPC	9,318	7:00 AM	635	6:00 PM	656	0.26	27 MPH	5.3%	U	5
WHITMAN	WASHINGTON ST	N OF TEMPLE ST (RT 27)	2000	5/23/00		OCPC	10,735	11:00 AM	657	4:00 PM	740	0.30			U	5
WHITMAN	WASHINGTON ST	N OF WEST ST	2009	7/29/09		OCPC	9,676	7:00 AM	614	5:00 PM	772	0.27	35 MPH	4.4%	U	5
WHITMAN	WASHINGTON ST	S OF BEULAH ST	2008	4/9/08		OCPC	8,637	7:00 AM	616	5:00 PM	764	0.24	43 MPH	5.9%	U	5
WHITMAN	WASHINGTON ST	S OF BEULAH ST	2000	10/10/00		OCPC	8,895	7:00 AM	632	5:00 PM	812	0.25	33 MPH	4.5%	U	5
WHITMAN	WASHINGTON ST	S OF TEMPLE ST (RT 27)	2007	3/13/07		OCPC	9,257	8:00 AM	566	5:00 PM	734	0.26	29 MPH	8.2%	U	5
WHITMAN	WASHINGTON ST	S OF TEMPLE ST (RT 27)	2000	5/23/00		OCPC	9,600	7:00 AM	619	5:00 PM	764	0.27			U	5
WHITMAN	WEST ST	N OF TEMPLE ST (RT 27)	2007	5/9/07		OCPC	4,258	7:00 AM	258	5:00 PM	400	0.12	28 MPH	10.3%	U	6
WHITMAN	WEST ST	N OF TEMPLE ST (RT 27)	2001	7/31/01		OCPC	3,802	8:00 AM	208	5:00 PM	350	0.11			U	6
WHITMAN	WEST ST	W OF WASHINGTON ST	2009	7/29/09		OCPC	3,513	11:00 AM	214	6:00 PM	270	0.10	34 MPH	6.1%	U	6
WHITMAN	WEST ST	W OF WASHINGTON ST	2000	10/10/00		OCPC	3,637	10:00 AM	303	4:00 PM	306	0.10	33 MPH	4.9%	U	6
WHITMAN	WINTER ST	N OF FRANKLIN ST (RT 27)	2001	12/4/01		OCPC	902	8:00 AM	75	4:00 PM	87	0.03	38 MPH	1.8%	U	0

Section IV
State Numbered Route Traffic Growth Rate

State Numbered Route Traffic Growth Rate

ROUTE	COMMUNITY	STREET	LOCATION	HISTORIC YEAR	AADT	LATEST YEAR	AADT	TOTAL % GROWTH	ANNUAL % GROWTH
3	DUXBURY	PILGRIM HWY (RT 3)	N OF TREMONT ST (RT 3A)	2015	58,488	2019	63,651	8.8%	2.1%
3	HINGHAM	PILGRIM HWY (RT 3)	S OF DERBY ST	2015	96,218	2019	93,915	-2.4%	-0.6%
3	KINGSTON	PILGRIM HWY (RT 3)	AT PLYMOUTH T/L	2014	72,390	2018	76,369	5.5%	1.3%
3	KINGSTON	PILGRIM HWY (RT 3)	N OF SMITHS LN	2015	65,895	2019	71,712	8.8%	2.1%
3	NORWELL	PILGRIM HWY (RT 3)	S OF RIVER ST	2015	74,108	2019	78,375	5.8%	1.4%
3	PEMBROKE	PILGRIM HWY (RT 3)	AT MARSHFIELD T/L	2015	56,394	2019	61,373	8.8%	2.1%
3	PLYMOUTH	PILGRIM HWY (RT 3)	AT BOURNE T/L	2015	37,788	2019	40,215	6.4%	1.6%
3	PLYMOUTH	PILGRIM HWY (RT 3)	N OF CLARK RD	2015	58,202	2019	63,341	8.8%	2.1%
3	PLYMOUTH	PILGRIM HWY (RT 3)	S OF LONG POND RD	2015	58,330	2019	63,480	8.8%	2.1%
3	PLYMOUTH	PILGRIM HWY (RT 3)	S OF SAMOSET ST (RT 44)	2014	58,508	2018	81,327	39.0%	8.6%
3	WEYMOUTH	PILGRIM HWY (RT 3)	N OF MAIN ST (RT 18)	2015	127,190	2019	130,967	3.0%	0.7%
				2015	69,410	2019	74,975	8.0%	1.95%
3A	DUXBURY	TREMONT ST (RT 3A)	S OF DUCK HILL RD	2015	5,465	2019	4,695	-14.1%	-3.7%
3A	KINGSTON	SUMMER ST (RT 3A)	S OF BREWSTER RD	2015	12,793	2019	13,803	7.9%	1.9%
3A	KINGSTON	TREMONT ST (RT 3A)	W OF WOODRIDGE RD	2015	11,343	2019	12,877	13.5%	3.2%
3A	MARSHFIELD	MORAIN ST (RT 3A)	S OF OCEAN ST (RT 139)	2015	12,443	2019	16,556	33.1%	7.4%
3A	PLYMOUTH	COURT ST (RT 3A)	AT KINGSTON T/L	2014	11,163	2018	12,711	13.9%	3.3%
3A	PLYMOUTH	COURT ST (RT 3A)	S OF SAMOSET ST (RT 44)	2015	12,492	2019	11,679	-6.5%	-1.7%
3A	SCITUATE	CHIEF JUSTICE CUSHING HWY (RT 3A)	S OF CORNET STETSON RD	2015	14,555	2019	11,974	-17.7%	-4.8%
				2015	10,950	2019	12,054	10.1%	2.43%
14	HANSON	MAQUAN ST (RT 14)	AT PEMBROKE T/L	2015	4,182	2019	3,786	-9.5%	-2.5%
				2015	4,182	2019	3,786	-9.5%	-2.46%
18	ABINGTON	BEDFORD ST (RT 18)	N OF BROCKTON AVE (RT 123)	2015	23,123	2019	24,831	7.4%	1.8%
18/28	BRIDGEWATER	BEDFORD ST (RT 18/28)	N OF COTTAGE ST	2015	14,551	2019	13,634	-6.3%	-1.6%
18	E BRIDGEWATER	BEDFORD ST (RT 18)	AT BRIDGEWATER T/L	2015	16,141	2019	15,371	-4.8%	-1.2%
18	E BRIDGEWATER	BEDFORD ST (RT 18)	AT WHITMAN T/L	2015	18,995	2019	17,237	-9.3%	-2.4%
18/106	E BRIDGEWATER	BEDFORD ST (RT 18/106)	N OF WEST ST (RT 106)	2015	19,766	2019	23,189	17.3%	4.1%
18	WHITMAN	BEDFORD ST (RT 18)	AT ABINGTON T/L	2015	16,679	2019	15,525	-6.9%	-1.8%
				2015	18,209	2019	18,298	0.5%	0.12%

State Numbered Route Traffic Growth Rate

ROUTE	COMMUNITY	STREET	LOCATION	HISTORIC YEAR	AADT	LATEST YEAR	AADT	TOTAL % GROWTH	ANNUAL % GROWTH
24	AVON	AMVETS MEM HWY (RT 24)	S OF NEW POND ST	2015	107,567	2019	125,982	17.1%	4.0%
24	BROCKTON	AMVETS MEM HWY (RT 24)	AT W BRIDGEWATER T/L	2015	97,236	2019	105,251	8.2%	2.0%
24	BROCKTON	AMVETS MEM HWY (RT 24)	N OF BELMONT ST (RT 123)	2015	105,152	2019	114,015	8.4%	2.0%
24	STOUGHTON	AMVETS MEM HWY (RT 24)	S OF LINDELOF AVE (RT 139)	2015	115,842	2019	118,224	2.1%	0.5%
24	W BRIDGEWATER	AMVETS MEM HWY (RT 24)	AT BRIDGEWATER T/L	2015	96,564	2019	104,099	7.8%	1.9%
				2015	104,472	2019	113,514	8.7%	2.10%
27	BROCKTON	PLEASANT ST (RT 27)	W OF N ASH ST	2015	23,663	2019	26,882	13.6%	3.2%
27	BROCKTON	REYNOLDS MEM HWY (RT 27)	W OF AMVETS MEM HWY (RT 24)	2015	25,213	2019	27,052	7.3%	1.8%
27	E BRIDGEWATER	FRANKLIN ST (RT 27)	AT WHITMAN T/L	2015	4,926	2019	4,765	-3.3%	-0.8%
27	HANSON	MAIN ST (RT 27)	W OF PHILLIPS ST	2015	12,624	2019	12,225	-3.2%	-0.8%
27	PEMBROKE	SCHOOL ST (RT 27)	AT KINGSTON T/L	2015	6,375	2019	6,505	2.0%	0.5%
27	STOUGHTON	PARK ST (RT 27)	S OF STOUGHTON SQ (RTS 27/138)	2015	15,856	2019	16,532	4.3%	1.0%
27	STOUGHTON	SHARON ST (RT 27)	AT SHARON T/L	2015	18,466	2019	17,301	-6.3%	-1.6%
27	WHITMAN	FRANKLIN ST (RT 27)	S OF WINTER ST	2015	5,392	2019	5,042	-6.5%	-1.7%
27	WHITMAN	TEMPLE ST (RT 27)	AT BROCKTON C/L	2015	7,548	2019	7,612	0.8%	0.2%
27	WHITMAN	TEMPLE ST (RT 27)	E OF BEDFORD ST (RT 18)	2015	11,839	2019	13,075	10.4%	2.5%
				2015	13,190	2019	13,699	3.9%	0.95%
28	AVON	N MAIN ST (RT 28)	AT RANDOLPH T/L	2015	18,354	2019	19,718	7.4%	1.8%
28	AVON	E MAIN ST (RT 28)	S OF E SPRING ST	2015	19,394	2019	18,288	-5.7%	-1.5%
28	BRIDGEWATER	MAIN ST (RT 28)	AT W BRIDGEWATER T/L	2015	12,949	2019	11,795	-8.9%	-2.3%
28	BROCKTON	MONTELLO ST (RT 28)	N OF CENTRE ST (RT 123)	2015	13,296	2019	13,943	4.9%	1.2%
28	BROCKTON	MONTELLO ST (RT 28)	S OF CENTRE ST (RT 123)	2015	10,329	2019	10,062	-2.6%	-0.7%
28	W BRIDGEWATER	MAIN ST (RT 28)	N OF COPELAND ST	2015	11,395	2019	8,416	-26.1%	-7.3%
				2015	14,286	2019	13,704	-4.1%	-1.04%
37	BROCKTON	HOWARD ST (RT 37)	AT HOLBROOK T/L	2015	6,737	2019	6,574	-2.4%	-0.6%
				2015	6,737	2019	6,574	-2.4%	-0.61%
44	LAKEVILLE	HARDING ST (RT 44)	AT TAUNTON C/L	2015	26,861	2019	28,006	4.3%	1.0%
44	RAYNHAM	ROUTE 44	AT TAUNTON C/L	2015	20,427	2019	19,544	-4.3%	-1.1%
				2015	23,644	2019	23,775	0.6%	0.14%

State Numbered Route Traffic Growth Rate

ROUTE	COMMUNITY	STREET	LOCATION	HISTORIC YEAR	AADT	LATEST YEAR	AADT	TOTAL % GROWTH	ANNUAL % GROWTH
53	KINGSTON	SUMMER ST (RT 53)	AT DUXBURY T/L	2016	9,862	2019	10,020	1.6%	0.5%
53/139	PEMBROKE	COLUMBIA RD (RT 53/139)	AT HANOVER T/L	2015	22,647	2019	23,612	4.3%	1.0%
				2016	16,255	2019	16,816	3.5%	0.98%
58	ABINGTON	ADAMS ST (RT 58)	AT WEYMOUTH T/L	2009	10,093	2018	10,437	3.4%	0.4%
58	ABINGTON	PLYMOUTH ST (RT 58)	S OF SUMMER ST	2016	13,200	2019	13,410	1.6%	0.5%
58	HALIFAX	MONPONSETT ST (RT 58)	AT PLYMPTON T/L	2009	5,581	2018	6,035	8.1%	0.9%
58	HANSON	MONPONSETT ST (RT 58)	AT HALIFAX T/L	2009	9,004	2018	10,248	13.8%	1.4%
58	PLYMPTON	MAIN ST (RT 58)	AT CARVER T/L	2014	8,324	2018	8,563	2.9%	0.7%
58	WHITMAN	PLYMOUTH ST (RT 58)	AT HANSON T/L	2008	8,029	2018	8,748	9.0%	0.9%
				2011	9,039	2018	9,574	5.9%	0.79%
80	KINGSTON	BROOK ST (RT 80)	W OF MAIN ST (RT 3A)	2016	4,475	2019	4,692	4.8%	1.6%
80	KINGSTON	ELM ST (RT 80)	S OF BROOK ST (RT 80)	2016	4,732	2019	4,986	5.4%	1.8%
				2016	4,604	2019	4,839	5.1%	1.68%
104	BRIDGEWATER	PLEASANT ST (RT 104)	E OF ELM ST	2015	23,537	2019	25,395	7.9%	1.9%
104	BRIDGEWATER	PLYMOUTH ST (RT 104)	W OF SPRING ST	2015	11,237	2019	13,172	17.2%	4.1%
				2015	17,387	2019	19,284	10.9%	2.62%
105	HALIFAX	THOMPSON ST (RT 105)	AT MIDDLEBORO T/L	2015	3,815	2019	4,116	7.9%	1.9%
				2015	3,815	2019	4,116	7.9%	1.92%
106	E BRIDGEWATER	WEST ST (RT 106)	W OF BEDFORD ST (RT 18)	2015	8,650	2019	9,414	8.8%	2.1%
106	EASTON	EASTMAN ST (RT 106)	AT MANSFIELD T/L	2015	11,720	2019	11,079	-5.5%	-1.4%
106	EASTON	FOUNDRY ST (RT 106)	E OF TURNPIKE ST (RT 138)	2015	16,923	2019	15,742	-7.0%	-1.8%
106	EASTON	FOUNDRY ST (RT 106)	W OF TURNPIKE ST (RT 138)	2015	10,644	2019	10,109	-5.0%	-1.3%
106	W BRIDGEWATER	W CENTER ST (RT 106)	W OF ELM STREET	2015	25,904	2019	25,086	-3.2%	-0.8%
				2015	14,768	2019	14,286	-3.3%	-0.83%

State Numbered Route Traffic Growth Rate

ROUTE	COMMUNITY	STREET	LOCATION	HISTORIC YEAR	AADT	LATEST YEAR	AADT	TOTAL % GROWTH	ANNUAL % GROWTH
123	ABINGTON	BROCKTON AVE (RT 123)	AT BROCKTON C/L	2015	12,887	2019	12,477	-3.2%	-0.8%
123	ABINGTON	BROCKTON AVE (RT 123)	E OF BEDFORD ST (RT 18)	2015	13,229	2019	12,987	-1.8%	-0.5%
123	ABINGTON	CENTRE AVE (RT 123)	AT ROCKLAND T/L	2015	13,479	2019	12,245	-9.2%	-2.4%
123	BROCKTON	BELMONT ST (RT 123)	S OF TORREY ST	2015	13,437	2019	8,898	-33.8%	-9.8%
123	EASTON	DEPOT ST (RT 123)	N OF CROSS ST	2015	18,630	2019	18,136	-2.7%	-0.7%
123	BROCKTON	WARREN AVE (RT 123)	S OF W ELM ST	2015	12,678	2019	9,692	-23.6%	-6.5%
123	EASTON	FOUNDRY ST (RT 123)	AT NORTON T/L	2015	9,642	2019	11,810	22.5%	5.2%
				2015	13,426	2019	12,321	-8.2%	-2.12%
138	EASTON	WASHINGTON ST (RT 138)	N OF PURCHASE ST	2015	8,910	2019	9,613	7.9%	1.9%
138	STOUGHTON	WASHINGTON ST (RT 138)	N OF CENTRAL ST	2015	20,381	2019	26,028	27.7%	6.3%
				2015	20,381	2019	26,028	27.7%	6.31%
139	ABINGTON	NORTH AVE (RT 139)	AT ROCKLAND T/L	2015	15,819	2019	14,991	-5.2%	-1.3%
139	ABINGTON	RANDOLPH ST (RT 139)	AT WEYMOUTH T/L	2015	14,707	2019	15,334	4.3%	1.0%
139	STOUGHTON	PLEASANT ST (RT 139)	E OF STOUGHTON SQ (RTS 27/138)	2015	5,730	2019	5,389	-6.0%	-1.5%
				2015	12,085	2019	11,905	-1.5%	-0.38%
Regional (Based on Average)				2015	26,867	2019	28,758	7.0%	1.62%

* All volumes have been adjusted using MassDOT Seasonal Adjustment Factors

Appendix



Old Colony Planning Council (OCPC)
 70 School Street
 Brockton, MA 02301 | 508.583.1833

Traffic Count Request Form

Community: _____

Contact Person: _____

Phone #: _____

Fax #: _____

Email: _____

Automatic Traffic Recorder (ATR) Count

Street #1: _____

Orientation:

- North of
- South of
- East of
- West of

Street #2: _____

Count Type:

- Volume
- Speed
- Classification

Count Duration:

- 48 Hours
- Weekday
- Weekend
- Other: _____

Description of Request: _____

Turning Movement Count (TMC)

Street #1: _____

@

Street #2: _____

Count Period:

- 7-9 AM
- 4-6 PM
- Other: _____

Count Duration:

- One Day
- Weekday
- Weekend
- Other: _____

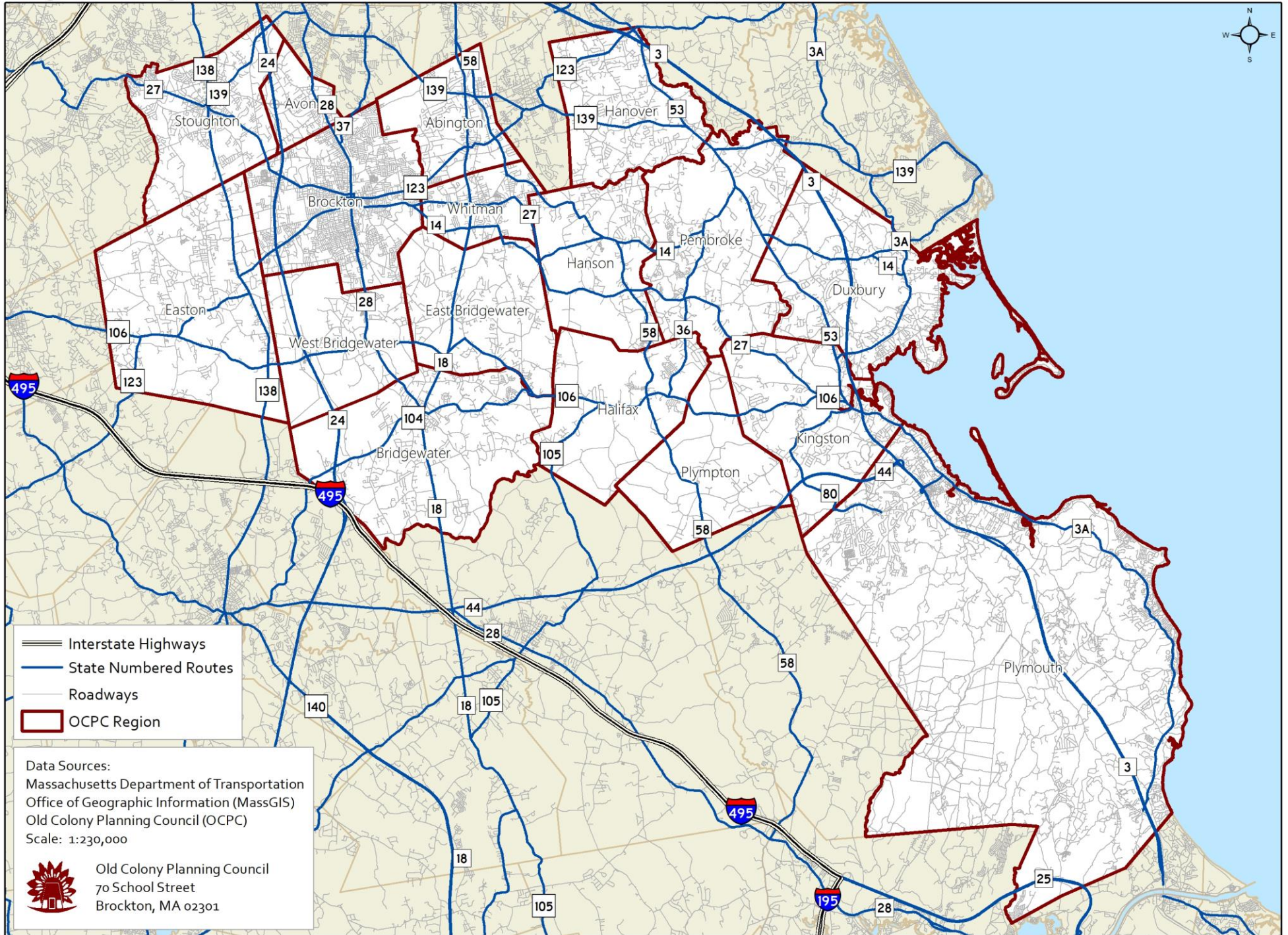
Description of Request: _____

Requestor Signature: _____

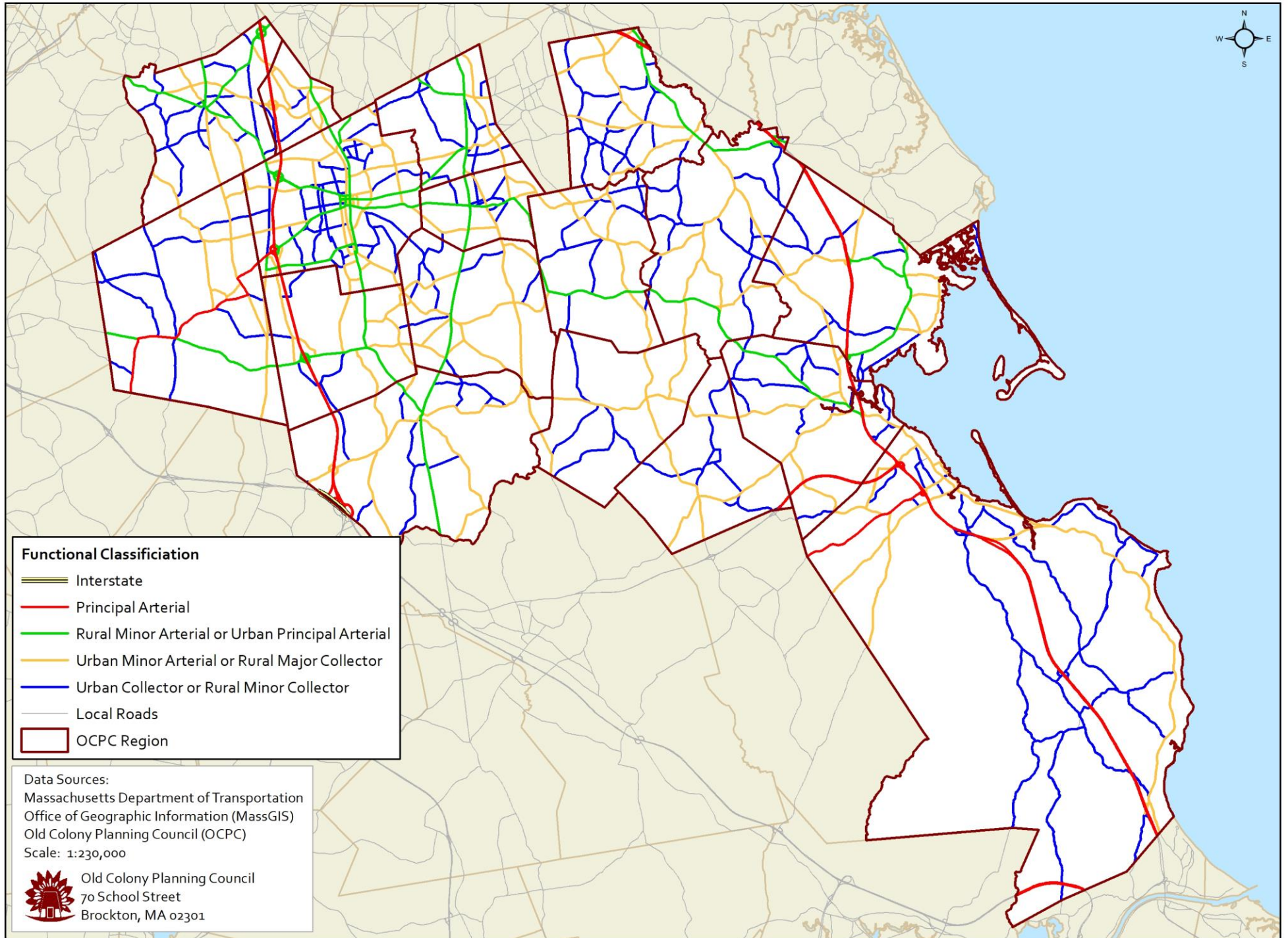
Date: _____

OCPC requires that this form be signed by an elected official and/or employee of the community in which the request is being made. Please note that counts conducted during the specified period represent traffic conditions in that period and may not demonstrate annual conditions.

Regional Highways



Roadway Functional Classification



Average Annual Daily Traffic

