

# Old Colony Planning Council



Robert G. Moran, Jr.  
President

70 School Street  
Brockton, MA 02301-4097

Pasquale Ciaramella  
Executive Director

Telephone: (508) 583-1833  
Fax: (508) 559-8768  
Email: [info@ocpcrpa.org](mailto:info@ocpcrpa.org)  
Website: [www.ocpcrpa.org](http://www.ocpcrpa.org)

July 20, 2011

Mr. Jonathan Beder, Director  
Plymouth Department of Public Works  
159 Camelot Drive  
Plymouth, MA 02360

Re: Long Pond Road Traffic Counts and Analysis (South of Clark Road)

Dear Mr. Beder,

The Old Colony Planning Council has conducted traffic counts and analysis for Long Pond Road, south of Clark Road. These traffic counts were done to serve as follow-up analysis to traffic counts performed in the same area in 2009 and 2010.

Table 1 summarizes the results of the most recent data collection, and compares the results to those from 2009 and 2010. The collected data indicates there has been virtually no change in traffic volumes from 2010 to 2011. Travel speeds on Long Pond Road have decreased slightly, with the 85<sup>th</sup> percentile speed dropping by 1 mile per hour on both weekdays and weekends from 2010 to 2011. The percentage of heavy vehicles in the traffic flow decreased for weekday traffic, while increasing slightly on the weekends.

While travel speeds have decreased slightly, the 85<sup>th</sup> percentile speed remains substantially higher than the posted speed limit of 35 miles per hour. Regular and strict speed enforcement on Long Pond Road should continue to further reduce travel speeds.

During community outreach, it was reported that Long Pond Road is a popular route for numerous bicycling and running groups, particularly during the Spring and Summer months. Signage along Long Pond Road alerting drivers to the presence of pedestrians, runners, and cyclists may be appropriate. According to the 2009 Edition of the Manual on Uniform Traffic Control Devices (MUTCD), a combined pedestrian and bicyclists guide sign (Sign W11-15) used in conjunction with a "SHARE THE ROAD" plaque (Sign W16-1P) may be used on Long Pond Road (see Figure 1).

**Table 1: Traffic Data for Long Pond Road, South of Clark Road (2009, 2010, and 2011)**

Traffic Count Data	Volumes		Posted Speed Limit	85th Percentile Speed		% Heavy Vehicles				
	2009 (7/22-7/23)	2010 (5/22-5/27)		2011 (5/25-5/29)	2009 (7/22-7/23)	2010 (5/22-5/27)	2011 (5/25-5/29)	2009 (7/22-7/23)	2010 (5/22-5/27)	2011 (5/25-5/29)
Northbound	4,479	4,932	4,941	35 MPH	53 MPH	46 MPH	45 MPH	15.9%	5.4%	4.5%
Southbound	4,647	5,021	5,078	35 MPH	40 MPH	46 MPH	46 MPH	1.7%	5.4%	5.7%
<b>Weekday Total</b>	<b>9,126</b>	<b>9,953</b>	<b>10,019</b>	<b>35 MPH</b>	<b>50 MPH</b>	<b>46 MPH</b>	<b>45 MPH</b>	<b>8.7%</b>	<b>5.4%</b>	<b>5.1%</b>
Northbound	N/A	4,213	4,053	35 MPH	N/A	46 MPH	45 MPH	N/A	3.4%	3.4%
Southbound	N/A	4,281	4,384	35 MPH	N/A	46 MPH	46 MPH	N/A	3.3%	4.8%
<b>Weekend Total</b>	<b>N/A</b>	<b>8,494</b>	<b>8,437</b>	<b>35 MPH</b>	<b>N/A</b>	<b>46 MPH</b>	<b>45 MPH</b>	<b>N/A</b>	<b>3.4%</b>	<b>4.1%</b>



Figure 1: Combined Pedestrian and Bicycle Warning Signs (Sign W11-15 from the 2009 MUTCD) along with a "SHARE THE ROAD" Plaque (Sign W16-1P) may be used on roadways where pedestrians and bicyclists are sharing the roadway with vehicular traffic

It is further recommended that future development and/or improvements on this roadway include the construction of sidewalks and adequate paved shoulders to accommodate pedestrians and cyclists. Consideration should also be given to enhanced bikeway signage and bicycle lanes and/or path, as Long Pond Road is designated as a portion of the Claire Saltonstall Bikeway. Traffic calming techniques, such as restriping the roadway to provide narrower lanes, should also be considered.

Should you have any questions regarding this analysis or require further assistance, please contact Bill McNulty at [wmcnulty@ocpcrpa.org](mailto:wmcnulty@ocpcrpa.org) or at (508) 583-1833 x207.

Sincerely,

A handwritten signature in blue ink, appearing to read "Charles Kilmer", with a long horizontal flourish extending to the right.

Charles Kilmer  
Transportation Program Manager

Cc:

Senate President Therese Murray, Commonwealth of Massachusetts  
State Representative Vinny deMacedo, Commonwealth of Massachusetts  
Mr. William Hallisey, Jr., Chairman Plymouth Board of Selectmen  
Mr. Marc Garrett, Chairman Plymouth Planning Board  
Mr. Sid Kashi, P.E., Engineer, Plymouth Department of Public Works & Old Colony JTC Delegate  
Chief Michael Botieri, Plymouth Police Department  
Mr. Lee Hartmann, AICP, Director, Plymouth Department of Planning and Development  
Mr. Leighton A. Price, President, Plymouth Growth and Development Corporation

Ms. Phyllis Troia, Resident, Plymouth

Ms. Pamela Haznar, P.E., Project Development Engineer, MassDOT District 5

Mr. Paul Maloney, P.E., Transportation Planning Engineer, FHWA

Mr. Andrew Lehmann, MPO Liaison, MassDOT Office of Transportation Planning

Enclosures:

Charts Summarizing 2009, 2010, and 2011 Weekday and Weekend Traffic Data

2011 Weekday Traffic Data – Long Pond Road, South of Clark Road

2011 Weekend Traffic Data – Long Pond Road, South of Clark Road

2010 Weekday Traffic Data – Long Pond Road, South of Clark Road

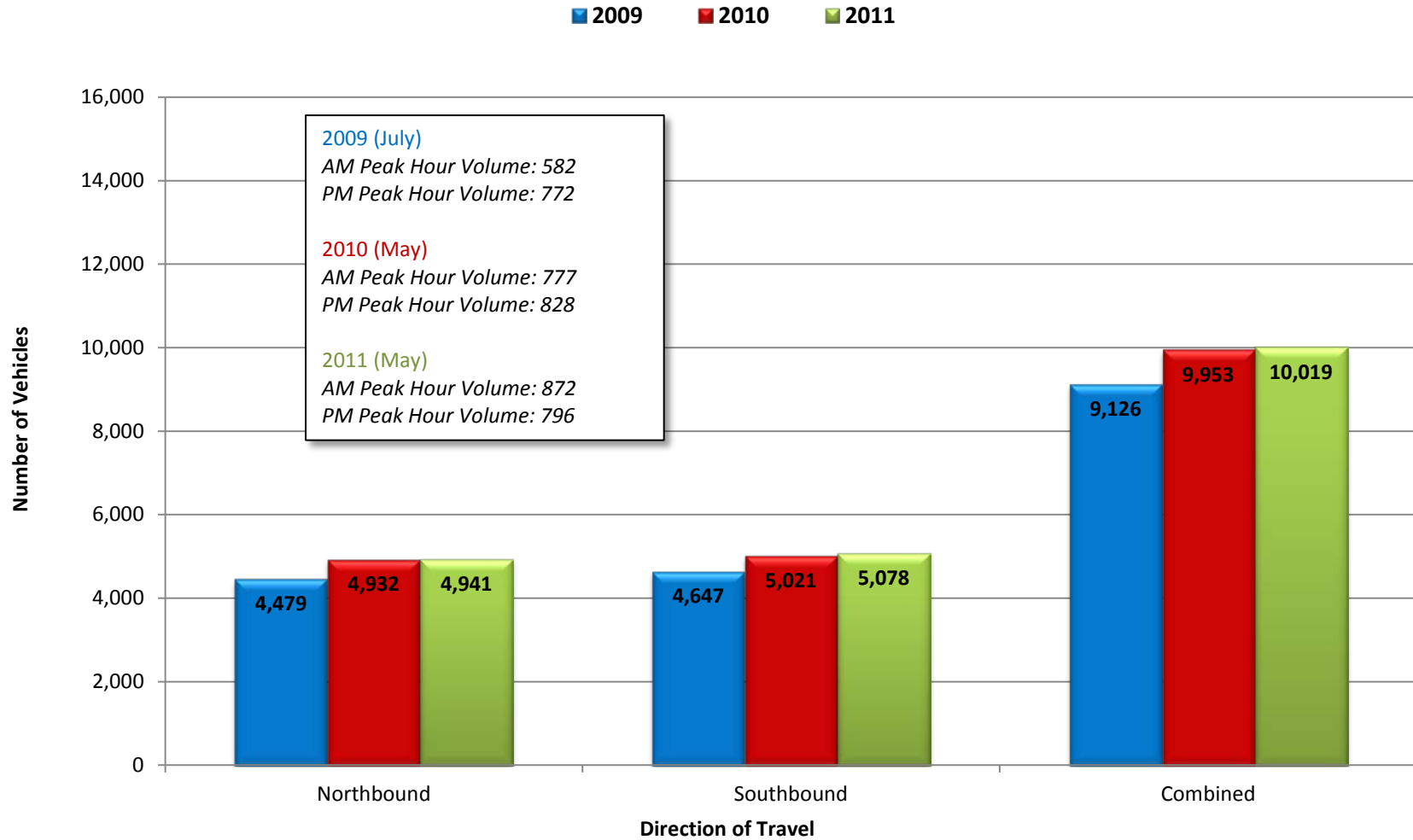
2010 Weekend Traffic Data – Long Pond Road, South of Clark Road

2009 Weekday Traffic Data – Long Pond Road, South of Clark Road

# Town of Plymouth

## Long Pond Road, South of Clark Road

### 2009, 2010 & 2011 Weekday Volume Comparison



\*Data shown is from the following two day periods: 7/22-23/09, 5/26-27/10, 5/25-26/11

# Town of Plymouth

## Long Pond Road, South of Clark Road

### 2010 & 2011 Weekend Volume Comparison

■ Saturday (2010)   
 ■ Saturday (2011)   
 ■ Sunday (2010)   
 ■ Sunday (2011)

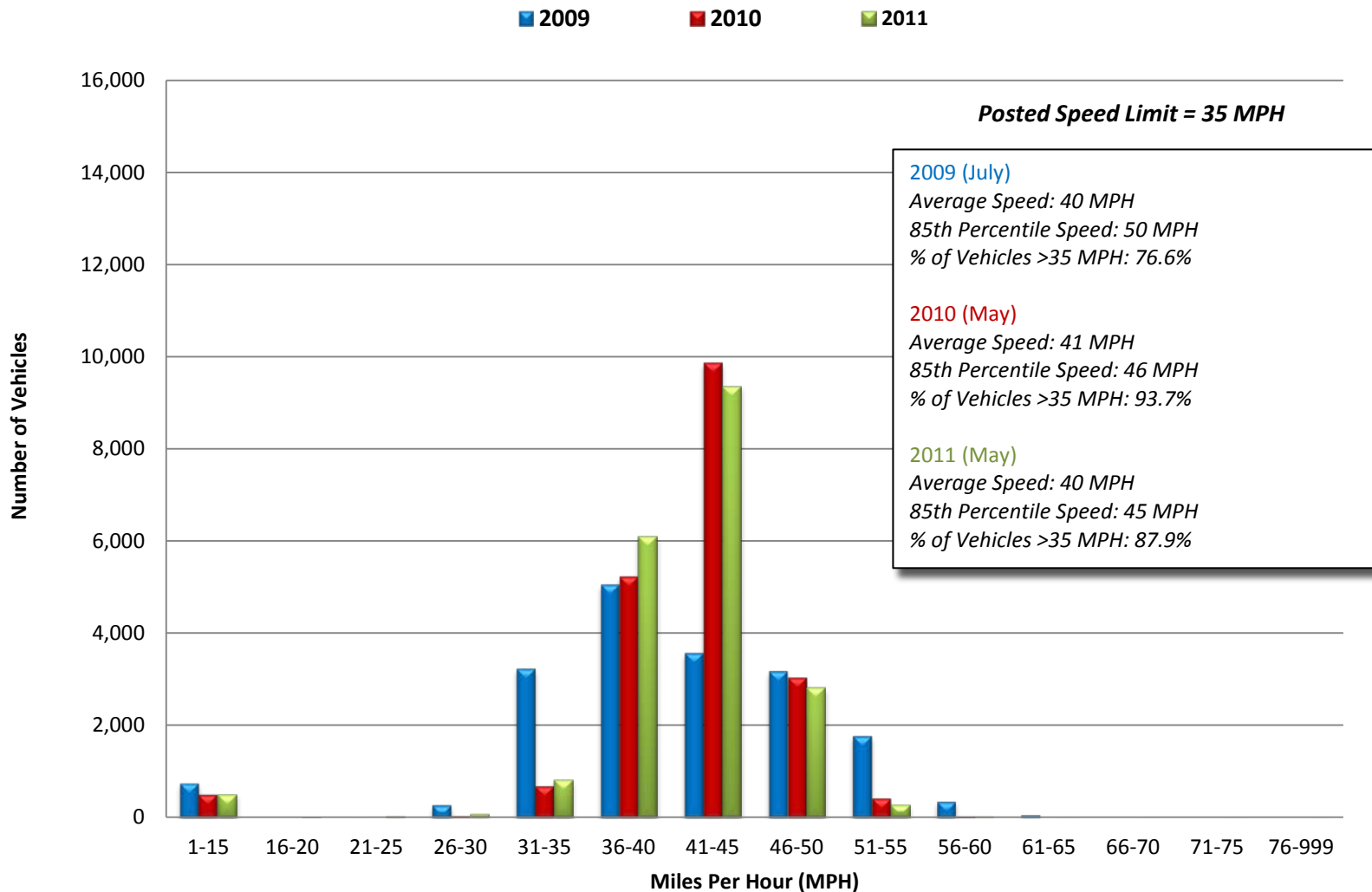


\*Data shown is from the following two day periods: 5/22-23/10, 5/28-29/11

# Town of Plymouth

## Long Pond Road, South of Clark Road

### 2009, 2010 & 2011 Weekday Speed Comparison

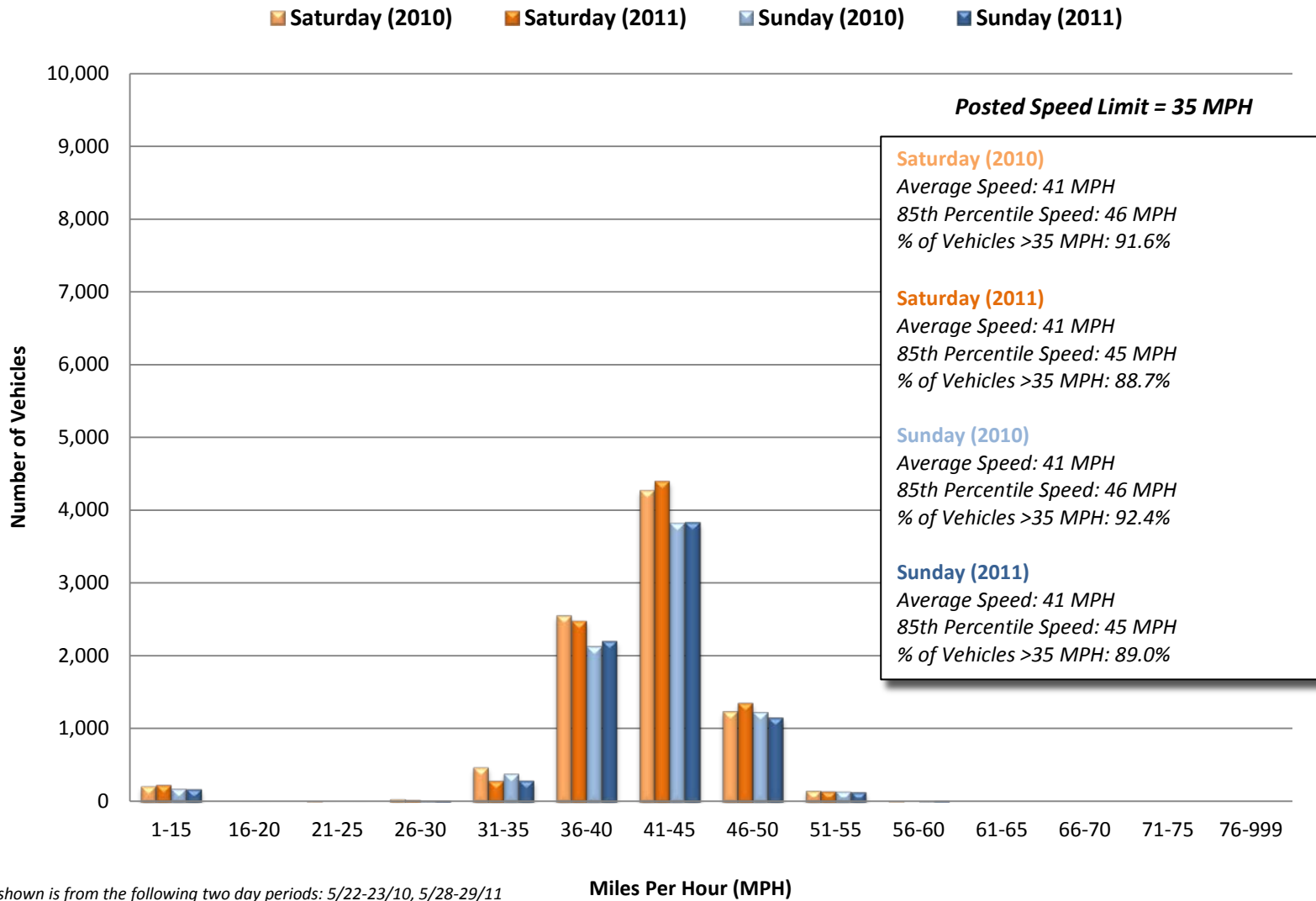


\*Data shown is from the following two day periods: 7/22-23/09, 5/26-27/10, 5/25-26/11

# Town of Plymouth

## Long Pond Road, South of Clark Road

### 2010 & 2011 Weekend Speed Comparison

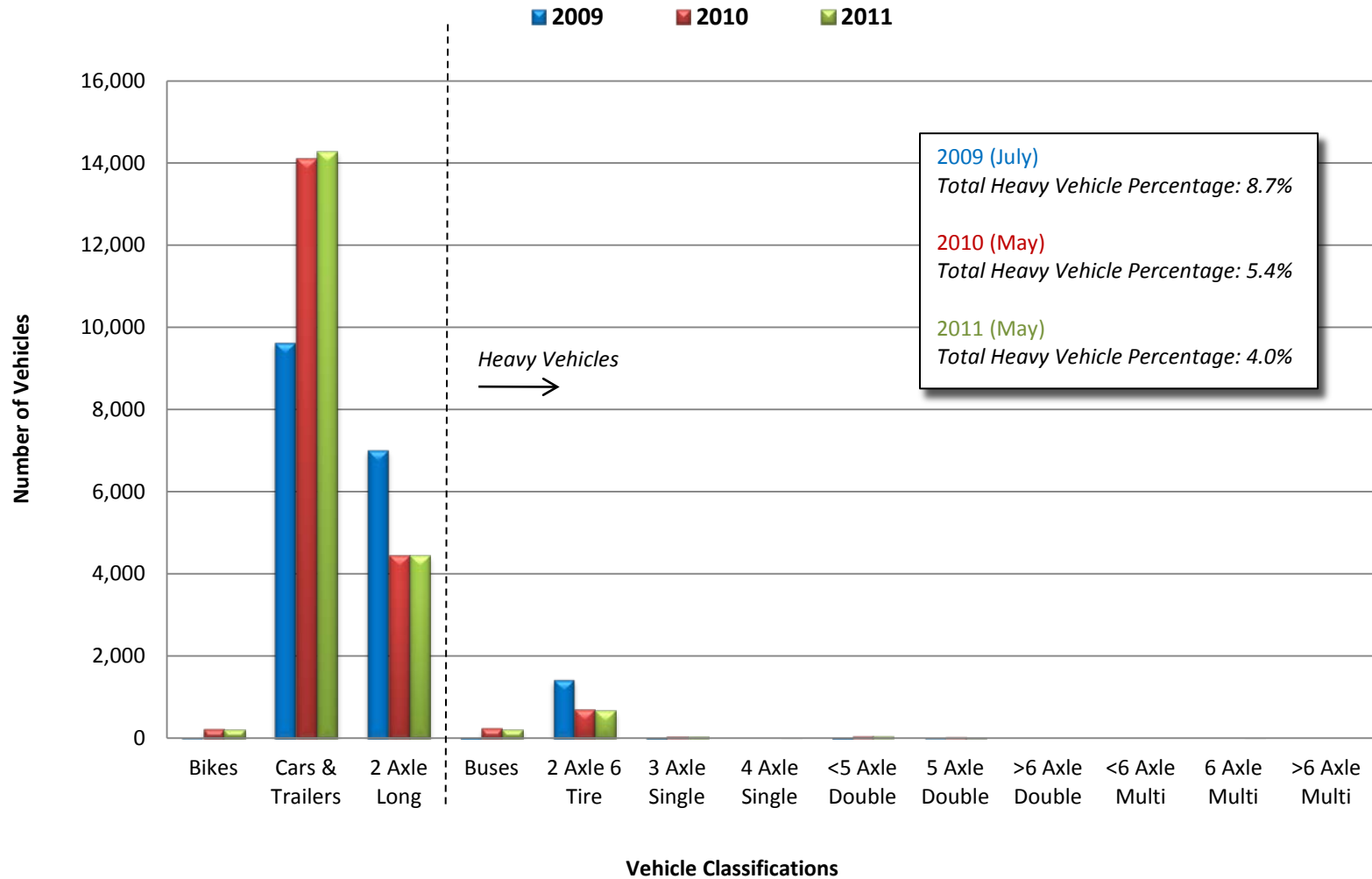




# Town of Plymouth

## Long Pond Road, South of Clark Road

### 2009, 2010 & 2011 Weekday Classification Comparison

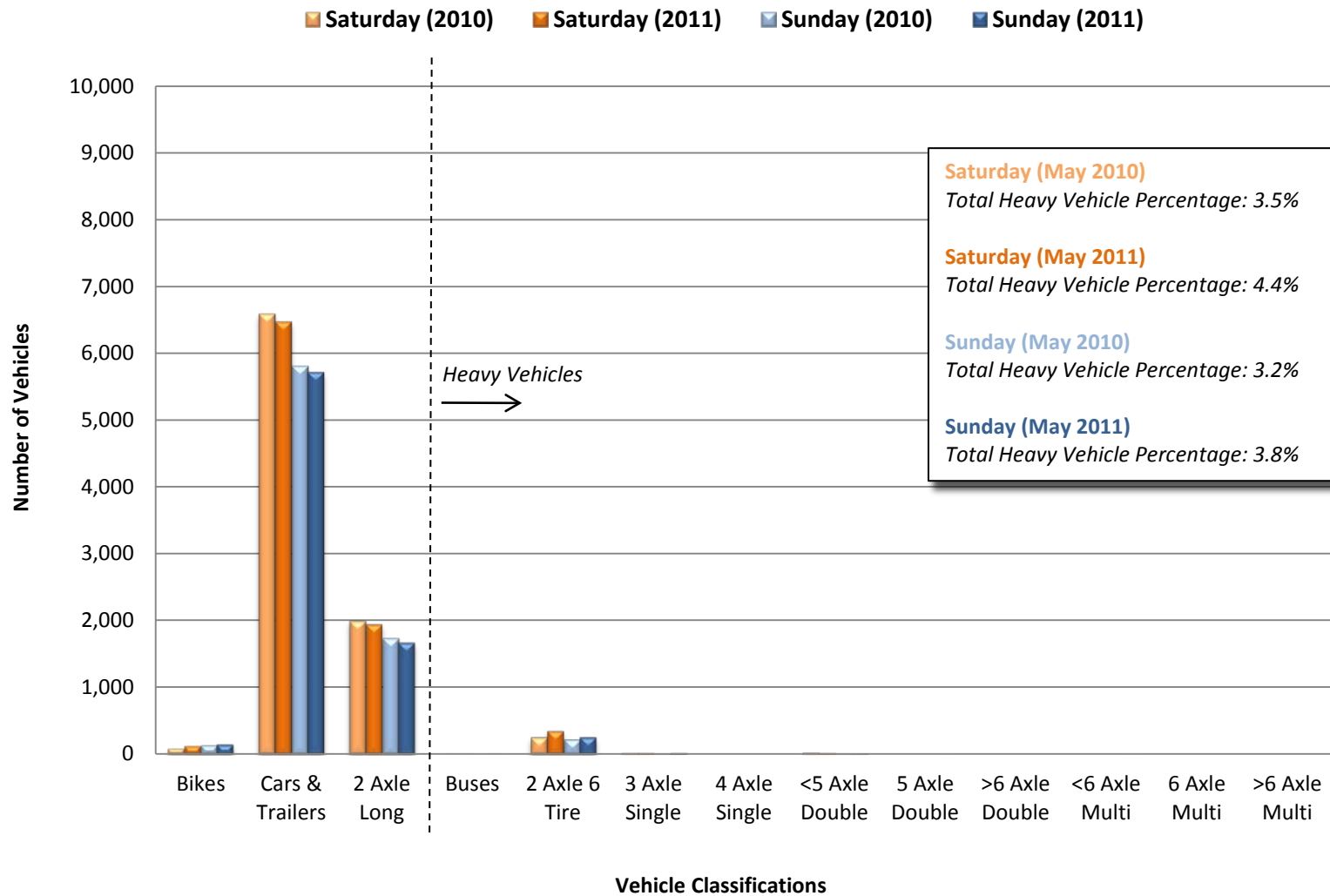


\*Data shown is from the following two day periods: 7/22-23/09, 5/26-27/10, 5/25-26/11

# Town of Plymouth

## Long Pond Road, South of Clark Road

### 2010 & 2011 Weekend Classification Comparison



\*Data shown is from the following two day periods: 5/22-23/10, 5/28-29/11

**2011 Weekday Traffic Data**  
**Long Pond Road, South of Clark Road**

Old Colony Planning Council  
 70 School Street  
 Brockton, MA 02301  
 (508) 583-1833  
 www.ocpcrpa.org

Community: Plymouth  
 Com#\_UR/FC: 239\_U6  
 Recorder #: Jamar #15  
 Layout: L6 Basic (2')

Station ID:  
 Site Code: 239  
 Date Start: 25-May-11  
 Date End: 26-May-11  
 Long Pond Rd, south of Clark Rd

Start Time	23-May-11		Tue		Wed		Thu		Fri		Sat		Sun		Week Average	
	SB	NB	SB	NB	SB	NB	SB	NB	SB	NB	SB	NB	SB	NB	SB	NB
12:00 AM	*	*	*	*	37	7	45	10	*	*	*	*	*	*	41	8
01:00	*	*	*	*	31	8	18	2	*	*	*	*	*	*	24	5
02:00	*	*	*	*	7	6	16	4	*	*	*	*	*	*	12	5
03:00	*	*	*	*	7	12	8	16	*	*	*	*	*	*	8	14
04:00	*	*	*	*	5	57	9	59	*	*	*	*	*	*	7	58
05:00	*	*	*	*	15	220	17	217	*	*	*	*	*	*	16	218
06:00	*	*	*	*	42	412	41	406	*	*	*	*	*	*	42	409
07:00	*	*	*	*	158	694	187	705	*	*	*	*	*	*	172	700
08:00	*	*	*	*	196	489	189	482	*	*	*	*	*	*	192	486
09:00	*	*	*	*	150	284	178	302	*	*	*	*	*	*	164	293
10:00	*	*	*	*	193	228	183	245	*	*	*	*	*	*	188	236
11:00	*	*	*	*	278	234	215	251	*	*	*	*	*	*	246	242
12:00 PM	*	*	*	*	318	264	242	217	*	*	*	*	*	*	280	240
01:00	*	*	*	*	281	285	293	233	*	*	*	*	*	*	287	259
02:00	*	*	*	*	248	266	383	240	*	*	*	*	*	*	316	253
03:00	*	*	*	*	435	275	438	321	*	*	*	*	*	*	436	298
04:00	*	*	*	*	517	321	443	311	*	*	*	*	*	*	480	316
05:00	*	*	*	*	541	250	528	243	*	*	*	*	*	*	534	246
06:00	*	*	*	*	447	194	519	298	*	*	*	*	*	*	483	246
07:00	*	*	*	*	358	142	417	146	*	*	*	*	*	*	388	144
08:00	*	*	*	*	271	94	359	152	*	*	*	*	*	*	315	123
09:00	*	*	*	*	189	47	217	78	*	*	*	*	*	*	203	62
10:00	*	*	*	*	113	50	144	47	*	*	*	*	*	*	128	48
11:00	*	*	*	*	119	32	112	32	*	*	*	*	*	*	116	32
Total	0	0	0	0	4956	4871	5201	5017	0	0	0	0	0	0	5078	4941
Day	0	0	0	0	9827		10218		0	0	0	0	0	0	10019	
AM Peak					11:00	07:00	11:00	07:00							11:00	07:00
Vol.					278	694	215	705							246	700
PM Peak					17:00	16:00	17:00	15:00							17:00	16:00
Vol.					541	321	528	321							534	316

Comb. Total                    0                    0                    9827                    10218                    0                    0                    0                    10019

Old Colony Planning Council  
 70 School Street  
 Brockton, MA 02301  
 (508) 583-1833  
 www.ocpcrpa.org

Community: Plymouth  
 Com#\_UR/FC: 239\_U6  
 Recorder #: Jamar #15  
 Layout: L6 Basic (2')

Station ID:  
 Site Code: 239  
 Date Start: 25-May-11  
 Date End: 26-May-11  
 Long Pond Rd, south of Clark Rd

Start Time	25-May-1 Wed	SB		NB		Combined		26-May Thu	SB		NB		Combined	
		A.M.	P.M.	A.M.	P.M.	A.M.	P.M.		A.M.	P.M.	A.M.	P.M.	A.M.	P.M.
12:00		14	84	2	73	16	157		21	77	1	51	22	128
12:15		12	93	1	57	13	150		7	55	3	46	10	101
12:30		5	80	2	63	7	143		5	61	2	62	7	123
12:45		6	61	2	71	8	132		12	49	4	58	16	107
01:00		12	56	2	72	14	128		6	58	0	58	6	116
01:15		7	78	3	96	10	174		5	63	1	52	6	115
01:30		10	85	2	52	12	137		5	88	1	54	6	142
01:45		2	62	1	65	3	127		2	84	0	69	2	153
02:00		1	43	1	65	2	108		9	78	2	41	11	119
02:15		3	67	1	66	4	133		4	115	1	53	5	168
02:30		2	68	3	66	5	134		0	91	1	77	1	168
02:45		1	70	1	69	2	139		3	99	0	69	3	168
03:00		1	94	0	68	1	162		1	106	3	68	4	174
03:15		0	118	3	63	3	181		3	121	4	80	7	201
03:30		5	116	6	86	11	202		2	111	6	83	8	194
03:45		1	107	3	58	4	165		2	100	3	90	5	190
04:00		2	121	12	74	14	195		1	103	8	87	9	190
04:15		1	128	11	63	12	191		1	120	10	72	11	192
04:30		1	140	10	97	11	237		3	116	12	74	15	190
04:45		1	128	24	87	25	215		4	104	29	78	33	182
05:00		2	118	39	75	41	193		4	128	38	71	42	199
05:15		2	141	44	53	46	194		3	131	52	59	55	190
05:30		6	152	69	63	75	215		2	136	62	46	64	182
05:45		5	130	68	59	73	189		8	133	65	67	73	200
06:00		4	109	60	54	64	163		5	145	51	59	56	204
06:15		13	119	95	58	108	177		11	143	89	82	100	225
06:30		5	101	120	43	125	144		11	134	110	87	121	221
06:45		20	118	137	39	157	157		14	97	156	70	170	167
07:00		32	102	214	47	246	149		38	101	205	40	243	141
07:15		48	75	181	36	229	111		56	100	186	40	242	140
07:30		39	90	158	34	197	124		39	104	157	41	196	145
07:45		39	91	141	25	180	116		54	112	157	25	211	137
08:00		55	80	150	34	205	114		45	129	147	64	192	193
08:15		50	75	99	26	149	101		64	97	89	33	153	130
08:30		44	61	124	18	168	79		38	60	125	34	163	94
08:45		47	55	116	16	163	71		42	73	121	21	163	94
09:00		50	60	77	11	127	71		41	77	69	33	110	110
09:15		37	51	76	15	113	66		45	40	81	20	126	60
09:30		23	47	67	11	90	58		52	50	77	18	129	68
09:45		40	31	64	10	104	41		40	50	75	7	115	57
10:00		51	34	60	13	111	47		33	44	63	12	96	56
10:15		43	31	52	7	95	38		52	42	65	12	117	54
10:30		45	33	67	19	112	52		42	35	67	11	109	46
10:45		54	15	49	11	103	26		56	23	50	12	106	35
11:00		88	37	49	9	137	46		56	31	59	10	115	41
11:15		91	34	55	12	146	46		61	26	52	11	113	37
11:30		44	25	65	9	109	34		50	18	72	6	122	24
11:45		55	23	65	2	120	25		48	37	68	5	116	42
Total		1119	3837	2651	2220	3770	6057		1106	4095	2699	2318	3805	6413
Day Total			4956		4871		9827			5201		5017		10218
% Total	0.0%	11.4%	39.0%	27.0%	22.6%			10.8%	40.1%	26.4%	22.7%			
Peak		10:30	05:00	07:00	04:15	07:00	04:30		10:45	05:30	07:00	03:15	07:00	05:45
Vol.		278	541	694	322	852	839		223	557	705	340	892	850
P.H.F.		0.764	0.890	0.811	0.830	0.866	0.885		0.914	0.960	0.860	0.944	0.918	0.944

Old Colony Planning Council  
 70 School Street  
 Brockton, MA 02301  
 (508) 583-1833  
 www.ocpcrpa.org

Community: Plymouth  
 Com#\_UR/FC: 239\_U6  
 Recorder #: Jamar #15  
 Layout: L6 Basic (2')

Station ID:  
 Site Code: 239  
 Date Start: 25-May-11  
 Date End: 26-May-11  
 Long Pond Rd, south of Clark Rd

Start Time	23-May-11 Mon	24-May-11 Tue	25-May-11 Wed	26-May-11 Thu	27-May-11 Fri	28-May-11 Sat	29-May-11 Sun	Week Average
12:00 AM	*	*	44	55	*	*	*	50
01:00	*	*	39	20	*	*	*	30
02:00	*	*	13	20	*	*	*	16
03:00	*	*	19	24	*	*	*	22
04:00	*	*	62	68	*	*	*	65
05:00	*	*	235	234	*	*	*	234
06:00	*	*	454	447	*	*	*	450
07:00	*	*	<b>852</b>	<b>892</b>	*	*	*	<b>872</b>
08:00	*	*	685	671	*	*	*	678
09:00	*	*	434	480	*	*	*	457
10:00	*	*	421	428	*	*	*	424
11:00	*	*	512	466	*	*	*	489
12:00 PM	*	*	582	459	*	*	*	520
01:00	*	*	566	526	*	*	*	546
02:00	*	*	514	623	*	*	*	568
03:00	*	*	710	759	*	*	*	734
04:00	*	*	<b>838</b>	754	*	*	*	<b>796</b>
05:00	*	*	791	771	*	*	*	781
06:00	*	*	641	<b>817</b>	*	*	*	729
07:00	*	*	500	563	*	*	*	532
08:00	*	*	365	511	*	*	*	438
09:00	*	*	236	295	*	*	*	266
10:00	*	*	163	191	*	*	*	177
11:00	*	*	151	144	*	*	*	148
Total	0	0	9827	10218	0	0	0	10022
Percentage	0.0%	0.0%	98.1%	102.0%	0.0%	0.0%	0.0%	
AM Peak			07:00	07:00				07:00
Vol.			852	892				872
PM Peak			16:00	18:00				16:00
Vol.			838	817				796

Old Colony Planning Council  
 70 School Street  
 Brockton, MA 02301  
 (508) 583-1833  
 www.ocpcrpa.org

Community: Plymouth  
 Com#\_UR/FC: 239\_U6  
 Recorder #: Jamar #15  
 Layout: L6 Basic (2')

Station ID:  
 Site Code: 239  
 Date Start: 25-May-11  
 Date End: 26-May-11  
 Long Pond Rd, south of Clark Rd

SB

Start Time	1 15	16 20	21 25	26 30	31 35	36 40	41 45	46 50	51 55	56 60	61 65	66 70	71 75	76 999	Total
05/25/11	0	0	0	1	3	16	13	3	1	0	0	0	0	0	37
01:00	0	0	0	2	6	14	6	2	0	1	0	0	0	0	31
02:00	0	0	1	0	1	2	3	0	0	0	0	0	0	0	7
03:00	0	0	0	0	0	4	2	1	0	0	0	0	0	0	7
04:00	0	0	0	0	0	2	2	1	0	0	0	0	0	0	5
05:00	0	0	0	0	2	5	4	3	0	0	0	0	1	0	15
06:00	2	0	0	1	4	12	17	4	2	0	0	0	0	0	42
07:00	16	0	0	1	7	38	49	36	10	1	0	0	0	0	158
08:00	7	0	0	0	9	31	88	52	7	2	0	0	0	0	196
09:00	2	0	1	0	2	29	67	41	8	0	0	0	0	0	150
10:00	4	0	0	2	7	21	95	50	14	0	0	0	0	0	193
11:00	5	0	0	0	25	68	109	60	9	2	0	0	0	0	278
12 PM	11	0	0	7	45	112	101	39	3	0	0	0	0	0	318
13:00	11	0	0	3	26	107	102	27	5	0	0	0	0	0	281
14:00	4	0	0	0	7	45	127	56	9	0	0	0	0	0	248
15:00	13	0	0	0	9	109	214	84	6	0	0	0	0	0	435
16:00	20	0	0	0	8	119	263	96	11	0	0	0	0	0	517
17:00	15	0	0	4	15	148	267	82	10	0	0	0	0	0	541
18:00	6	2	2	2	2	105	226	93	8	1	0	0	0	0	447
19:00	2	0	0	0	7	106	182	55	6	0	0	0	0	0	358
20:00	1	0	0	0	17	107	108	35	1	1	0	1	0	0	271
21:00	3	0	0	1	24	66	75	16	3	1	0	0	0	0	189
22:00	1	0	0	0	12	41	45	14	0	0	0	0	0	0	113
23:00	0	0	0	0	16	51	38	12	2	0	0	0	0	0	119
Total	123	2	4	24	254	1358	2203	862	115	9	0	1	1	0	4956

Daily  
 15th Percentile : 35 MPH  
 50th Percentile : 41 MPH  
 85th Percentile : 46 MPH  
 95th Percentile : 49 MPH  
  
 Mean Speed(Average) : 41 MPH  
 10 MPH Pace Speed : 37-46 MPH  
 Number in Pace : 3298  
 Percent in Pace : 66.5%  
 Number of Vehicles > 35 MPH : 4330  
 Percent of Vehicles > 35 MPH : 87.4%

Old Colony Planning Council  
 70 School Street  
 Brockton, MA 02301  
 (508) 583-1833  
 www.ocpcrpa.org

Community: Plymouth  
 Com#\_UR/FC: 239\_U6  
 Recorder #: Jamar #15  
 Layout: L6 Basic (2')

Station ID:  
 Site Code: 239  
 Date Start: 25-May-11  
 Date End: 26-May-11  
 Long Pond Rd, south of Clark Rd

SB

Start Time	1 15	16 20	21 25	26 30	31 35	36 40	41 45	46 50	51 55	56 60	61 65	66 70	71 75	76 999	Total
05/26/11	0	0	1	1	2	16	20	4	1	0	0	0	0	0	45
01:00	0	0	0	0	2	9	4	3	0	0	0	0	0	0	18
02:00	0	0	0	0	1	5	6	4	0	0	0	0	0	0	16
03:00	0	0	0	0	1	4	1	0	2	0	0	0	0	0	8
04:00	0	0	0	1	3	2	2	1	0	0	0	0	0	0	9
05:00	0	0	0	0	0	6	10	0	1	0	0	0	0	0	17
06:00	5	0	0	2	3	17	12	2	0	0	0	0	0	0	41
07:00	12	0	1	0	12	55	69	28	9	1	0	0	0	0	187
08:00	10	0	0	0	1	35	89	45	8	1	0	0	0	0	189
09:00	1	0	0	1	7	47	76	42	4	0	0	0	0	0	178
10:00	5	0	0	1	9	45	86	33	3	1	0	0	0	0	183
11:00	9	0	0	0	15	60	94	33	4	0	0	0	0	0	215
12 PM	4	0	0	1	26	98	82	27	4	0	0	0	0	0	242
13:00	7	0	0	0	15	98	124	44	5	0	0	0	0	0	293
14:00	12	0	0	0	11	117	169	56	17	1	0	0	0	0	383
15:00	14	0	0	0	12	121	217	71	3	0	0	0	0	0	438
16:00	12	0	0	0	12	114	214	83	8	0	0	0	0	0	443
17:00	5	0	0	0	16	162	256	85	4	0	0	0	0	0	528
18:00	19	0	0	7	27	176	235	50	4	1	0	0	0	0	519
19:00	1	0	0	1	13	163	200	37	2	0	0	0	0	0	417
20:00	9	0	0	0	29	163	136	22	0	0	0	0	0	0	359
21:00	0	0	0	1	23	90	83	17	3	0	0	0	0	0	217
22:00	3	0	0	0	9	59	56	15	2	0	0	0	0	0	144
23:00	0	0	0	2	11	55	35	7	1	0	1	0	0	0	112
Total	128	0	2	18	260	1717	2276	709	85	5	1	0	0	0	5201

Daily  
 15th Percentile : 35 MPH  
 50th Percentile : 40 MPH  
 85th Percentile : 45 MPH  
 95th Percentile : 48 MPH  
 Mean Speed(Average) : 40 MPH  
 10 MPH Pace Speed : 37-46 MPH  
 Number in Pace : 3600  
 Percent in Pace : 69.2%  
 Number of Vehicles > 35 MPH : 4529  
 Percent of Vehicles > 35 MPH : 87.1%

Grand Total	251	2	6	42	514	3075	4479	1571	200	14	1	1	1	0	10157
-------------	-----	---	---	----	-----	------	------	------	-----	----	---	---	---	---	-------

Overall  
 15th Percentile : 35 MPH  
 50th Percentile : 41 MPH  
 85th Percentile : 46 MPH  
 95th Percentile : 49 MPH  
 Mean Speed(Average) : 40 MPH  
 10 MPH Pace Speed : 37-46 MPH  
 Number in Pace : 6898  
 Percent in Pace : 67.9%  
 Number of Vehicles > 35 MPH : 8859  
 Percent of Vehicles > 35 MPH : 87.2%



Old Colony Planning Council  
 70 School Street  
 Brockton, MA 02301  
 (508) 583-1833  
 www.ocpcrpa.org

Community: Plymouth  
 Com#\_UR/FC: 239\_U6  
 Recorder #: Jamar #15  
 Layout: L6 Basic (2')

Station ID:  
 Site Code: 239  
 Date Start: 25-May-11  
 Date End: 26-May-11  
 Long Pond Rd, south of Clark Rd

NB

Start Time	1 15	16 20	21 25	26 30	31 35	36 40	41 45	46 50	51 55	56 60	61 65	66 70	71 75	76 999	Total
05/25/11	0	0	0	0	1	2	1	2	1	0	0	0	0	0	7
01:00	0	0	0	0	0	1	5	2	0	0	0	0	0	0	8
02:00	0	0	0	0	2	1	2	0	0	1	0	0	0	0	6
03:00	0	0	0	0	1	5	5	1	0	0	0	0	0	0	12
04:00	2	0	0	0	3	15	23	12	2	0	0	0	0	0	57
05:00	0	0	0	0	7	86	104	21	2	0	0	0	0	0	220
06:00	5	0	0	0	13	199	167	26	1	1	0	0	0	0	412
07:00	15	0	8	8	39	255	309	59	0	1	0	0	0	0	694
08:00	5	0	0	0	12	113	284	71	3	1	0	0	0	0	489
09:00	2	0	0	0	5	83	157	32	5	0	0	0	0	0	284
10:00	3	0	0	0	3	50	131	33	8	0	0	0	0	0	228
11:00	6	0	0	0	25	92	87	22	2	0	0	0	0	0	234
12 PM	9	0	0	0	21	124	90	19	1	0	0	0	0	0	264
13:00	8	2	1	1	23	124	98	27	1	0	0	0	0	0	285
14:00	8	1	0	0	1	79	135	34	8	0	0	0	0	0	266
15:00	14	0	0	0	10	86	125	38	2	0	0	0	0	0	275
16:00	21	0	0	0	5	91	163	40	1	0	0	0	0	0	321
17:00	13	0	1	1	3	70	124	35	3	0	0	0	0	0	250
18:00	8	0	0	0	2	39	108	34	3	0	0	0	0	0	194
19:00	5	0	0	1	5	36	66	28	0	0	0	0	0	1	142
20:00	1	0	0	0	4	31	49	8	1	0	0	0	0	0	94
21:00	2	0	0	0	2	13	21	6	2	0	0	0	0	1	47
22:00	1	0	0	0	0	18	24	4	3	0	0	0	0	0	50
23:00	0	0	0	0	2	5	16	4	5	0	0	0	0	0	32
Total	128	3	10	11	189	1618	2294	558	54	4	0	0	0	2	4871

Daily  
 15th Percentile : 35 MPH  
 50th Percentile : 40 MPH  
 85th Percentile : 45 MPH  
 95th Percentile : 48 MPH  
  
 Mean Speed(Average) : 40 MPH  
 10 MPH Pace Speed : 37-46 MPH  
 Number in Pace : 3499  
 Percent in Pace : 71.9%  
 Number of Vehicles > 35 MPH : 4265  
 Percent of Vehicles > 35 MPH : 87.6%

Old Colony Planning Council  
 70 School Street  
 Brockton, MA 02301  
 (508) 583-1833  
 www.ocpcrpa.org

Community: Plymouth  
 Com#\_UR/FC: 239\_U6  
 Recorder #: Jamar #15  
 Layout: L6 Basic (2')

Station ID:  
 Site Code: 239  
 Date Start: 25-May-11  
 Date End: 26-May-11  
 Long Pond Rd, south of Clark Rd

NB

Start Time	1 15	16 20	21 25	26 30	31 35	36 40	41 45	46 50	51 55	56 60	61 65	66 70	71 75	76 999	Total
05/26/11	0	0	0	0	0	1	7	1	1	0	0	0	0	0	10
01:00	0	0	0	0	0	1	0	1	0	0	0	0	0	0	2
02:00	0	0	0	0	1	1	1	1	0	0	0	0	0	0	4
03:00	0	0	0	0	0	5	6	5	0	0	0	0	0	0	16
04:00	0	0	0	1	2	15	29	11	1	0	0	0	0	0	59
05:00	0	0	0	0	4	63	107	43	0	0	0	0	0	0	217
06:00	4	0	0	0	6	141	233	22	0	0	0	0	0	0	406
07:00	12	3	10	6	21	239	356	57	1	0	0	0	0	0	705
08:00	6	0	0	0	15	92	289	77	3	0	0	0	0	0	482
09:00	2	0	0	0	3	79	162	51	5	0	0	0	0	0	302
10:00	1	0	0	0	6	70	128	36	4	0	0	0	0	0	245
11:00	7	0	0	1	10	67	131	34	1	0	0	0	0	0	251
12 PM	6	0	0	0	12	57	106	36	0	0	0	0	0	0	217
13:00	7	1	0	2	11	74	112	24	2	0	0	0	0	0	233
14:00	5	0	0	0	2	75	113	43	2	0	0	0	0	0	240
15:00	18	0	0	0	3	73	179	45	3	0	0	0	0	0	321
16:00	13	0	0	0	6	80	155	53	4	0	0	0	0	0	311
17:00	6	0	0	0	2	69	130	35	1	0	0	0	0	0	243
18:00	20	1	0	0	1	57	171	48	0	0	0	0	0	0	298
19:00	4	0	0	0	5	38	70	28	1	0	0	0	0	0	146
20:00	10	0	0	1	10	61	58	10	2	0	0	0	0	0	152
21:00	1	0	0	1	0	39	26	10	1	0	0	0	0	0	78
22:00	4	0	0	0	1	18	16	8	0	0	0	0	0	0	47
23:00	0	0	0	0	1	12	15	4	0	0	0	0	0	0	32
Total	126	5	10	12	122	1427	2600	683	32	0	0	0	0	0	5017

Daily  
 15th Percentile : 36 MPH  
 50th Percentile : 41 MPH  
 85th Percentile : 45 MPH  
 95th Percentile : 48 MPH  
 Mean Speed(Average) : 40 MPH  
 10 MPH Pace Speed : 37-46 MPH  
 Number in Pace : 3674  
 Percent in Pace : 73.2%  
 Number of Vehicles > 35 MPH : 4493  
 Percent of Vehicles > 35 MPH : 89.6%

Grand Total	254	8	20	23	311	3045	4894	1241	86	4	0	0	0	2	9888
-------------	-----	---	----	----	-----	------	------	------	----	---	---	---	---	---	------

Overall  
 15th Percentile : 35 MPH  
 50th Percentile : 41 MPH  
 85th Percentile : 45 MPH  
 95th Percentile : 48 MPH  
 Mean Speed(Average) : 40 MPH  
 10 MPH Pace Speed : 37-46 MPH  
 Number in Pace : 7172  
 Percent in Pace : 72.5%  
 Number of Vehicles > 35 MPH : 8758  
 Percent of Vehicles > 35 MPH : 88.6%

Old Colony Planning Council  
 70 School Street  
 Brockton, MA 02301  
 (508) 583-1833  
 www.ocpcrpa.org

Community: Plymouth  
 Com#\_UR/FC: 239\_U6  
 Recorder #: Jamar #15  
 Layout: L6 Basic (2')

Station ID:  
 Site Code: 239  
 Date Start: 25-May-11  
 Date End: 26-May-11  
 Long Pond Rd, south of Clark Rd

SB, NB

Start Time	15	20	25	30	35	40	45	50	55	60	65	70	75	999	Total
05/25/11	0	0	0	1	4	18	14	5	2	0	0	0	0	0	44
01:00	0	0	0	2	6	15	11	4	0	1	0	0	0	0	39
02:00	0	0	1	0	3	3	5	0	0	1	0	0	0	0	13
03:00	0	0	0	0	1	9	7	2	0	0	0	0	0	0	19
04:00	2	0	0	0	3	17	25	13	2	0	0	0	0	0	62
05:00	0	0	0	0	9	91	108	24	2	0	0	0	1	0	235
06:00	7	0	0	1	17	211	184	30	3	1	0	0	0	0	454
07:00	31	0	8	9	46	293	358	95	10	2	0	0	0	0	852
08:00	12	0	0	0	21	144	372	123	10	3	0	0	0	0	685
09:00	4	0	1	0	7	112	224	73	13	0	0	0	0	0	434
10:00	7	0	0	2	10	71	226	83	22	0	0	0	0	0	421
11:00	11	0	0	0	50	160	196	82	11	2	0	0	0	0	512
12 PM	20	0	0	7	66	236	191	58	4	0	0	0	0	0	582
13:00	19	2	1	4	49	231	200	54	6	0	0	0	0	0	566
14:00	12	1	0	0	8	124	262	90	17	0	0	0	0	0	514
15:00	27	0	0	0	19	195	339	122	8	0	0	0	0	0	710
16:00	41	0	0	0	13	210	426	136	12	0	0	0	0	0	838
17:00	28	0	1	5	18	218	391	117	13	0	0	0	0	0	791
18:00	14	2	2	2	4	144	334	127	11	1	0	0	0	0	641
19:00	7	0	0	1	12	142	248	83	6	0	0	0	0	1	500
20:00	2	0	0	0	21	138	157	43	2	1	0	1	0	0	365
21:00	5	0	0	1	26	79	96	22	5	1	0	0	0	1	236
22:00	2	0	0	0	12	59	69	18	3	0	0	0	0	0	163
23:00	0	0	0	0	18	56	54	16	7	0	0	0	0	0	151
Total	251	5	14	35	443	2976	4497	1420	169	13	0	1	1	2	9827

Daily  
 15th Percentile : 35 MPH  
 50th Percentile : 41 MPH  
 85th Percentile : 45 MPH  
 95th Percentile : 49 MPH  
  
 Mean Speed(Average) : 40 MPH  
 10 MPH Pace Speed : 37-46 MPH  
 Number in Pace : 6797  
 Percent in Pace : 69.2%  
 Number of Vehicles > 35 MPH : 8595  
 Percent of Vehicles > 35 MPH : 87.5%

Community: Plymouth  
 Com#\_UR/FC: 239\_U6  
 Recorder #: Jamar #15  
 Layout: L6 Basic (2')

Station ID:  
 Site Code: 239  
 Date Start: 25-May-11  
 Date End: 26-May-11  
 Long Pond Rd, south of Clark Rd

SB, NB

Start Time	15	20	25	30	35	40	45	50	55	60	65	70	75	999	Total
05/26/11	0	0	1	1	2	17	27	5	2	0	0	0	0	0	55
01:00	0	0	0	0	2	10	4	4	0	0	0	0	0	0	20
02:00	0	0	0	0	2	6	7	5	0	0	0	0	0	0	20
03:00	0	0	0	0	1	9	7	5	2	0	0	0	0	0	24
04:00	0	0	0	2	5	17	31	12	1	0	0	0	0	0	68
05:00	0	0	0	0	4	69	117	43	1	0	0	0	0	0	234
06:00	9	0	0	2	9	158	245	24	0	0	0	0	0	0	447
07:00	24	3	11	6	33	294	425	85	10	1	0	0	0	0	892
08:00	16	0	0	0	16	127	378	122	11	1	0	0	0	0	671
09:00	3	0	0	1	10	126	238	93	9	0	0	0	0	0	480
10:00	6	0	0	1	15	115	214	69	7	1	0	0	0	0	428
11:00	16	0	0	1	25	127	225	67	5	0	0	0	0	0	466
12 PM	10	0	0	1	38	155	188	63	4	0	0	0	0	0	459
13:00	14	1	0	2	26	172	236	68	7	0	0	0	0	0	526
14:00	17	0	0	0	13	192	282	99	19	1	0	0	0	0	623
15:00	32	0	0	0	15	194	396	116	6	0	0	0	0	0	759
16:00	25	0	0	0	18	194	369	136	12	0	0	0	0	0	754
17:00	11	0	0	0	18	231	386	120	5	0	0	0	0	0	771
18:00	39	1	0	7	28	233	406	98	4	1	0	0	0	0	817
19:00	5	0	0	1	18	201	270	65	3	0	0	0	0	0	563
20:00	19	0	0	1	39	224	194	32	2	0	0	0	0	0	511
21:00	1	0	0	2	23	129	109	27	4	0	0	0	0	0	295
22:00	7	0	0	0	10	77	72	23	2	0	0	0	0	0	191
23:00	0	0	0	2	12	67	50	11	1	0	1	0	0	0	144
Total	254	5	12	30	382	3144	4876	1392	117	5	1	0	0	0	10218

Daily  
 15th Percentile : 35 MPH  
 50th Percentile : 41 MPH  
 85th Percentile : 45 MPH  
 95th Percentile : 48 MPH  
  
 Mean Speed(Average) : 40 MPH  
 10 MPH Pace Speed : 37-46 MPH  
 Number in Pace : 7273  
 Percent in Pace : 71.2%  
 Number of Vehicles > 35 MPH : 9022  
 Percent of Vehicles > 35 MPH : 88.3%

Grand Total	505	10	26	65	825	6120	9373	2812	286	18	1	1	1	2	20045
-------------	-----	----	----	----	-----	------	------	------	-----	----	---	---	---	---	-------

Overall  
 15th Percentile : 35 MPH  
 50th Percentile : 41 MPH  
 85th Percentile : 45 MPH  
 95th Percentile : 48 MPH  
  
 Mean Speed(Average) : 40 MPH  
 10 MPH Pace Speed : 37-46 MPH  
 Number in Pace : 14070  
 Percent in Pace : 70.2%  
 Number of Vehicles > 35 MPH : 17617  
 Percent of Vehicles > 35 MPH : 87.9%

Old Colony Planning Council  
 70 School Street  
 Brockton, MA 02301  
 (508) 583-1833  
 www.ocpcrpa.org

Community: Plymouth  
 Com#\_UR/FC: 239\_U6  
 Recorder #: Jamar #15  
 Layout: L6 Basic (2')

Station ID:  
 Site Code: 239  
 Date Start: 25-May-11  
 Date End: 26-May-11  
 Long Pond Rd, south of Clark Rd

SB

Start Time	Bikes	Cars & Trailers	2 Axle Long	Buses	2 Axle 6 Tire	3 Axle Single	4 Axle Single	<5 Axl Double	5 Axle Double	>6 Axl Double	<6 Axl Multi	6 Axle Multi	>6 Axl Multi	Total	Truck Total
05/25/11	0	32	4	0	1	0	0	0	0	0	0	0	0	37	1
01:00	0	23	8	0	0	0	0	0	0	0	0	0	0	31	0
02:00	0	4	3	0	0	0	0	0	0	0	0	0	0	7	0
03:00	0	7	0	0	0	0	0	0	0	0	0	0	0	7	0
04:00	0	5	0	0	0	0	0	0	0	0	0	0	0	5	0
05:00	0	11	4	0	0	0	0	0	0	0	0	0	0	15	0
06:00	0	24	12	2	3	1	0	0	0	0	0	0	0	42	6
07:00	1	93	41	10	11	1	0	0	0	0	0	0	0	157	22
08:00	1	111	55	11	12	4	0	1	0	0	0	0	0	195	28
09:00	3	106	32	0	7	1	1	0	0	0	0	0	0	150	9
10:00	3	127	40	5	11	2	0	2	2	0	0	0	0	192	22
11:00	2	190	67	8	9	0	0	1	0	0	0	0	0	277	18
12 PM	4	206	77	13	14	1	0	1	0	0	0	0	0	316	29
13:00	5	200	68	0	7	0	0	0	0	0	0	0	0	280	7
14:00	1	174	60	0	10	0	0	0	2	0	0	0	0	247	12
15:00	5	299	114	1	11	3	0	1	0	0	0	0	0	434	16
16:00	8	357	116	1	33	1	0	1	0	0	0	0	0	517	36
17:00	3	413	101	0	19	3	0	1	0	0	0	0	0	540	23
18:00	7	327	93	0	18	0	0	1	0	0	0	0	0	446	19
19:00	6	254	76	1	20	0	0	0	0	0	0	0	0	357	21
20:00	3	203	54	0	10	0	0	0	0	0	0	0	0	270	10
21:00	0	162	20	0	6	0	0	0	0	0	0	0	0	188	6
22:00	1	94	18	0	0	0	0	0	0	0	0	0	0	113	0
23:00	1	94	20	0	3	0	0	1	0	0	0	0	0	119	4
Total	54	3516	1083	52	205	17	1	10	4	0	0	0	0	4942	289
Percent	1.1%	71.1%	21.9%	1.1%	4.1%	0.3%	0.0%	0.2%	0.1%	0.0%	0.0%	0.0%	0.0%		
AM Peak	09:00	11:00	11:00	08:00	08:00	08:00	09:00	10:00	10:00					11:00	08:00
Vol.	3	190	67	11	12	4	1	2	2					277	28
PM Peak	16:00	17:00	16:00	12:00	16:00	15:00	12:00	14:00						17:00	16:00
Vol.	8	413	116	13	33	3	1	2						540	36

Old Colony Planning Council  
 70 School Street  
 Brockton, MA 02301  
 (508) 583-1833  
 www.ocpcrpa.org

Community: Plymouth  
 Com#\_UR/FC: 239\_U6  
 Recorder #: Jamar #15  
 Layout: L6 Basic (2')

Station ID:  
 Site Code: 239  
 Date Start: 25-May-11  
 Date End: 26-May-11  
 Long Pond Rd, south of Clark Rd

SB

Start Time	Bikes	Cars & Trailers	2 Axle Long	Buses	2 Axle 6 Tire	3 Axle Single	4 Axle Single	<5 Axl Double	5 Axle Double	>6 Axl Double	<6 Axl Multi	6 Axle Multi	>6 Axl Multi	Total	Truck Total
05/26/11	1	35	8	0	1	0	0	0	0	0	0	0	0	45	1
01:00	0	16	2	0	0	0	0	0	0	0	0	0	0	18	0
02:00	0	14	2	0	0	0	0	0	0	0	0	0	0	16	0
03:00	0	6	2	0	0	0	0	0	0	0	0	0	0	8	0
04:00	0	7	0	0	1	1	0	0	0	0	0	0	0	9	2
05:00	0	9	6	0	2	0	0	0	0	0	0	0	0	17	2
06:00	0	25	8	5	1	0	0	0	0	0	0	0	0	39	6
07:00	0	125	40	11	9	0	0	1	1	0	0	0	0	187	22
08:00	5	103	58	11	6	5	0	0	1	0	0	0	0	189	23
09:00	3	117	46	0	9	1	0	2	0	0	0	0	0	178	12
10:00	1	125	46	0	8	0	0	1	0	0	0	0	0	181	9
11:00	6	135	59	1	10	3	0	1	0	0	0	0	0	215	15
12 PM	3	166	61	2	7	0	0	0	3	0	0	0	0	242	12
13:00	3	205	69	2	13	0	0	0	0	0	0	0	0	292	15
14:00	4	253	99	14	13	0	0	0	0	0	0	0	0	383	27
15:00	5	285	114	12	20	1	0	0	0	0	0	0	0	437	33
16:00	9	302	107	1	21	1	0	0	0	0	0	0	0	441	23
17:00	3	396	107	0	20	0	0	1	0	0	0	0	0	527	21
18:00	4	384	108	0	20	1	0	0	0	0	0	0	0	517	21
19:00	6	304	92	1	12	0	0	2	0	0	0	0	0	417	15
20:00	0	279	60	0	17	2	0	1	0	0	0	0	0	359	20
21:00	0	182	31	0	4	0	0	0	0	0	0	0	0	217	4
22:00	1	106	30	0	5	0	0	1	0	0	0	0	0	143	6
23:00	1	77	33	0	1	0	0	0	0	0	0	0	0	112	1
Total	55	3656	1188	60	200	15	0	10	5	0	0	0	0	5189	290
Percent	1.1%	70.5%	22.9%	1.2%	3.9%	0.3%	0.0%	0.2%	0.1%	0.0%	0.0%	0.0%	0.0%		
AM Peak	11:00	11:00	11:00	07:00	11:00	08:00		09:00	07:00					11:00	08:00
Vol.	6	135	59	11	10	5		2	1					215	23
PM Peak	16:00	17:00	15:00	14:00	16:00	20:00		19:00	12:00					17:00	15:00
Vol.	9	396	114	14	21	2		2	3					527	33
Grand Total	109	7172	2271	112	405	32	1	20	9	0	0	0	0	10131	579
Percent		70.8%	22.4%	1.1%	4.0%	0.3%	0.0%	0.2%	0.1%	0.0%	0.0%	0.0%	0.0%		5.7%

Old Colony Planning Council  
 70 School Street  
 Brockton, MA 02301  
 (508) 583-1833  
 www.ocpcrpa.org

Community: Plymouth  
 Com#\_UR/FC: 239\_U6  
 Recorder #: Jamar #15  
 Layout: L6 Basic (2')

Station ID:  
 Site Code: 239  
 Date Start: 25-May-11  
 Date End: 26-May-11  
 Long Pond Rd, south of Clark Rd

NB

Start Time	Bikes	Cars & Trailers	2 Axle Long	Buses	2 Axle 6 Tire	3 Axle Single	4 Axle Single	<5 Axl Double	5 Axle Double	>6 Axl Double	<6 Axl Multi	6 Axle Multi	>6 Axl Multi	Total	Truck Total
05/25/11	0	7	0	0	0	0	0	0	0	0	0	0	0	7	0
01:00	0	7	0	0	1	0	0	0	0	0	0	0	0	8	1
02:00	0	5	1	0	0	0	0	0	0	0	0	0	0	6	0
03:00	0	10	1	0	1	0	0	0	0	0	0	0	0	12	1
04:00	1	41	12	0	2	0	0	0	0	0	0	0	0	56	2
05:00	1	146	61	0	12	0	0	0	0	0	0	0	0	220	12
06:00	5	280	105	6	14	0	0	1	0	0	0	0	0	411	21
07:00	7	518	136	15	14	1	0	3	0	0	0	0	0	694	33
08:00	1	368	93	11	13	1	0	0	0	0	0	0	0	487	25
09:00	2	205	64	0	7	3	0	2	0	0	0	0	0	283	12
10:00	4	159	58	1	5	0	0	1	0	0	0	0	0	228	7
11:00	1	155	46	13	14	3	0	0	1	0	0	0	0	233	31
12 PM	1	187	65	0	9	1	0	0	0	0	0	0	0	263	10
13:00	3	205	66	6	3	0	0	1	0	0	0	0	0	284	10
14:00	5	200	54	0	5	0	0	0	0	0	0	0	0	264	5
15:00	4	197	62	0	9	2	0	0	0	0	0	0	0	274	11
16:00	5	238	70	0	6	0	0	0	0	0	0	0	0	319	6
17:00	7	182	51	0	6	1	0	2	1	0	0	0	0	250	10
18:00	6	132	45	0	9	0	0	0	0	0	0	0	0	192	9
19:00	2	104	27	1	6	1	0	0	0	0	0	0	0	141	8
20:00	1	72	18	0	3	0	0	0	0	0	0	0	0	94	3
21:00	1	33	11	0	2	0	0	0	0	0	0	0	0	47	2
22:00	0	41	9	0	0	0	0	0	0	0	0	0	0	50	0
23:00	1	24	7	0	0	0	0	0	0	0	0	0	0	32	0
Total	58	3516	1062	53	141	13	0	10	2	0	0	0	0	4855	219
Percent	1.2%	72.4%	21.9%	1.1%	2.9%	0.3%	0.0%	0.2%	0.0%	0.0%	0.0%	0.0%	0.0%		
AM Peak	07:00	07:00	07:00	07:00	06:00	09:00		07:00	11:00					07:00	07:00
Vol.	7	518	136	15	14	3		3	1					694	33
PM Peak	17:00	16:00	16:00	13:00	12:00	15:00		17:00	17:00					16:00	15:00
Vol.	7	238	70	6	9	2		2	1					319	11





Old Colony Planning Council  
 70 School Street  
 Brockton, MA 02301  
 (508) 583-1833  
 www.ocpcrpa.org

Community: Plymouth  
 Com#\_UR/FC: 239\_U6  
 Recorder #: Jamar #15  
 Layout: L6 Basic (2')

Station ID:  
 Site Code: 239  
 Date Start: 25-May-11  
 Date End: 26-May-11  
 Long Pond Rd, south of Clark Rd

SB, NB

Start Time	Bikes	Cars & Trailers	2 Axle Long	Buses	2 Axle 6 Tire	3 Axle Single	4 Axle Single	<5 Axl Double	5 Axle Double	>6 Axl Double	<6 Axl Multi	6 Axle Multi	>6 Axl Multi	Total	Truck Total
05/25/11	0	39	4	0	1	0	0	0	0	0	0	0	0	44	1
01:00	0	30	8	0	1	0	0	0	0	0	0	0	0	39	1
02:00	0	9	4	0	0	0	0	0	0	0	0	0	0	13	0
03:00	0	17	1	0	1	0	0	0	0	0	0	0	0	19	1
04:00	1	46	12	0	2	0	0	0	0	0	0	0	0	61	2
05:00	1	157	65	0	12	0	0	0	0	0	0	0	0	235	12
06:00	5	304	117	8	17	1	0	1	0	0	0	0	0	453	27
07:00	8	611	177	25	25	2	0	3	0	0	0	0	0	851	55
08:00	2	479	148	22	25	5	0	1	0	0	0	0	0	682	53
09:00	5	311	96	0	14	4	1	2	0	0	0	0	0	433	21
10:00	7	286	98	6	16	2	0	3	2	0	0	0	0	420	29
11:00	3	345	113	21	23	3	0	1	1	0	0	0	0	510	49
12 PM	5	393	142	13	23	2	0	1	0	0	0	0	0	579	39
13:00	8	405	134	6	10	0	0	1	0	0	0	0	0	564	17
14:00	6	374	114	0	15	0	0	0	2	0	0	0	0	511	17
15:00	9	496	176	1	20	5	0	1	0	0	0	0	0	708	27
16:00	13	595	186	1	39	1	0	1	0	0	0	0	0	836	42
17:00	10	595	152	0	25	4	0	3	1	0	0	0	0	790	33
18:00	13	459	138	0	27	0	0	1	0	0	0	0	0	638	28
19:00	8	358	103	2	26	1	0	0	0	0	0	0	0	498	29
20:00	4	275	72	0	13	0	0	0	0	0	0	0	0	364	13
21:00	1	195	31	0	8	0	0	0	0	0	0	0	0	235	8
22:00	1	135	27	0	0	0	0	0	0	0	0	0	0	163	0
23:00	2	118	27	0	3	0	0	1	0	0	0	0	0	151	4
Total	112	7032	2145	105	346	30	1	20	6	0	0	0	0	9797	508
Percent	1.1%	71.8%	21.9%	1.1%	3.5%	0.3%	0.0%	0.2%	0.1%	0.0%	0.0%	0.0%	0.0%		
AM Peak	07:00	07:00	07:00	07:00	07:00	08:00	09:00	07:00	10:00					07:00	07:00
Vol.	8	611	177	25	25	5	1	3	2					851	55
PM Peak	16:00	16:00	16:00	12:00	16:00	15:00		17:00	14:00					16:00	16:00
Vol.	13	595	186	13	39	5		3	2					836	42

Old Colony Planning Council  
 70 School Street  
 Brockton, MA 02301  
 (508) 583-1833  
 www.ocpcrpa.org

Community: Plymouth  
 Com#\_UR/FC: 239\_U6  
 Recorder #: Jamar #15  
 Layout: L6 Basic (2')

Station ID:  
 Site Code: 239  
 Date Start: 25-May-11  
 Date End: 26-May-11  
 Long Pond Rd, south of Clark Rd

SB, NB	Start Time	Bikes	Cars & Trailers	2 Axle Long	Buses	2 Axle 6 Tire	3 Axle Single	4 Axle Single	<5 Axl Double	5 Axle Double	>6 Axl Double	<6 Axl Multi	6 Axle Multi	>6 Axl Multi	Total	Truck Total
	05/26/11	1	43	10	0	1	0	0	0	0	0	0	0	0	55	1
	01:00	0	18	2	0	0	0	0	0	0	0	0	0	0	20	0
	02:00	0	17	2	0	1	0	0	0	0	0	0	0	0	20	1
	03:00	1	19	4	0	0	0	0	0	0	0	0	0	0	24	0
	04:00	1	46	15	0	5	1	0	0	0	0	0	0	0	68	6
	05:00	1	151	65	0	16	0	0	1	0	0	0	0	0	234	17
	06:00	9	305	105	12	12	0	0	1	0	0	0	0	0	444	25
	07:00	7	647	176	26	31	0	0	2	2	0	0	0	0	891	61
	08:00	6	467	152	21	15	8	0	0	1	0	0	0	0	670	45
	09:00	4	323	124	3	19	2	0	3	0	0	0	1	0	479	28
	10:00	3	300	106	1	12	3	0	1	0	0	0	0	0	426	17
	11:00	9	308	126	2	14	4	0	2	0	0	0	0	0	465	22
	12 PM	9	315	117	3	10	1	0	1	3	0	0	0	0	459	18
	13:00	3	371	127	3	19	1	0	1	0	0	0	0	0	525	24
	14:00	7	404	161	24	26	0	0	1	0	0	0	0	0	623	51
	15:00	9	520	189	14	23	1	0	1	0	0	0	0	0	757	39
	16:00	13	515	185	6	29	3	0	0	0	0	0	0	0	751	38
	17:00	4	590	146	0	27	1	0	2	0	0	0	0	0	770	30
	18:00	6	604	171	0	30	2	0	1	0	0	0	0	0	814	33
	19:00	12	407	127	1	13	0	0	2	1	0	0	0	0	563	17
	20:00	0	396	92	0	19	2	0	2	0	0	0	0	0	511	23
	21:00	1	250	38	0	6	0	0	0	0	0	0	0	0	295	6
	22:00	1	140	40	0	6	0	0	1	0	0	0	0	0	188	7
	23:00	1	102	37	1	2	0	0	1	0	0	0	0	0	144	4
	Total	108	7258	2317	117	336	29	0	23	7	0	0	1	0	10196	513
	Percent	1.1%	71.2%	22.7%	1.1%	3.3%	0.3%	0.0%	0.2%	0.1%	0.0%	0.0%	0.0%	0.0%		
AM Peak	06:00	07:00	07:00	07:00	07:00	07:00	08:00		09:00	07:00			09:00		07:00	07:00
Vol.	9	647	176	26	31	8		3	2			1		891	61	
PM Peak	16:00	18:00	15:00	14:00	18:00	16:00		17:00	12:00					18:00	14:00	
Vol.	13	604	189	24	30	3		2	3					814	51	
Grand Total		220	14290	4462	222	682	59	1	43	13	0	0	1	0	19993	1021
Percent			71.5%	22.3%	1.1%	3.4%	0.3%	0.0%	0.2%	0.1%	0.0%	0.0%	0.0%	0.0%		5.1%

**2011 Weekend Traffic Data**  
**Long Pond Road, South of Clark Road**

Old Colony Planning Council  
 70 School Street  
 Brockton, MA 02301  
 (508) 583-1833  
 www.ocpcrpa.org

Community: Plymouth  
 Com#\_UR/FC: 239\_U6  
 Recorder #: Jamar #15  
 Layout: L6 Basic (2')

Station ID:  
 Site Code: 239  
 Date Start: 28-May-11  
 Date End: 29-May-11  
 Long Pond Rd, south of Clark Rd

Start Time	23-May-11		Tue		Wed		Thu		Fri		Sat		Sun		Week Average	
	SB	NB	SB	NB	SB	NB	SB	NB	SB	NB	SB	NB	SB	NB	SB	NB
12:00 AM	*	*	*	*	*	*	*	*	*	*	104	27	78	37	91	32
01:00	*	*	*	*	*	*	*	*	*	*	51	22	55	17	53	20
02:00	*	*	*	*	*	*	*	*	*	*	30	11	18	10	24	10
03:00	*	*	*	*	*	*	*	*	*	*	13	11	18	15	16	13
04:00	*	*	*	*	*	*	*	*	*	*	12	24	7	17	10	20
05:00	*	*	*	*	*	*	*	*	*	*	7	60	9	35	8	48
06:00	*	*	*	*	*	*	*	*	*	*	36	138	17	82	26	110
07:00	*	*	*	*	*	*	*	*	*	*	91	220	45	117	68	168
08:00	*	*	*	*	*	*	*	*	*	*	127	341	96	170	112	256
09:00	*	*	*	*	*	*	*	*	*	*	204	318	121	241	162	280
10:00	*	*	*	*	*	*	*	*	*	*	276	354	175	322	226	338
11:00	*	*	*	*	*	*	*	*	*	*	342	341	313	334	328	338
12:00 PM	*	*	*	*	*	*	*	*	*	*	325	302	358	303	342	302
01:00	*	*	*	*	*	*	*	*	*	*	448	288	362	315	405	302
02:00	*	*	*	*	*	*	*	*	*	*	390	262	347	271	368	266
03:00	*	*	*	*	*	*	*	*	*	*	382	260	351	252	366	256
04:00	*	*	*	*	*	*	*	*	*	*	359	232	325	246	342	239
05:00	*	*	*	*	*	*	*	*	*	*	349	241	279	205	314	223
06:00	*	*	*	*	*	*	*	*	*	*	302	211	251	209	276	210
07:00	*	*	*	*	*	*	*	*	*	*	229	176	219	180	224	178
08:00	*	*	*	*	*	*	*	*	*	*	207	160	203	167	205	164
09:00	*	*	*	*	*	*	*	*	*	*	168	120	168	118	168	119
10:00	*	*	*	*	*	*	*	*	*	*	159	99	124	97	142	98
11:00	*	*	*	*	*	*	*	*	*	*	119	50	96	76	108	63
Total	0	0	0	0	0	0	0	0	0	0	4730	4268	4035	3836	4384	4053
Day	0	0	0	0	0	0	0	0	0	0	8998	8998	7871	7871	8437	8437
AM Peak											11:00	10:00	11:00	11:00	11:00	10:00
Vol.											342	354	313	334	328	338
PM Peak											13:00	12:00	13:00	13:00	13:00	12:00
Vol.											448	302	362	315	405	302
Comb. Total	0	0	0	0	0	0	0	0	0	0	8998	8998	7871	7871	8437	8437

Old Colony Planning Council  
 70 School Street  
 Brockton, MA 02301  
 (508) 583-1833  
 www.ocpcrpa.org

Community: Plymouth  
 Com#\_UR/FC: 239\_U6  
 Recorder #: Jamar #15  
 Layout: L6 Basic (2')

Station ID:  
 Site Code: 239  
 Date Start: 28-May-11  
 Date End: 29-May-11  
 Long Pond Rd, south of Clark Rd

Start Time	28-May-1 Sat		SB		NB		Combined		29-May Sun		SB		NB		Combined	
	A.M.	P.M.	A.M.	P.M.	A.M.	P.M.	A.M.	P.M.	A.M.	P.M.	A.M.	P.M.	A.M.	P.M.	A.M.	P.M.
12:00	31	81	8	75	39	156	22	76	13	56	35	132				
12:15	36	71	6	80	42	151	25	88	10	81	35	169				
12:30	15	77	6	79	21	156	17	79	7	97	24	176				
12:45	22	96	7	68	29	164	14	115	7	69	21	184				
01:00	20	105	8	74	28	179	22	89	5	83	27	172				
01:15	15	121	5	67	20	188	8	84	6	67	14	151				
01:30	5	133	7	80	12	213	10	103	1	86	11	189				
01:45	11	89	2	67	13	156	15	86	5	79	20	165				
02:00	7	90	5	53	12	143	6	93	4	73	10	166				
02:15	5	105	2	68	7	173	1	79	1	51	2	130				
02:30	7	96	1	79	8	175	8	89	1	72	9	161				
02:45	11	99	3	62	14	161	3	86	4	75	7	161				
03:00	5	100	3	64	8	164	4	87	5	67	9	154				
03:15	3	94	3	68	6	162	6	96	2	52	8	148				
03:30	2	102	4	66	6	168	5	71	6	62	11	133				
03:45	3	86	1	62	4	148	3	97	2	71	5	168				
04:00	4	94	4	58	8	152	2	69	3	67	5	136				
04:15	4	94	5	53	9	147	2	91	3	63	5	154				
04:30	2	88	10	69	12	157	2	71	4	63	6	134				
04:45	2	83	5	52	7	135	1	94	7	53	8	147				
05:00	2	97	10	59	12	156	3	76	5	48	8	124				
05:15	1	90	9	69	10	159	0	84	8	56	8	140				
05:30	3	83	14	58	17	141	5	69	10	49	15	118				
05:45	1	79	27	55	28	134	1	50	12	52	13	102				
06:00	6	83	17	54	23	137	1	67	9	58	10	125				
06:15	11	71	32	62	43	133	3	50	23	71	26	121				
06:30	8	79	51	40	59	119	5	66	24	42	29	108				
06:45	11	69	38	55	49	124	8	68	26	38	34	106				
07:00	16	65	44	53	60	118	3	42	17	62	20	104				
07:15	26	60	50	41	76	101	9	59	26	52	35	111				
07:30	26	54	70	36	96	90	20	60	32	33	52	93				
07:45	23	50	56	46	79	96	13	58	42	33	55	91				
08:00	28	55	73	39	101	94	13	45	25	38	38	83				
08:15	24	60	77	37	101	97	24	54	49	44	73	98				
08:30	32	43	85	45	117	88	31	55	56	51	87	106				
08:45	43	49	106	39	149	88	28	49	40	34	68	83				
09:00	35	52	79	42	114	94	28	39	42	32	70	71				
09:15	49	40	76	28	125	68	27	43	50	24	77	67				
09:30	54	39	74	33	128	72	30	47	79	25	109	72				
09:45	66	37	89	17	155	54	36	39	70	37	106	76				
10:00	66	45	77	21	143	66	36	28	83	21	119	49				
10:15	66	35	95	24	161	59	47	34	78	27	125	61				
10:30	70	53	85	27	155	80	47	31	90	25	137	56				
10:45	74	26	97	27	171	53	45	31	71	24	116	55				
11:00	82	39	89	18	171	57	66	29	72	25	138	54				
11:15	90	35	72	13	162	48	83	25	78	23	161	48				
11:30	87	25	92	15	179	40	84	24	99	17	183	41				
11:45	83	20	88	4	171	24	80	18	85	11	165	29				
Total	1293	3437	1867	2401	3160	5838	952	3083	1397	2439	2349	5522				
Day Total	0.0%	4730	4268	8998	4035	3836	7871									
% Total	0.0%	14.4%	38.2%	20.7%	26.7%	12.1%	39.2%	17.7%	31.0%							
Peak	11:00	00:45	10:15	12:00	10:45	00:45	11:00	00:45	11:00	00:15	11:00	00:15				
Vol.	342	455	366	302	683	744	313	391	334	330	647	701				
P.H.F.	0.950	0.855	0.943	0.944	0.954	0.873	0.932	0.850	0.843	0.851	0.884	0.952				

Old Colony Planning Council  
 70 School Street  
 Brockton, MA 02301  
 (508) 583-1833  
 www.ocpcrpa.org

Community: Plymouth  
 Com#\_UR/FC: 239\_U6  
 Recorder #: Jamar #15  
 Layout: L6 Basic (2')

Station ID:  
 Site Code: 239  
 Date Start: 28-May-11  
 Date End: 29-May-11  
 Long Pond Rd, south of Clark Rd

Start Time	23-May-11 Mon	24-May-11 Tue	25-May-11 Wed	26-May-11 Thu	27-May-11 Fri	28-May-11 Sat	29-May-11 Sun	Week Average
12:00 AM	*	*	*	*	*	131	115	123
01:00	*	*	*	*	*	73	72	72
02:00	*	*	*	*	*	41	28	34
03:00	*	*	*	*	*	24	33	28
04:00	*	*	*	*	*	36	24	30
05:00	*	*	*	*	*	67	44	56
06:00	*	*	*	*	*	174	99	136
07:00	*	*	*	*	*	311	162	236
08:00	*	*	*	*	*	468	266	367
09:00	*	*	*	*	*	522	362	442
10:00	*	*	*	*	*	630	497	564
11:00	*	*	*	*	*	<b>683</b>	<b>647</b>	<b>665</b>
12:00 PM	*	*	*	*	*	627	661	644
01:00	*	*	*	*	*	<b>736</b>	<b>677</b>	<b>706</b>
02:00	*	*	*	*	*	652	618	635
03:00	*	*	*	*	*	642	603	622
04:00	*	*	*	*	*	591	571	581
05:00	*	*	*	*	*	590	484	537
06:00	*	*	*	*	*	513	460	486
07:00	*	*	*	*	*	405	399	402
08:00	*	*	*	*	*	367	370	368
09:00	*	*	*	*	*	288	286	287
10:00	*	*	*	*	*	258	221	240
11:00	*	*	*	*	*	169	172	170
Total	0	0	0	0	0	8998	7871	8431
Percentage	0.0%	0.0%	0.0%	0.0%	0.0%	106.7%	93.4%	
AM Peak Vol.						11:00 683	11:00 647	11:00 665
PM Peak Vol.						13:00 736	13:00 677	13:00 706

Old Colony Planning Council  
 70 School Street  
 Brockton, MA 02301  
 (508) 583-1833  
 www.ocpcrpa.org

Community: Plymouth  
 Com#\_UR/FC: 239\_U6  
 Recorder #: Jamar #15  
 Layout: L6 Basic (2')

Station ID:  
 Site Code: 239  
 Date Start: 28-May-11  
 Date End: 29-May-11  
 Long Pond Rd, south of Clark Rd

SB

Start Time	1 15	16 20	21 25	26 30	31 35	36 40	41 45	46 50	51 55	56 60	61 65	66 70	71 75	76 999	Total
05/28/11	0	0	0	3	16	42	36	7	0	0	0	0	0	0	104
01:00	0	0	1	0	3	27	17	3	0	0	0	0	0	0	51
02:00	0	0	0	0	3	14	8	5	0	0	0	0	0	0	30
03:00	0	0	0	0	1	6	2	4	0	0	0	0	0	0	13
04:00	0	0	0	0	2	4	4	2	0	0	0	0	0	0	12
05:00	0	0	0	1	1	1	2	2	0	0	0	0	0	0	7
06:00	0	0	0	0	0	8	11	13	4	0	0	0	0	0	36
07:00	4	0	0	1	4	24	31	22	5	0	0	0	0	0	91
08:00	2	0	1	2	6	35	51	24	6	0	0	0	0	0	127
09:00	7	0	0	0	2	53	104	34	4	0	0	0	0	0	204
10:00	2	0	0	0	7	81	127	49	9	0	0	0	1	0	276
11:00	11	0	0	0	8	103	163	51	5	1	0	0	0	0	342
12 PM	10	0	0	0	9	93	150	52	10	1	0	0	0	0	325
13:00	16	1	2	1	11	113	218	77	8	1	0	0	0	0	448
14:00	10	0	0	0	21	130	156	68	5	0	0	0	0	0	390
15:00	14	0	0	2	12	86	192	67	9	0	0	0	0	0	382
16:00	16	0	0	0	6	89	170	73	5	0	0	0	0	0	359
17:00	10	0	0	0	5	75	172	78	9	0	0	0	0	0	349
18:00	6	0	0	1	6	83	134	59	10	0	1	2	0	0	302
19:00	3	0	0	0	9	75	103	32	7	0	0	0	0	0	229
20:00	5	0	0	6	28	87	75	5	1	0	0	0	0	0	207
21:00	1	0	0	4	21	48	77	12	5	0	0	0	0	0	168
22:00	2	0	0	0	12	64	65	13	3	0	0	0	0	0	159
23:00	0	0	0	2	11	54	34	16	2	0	0	0	0	0	119
Total	119	1	4	23	204	1395	2102	768	107	3	1	2	1	0	4730

Daily  
 15th Percentile : 35 MPH  
 50th Percentile : 41 MPH  
 85th Percentile : 46 MPH  
 95th Percentile : 49 MPH  
  
 Mean Speed(Average) : 41 MPH  
 10 MPH Pace Speed : 37-46 MPH  
 Number in Pace : 3206  
 Percent in Pace : 67.8%  
 Number of Vehicles > 35 MPH : 4152  
 Percent of Vehicles > 35 MPH : 87.8%

Old Colony Planning Council  
 70 School Street  
 Brockton, MA 02301  
 (508) 583-1833  
 www.ocpcrpa.org

Community: Plymouth  
 Com#\_UR/FC: 239\_U6  
 Recorder #: Jamar #15  
 Layout: L6 Basic (2')

Station ID:  
 Site Code: 239  
 Date Start: 28-May-11  
 Date End: 29-May-11  
 Long Pond Rd, south of Clark Rd

SB

Start Time	1 15	16 20	21 25	26 30	31 35	36 40	41 45	46 50	51 55	56 60	61 65	66 70	71 75	76 999	Total
05/29/11	0	0	0	0	4	30	26	16	2	0	0	0	0	0	78
01:00	0	0	0	0	7	18	21	6	2	1	0	0	0	0	55
02:00	0	0	0	0	3	4	9	2	0	0	0	0	0	0	18
03:00	0	0	0	0	3	3	11	1	0	0	0	0	0	0	18
04:00	0	0	0	0	0	4	1	0	2	0	0	0	0	0	7
05:00	0	0	0	0	0	2	5	1	1	0	0	0	0	0	9
06:00	0	0	0	0	1	1	12	3	0	0	0	0	0	0	17
07:00	2	0	0	1	2	10	14	13	3	0	0	0	0	0	45
08:00	1	0	0	1	5	24	42	15	6	2	0	0	0	0	96
09:00	4	0	0	0	6	26	52	29	3	0	1	0	0	0	121
10:00	5	0	0	0	13	44	88	24	1	0	0	0	0	0	175
11:00	11	0	0	0	18	82	144	47	10	1	0	0	0	0	313
12 PM	10	0	0	0	17	117	150	57	7	0	0	0	0	0	358
13:00	9	1	3	1	17	103	178	43	6	1	0	0	0	0	362
14:00	5	0	0	0	10	72	176	71	13	0	0	0	0	0	347
15:00	10	0	0	0	7	86	190	54	4	0	0	0	0	0	351
16:00	10	0	0	2	12	81	155	55	9	1	0	0	0	0	325
17:00	3	0	0	0	5	57	151	58	5	0	0	0	0	0	279
18:00	2	0	0	0	11	74	97	58	9	0	0	0	0	0	251
19:00	4	0	0	1	13	63	100	32	5	1	0	0	0	0	219
20:00	4	0	2	2	5	80	88	20	2	0	0	0	0	0	203
21:00	1	0	0	3	16	69	62	14	3	0	0	0	0	0	168
22:00	1	0	1	6	31	48	27	8	2	0	0	0	0	0	124
23:00	0	0	0	0	3	38	37	15	0	2	1	0	0	0	96
Total	82	1	6	17	209	1136	1836	642	95	9	2	0	0	0	4035

Daily  
 15th Percentile : 35 MPH  
 50th Percentile : 41 MPH  
 85th Percentile : 46 MPH  
 95th Percentile : 49 MPH  
  
 Mean Speed(Average) : 41 MPH  
 10 MPH Pace Speed : 37-46 MPH  
 Number in Pace : 2743  
 Percent in Pace : 68.0%  
 Number of Vehicles > 35 MPH : 3551  
 Percent of Vehicles > 35 MPH : 88.0%

Grand Total	201	2	10	40	413	2531	3938	1410	202	12	3	2	1	0	8765
-------------	-----	---	----	----	-----	------	------	------	-----	----	---	---	---	---	------

Overall  
 15th Percentile : 35 MPH  
 50th Percentile : 41 MPH  
 85th Percentile : 46 MPH  
 95th Percentile : 49 MPH  
  
 Mean Speed(Average) : 41 MPH  
 10 MPH Pace Speed : 37-46 MPH  
 Number in Pace : 5949  
 Percent in Pace : 67.9%  
 Number of Vehicles > 35 MPH : 7703  
 Percent of Vehicles > 35 MPH : 87.9%



Old Colony Planning Council  
 70 School Street  
 Brockton, MA 02301  
 (508) 583-1833  
 www.ocpcrpa.org

Community: Plymouth  
 Com#\_UR/FC: 239\_U6  
 Recorder #: Jamar #15  
 Layout: L6 Basic (2')

Station ID:  
 Site Code: 239  
 Date Start: 28-May-11  
 Date End: 29-May-11  
 Long Pond Rd, south of Clark Rd

NB

Start Time	15	20	25	30	35	40	45	50	55	60	65	70	75	999	Total
05/28/11	0	0	0	1	1	15	5	4	1	0	0	0	0	0	27
01:00	0	0	0	0	2	13	6	1	0	0	0	0	0	0	22
02:00	0	0	0	1	1	2	4	2	1	0	0	0	0	0	11
03:00	0	0	0	0	0	3	6	2	0	0	0	0	0	0	11
04:00	0	0	0	0	2	5	12	5	0	0	0	0	0	0	24
05:00	0	0	0	0	0	14	33	11	2	0	0	0	0	0	60
06:00	0	0	0	0	5	33	76	20	4	0	0	0	0	0	138
07:00	4	0	0	0	0	40	129	40	7	0	0	0	0	0	220
08:00	8	2	1	0	10	71	192	55	2	0	0	0	0	0	341
09:00	6	0	1	5	11	72	179	43	1	0	0	0	0	0	318
10:00	1	0	0	0	1	76	223	49	4	0	0	0	0	0	354
11:00	14	0	0	1	7	92	176	50	1	0	0	0	0	0	341
12 PM	14	0	0	0	0	83	169	34	1	1	0	0	0	0	302
13:00	11	1	0	0	2	66	152	54	2	0	0	0	0	0	288
14:00	8	1	1	0	4	73	143	30	2	0	0	0	0	0	262
15:00	16	0	0	0	13	58	130	39	4	0	0	0	0	0	260
16:00	9	0	0	0	2	61	120	33	5	1	0	1	0	0	232
17:00	11	0	0	0	2	55	130	42	1	0	0	0	0	0	241
18:00	8	0	0	1	1	37	133	31	0	0	0	0	0	0	211
19:00	2	0	1	1	6	60	82	21	3	0	0	0	0	0	176
20:00	4	0	0	0	9	72	60	13	1	1	0	0	0	0	160
21:00	1	0	0	0	1	43	67	8	0	0	0	0	0	0	120
22:00	2	0	0	0	9	25	55	6	2	0	0	0	0	0	99
23:00	2	0	0	0	2	22	20	3	1	0	0	0	0	0	50
Total	121	4	4	10	91	1091	2302	596	45	3	0	1	0	0	4268

Daily  
 15th Percentile : 36 MPH  
 50th Percentile : 41 MPH  
 85th Percentile : 45 MPH  
 95th Percentile : 48 MPH  
  
 Mean Speed(Average) : 41 MPH  
 10 MPH Pace Speed : 38-47 MPH  
 Number in Pace : 3123  
 Percent in Pace : 73.2%  
 Number of Vehicles > 35 MPH : 3829  
 Percent of Vehicles > 35 MPH : 89.7%

Community: Plymouth  
 Com#\_UR/FC: 239\_U6  
 Recorder #: Jamar #15  
 Layout: L6 Basic (2')

Station ID:  
 Site Code: 239  
 Date Start: 28-May-11  
 Date End: 29-May-11  
 Long Pond Rd, south of Clark Rd

NB

Start Time	15	16	20	21	25	26	30	31	35	36	40	41	45	46	50	51	55	56	60	61	65	66	70	71	75	76	999	Total
05/29/11	0	0	0	0	0	0	0	4	17	11	5	0	0	0	0	0	0	0	0	0	0	0	0	0	0	0	0	37
01:00	0	0	0	0	0	0	0	0	8	8	1	0	0	0	0	0	0	0	0	0	0	0	0	0	0	0	0	17
02:00	0	0	0	0	0	0	0	1	3	3	3	0	0	0	0	0	0	0	0	0	0	0	0	0	0	0	0	10
03:00	0	0	0	0	0	0	0	1	5	6	2	1	0	0	0	0	0	0	0	0	0	0	0	0	0	0	0	15
04:00	0	0	0	0	0	0	0	4	4	4	4	1	0	0	0	0	0	0	0	0	0	0	0	0	0	0	0	17
05:00	0	0	0	0	0	0	0	0	7	18	9	1	0	0	0	0	0	0	0	0	0	0	0	0	0	0	0	35
06:00	0	0	0	0	0	0	0	1	24	41	12	3	1	0	0	0	0	0	0	0	0	0	0	0	0	0	0	82
07:00	0	0	0	0	0	0	0	1	31	66	17	2	0	0	0	0	0	0	0	0	0	0	0	0	0	0	0	117
08:00	1	0	0	0	0	0	0	4	29	103	30	2	1	0	0	0	0	0	0	0	0	0	0	0	0	0	0	170
09:00	8	0	0	0	0	0	0	4	65	129	34	1	0	0	0	0	0	0	0	0	0	0	0	0	0	0	0	241
10:00	3	0	0	0	0	0	0	7	83	185	43	1	0	0	0	0	0	0	0	0	0	0	0	0	0	0	0	322
11:00	6	0	0	0	0	0	0	2	84	175	61	5	1	0	0	0	0	0	0	0	0	0	0	0	0	0	0	334
12 PM	16	0	0	0	0	0	0	3	63	176	43	1	1	0	0	0	0	0	0	0	0	0	0	0	0	0	0	303
13:00	10	0	0	0	0	0	0	6	75	175	44	4	1	0	0	0	0	0	0	0	0	0	0	0	0	0	0	315
14:00	11	0	0	1	1	1	1	1	70	162	23	2	0	0	0	0	0	0	0	0	0	0	0	0	0	0	0	271
15:00	10	0	0	0	0	0	0	7	60	130	40	5	0	0	0	0	0	0	0	0	0	0	0	0	0	0	0	252
16:00	11	0	0	0	0	0	0	4	76	129	22	4	0	0	0	0	0	0	0	0	0	0	0	0	0	0	0	246
17:00	9	1	0	0	0	0	0	2	46	111	34	2	0	0	0	0	0	0	0	0	0	0	0	0	0	0	0	205
18:00	3	0	0	0	0	0	0	17	75	87	26	1	0	0	0	0	0	0	0	0	0	0	0	0	0	0	0	209
19:00	4	0	0	0	0	0	0	1	45	104	23	3	0	0	0	0	0	0	0	0	0	0	0	0	0	0	0	180
20:00	2	0	0	1	0	0	0	8	81	60	15	0	0	0	0	0	0	0	0	0	0	0	0	0	0	0	0	167
21:00	1	0	0	0	0	0	0	3	48	51	10	4	0	0	0	0	0	0	0	0	0	0	0	1	0	0	0	118
22:00	2	0	0	0	1	0	0	2	49	32	9	2	0	0	0	0	0	0	0	0	0	0	0	0	0	0	0	97
23:00	1	0	0	0	0	0	0	7	28	33	7	0	0	0	0	0	0	0	0	0	0	0	0	0	0	0	0	76
Total	98	1	2	2	2	2	2	90	1076	1999	517	45	5	0	0	0	0	0	0	0	0	0	0	1	0	0	0	3836

Daily  
 15th Percentile : 36 MPH  
 50th Percentile : 41 MPH  
 85th Percentile : 45 MPH  
 95th Percentile : 48 MPH  
  
 Mean Speed(Average) : 41 MPH  
 10 MPH Pace Speed : 37-46 MPH  
 Number in Pace : 2807  
 Percent in Pace : 73.2%  
 Number of Vehicles > 35 MPH : 3454  
 Percent of Vehicles > 35 MPH : 90.0%

Grand Total	219	5	6	12	181	2167	4301	1113	90	8	0	1	1	0	0	0	0	0	0	0	0	0	0	0	0	0	0	0	8104
-------------	-----	---	---	----	-----	------	------	------	----	---	---	---	---	---	---	---	---	---	---	---	---	---	---	---	---	---	---	---	------

Overall  
 15th Percentile : 36 MPH  
 50th Percentile : 41 MPH  
 85th Percentile : 45 MPH  
 95th Percentile : 48 MPH  
  
 Mean Speed(Average) : 41 MPH  
 10 MPH Pace Speed : 37-46 MPH  
 Number in Pace : 5921  
 Percent in Pace : 73.1%  
 Number of Vehicles > 35 MPH : 7283  
 Percent of Vehicles > 35 MPH : 89.9%

Old Colony Planning Council  
 70 School Street  
 Brockton, MA 02301  
 (508) 583-1833  
 www.ocpcrpa.org

Community: Plymouth  
 Com#\_UR/FC: 239\_U6  
 Recorder #: Jamar #15  
 Layout: L6 Basic (2')

Station ID:  
 Site Code: 239  
 Date Start: 28-May-11  
 Date End: 29-May-11  
 Long Pond Rd, south of Clark Rd

SB, NB

Start Time	15	20	25	30	35	40	45	50	55	60	65	70	75	999	Total
05/28/11	0	0	0	4	17	57	41	11	1	0	0	0	0	0	131
01:00	0	0	1	0	5	40	23	4	0	0	0	0	0	0	73
02:00	0	0	0	1	4	16	12	7	1	0	0	0	0	0	41
03:00	0	0	0	0	1	9	8	6	0	0	0	0	0	0	24
04:00	0	0	0	0	4	9	16	7	0	0	0	0	0	0	36
05:00	0	0	0	1	1	15	35	13	2	0	0	0	0	0	67
06:00	0	0	0	0	5	41	87	33	8	0	0	0	0	0	174
07:00	8	0	0	1	4	64	160	62	12	0	0	0	0	0	311
08:00	10	2	2	2	16	106	243	79	8	0	0	0	0	0	468
09:00	13	0	1	5	13	125	283	77	5	0	0	0	0	0	522
10:00	3	0	0	0	8	157	350	98	13	0	0	0	1	0	630
11:00	25	0	0	1	15	195	339	101	6	1	0	0	0	0	683
12 PM	24	0	0	0	9	176	319	86	11	2	0	0	0	0	627
13:00	27	2	2	1	13	179	370	131	10	1	0	0	0	0	736
14:00	18	1	1	0	25	203	299	98	7	0	0	0	0	0	652
15:00	30	0	0	2	25	144	322	106	13	0	0	0	0	0	642
16:00	25	0	0	0	8	150	290	106	10	1	0	1	0	0	591
17:00	21	0	0	0	7	130	302	120	10	0	0	0	0	0	590
18:00	14	0	0	2	7	120	267	90	10	0	1	2	0	0	513
19:00	5	0	1	1	15	135	185	53	10	0	0	0	0	0	405
20:00	9	0	0	6	37	159	135	18	2	1	0	0	0	0	367
21:00	2	0	0	4	22	91	144	20	5	0	0	0	0	0	288
22:00	4	0	0	0	21	89	120	19	5	0	0	0	0	0	258
23:00	2	0	0	2	13	76	54	19	3	0	0	0	0	0	169
Total	240	5	8	33	295	2486	4404	1364	152	6	1	3	1	0	8998

Daily  
 15th Percentile : 36 MPH  
 50th Percentile : 41 MPH  
 85th Percentile : 45 MPH  
 95th Percentile : 49 MPH  
  
 Mean Speed(Average) : 41 MPH  
 10 MPH Pace Speed : 37-46 MPH  
 Number in Pace : 6320  
 Percent in Pace : 70.2%  
 Number of Vehicles > 35 MPH : 7982  
 Percent of Vehicles > 35 MPH : 88.7%

Old Colony Planning Council  
 70 School Street  
 Brockton, MA 02301  
 (508) 583-1833  
 www.ocpcrpa.org

Community: Plymouth  
 Com#\_UR/FC: 239\_U6  
 Recorder #: Jamar #15  
 Layout: L6 Basic (2')

Station ID:  
 Site Code: 239  
 Date Start: 28-May-11  
 Date End: 29-May-11  
 Long Pond Rd, south of Clark Rd

SB, NB

Start Time	15	16	21	26	31	36	41	46	51	56	61	66	71	76	999	Total
05/29/11	0	0	0	0	8	47	37	21	2	0	0	0	0	0	0	115
01:00	0	0	0	0	7	26	29	7	2	1	0	0	0	0	0	72
02:00	0	0	0	0	4	7	12	5	0	0	0	0	0	0	0	28
03:00	0	0	0	0	4	8	17	3	1	0	0	0	0	0	0	33
04:00	0	0	0	0	4	8	5	4	3	0	0	0	0	0	0	24
05:00	0	0	0	0	0	9	23	10	2	0	0	0	0	0	0	44
06:00	0	0	0	0	2	25	53	15	3	1	0	0	0	0	0	99
07:00	2	0	0	1	3	41	80	30	5	0	0	0	0	0	0	162
08:00	2	0	0	1	9	53	145	45	8	3	0	0	0	0	0	266
09:00	12	0	0	0	10	91	181	63	4	0	1	0	0	0	0	362
10:00	8	0	0	0	20	127	273	67	2	0	0	0	0	0	0	497
11:00	17	0	0	0	20	166	319	108	15	2	0	0	0	0	0	647
12 PM	26	0	0	0	20	180	326	100	8	1	0	0	0	0	0	661
13:00	19	1	3	1	23	178	353	87	10	2	0	0	0	0	0	677
14:00	16	0	1	1	11	142	338	94	15	0	0	0	0	0	0	618
15:00	20	0	0	0	14	146	320	94	9	0	0	0	0	0	0	603
16:00	21	0	0	2	16	157	284	77	13	1	0	0	0	0	0	571
17:00	12	1	0	0	7	103	262	92	7	0	0	0	0	0	0	484
18:00	5	0	0	0	28	149	184	84	10	0	0	0	0	0	0	460
19:00	8	0	0	1	14	108	204	55	8	1	0	0	0	0	0	399
20:00	6	0	3	2	13	161	148	35	2	0	0	0	0	0	0	370
21:00	2	0	0	3	19	117	113	24	7	0	0	0	1	0	0	286
22:00	3	0	1	7	33	97	59	17	4	0	0	0	0	0	0	221
23:00	1	0	0	0	10	66	70	22	0	2	1	0	0	0	0	172
Total	180	2	8	19	299	2212	3835	1159	140	14	2	0	1	0	0	7871

Daily  
 15th Percentile : 36 MPH  
 50th Percentile : 41 MPH  
 85th Percentile : 45 MPH  
 95th Percentile : 49 MPH  
 Mean Speed(Average) : 41 MPH  
 10 MPH Pace Speed : 37-46 MPH  
 Number in Pace : 5551  
 Percent in Pace : 70.5%  
 Number of Vehicles > 35 MPH : 7004  
 Percent of Vehicles > 35 MPH : 89.0%

Grand Total	420	7	16	52	594	4698	8239	2523	292	20	3	3	2	0	16869
-------------	-----	---	----	----	-----	------	------	------	-----	----	---	---	---	---	-------

Overall  
 15th Percentile : 36 MPH  
 50th Percentile : 41 MPH  
 85th Percentile : 45 MPH  
 95th Percentile : 49 MPH  
 Mean Speed(Average) : 41 MPH  
 10 MPH Pace Speed : 37-46 MPH  
 Number in Pace : 11871  
 Percent in Pace : 70.4%  
 Number of Vehicles > 35 MPH : 14986  
 Percent of Vehicles > 35 MPH : 88.8%

Old Colony Planning Council  
 70 School Street  
 Brockton, MA 02301  
 (508) 583-1833  
 www.ocpcrpa.org

Community: Plymouth  
 Com#\_UR/FC: 239\_U6  
 Recorder #: Jamar #15  
 Layout: L6 Basic (2')

Station ID:  
 Site Code: 239  
 Date Start: 28-May-11  
 Date End: 29-May-11  
 Long Pond Rd, south of Clark Rd

SB

Start Time	Bikes	Cars & Trailers	2 Axle Long	Buses	2 Axle 6 Tire	3 Axle Single	4 Axle Single	<5 Axl Double	5 Axle Double	>6 Axl Double	<6 Axl Multi	6 Axle Multi	>6 Axl Multi	Total	Truck Total
05/28/11	0	82	18	0	4	0	0	0	0	0	0	0	0	104	4
01:00	0	41	9	0	1	0	0	0	0	0	0	0	0	51	1
02:00	0	25	4	0	1	0	0	0	0	0	0	0	0	30	1
03:00	0	10	3	0	0	0	0	0	0	0	0	0	0	13	0
04:00	0	11	1	0	0	0	0	0	0	0	0	0	0	12	0
05:00	0	6	1	0	0	0	0	0	0	0	0	0	0	7	0
06:00	0	26	6	0	4	0	0	0	0	0	0	0	0	36	4
07:00	3	60	17	0	9	2	0	0	0	0	0	0	0	91	11
08:00	1	88	25	0	11	0	0	1	0	0	0	0	0	126	12
09:00	4	138	48	0	13	0	0	0	0	0	0	0	0	203	13
10:00	3	171	79	0	23	0	0	0	0	0	0	0	0	276	23
11:00	3	224	96	2	13	3	0	0	0	0	0	0	0	341	18
12 PM	10	234	70	0	10	0	0	0	0	0	0	0	0	324	10
13:00	5	325	94	0	20	1	0	2	0	0	0	0	0	447	23
14:00	10	271	84	1	20	2	0	2	0	0	0	0	0	390	25
15:00	4	272	83	1	15	1	0	4	0	0	0	0	0	380	21
16:00	7	260	78	0	11	2	0	0	0	0	0	0	0	358	13
17:00	5	255	70	0	15	1	0	0	0	0	0	0	0	346	16
18:00	6	220	67	0	6	0	0	1	0	0	0	0	0	300	7
19:00	4	174	44	0	6	0	0	0	0	0	0	0	0	228	6
20:00	1	152	45	0	8	0	0	0	0	0	0	0	0	206	8
21:00	3	126	30	0	9	0	0	0	0	0	0	0	0	168	9
22:00	2	128	23	0	6	0	0	0	0	0	0	0	0	159	6
23:00	0	88	25	0	6	0	0	0	0	0	0	0	0	119	6
Total	71	3387	1020	4	211	12	0	10	0	0	0	0	0	4715	237
Percent	1.5%	71.8%	21.6%	0.1%	4.5%	0.3%	0.0%	0.2%	0.0%	0.0%	0.0%	0.0%	0.0%		
AM Peak	09:00	11:00	11:00	11:00	10:00	11:00		08:00						11:00	10:00
Vol.	4	224	96	2	23	3		1						341	23
PM Peak	12:00	13:00	13:00	14:00	13:00	14:00		15:00						13:00	14:00
Vol.	10	325	94	1	20	2		4						447	25



Old Colony Planning Council  
 70 School Street  
 Brockton, MA 02301  
 (508) 583-1833  
 www.ocpcrpa.org

Community: Plymouth  
 Com#\_UR/FC: 239\_U6  
 Recorder #: Jamar #15  
 Layout: L6 Basic (2')

Station ID:  
 Site Code: 239  
 Date Start: 28-May-11  
 Date End: 29-May-11  
 Long Pond Rd, south of Clark Rd

NB

Start Time	Bikes	Cars & Trailers	2 Axle Long	Buses	2 Axle 6 Tire	3 Axle Single	4 Axle Single	<5 Axl Double	5 Axle Double	>6 Axl Double	<6 Axl Multi	6 Axle Multi	>6 Axl Multi	Total	Truck Total
05/28/11	0	21	6	0	0	0	0	0	0	0	0	0	0	27	0
01:00	0	21	1	0	0	0	0	0	0	0	0	0	0	22	0
02:00	0	10	1	0	0	0	0	0	0	0	0	0	0	11	0
03:00	0	7	2	0	2	0	0	0	0	0	0	0	0	11	2
04:00	0	19	5	0	0	0	0	0	0	0	0	0	0	24	0
05:00	0	40	19	0	1	0	0	0	0	0	0	0	0	60	1
06:00	0	99	30	0	8	0	0	1	0	0	0	0	0	138	9
07:00	3	148	60	0	8	0	0	1	0	0	0	0	0	220	9
08:00	3	250	71	0	14	3	0	0	0	0	0	0	0	341	17
09:00	2	223	80	1	7	3	0	0	0	0	0	0	0	316	11
10:00	3	250	91	0	10	0	0	0	0	0	0	0	0	354	10
11:00	3	247	67	0	19	1	0	2	0	0	0	0	0	339	22
12 PM	6	194	91	0	10	0	0	0	0	0	0	0	0	301	10
13:00	7	212	60	0	7	0	0	1	0	0	0	0	0	287	8
14:00	1	191	59	1	7	1	0	2	0	0	0	0	0	262	11
15:00	6	186	51	1	14	0	0	1	0	0	0	0	0	259	16
16:00	10	180	36	0	3	1	0	0	0	0	0	0	0	230	4
17:00	4	171	54	0	10	0	0	1	0	0	0	0	0	240	11
18:00	2	161	41	0	6	0	0	0	0	0	0	0	0	210	6
19:00	10	129	33	0	3	0	0	1	0	0	0	0	0	176	4
20:00	0	119	31	0	9	1	0	0	0	0	0	0	0	160	10
21:00	0	95	23	0	2	0	0	0	0	0	0	0	0	120	2
22:00	2	79	16	0	2	0	0	0	0	0	0	0	0	99	2
23:00	0	40	7	0	2	0	0	0	0	0	0	0	0	49	2
Total	62	3092	935	3	144	10	0	10	0	0	0	0	0	4256	167
Percent	1.5%	72.7%	22.0%	0.1%	3.4%	0.2%	0.0%	0.2%	0.0%	0.0%	0.0%	0.0%	0.0%		
AM Peak	07:00	08:00	10:00	09:00	11:00	08:00		11:00						10:00	11:00
Vol.	3	250	91	1	19	3		2						354	22
PM Peak	16:00	13:00	12:00	14:00	15:00	14:00		14:00						12:00	15:00
Vol.	10	212	91	1	14	1		2						301	16





Old Colony Planning Council  
 70 School Street  
 Brockton, MA 02301  
 (508) 583-1833  
 www.ocpcrpa.org

Community: Plymouth  
 Com#\_UR/FC: 239\_U6  
 Recorder #: Jamar #15  
 Layout: L6 Basic (2')

Station ID:  
 Site Code: 239  
 Date Start: 28-May-11  
 Date End: 29-May-11  
 Long Pond Rd, south of Clark Rd

SB, NB

Start Time	Bikes	Cars & Trailers	2 Axle Long	Buses	2 Axle 6 Tire	3 Axle Single	4 Axle Single	<5 Axl Double	5 Axle Double	>6 Axl Double	<6 Axl Multi	6 Axle Multi	>6 Axl Multi	Total	Truck Total
05/28/11	0	103	24	0	4	0	0	0	0	0	0	0	0	131	4
01:00	0	62	10	0	1	0	0	0	0	0	0	0	0	73	1
02:00	0	35	5	0	1	0	0	0	0	0	0	0	0	41	1
03:00	0	17	5	0	2	0	0	0	0	0	0	0	0	24	2
04:00	0	30	6	0	0	0	0	0	0	0	0	0	0	36	0
05:00	0	46	20	0	1	0	0	0	0	0	0	0	0	67	1
06:00	0	125	36	0	12	0	0	1	0	0	0	0	0	174	13
07:00	6	208	77	0	17	2	0	1	0	0	0	0	0	311	20
08:00	4	338	96	0	25	3	0	1	0	0	0	0	0	467	29
09:00	6	361	128	1	20	3	0	0	0	0	0	0	0	519	24
10:00	6	421	170	0	33	0	0	0	0	0	0	0	0	630	33
11:00	6	471	163	2	32	4	0	2	0	0	0	0	0	680	40
12 PM	16	428	161	0	20	0	0	0	0	0	0	0	0	625	20
13:00	12	537	154	0	27	1	0	3	0	0	0	0	0	734	31
14:00	11	462	143	2	27	3	0	4	0	0	0	0	0	652	36
15:00	10	458	134	2	29	1	0	5	0	0	0	0	0	639	37
16:00	17	440	114	0	14	3	0	0	0	0	0	0	0	588	17
17:00	9	426	124	0	25	1	0	1	0	0	0	0	0	586	27
18:00	8	381	108	0	12	0	0	1	0	0	0	0	0	510	13
19:00	14	303	77	0	9	0	0	1	0	0	0	0	0	404	10
20:00	1	271	76	0	17	1	0	0	0	0	0	0	0	366	18
21:00	3	221	53	0	11	0	0	0	0	0	0	0	0	288	11
22:00	4	207	39	0	8	0	0	0	0	0	0	0	0	258	8
23:00	0	128	32	0	8	0	0	0	0	0	0	0	0	168	8
Total	133	6479	1955	7	355	22	0	20	0	0	0	0	0	8971	404
Percent	1.5%	72.2%	21.8%	0.1%	4.0%	0.2%	0.0%	0.2%	0.0%	0.0%	0.0%	0.0%	0.0%		
AM Peak	07:00	11:00	10:00	11:00	10:00	11:00		11:00						11:00	11:00
Vol.	6	471	170	2	33	4		2						680	40
PM Peak	16:00	13:00	12:00	14:00	15:00	14:00		15:00						13:00	15:00
Vol.	17	537	161	2	29	3		5						734	37



**2010 Weekday Traffic Data**  
**Long Pond Road, South of Clark Road**

Old Colony Planning Council  
 70 School Street  
 Brockton, MA 02301  
 508-583-1833

Community: Plymouth  
 Com #\_U/RFC: 239\_U6  
 Recorder #: Jamar #9  
 Tube Layout: L6 Basic (2')

Station ID:  
 Site Code: 239  
 Date Start: 26-May-10  
 Date End: 27-May-10  
 Long Pond Rd, south of Clark Rd

Start Time	24-May-10		Tue		Wed		Thu		Fri		Sat		Sun		Week Average	
	SB	NB	SB	NB	SB	NB	SB	NB	SB	NB	SB	NB	SB	NB	SB	NB
12:00 AM	*	*	*	*	54	10	64	9	*	*	*	*	*	*	59	10
01:00	*	*	*	*	23	8	23	14	*	*	*	*	*	*	23	11
02:00	*	*	*	*	8	7	11	10	*	*	*	*	*	*	10	8
03:00	*	*	*	*	7	10	13	14	*	*	*	*	*	*	10	12
04:00	*	*	*	*	6	48	3	44	*	*	*	*	*	*	4	46
05:00	*	*	*	*	12	173	11	163	*	*	*	*	*	*	12	168
06:00	*	*	*	*	52	405	46	391	*	*	*	*	*	*	49	398
07:00	*	*	*	*	160	632	160	602	*	*	*	*	*	*	160	617
08:00	*	*	*	*	184	519	197	515	*	*	*	*	*	*	190	517
09:00	*	*	*	*	165	335	161	347	*	*	*	*	*	*	163	341
10:00	*	*	*	*	165	235	148	278	*	*	*	*	*	*	156	256
11:00	*	*	*	*	226	218	206	237	*	*	*	*	*	*	216	228
12:00 PM	*	*	*	*	255	215	236	267	*	*	*	*	*	*	246	241
01:00	*	*	*	*	232	188	254	225	*	*	*	*	*	*	243	206
02:00	*	*	*	*	342	259	357	299	*	*	*	*	*	*	350	279
03:00	*	*	*	*	445	265	466	319	*	*	*	*	*	*	456	292
04:00	*	*	*	*	483	330	485	327	*	*	*	*	*	*	484	328
05:00	*	*	*	*	510	334	546	265	*	*	*	*	*	*	528	300
06:00	*	*	*	*	420	246	438	257	*	*	*	*	*	*	429	252
07:00	*	*	*	*	466	154	423	158	*	*	*	*	*	*	444	156
08:00	*	*	*	*	300	115	359	124	*	*	*	*	*	*	330	120
09:00	*	*	*	*	207	62	247	73	*	*	*	*	*	*	227	68
10:00	*	*	*	*	131	41	148	50	*	*	*	*	*	*	140	46
11:00	*	*	*	*	94	30	91	33	*	*	*	*	*	*	92	32
Total	0	0	0	0	4947	4839	5093	5021	0	0	0	0	0	0	5021	4932
Day	0	0	0	0	9786		10114		0	0	0	0	0	0	9953	
AM Peak					11:00	07:00	11:00	07:00							11:00	07:00
Vol.					226	632	206	602							216	617
PM Peak					17:00	17:00	17:00	16:00							17:00	16:00
Vol.					510	334	546	327							528	328

Comb. Total                    0                    0                    9786                    10114                    0                    0                    0                    9953

Old Colony Planning Council  
 70 School Street  
 Brockton, MA 02301  
 508-583-1833

Community: Plymouth  
 Com #\_U/RFC: 239\_U6  
 Recorder #: Jamar #9  
 Tube Layout: L6 Basic (2')

Station ID:  
 Site Code: 239  
 Date Start: 26-May-10  
 Date End: 27-May-10  
 Long Pond Rd, south of Clark Rd

Start Time	24-May-10 Mon	25-May-10 Tue	26-May-10 Wed	27-May-10 Thu	28-May-10 Fri	29-May-10 Sat	30-May-10 Sun	Week Average
12:00 AM	*	*	64	73	*	*	*	68
01:00	*	*	31	37	*	*	*	34
02:00	*	*	15	21	*	*	*	18
03:00	*	*	17	27	*	*	*	22
04:00	*	*	54	47	*	*	*	50
05:00	*	*	185	174	*	*	*	180
06:00	*	*	457	437	*	*	*	447
07:00	*	*	<b>792</b>	<b>762</b>	*	*	*	<b>777</b>
08:00	*	*	703	712	*	*	*	708
09:00	*	*	500	508	*	*	*	504
10:00	*	*	400	426	*	*	*	413
11:00	*	*	444	443	*	*	*	444
12:00 PM	*	*	470	503	*	*	*	486
01:00	*	*	420	479	*	*	*	450
02:00	*	*	601	656	*	*	*	628
03:00	*	*	710	785	*	*	*	748
04:00	*	*	813	<b>812</b>	*	*	*	812
05:00	*	*	<b>844</b>	811	*	*	*	<b>828</b>
06:00	*	*	666	695	*	*	*	680
07:00	*	*	620	581	*	*	*	600
08:00	*	*	415	483	*	*	*	449
09:00	*	*	269	320	*	*	*	294
10:00	*	*	172	198	*	*	*	185
11:00	*	*	124	124	*	*	*	124
Total	0	0	9786	10114	0	0	0	9949
Percentage	0.0%	0.0%	98.4%	101.7%	0.0%	0.0%	0.0%	
AM Peak Vol.			07:00 792	07:00 762				07:00 777
PM Peak Vol.			17:00 844	16:00 812				17:00 828

Old Colony Planning Council  
 70 School Street  
 Brockton, MA 02301  
 508-583-1833

Community: Plymouth  
 Com #\_U/RFC: 239\_U6  
 Recorder #: Jamar #9  
 Tube Layout: L6 Basic (2')

Station ID:  
 Site Code: 239  
 Date Start: 26-May-10  
 Date End: 27-May-10  
 Long Pond Rd, south of Clark Rd

SB

Start Time	1 15	16 20	21 25	26 30	31 35	36 40	41 45	46 50	51 55	56 60	61 65	66 70	71 75	76 999	Total
5/26/10	0	0	0	0	2	22	19	9	1	1	0	0	0	0	54
01:00	0	0	0	0	2	10	8	3	0	0	0	0	0	0	23
02:00	0	0	0	0	1	1	3	2	1	0	0	0	0	0	8
03:00	0	0	0	0	1	1	2	2	1	0	0	0	0	0	7
04:00	0	0	0	0	0	1	1	2	2	0	0	0	0	0	6
05:00	0	0	0	0	1	2	6	3	0	0	0	0	0	0	12
06:00	3	0	0	1	3	15	21	7	2	0	0	0	0	0	52
07:00	11	0	0	0	9	32	73	23	11	1	0	0	0	0	160
08:00	9	0	0	1	4	45	89	32	3	1	0	0	0	0	184
09:00	7	0	0	0	12	36	78	27	5	0	0	0	0	0	165
10:00	2	0	0	0	8	32	84	31	8	0	0	0	0	0	165
11:00	6	1	0	1	13	53	106	32	13	1	0	0	0	0	226
12 PM	4	0	0	3	13	59	126	47	2	1	0	0	0	0	255
13:00	4	0	0	0	7	71	107	37	6	0	0	0	0	0	232
14:00	9	0	0	2	9	87	171	60	4	0	0	0	0	0	342
15:00	10	0	0	1	24	93	211	93	13	0	0	0	0	0	445
16:00	14	0	0	0	12	113	245	90	8	1	0	0	0	0	483
17:00	10	0	0	0	12	124	263	84	15	2	0	0	0	0	510
18:00	12	0	1	0	7	102	205	76	14	3	0	0	0	0	420
19:00	6	0	0	0	17	124	232	77	10	0	0	0	0	0	466
20:00	3	0	0	0	19	114	124	33	6	1	0	0	0	0	300
21:00	0	0	1	2	41	78	58	18	9	0	0	0	0	0	207
22:00	0	2	1	0	15	45	55	9	3	1	0	0	0	0	131
23:00	1	0	0	0	9	40	29	15	0	0	0	0	0	0	94
Total	111	3	3	11	241	1300	2316	812	137	13	0	0	0	0	4947

Daily  
 15th Percentile : 37 MPH  
 50th Percentile : 42 MPH  
 85th Percentile : 47 MPH  
 95th Percentile : 50 MPH  
 Mean Speed(Average) : 41 MPH  
 10 MPH Pace Speed : 36-45 MPH  
 Number in Pace : 3616  
 Percent in Pace : 73.1%  
 Number of Vehicles > 35 MPH : 4578  
 Percent of Vehicles > 35 MPH : 92.5%

Old Colony Planning Council  
 70 School Street  
 Brockton, MA 02301  
 508-583-1833

Community: Plymouth  
 Com #\_U/RFC: 239\_U6  
 Recorder #: Jamar #9  
 Tube Layout: L6 Basic (2')

Station ID:  
 Site Code: 239  
 Date Start: 26-May-10  
 Date End: 27-May-10  
 Long Pond Rd, south of Clark Rd

SB

Start Time	1 15	16 20	21 25	26 30	31 35	36 40	41 45	46 50	51 55	56 60	61 65	66 70	71 75	76 999	Total
5/27/10	0	0	0	1	5	25	25	7	1	0	0	0	0	0	64
01:00	0	0	0	0	2	9	7	4	1	0	0	0	0	0	23
02:00	0	0	0	0	2	4	5	0	0	0	0	0	0	0	11
03:00	0	0	0	0	2	4	3	3	1	0	0	0	0	0	13
04:00	0	0	0	0	1	0	1	0	1	0	0	0	0	0	3
05:00	0	0	0	0	0	6	0	4	1	0	0	0	0	0	11
06:00	0	0	0	1	0	16	22	5	1	1	0	0	0	0	46
07:00	9	0	0	1	3	60	65	20	2	0	0	0	0	0	160
08:00	8	0	0	0	8	63	85	28	5	0	0	0	0	0	197
09:00	3	0	1	2	5	50	65	29	6	0	0	0	0	0	161
10:00	2	0	0	0	8	31	79	25	2	1	0	0	0	0	148
11:00	11	0	0	1	10	55	85	40	4	0	0	0	0	0	206
12 PM	6	0	0	0	11	69	107	37	6	0	0	0	0	0	236
13:00	1	0	0	0	15	56	127	47	8	0	0	0	0	0	254
14:00	9	0	0	0	14	94	170	58	10	2	0	0	0	0	357
15:00	15	0	0	3	27	126	230	57	6	1	1	0	0	0	466
16:00	15	0	0	3	15	130	228	85	9	0	0	0	0	0	485
17:00	10	0	0	7	30	177	260	59	3	0	0	0	0	0	546
18:00	12	0	0	0	16	120	208	67	14	1	0	0	0	0	438
19:00	5	0	0	0	6	132	224	43	12	0	0	1	0	0	423
20:00	6	0	0	0	18	127	160	40	8	0	0	0	0	0	359
21:00	2	0	0	0	14	100	107	21	3	0	0	0	0	0	247
22:00	0	0	0	4	14	52	56	20	2	0	0	0	0	0	148
23:00	0	0	0	0	14	24	42	10	1	0	0	0	0	0	91
Total	114	0	1	23	240	1530	2361	709	107	6	1	1	0	0	5093

Daily  
 15th Percentile : 37 MPH  
 50th Percentile : 42 MPH  
 85th Percentile : 46 MPH  
 95th Percentile : 50 MPH  
 Mean Speed(Average) : 41 MPH  
 10 MPH Pace Speed : 36-45 MPH  
 Number in Pace : 3891  
 Percent in Pace : 76.4%  
 Number of Vehicles > 35 MPH : 4715  
 Percent of Vehicles > 35 MPH : 92.6%

Grand Total	225	3	4	34	481	2830	4677	1521	244	19	1	1	0	0	10040
-------------	-----	---	---	----	-----	------	------	------	-----	----	---	---	---	---	-------

Overall  
 15th Percentile : 37 MPH  
 50th Percentile : 42 MPH  
 85th Percentile : 46 MPH  
 95th Percentile : 50 MPH  
 Mean Speed(Average) : 41 MPH  
 10 MPH Pace Speed : 36-45 MPH  
 Number in Pace : 7507  
 Percent in Pace : 74.8%  
 Number of Vehicles > 35 MPH : 9293  
 Percent of Vehicles > 35 MPH : 92.6%

Old Colony Planning Council  
 70 School Street  
 Brockton, MA 02301  
 508-583-1833

Community: Plymouth  
 Com #\_U/RFC: 239\_U6  
 Recorder #: Jamar #9  
 Tube Layout: L6 Basic (2')

Station ID:  
 Site Code: 239  
 Date Start: 26-May-10  
 Date End: 27-May-10  
 Long Pond Rd, south of Clark Rd

NB

Start Time	1 15	16 20	21 25	26 30	31 35	36 40	41 45	46 50	51 55	56 60	61 65	66 70	71 75	76 999	Total
5/26/10	0	0	0	0	1	4	2	2	0	1	0	0	0	0	10
01:00	0	0	0	0	2	0	5	1	0	0	0	0	0	0	8
02:00	0	0	0	0	0	1	2	1	1	2	0	0	0	0	7
03:00	0	0	0	0	1	0	7	1	0	0	1	0	0	0	10
04:00	0	0	0	0	1	15	21	10	1	0	0	0	0	0	48
05:00	0	0	0	0	2	44	88	34	5	0	0	0	0	0	173
06:00	1	0	0	0	7	87	242	62	6	0	0	0	0	0	405
07:00	15	0	0	1	30	155	326	98	7	0	0	0	0	0	632
08:00	9	0	0	0	2	116	310	76	6	0	0	0	0	0	519
09:00	8	0	0	0	1	70	202	51	3	0	0	0	0	0	335
10:00	3	0	0	0	11	56	126	34	5	0	0	0	0	0	235
11:00	7	0	0	0	3	43	117	41	7	0	0	0	0	0	218
12 PM	6	0	0	0	8	75	84	34	8	0	0	0	0	0	215
13:00	6	0	0	0	3	48	92	36	3	0	0	0	0	0	188
14:00	11	0	0	0	2	72	142	27	5	0	0	0	0	0	259
15:00	12	0	0	0	10	48	142	41	12	0	0	0	0	0	265
16:00	20	0	0	0	9	67	148	80	5	1	0	0	0	0	330
17:00	24	0	0	0	5	56	174	66	6	0	1	0	2	0	334
18:00	15	2	1	0	2	58	125	39	4	0	0	0	0	0	246
19:00	7	0	0	0	0	22	93	27	5	0	0	0	0	0	154
20:00	5	0	0	1	5	26	60	13	5	0	0	0	0	0	115
21:00	2	0	0	0	2	16	32	9	1	0	0	0	0	0	62
22:00	0	0	0	0	4	17	13	6	1	0	0	0	0	0	41
23:00	1	0	0	0	3	10	10	4	1	1	0	0	0	0	30
Total	152	2	1	2	114	1106	2563	793	97	5	2	0	2	0	4839

Daily  
 15th Percentile : 38 MPH  
 50th Percentile : 43 MPH  
 85th Percentile : 47 MPH  
 95th Percentile : 50 MPH  
 Mean Speed(Average) : 42 MPH  
 10 MPH Pace Speed : 36-45 MPH  
 Number in Pace : 3669  
 Percent in Pace : 75.8%  
 Number of Vehicles > 35 MPH : 4568  
 Percent of Vehicles > 35 MPH : 94.4%



Old Colony Planning Council  
 70 School Street  
 Brockton, MA 02301  
 508-583-1833

Community: Plymouth  
 Com #\_U/RFC: 239\_U6  
 Recorder #: Jamar #9  
 Tube Layout: L6 Basic (2')

Station ID:  
 Site Code: 239  
 Date Start: 26-May-10  
 Date End: 27-May-10  
 Long Pond Rd, south of Clark Rd

NB

Start Time	1 15	16 20	21 25	26 30	31 35	36 40	41 45	46 50	51 55	56 60	61 65	66 70	71 75	76 999	Total
5/27/10	0	0	0	0	0	3	5	1	0	0	0	0	0	0	9
01:00	0	0	0	0	1	6	4	1	1	0	0	1	0	0	14
02:00	0	0	0	0	1	1	4	3	1	0	0	0	0	0	10
03:00	0	0	0	0	1	5	6	1	1	0	0	0	0	0	14
04:00	0	0	0	0	2	10	27	3	1	0	1	0	0	0	44
05:00	0	0	0	0	3	38	99	20	3	0	0	0	0	0	163
06:00	1	0	0	0	1	84	230	67	6	2	0	0	0	0	391
07:00	9	0	0	0	21	169	341	57	5	0	0	0	0	0	602
08:00	6	0	1	0	7	167	268	62	4	0	0	0	0	0	515
09:00	9	0	0	1	14	105	178	36	4	0	0	0	0	0	347
10:00	5	0	0	0	4	80	132	51	5	1	0	0	0	0	278
11:00	4	0	0	1	8	51	139	25	9	0	0	0	0	0	237
12 PM	5	0	1	0	3	67	137	46	7	1	0	0	0	0	267
13:00	5	0	0	1	9	77	93	34	6	0	0	0	0	0	225
14:00	11	0	0	0	4	79	155	48	1	1	0	0	0	0	299
15:00	12	0	0	0	1	65	179	57	5	0	0	0	0	0	319
16:00	18	0	0	1	6	79	163	54	6	0	0	0	0	0	327
17:00	14	0	0	4	3	50	141	47	6	0	0	0	0	0	265
18:00	21	0	0	0	0	60	127	42	5	1	1	0	0	0	257
19:00	4	0	0	0	3	30	81	34	6	0	0	0	0	0	158
20:00	9	0	0	0	4	36	53	22	0	0	0	0	0	0	124
21:00	1	0	0	0	1	18	41	9	1	1	1	0	0	0	73
22:00	0	0	0	0	1	11	26	8	2	1	1	0	0	0	50
23:00	0	0	0	0	0	8	6	16	2	1	0	0	0	0	33
Total	134	0	2	8	98	1299	2635	744	87	9	4	1	0	0	5021

Daily  
 15th Percentile : 37 MPH  
 50th Percentile : 42 MPH  
 85th Percentile : 46 MPH  
 95th Percentile : 49 MPH  
 Mean Speed(Average) : 42 MPH  
 10 MPH Pace Speed : 36-45 MPH  
 Number in Pace : 3934  
 Percent in Pace : 78.4%  
 Number of Vehicles > 35 MPH : 4779  
 Percent of Vehicles > 35 MPH : 95.2%

Grand Total	286	2	3	10	212	2405	5198	1537	184	14	6	1	2	0	9860
-------------	-----	---	---	----	-----	------	------	------	-----	----	---	---	---	---	------

Overall  
 15th Percentile : 38 MPH  
 50th Percentile : 42 MPH  
 85th Percentile : 46 MPH  
 95th Percentile : 50 MPH  
 Mean Speed(Average) : 42 MPH  
 10 MPH Pace Speed : 36-45 MPH  
 Number in Pace : 7603  
 Percent in Pace : 77.1%  
 Number of Vehicles > 35 MPH : 9347  
 Percent of Vehicles > 35 MPH : 94.8%

Old Colony Planning Council  
 70 School Street  
 Brockton, MA 02301  
 508-583-1833

Community: Plymouth  
 Com #\_U/RFC: 239\_U6  
 Recorder #: Jamar #9  
 Tube Layout: L6 Basic (2')

Station ID:  
 Site Code: 239  
 Date Start: 26-May-10  
 Date End: 27-May-10  
 Long Pond Rd, south of Clark Rd

SB, NB

Start Time	15	20	25	30	35	40	45	50	55	60	65	70	75	999	Total
5/26/10	0	0	0	0	3	26	21	11	1	2	0	0	0	0	64
01:00	0	0	0	0	4	10	13	4	0	0	0	0	0	0	31
02:00	0	0	0	0	1	2	5	3	2	2	0	0	0	0	15
03:00	0	0	0	0	2	1	9	3	1	0	1	0	0	0	17
04:00	0	0	0	0	1	16	22	12	3	0	0	0	0	0	54
05:00	0	0	0	0	3	46	94	37	5	0	0	0	0	0	185
06:00	4	0	0	1	10	102	263	69	8	0	0	0	0	0	457
07:00	26	0	0	1	39	187	399	121	18	1	0	0	0	0	792
08:00	18	0	0	1	6	161	399	108	9	1	0	0	0	0	703
09:00	15	0	0	0	13	106	280	78	8	0	0	0	0	0	500
10:00	5	0	0	0	19	88	210	65	13	0	0	0	0	0	400
11:00	13	1	0	1	16	96	223	73	20	1	0	0	0	0	444
12 PM	10	0	0	3	21	134	210	81	10	1	0	0	0	0	470
13:00	10	0	0	0	10	119	199	73	9	0	0	0	0	0	420
14:00	20	0	0	2	11	159	313	87	9	0	0	0	0	0	601
15:00	22	0	0	1	34	141	353	134	25	0	0	0	0	0	710
16:00	34	0	0	0	21	180	393	170	13	2	0	0	0	0	813
17:00	34	0	0	0	17	180	437	150	21	2	1	0	2	0	844
18:00	27	2	2	0	9	160	330	115	18	3	0	0	0	0	666
19:00	13	0	0	0	17	146	325	104	15	0	0	0	0	0	620
20:00	8	0	0	1	24	140	184	46	11	1	0	0	0	0	415
21:00	2	0	1	2	43	94	90	27	10	0	0	0	0	0	269
22:00	0	2	1	0	19	62	68	15	4	1	0	0	0	0	172
23:00	2	0	0	0	12	50	39	19	1	1	0	0	0	0	124
Total	263	5	4	13	355	2406	4879	1605	234	18	2	0	2	0	9786

Daily  
 15th Percentile : 37 MPH  
 50th Percentile : 42 MPH  
 85th Percentile : 47 MPH  
 95th Percentile : 50 MPH  
 Mean Speed(Average) : 42 MPH  
 10 MPH Pace Speed : 36-45 MPH  
 Number in Pace : 7285  
 Percent in Pace : 74.4%  
 Number of Vehicles > 35 MPH : 9146  
 Percent of Vehicles > 35 MPH : 93.5%

Old Colony Planning Council  
 70 School Street  
 Brockton, MA 02301  
 508-583-1833

Community: Plymouth  
 Com #\_U/RFC: 239\_U6  
 Recorder #: Jamar #9  
 Tube Layout: L6 Basic (2')

Station ID:  
 Site Code: 239  
 Date Start: 26-May-10  
 Date End: 27-May-10  
 Long Pond Rd, south of Clark Rd

SB, NB

Start Time	15	16 20	21 25	26 30	31 35	36 40	41 45	46 50	51 55	56 60	61 65	66 70	71 75	76 999	Total
5/27/10	0	0	0	1	5	28	30	8	1	0	0	0	0	0	73
01:00	0	0	0	0	3	15	11	5	2	0	0	1	0	0	37
02:00	0	0	0	0	3	5	9	3	1	0	0	0	0	0	21
03:00	0	0	0	0	3	9	9	4	2	0	0	0	0	0	27
04:00	0	0	0	0	3	10	28	3	2	0	1	0	0	0	47
05:00	0	0	0	0	3	44	99	24	4	0	0	0	0	0	174
06:00	1	0	0	1	1	100	252	72	7	3	0	0	0	0	437
07:00	18	0	0	1	24	229	406	77	7	0	0	0	0	0	762
08:00	14	0	1	0	15	230	353	90	9	0	0	0	0	0	712
09:00	12	0	1	3	19	155	243	65	10	0	0	0	0	0	508
10:00	7	0	0	0	12	111	211	76	7	2	0	0	0	0	426
11:00	15	0	0	2	18	106	224	65	13	0	0	0	0	0	443
12 PM	11	0	1	0	14	136	244	83	13	1	0	0	0	0	503
13:00	6	0	0	1	24	133	220	81	14	0	0	0	0	0	479
14:00	20	0	0	0	18	173	325	106	11	3	0	0	0	0	656
15:00	27	0	0	3	28	191	409	114	11	1	1	0	0	0	785
16:00	33	0	0	4	21	209	391	139	15	0	0	0	0	0	812
17:00	24	0	0	11	33	227	401	106	9	0	0	0	0	0	811
18:00	33	0	0	0	16	180	335	109	19	2	1	0	0	0	695
19:00	9	0	0	0	9	162	305	77	18	0	0	1	0	0	581
20:00	15	0	0	0	22	163	213	62	8	0	0	0	0	0	483
21:00	3	0	0	0	15	118	148	30	4	1	1	0	0	0	320
22:00	0	0	0	4	15	63	82	28	4	1	1	0	0	0	198
23:00	0	0	0	0	14	32	48	26	3	1	0	0	0	0	124
Total	248	0	3	31	338	2829	4996	1453	194	15	5	2	0	0	10114

Daily  
 15th Percentile : 37 MPH  
 50th Percentile : 42 MPH  
 85th Percentile : 46 MPH  
 95th Percentile : 49 MPH  
 Mean Speed(Average) : 41 MPH  
 10 MPH Pace Speed : 36-45 MPH  
 Number in Pace : 7825  
 Percent in Pace : 77.4%  
 Number of Vehicles > 35 MPH : 9494  
 Percent of Vehicles > 35 MPH : 93.9%

Grand Total	511	5	7	44	693	5235	9875	3058	428	33	7	2	2	0	19900
-------------	-----	---	---	----	-----	------	------	------	-----	----	---	---	---	---	-------

Overall  
 15th Percentile : 37 MPH  
 50th Percentile : 42 MPH  
 85th Percentile : 46 MPH  
 95th Percentile : 50 MPH  
 Mean Speed(Average) : 41 MPH  
 10 MPH Pace Speed : 36-45 MPH  
 Number in Pace : 15110  
 Percent in Pace : 75.9%  
 Number of Vehicles > 35 MPH : 18640  
 Percent of Vehicles > 35 MPH : 93.7%

Old Colony Planning Council  
 70 School Street  
 Brockton, MA 02301  
 508-583-1833

Community: Plymouth  
 Com #\_U/RFC: 239\_U6  
 Recorder #: Jamar #9  
 Tube Layout: L6 Basic (2')

Station ID:  
 Site Code: 239  
 Date Start: 26-May-10  
 Date End: 27-May-10  
 Long Pond Rd, south of Clark Rd

SB

Start Time	Bikes	Cars & Trailers	2 Axle Long	Buses	2 Axle 6 Tire	3 Axle Single	4 Axle Single	<5 Axl Double	5 Axle Double	>6 Axl Double	<6 Axl Multi	6 Axle Multi	>6 Axl Multi	Total	Truck Total
5/26/10	1	45	7	0	1	0	0	0	0	0	0	0	0	54	1
01:00	0	21	2	0	0	0	0	0	0	0	0	0	0	23	0
02:00	0	8	0	0	0	0	0	0	0	0	0	0	0	8	0
03:00	0	6	1	0	0	0	0	0	0	0	0	0	0	7	0
04:00	0	5	0	0	1	0	0	0	0	0	0	0	0	6	1
05:00	0	8	4	0	0	0	0	0	0	0	0	0	0	12	0
06:00	1	30	14	4	1	1	0	0	1	0	0	0	0	52	7
07:00	1	93	41	11	11	0	0	2	0	0	0	0	0	159	24
08:00	0	102	53	17	10	1	0	0	0	0	0	0	0	183	28
09:00	0	113	41	1	9	0	0	1	0	0	0	0	0	165	11
10:00	2	117	37	0	6	1	0	0	1	0	0	0	0	164	8
11:00	5	165	43	2	7	2	0	1	0	0	0	0	0	225	12
12 PM	6	174	60	1	10	1	0	0	3	0	0	0	0	255	15
13:00	4	166	51	0	8	2	0	0	1	0	0	0	0	232	11
14:00	5	229	69	13	24	0	0	0	1	0	0	0	0	341	38
15:00	9	295	114	13	10	1	0	2	0	0	0	0	0	444	26
16:00	4	347	116	0	13	1	0	1	0	0	0	0	0	482	15
17:00	6	371	115	0	17	0	0	0	0	0	0	0	0	509	17
18:00	8	321	76	0	13	1	0	0	0	0	0	0	0	419	14
19:00	8	340	102	1	14	0	0	0	0	0	0	0	0	465	15
20:00	6	209	79	0	6	0	0	0	0	0	0	0	0	300	6
21:00	3	157	42	0	5	0	0	0	0	0	0	0	0	207	5
22:00	0	105	23	0	3	0	0	0	0	0	0	0	0	131	3
23:00	0	81	12	0	1	0	0	0	0	0	0	0	0	94	1
Total	69	3508	1102	63	170	11	0	7	7	0	0	0	0	4937	258
Percent	1.4%	71.1%	22.3%	1.3%	3.4%	0.2%	0.0%	0.1%	0.1%	0.0%	0.0%	0.0%	0.0%		5.2%
AM Peak	11:00	11:00	08:00	08:00	07:00	11:00		07:00	06:00					11:00	08:00
Vol.	5	165	53	17	11	2		2	1					225	28
PM Peak	15:00	17:00	16:00	14:00	14:00	13:00		15:00	12:00					17:00	14:00
Vol.	9	371	116	13	24	2		2	3					509	38

Old Colony Planning Council  
 70 School Street  
 Brockton, MA 02301  
 508-583-1833

Community: Plymouth  
 Com #\_U/RFC: 239\_U6  
 Recorder #: Jamar #9  
 Tube Layout: L6 Basic (2')

Station ID:  
 Site Code: 239  
 Date Start: 26-May-10  
 Date End: 27-May-10  
 Long Pond Rd, south of Clark Rd

SB

Start Time	Bikes	Cars & Trailers	2 Axle Long	Buses	2 Axle 6 Tire	3 Axle Single	4 Axle Single	<5 Axl Double	5 Axle Double	>6 Axl Double	<6 Axl Multi	6 Axle Multi	>6 Axl Multi	Total	Truck Total
5/27/10	1	53	8	0	2	0	0	0	0	0	0	0	0	64	2
01:00	0	20	3	0	0	0	0	0	0	0	0	0	0	23	0
02:00	0	10	1	0	0	0	0	0	0	0	0	0	0	11	0
03:00	0	9	3	0	1	0	0	0	0	0	0	0	0	13	1
04:00	0	2	1	0	0	0	0	0	0	0	0	0	0	3	0
05:00	0	7	2	0	2	0	0	0	0	0	0	0	0	11	2
06:00	0	23	14	4	5	0	0	0	0	0	0	0	0	46	9
07:00	0	96	43	12	7	1	0	0	0	0	0	0	0	159	20
08:00	0	112	57	13	12	0	0	2	1	0	0	0	0	197	28
09:00	0	99	47	1	11	3	0	0	0	0	0	0	0	161	15
10:00	1	101	38	0	4	2	0	1	0	0	0	0	0	147	7
11:00	14	130	50	1	7	2	0	0	1	0	0	0	0	205	11
12 PM	0	180	42	1	11	0	0	1	0	0	0	0	0	235	13
13:00	1	165	69	1	14	2	0	2	0	0	0	0	0	254	19
14:00	4	250	70	12	18	0	0	2	0	0	0	0	0	356	32
15:00	2	312	118	13	16	2	0	1	1	0	0	0	0	465	33
16:00	3	354	117	0	10	0	0	0	0	0	0	0	0	484	10
17:00	4	386	137	0	13	2	0	2	1	0	0	0	0	545	18
18:00	3	320	92	0	23	0	0	0	0	0	0	0	0	438	23
19:00	3	323	85	0	11	0	0	1	0	0	0	0	0	423	12
20:00	4	265	72	0	15	1	0	1	0	0	0	0	0	358	17
21:00	1	194	44	0	6	0	0	1	0	0	0	0	0	246	7
22:00	3	113	31	0	1	0	0	0	0	0	0	0	0	148	1
23:00	1	77	13	0	0	0	0	0	0	0	0	0	0	91	0
Total	45	3601	1157	58	189	15	0	14	4	0	0	0	0	5083	280
Percent	0.9%	70.8%	22.8%	1.1%	3.7%	0.3%	0.0%	0.3%	0.1%	0.0%	0.0%	0.0%	0.0%		5.5%
AM Peak	11:00	11:00	08:00	08:00	08:00	09:00		08:00	08:00					11:00	08:00
Vol.	14	130	57	13	12	3		2	1					205	28
PM Peak	14:00	17:00	17:00	15:00	18:00	13:00		13:00	15:00					17:00	15:00
Vol.	4	386	137	13	23	2		2	1					545	33
Grand Total	114	7109	2259	121	359	26	0	21	11	0	0	0	0	10020	538
Percent	1.1%	70.9%	22.5%	1.2%	3.6%	0.3%	0.0%	0.2%	0.1%	0.0%	0.0%	0.0%	0.0%		5.4%

Old Colony Planning Council  
 70 School Street  
 Brockton, MA 02301  
 508-583-1833

Community: Plymouth  
 Com #\_U/RFC: 239\_U6  
 Recorder #: Jamar #9  
 Tube Layout: L6 Basic (2')

Station ID:  
 Site Code: 239  
 Date Start: 26-May-10  
 Date End: 27-May-10  
 Long Pond Rd, south of Clark Rd

NB

Start Time	Bikes	Cars & Trailers	2 Axle Long	Buses	2 Axle 6 Tire	3 Axle Single	4 Axle Single	<5 Axl Double	5 Axle Double	>6 Axl Double	<6 Axl Multi	6 Axle Multi	>6 Axl Multi	Total	Truck Total
5/26/10	0	9	1	0	0	0	0	0	0	0	0	0	0	10	0
01:00	0	6	1	1	0	0	0	0	0	0	0	0	0	8	1
02:00	0	7	0	0	0	0	0	0	0	0	0	0	0	7	0
03:00	1	6	3	0	0	0	0	0	0	0	0	0	0	10	0
04:00	1	37	8	0	2	0	0	0	0	0	0	0	0	48	2
05:00	0	118	46	0	9	0	0	0	0	0	0	0	0	173	9
06:00	5	296	90	0	14	0	0	0	0	0	0	0	0	405	14
07:00	9	469	117	15	16	2	0	2	1	0	0	0	0	631	36
08:00	4	374	106	14	18	0	0	2	0	0	0	0	0	518	34
09:00	4	248	64	1	17	1	0	0	0	0	0	0	0	335	19
10:00	1	178	42	0	12	0	0	0	2	0	0	0	0	235	14
11:00	1	153	52	1	6	4	0	0	1	0	0	0	0	218	12
12 PM	1	161	42	1	6	1	0	0	2	0	0	0	0	214	10
13:00	3	133	39	2	9	0	0	1	0	0	0	0	0	187	12
14:00	4	175	50	13	12	3	0	0	1	0	0	0	0	258	29
15:00	4	166	64	3	24	0	0	2	1	0	0	0	0	264	30
16:00	3	229	87	3	6	0	0	1	0	0	0	0	0	329	10
17:00	5	246	71	2	8	1	0	1	0	0	0	0	0	334	12
18:00	8	175	56	0	6	0	0	0	0	0	0	0	0	245	6
19:00	6	108	34	0	6	0	0	0	0	0	0	0	0	154	6
20:00	1	78	31	0	5	0	0	0	0	0	0	0	0	115	5
21:00	1	49	10	0	1	0	0	0	0	0	0	0	0	61	1
22:00	1	34	6	0	0	0	0	0	0	0	0	0	0	41	0
23:00	0	22	8	0	0	0	0	0	0	0	0	0	0	30	0
Total	63	3477	1028	56	177	12	0	9	8	0	0	0	0	4830	262
Percent	1.3%	72.0%	21.3%	1.2%	3.7%	0.2%	0.0%	0.2%	0.2%	0.0%	0.0%	0.0%	0.0%		5.4%
AM Peak	07:00	07:00	07:00	07:00	08:00	11:00		07:00	10:00					07:00	07:00
Vol.	9	469	117	15	18	4		2	2					631	36
PM Peak	18:00	17:00	16:00	14:00	15:00	14:00		15:00	12:00					17:00	15:00
Vol.	8	246	87	13	24	3		2	2					334	30

Old Colony Planning Council  
 70 School Street  
 Brockton, MA 02301  
 508-583-1833

Community: Plymouth  
 Com #\_U/RFC: 239\_U6  
 Recorder #: Jamar #9  
 Tube Layout: L6 Basic (2')

Station ID:  
 Site Code: 239  
 Date Start: 26-May-10  
 Date End: 27-May-10  
 Long Pond Rd, south of Clark Rd

NB

Start Time	Bikes	Cars & Trailers	2 Axle Long	Buses	2 Axle 6 Tire	3 Axle Single	4 Axle Single	<5 Axl Double	5 Axle Double	>6 Axl Double	<6 Axl Multi	6 Axle Multi	>6 Axl Multi	Total	Truck Total
5/27/10	0	8	1	0	0	0	0	0	0	0	0	0	0	9	0
01:00	0	12	2	0	0	0	0	0	0	0	0	0	0	14	0
02:00	0	7	2	1	0	0	0	0	0	0	0	0	0	10	1
03:00	0	9	5	0	0	0	0	0	0	0	0	0	0	14	0
04:00	0	29	9	0	6	0	0	0	0	0	0	0	0	44	6
05:00	1	106	49	1	6	0	0	0	0	0	0	0	0	163	7
06:00	0	287	87	1	13	1	0	2	0	0	0	0	0	391	17
07:00	4	426	139	14	16	2	0	0	0	0	0	0	0	601	32
08:00	3	359	115	16	20	1	0	0	0	0	0	0	0	514	37
09:00	1	255	66	5	17	0	0	1	1	0	0	0	0	346	24
10:00	2	205	61	0	8	1	0	0	0	0	0	0	0	277	9
11:00	2	163	61	3	8	0	0	0	0	0	0	0	0	237	11
12 PM	4	185	63	1	12	2	0	0	0	0	0	0	0	267	15
13:00	1	154	54	2	11	1	0	2	0	0	0	0	0	225	16
14:00	3	201	67	10	15	1	0	1	0	0	0	0	0	298	27
15:00	2	218	79	3	11	3	0	2	1	0	0	0	0	319	20
16:00	2	222	89	4	7	1	0	1	0	0	0	0	0	326	13
17:00	3	188	61	0	8	1	0	3	0	0	0	0	0	264	12
18:00	3	189	58	1	6	0	0	0	0	0	0	0	0	257	7
19:00	3	122	30	0	3	0	0	0	0	0	0	0	0	158	3
20:00	1	86	28	0	8	0	0	0	0	0	0	0	0	123	8
21:00	0	52	17	0	2	1	0	1	0	0	0	0	0	73	4
22:00	0	35	12	0	3	0	0	0	0	0	0	0	0	50	3
23:00	0	23	10	0	0	0	0	0	0	0	0	0	0	33	0
Total	35	3541	1165	62	180	15	0	13	2	0	0	0	0	5013	272
Percent	0.7%	70.6%	23.2%	1.2%	3.6%	0.3%	0.0%	0.3%	0.0%	0.0%	0.0%	0.0%	0.0%		5.4%
AM Peak	07:00	07:00	07:00	08:00	08:00	07:00		06:00	09:00					07:00	08:00
Vol.	4	426	139	16	20	2		2	1					601	37
PM Peak	12:00	16:00	16:00	14:00	14:00	15:00		17:00	15:00					16:00	14:00
Vol.	4	222	89	10	15	3		3	1					326	27
Grand Total	98	7018	2193	118	357	27	0	22	10	0	0	0	0	9843	534
Percent	1.0%	71.3%	22.3%	1.2%	3.6%	0.3%	0.0%	0.2%	0.1%	0.0%	0.0%	0.0%	0.0%		5.4%

Old Colony Planning Council  
 70 School Street  
 Brockton, MA 02301  
 508-583-1833

Community: Plymouth  
 Com #\_U/RFC: 239\_U6  
 Recorder #: Jamar #9  
 Tube Layout: L6 Basic (2')

Station ID:  
 Site Code: 239  
 Date Start: 26-May-10  
 Date End: 27-May-10  
 Long Pond Rd, south of Clark Rd

SB, NB

Start Time	Bikes	Cars & Trailers	2 Axle Long	Buses	2 Axle 6 Tire	3 Axle Single	4 Axle Single	<5 Axl Double	5 Axle Double	>6 Axl Double	<6 Axl Multi	6 Axle Multi	>6 Axl Multi	Total	Truck Total
5/26/10	1	54	8	0	1	0	0	0	0	0	0	0	0	64	1
01:00	0	27	3	1	0	0	0	0	0	0	0	0	0	31	1
02:00	0	15	0	0	0	0	0	0	0	0	0	0	0	15	0
03:00	1	12	4	0	0	0	0	0	0	0	0	0	0	17	0
04:00	1	42	8	0	3	0	0	0	0	0	0	0	0	54	3
05:00	0	126	50	0	9	0	0	0	0	0	0	0	0	185	9
06:00	6	326	104	4	15	1	0	0	1	0	0	0	0	457	21
07:00	10	562	158	26	27	2	0	4	1	0	0	0	0	790	60
08:00	4	476	159	31	28	1	0	2	0	0	0	0	0	701	62
09:00	4	361	105	2	26	1	0	1	0	0	0	0	0	500	30
10:00	3	295	79	0	18	1	0	0	3	0	0	0	0	399	22
11:00	6	318	95	3	13	6	0	1	1	0	0	0	0	443	24
12 PM	7	335	102	2	16	2	0	0	5	0	0	0	0	469	25
13:00	7	299	90	2	17	2	0	1	1	0	0	0	0	419	23
14:00	9	404	119	26	36	3	0	0	2	0	0	0	0	599	67
15:00	13	461	178	16	34	1	0	4	1	0	0	0	0	708	56
16:00	7	576	203	3	19	1	0	2	0	0	0	0	0	811	25
17:00	11	617	186	2	25	1	0	1	0	0	0	0	0	843	29
18:00	16	496	132	0	19	1	0	0	0	0	0	0	0	664	20
19:00	14	448	136	1	20	0	0	0	0	0	0	0	0	619	21
20:00	7	287	110	0	11	0	0	0	0	0	0	0	0	415	11
21:00	4	206	52	0	6	0	0	0	0	0	0	0	0	268	6
22:00	1	139	29	0	3	0	0	0	0	0	0	0	0	172	3
23:00	0	103	20	0	1	0	0	0	0	0	0	0	0	124	1
Total	132	6985	2130	119	347	23	0	16	15	0	0	0	0	9767	520
Percent	1.4%	71.5%	21.8%	1.2%	3.6%	0.2%	0.0%	0.2%	0.2%	0.0%	0.0%	0.0%	0.0%		5.3%
AM Peak	07:00	07:00	08:00	08:00	08:00	11:00		07:00	10:00					07:00	08:00
Vol.	10	562	159	31	28	6		4	3					790	62
PM Peak	18:00	17:00	16:00	14:00	14:00	14:00		15:00	12:00					17:00	14:00
Vol.	16	617	203	26	36	3		4	5					843	67



Old Colony Planning Council  
 70 School Street  
 Brockton, MA 02301  
 508-583-1833

Community: Plymouth  
 Com #\_U/RFC: 239\_U6  
 Recorder #: Jamar #9  
 Tube Layout: L6 Basic (2')

Station ID:  
 Site Code: 239  
 Date Start: 26-May-10  
 Date End: 27-May-10  
 Long Pond Rd, south of Clark Rd

SB, NB

Start Time	Bikes	Cars & Trailers	2 Axle Long	Buses	2 Axle 6 Tire	3 Axle Single	4 Axle Single	<5 Axl Double	5 Axle Double	>6 Axl Double	<6 Axl Multi	6 Axle Multi	>6 Axl Multi	Total	Truck Total
5/27/10	1	61	9	0	2	0	0	0	0	0	0	0	0	73	2
01:00	0	32	5	0	0	0	0	0	0	0	0	0	0	37	0
02:00	0	17	3	1	0	0	0	0	0	0	0	0	0	21	1
03:00	0	18	8	0	1	0	0	0	0	0	0	0	0	27	1
04:00	0	31	10	0	6	0	0	0	0	0	0	0	0	47	6
05:00	1	113	51	1	8	0	0	0	0	0	0	0	0	174	9
06:00	0	310	101	5	18	1	0	2	0	0	0	0	0	437	26
07:00	4	522	182	26	23	3	0	0	0	0	0	0	0	760	52
08:00	3	471	172	29	32	1	0	2	1	0	0	0	0	711	65
09:00	1	354	113	6	28	3	0	1	1	0	0	0	0	507	39
10:00	3	306	99	0	12	3	0	1	0	0	0	0	0	424	16
11:00	16	293	111	4	15	2	0	0	1	0	0	0	0	442	22
12 PM	4	365	105	2	23	2	0	1	0	0	0	0	0	502	28
13:00	2	319	123	3	25	3	0	4	0	0	0	0	0	479	35
14:00	7	451	137	22	33	1	0	3	0	0	0	0	0	654	59
15:00	4	530	197	16	27	5	0	3	2	0	0	0	0	784	53
16:00	5	576	206	4	17	1	0	1	0	0	0	0	0	810	23
17:00	7	574	198	0	21	3	0	5	1	0	0	0	0	809	30
18:00	6	509	150	1	29	0	0	0	0	0	0	0	0	695	30
19:00	6	445	115	0	14	0	0	1	0	0	0	0	0	581	15
20:00	5	351	100	0	23	1	0	1	0	0	0	0	0	481	25
21:00	1	246	61	0	8	1	0	2	0	0	0	0	0	319	11
22:00	3	148	43	0	4	0	0	0	0	0	0	0	0	198	4
23:00	1	100	23	0	0	0	0	0	0	0	0	0	0	124	0
Total	80	7142	2322	120	369	30	0	27	6	0	0	0	0	10096	552
Percent	0.8%	70.7%	23.0%	1.2%	3.7%	0.3%	0.0%	0.3%	0.1%	0.0%	0.0%	0.0%	0.0%		5.5%
AM Peak	11:00	07:00	07:00	08:00	08:00	07:00		06:00	08:00					07:00	08:00
Vol.	16	522	182	29	32	3		2	1					760	65
PM Peak	14:00	16:00	16:00	14:00	14:00	15:00		17:00	15:00					16:00	14:00
Vol.	7	576	206	22	33	5		5	2					810	59
Grand Total	212	14127	4452	239	716	53	0	43	21	0	0	0	0	19863	1072
Percent	1.1%	71.1%	22.4%	1.2%	3.6%	0.3%	0.0%	0.2%	0.1%	0.0%	0.0%	0.0%	0.0%		5.4%

**2010 Weekend Traffic Data**  
**Long Pond Road, South of Clark Road**

Old Colony Planning Council  
 70 School Street  
 Brockton, MA 02301  
 508-583-1833

Community: Plymouth  
 Com #\_U/RFC: 239\_U6  
 Recorder #: Jamar #9  
 Tube Layout: L6 Basic (2')

Station ID:  
 Site Code: 239  
 Date Start: 22-May-10  
 Date End: 23-May-10  
 Long Pond Rd, south of Clark Rd

Start Time	17-May-10		Tue		Wed		Thu		Fri		Sat		Sun		Week Average	
	SB	NB	SB	NB	SB	NB	SB	NB	SB	NB	SB	NB	SB	NB	SB	NB
12:00 AM	*	*	*	*	*	*	*	*	*	*	61	34	80	31	70	32
01:00	*	*	*	*	*	*	*	*	*	*	61	15	52	19	56	17
02:00	*	*	*	*	*	*	*	*	*	*	26	14	27	9	26	12
03:00	*	*	*	*	*	*	*	*	*	*	11	16	17	15	14	16
04:00	*	*	*	*	*	*	*	*	*	*	10	19	11	16	10	18
05:00	*	*	*	*	*	*	*	*	*	*	13	62	8	48	10	55
06:00	*	*	*	*	*	*	*	*	*	*	22	128	21	78	22	103
07:00	*	*	*	*	*	*	*	*	*	*	62	271	43	130	52	200
08:00	*	*	*	*	*	*	*	*	*	*	117	349	91	198	104	274
09:00	*	*	*	*	*	*	*	*	*	*	167	395	130	313	148	354
10:00	*	*	*	*	*	*	*	*	*	*	274	371	213	338	244	354
11:00	*	*	*	*	*	*	*	*	*	*	355	328	260	373	308	350
12:00 PM	*	*	*	*	*	*	*	*	*	*	333	306	325	368	329	337
01:00	*	*	*	*	*	*	*	*	*	*	337	291	370	323	354	307
02:00	*	*	*	*	*	*	*	*	*	*	345	294	324	297	334	296
03:00	*	*	*	*	*	*	*	*	*	*	369	288	389	314	379	301
04:00	*	*	*	*	*	*	*	*	*	*	400	239	326	242	363	240
05:00	*	*	*	*	*	*	*	*	*	*	372	216	335	228	354	222
06:00	*	*	*	*	*	*	*	*	*	*	287	228	258	266	272	247
07:00	*	*	*	*	*	*	*	*	*	*	270	193	207	142	238	168
08:00	*	*	*	*	*	*	*	*	*	*	226	145	219	109	222	127
09:00	*	*	*	*	*	*	*	*	*	*	177	108	154	54	166	81
10:00	*	*	*	*	*	*	*	*	*	*	135	76	63	39	99	58
11:00	*	*	*	*	*	*	*	*	*	*	150	58	64	31	107	44
Total	0	0	0	0	0	0	0	0	0	0	4580	4444	3987	3981	4281	4213
Day	0	0	0	0	0	0	0	0	0	0	9024	8494	7968	7968	8494	8494
AM Peak											11:00	09:00	11:00	11:00	11:00	09:00
Vol.											355	395	260	373	308	354
PM Peak											16:00	12:00	15:00	12:00	15:00	12:00
Vol.											400	306	389	368	379	337
Comb. Total	0	0	0	0	0	0	0	0	0	0	9024	8494	7968	7968	8494	8494

Old Colony Planning Council  
 70 School Street  
 Brockton, MA 02301  
 508-583-1833

Community: Plymouth  
 Com #\_U/RFC: 239\_U6  
 Recorder #: Jamar #9  
 Tube Layout: L6 Basic (2')

Station ID:  
 Site Code: 239  
 Date Start: 22-May-10  
 Date End: 23-May-10  
 Long Pond Rd, south of Clark Rd

Start Time	17-May-10 Mon	18-May-10 Tue	19-May-10 Wed	20-May-10 Thu	21-May-10 Fri	22-May-10 Sat	23-May-10 Sun	Week Average
12:00 AM	*	*	*	*	*	95	111	103
01:00	*	*	*	*	*	76	71	74
02:00	*	*	*	*	*	40	36	38
03:00	*	*	*	*	*	27	32	30
04:00	*	*	*	*	*	29	27	28
05:00	*	*	*	*	*	75	56	66
06:00	*	*	*	*	*	150	99	124
07:00	*	*	*	*	*	333	173	253
08:00	*	*	*	*	*	466	289	378
09:00	*	*	*	*	*	562	443	502
10:00	*	*	*	*	*	645	551	598
11:00	*	*	*	*	*	<b>683</b>	<b>633</b>	<b>658</b>
12:00 PM	*	*	*	*	*	639	693	666
01:00	*	*	*	*	*	628	693	660
02:00	*	*	*	*	*	639	621	630
03:00	*	*	*	*	*	<b>657</b>	<b>703</b>	<b>680</b>
04:00	*	*	*	*	*	639	568	604
05:00	*	*	*	*	*	588	563	576
06:00	*	*	*	*	*	515	524	520
07:00	*	*	*	*	*	463	349	406
08:00	*	*	*	*	*	371	328	350
09:00	*	*	*	*	*	285	208	246
10:00	*	*	*	*	*	211	102	156
11:00	*	*	*	*	*	208	95	152
Total	0	0	0	0	0	9024	7968	8498
Percentage	0.0%	0.0%	0.0%	0.0%	0.0%	106.2%	93.8%	
AM Peak Vol.						11:00 683	11:00 633	11:00 658
PM Peak Vol.						15:00 657	15:00 703	15:00 680

Old Colony Planning Council  
 70 School Street  
 Brockton, MA 02301  
 508-583-1833

Community: Plymouth  
 Com #\_U/RFC: 239\_U6  
 Recorder #: Jamar #9  
 Tube Layout: L6 Basic (2')

Station ID:  
 Site Code: 239  
 Date Start: 22-May-10  
 Date End: 23-May-10  
 Long Pond Rd, south of Clark Rd

SB

Start Time	1 15	16 20	21 25	26 30	31 35	36 40	41 45	46 50	51 55	56 60	61 65	66 70	71 75	76 999	Total
5/22/10	0	0	0	0	7	18	27	9	0	0	0	0	0	0	61
01:00	0	0	0	0	5	22	28	5	1	0	0	0	0	0	61
02:00	0	0	0	0	3	10	11	2	0	0	0	0	0	0	26
03:00	0	0	0	1	1	3	5	1	0	0	0	0	0	0	11
04:00	0	0	0	0	1	3	5	1	0	0	0	0	0	0	10
05:00	0	0	0	0	0	6	6	1	0	0	0	0	0	0	13
06:00	0	0	0	0	0	5	8	8	1	0	0	0	0	0	22
07:00	4	0	0	0	2	15	28	10	3	0	0	0	0	0	62
08:00	4	0	0	0	3	29	56	21	4	0	0	0	0	0	117
09:00	3	0	1	0	6	41	80	32	3	1	0	0	0	0	167
10:00	11	0	0	1	15	72	130	41	4	0	0	0	0	0	274
11:00	12	0	0	0	20	88	169	59	7	0	0	0	0	0	355
12 PM	11	0	2	10	43	110	111	42	4	0	0	0	0	0	333
13:00	9	0	1	9	46	101	133	32	6	0	0	0	0	0	337
14:00	13	0	0	2	26	126	147	25	5	1	0	0	0	0	345
15:00	12	0	0	2	20	136	164	32	1	1	0	1	0	0	369
16:00	9	0	1	3	39	119	168	50	10	0	1	0	0	0	400
17:00	9	0	0	0	20	99	180	56	8	0	0	0	0	0	372
18:00	6	0	0	0	21	82	139	34	4	1	0	0	0	0	287
19:00	4	0	1	0	8	92	132	28	4	0	1	0	0	0	270
20:00	2	0	0	1	20	82	103	17	1	0	0	0	0	0	226
21:00	4	0	0	1	13	75	71	12	1	0	0	0	0	0	177
22:00	1	0	0	3	5	53	58	15	0	0	0	0	0	0	135
23:00	1	0	0	2	14	63	52	15	3	0	0	0	0	0	150
Total	115	0	6	35	338	1450	2011	548	70	4	2	1	0	0	4580

Daily  
 15th Percentile : 36 MPH  
 50th Percentile : 41 MPH  
 85th Percentile : 45 MPH  
 95th Percentile : 49 MPH  
 Mean Speed(Average) : 40 MPH  
 10 MPH Pace Speed : 36-45 MPH  
 Number in Pace : 3461  
 Percent in Pace : 75.6%  
 Number of Vehicles > 35 MPH : 4086  
 Percent of Vehicles > 35 MPH : 89.2%

Old Colony Planning Council  
 70 School Street  
 Brockton, MA 02301  
 508-583-1833

Community: Plymouth  
 Com #\_U/RFC: 239\_U6  
 Recorder #: Jamar #9  
 Tube Layout: L6 Basic (2')

Station ID:  
 Site Code: 239  
 Date Start: 22-May-10  
 Date End: 23-May-10  
 Long Pond Rd, south of Clark Rd

SB

Start Time	1 15	16 20	21 25	26 30	31 35	36 40	41 45	46 50	51 55	56 60	61 65	66 70	71 75	76 999	Total
5/23/10	1	0	0	1	4	32	29	13	0	0	0	0	0	0	80
01:00	0	0	0	0	5	11	31	3	2	0	0	0	0	0	52
02:00	0	0	0	0	3	9	9	5	1	0	0	0	0	0	27
03:00	0	0	0	0	2	7	6	2	0	0	0	0	0	0	17
04:00	0	0	0	0	0	7	2	2	0	0	0	0	0	0	11
05:00	0	0	0	0	0	2	5	0	1	0	0	0	0	0	8
06:00	1	0	0	0	0	6	7	6	1	0	0	0	0	0	21
07:00	0	0	0	0	1	7	22	10	2	1	0	0	0	0	43
08:00	1	0	0	0	2	26	41	20	1	0	0	0	0	0	91
09:00	5	0	0	0	7	40	54	22	2	0	0	0	0	0	130
10:00	8	0	0	2	13	48	93	40	7	2	0	0	0	0	213
11:00	6	0	2	6	79	77	67	22	1	0	0	0	0	0	260
12 PM	5	0	0	0	15	101	151	50	3	0	0	0	0	0	325
13:00	8	0	0	0	14	103	170	69	5	1	0	0	0	0	370
14:00	8	0	0	1	10	70	172	60	2	0	0	0	1	0	324
15:00	9	0	0	1	14	91	209	59	6	0	0	0	0	0	389
16:00	10	0	1	1	7	80	164	58	4	1	0	0	0	0	326
17:00	9	0	0	0	10	81	159	69	5	2	0	0	0	0	335
18:00	7	0	0	2	23	74	110	33	9	0	0	0	0	0	258
19:00	2	0	0	0	18	52	87	39	9	0	0	0	0	0	207
20:00	2	0	0	0	15	81	94	22	5	0	0	0	0	0	219
21:00	0	0	0	1	12	58	60	21	2	0	0	0	0	0	154
22:00	0	0	0	0	8	22	28	4	1	0	0	0	0	0	63
23:00	0	0	0	0	8	27	23	5	1	0	0	0	0	0	64
Total	82	0	3	15	270	1112	1793	634	70	7	0	0	1	0	3987

Daily  
 15th Percentile : 37 MPH  
 50th Percentile : 42 MPH  
 85th Percentile : 46 MPH  
 95th Percentile : 50 MPH  
 Mean Speed(Average) : 41 MPH  
 10 MPH Pace Speed : 36-45 MPH  
 Number in Pace : 2905  
 Percent in Pace : 72.9%  
 Number of Vehicles > 35 MPH : 3617  
 Percent of Vehicles > 35 MPH : 90.7%

Grand Total	197	0	9	50	608	2562	3804	1182	140	11	2	1	1	0	8567
-------------	-----	---	---	----	-----	------	------	------	-----	----	---	---	---	---	------

Overall  
 15th Percentile : 36 MPH  
 50th Percentile : 42 MPH  
 85th Percentile : 46 MPH  
 95th Percentile : 49 MPH  
 Mean Speed(Average) : 41 MPH  
 10 MPH Pace Speed : 36-45 MPH  
 Number in Pace : 6366  
 Percent in Pace : 74.3%  
 Number of Vehicles > 35 MPH : 7703  
 Percent of Vehicles > 35 MPH : 89.9%

Old Colony Planning Council  
 70 School Street  
 Brockton, MA 02301  
 508-583-1833

Community: Plymouth  
 Com #\_U/RFC: 239\_U6  
 Recorder #: Jamar #9  
 Tube Layout: L6 Basic (2')

Station ID:  
 Site Code: 239  
 Date Start: 22-May-10  
 Date End: 23-May-10  
 Long Pond Rd, south of Clark Rd

NB

Start Time	1 15	16 20	21 25	26 30	31 35	36 40	41 45	46 50	51 55	56 60	61 65	66 70	71 75	76 999	Total
5/22/10	0	0	0	0	3	10	13	8	0	0	0	0	0	0	34
01:00	0	0	0	0	2	3	7	1	2	0	0	0	0	0	15
02:00	0	0	0	0	0	3	10	0	1	0	0	0	0	0	14
03:00	0	0	0	0	2	4	5	5	0	0	0	0	0	0	16
04:00	0	0	0	0	0	8	6	3	2	0	0	0	0	0	19
05:00	0	0	0	0	4	15	31	10	0	2	0	0	0	0	62
06:00	0	0	1	0	0	23	76	21	6	1	0	0	0	0	128
07:00	1	0	1	0	0	31	159	61	17	1	0	0	0	0	271
08:00	4	0	1	2	4	58	196	77	7	0	0	0	0	0	349
09:00	9	0	0	0	19	67	227	65	7	1	0	0	0	0	395
10:00	12	1	0	0	4	89	198	65	2	0	0	0	0	0	371
11:00	8	0	0	0	5	78	182	50	5	0	0	0	0	0	328
12 PM	13	0	0	0	32	110	117	29	5	0	0	0	0	0	306
13:00	10	0	0	2	20	113	110	30	6	0	0	0	0	0	291
14:00	11	0	1	0	8	93	149	30	2	0	0	0	0	0	294
15:00	13	0	1	2	10	65	160	34	3	0	0	0	0	0	288
16:00	6	0	1	2	4	72	110	41	3	0	0	0	0	0	239
17:00	5	0	0	0	4	51	110	41	4	1	0	0	0	0	216
18:00	4	0	0	0	3	50	123	42	5	0	0	0	1	0	228
19:00	4	0	0	0	3	39	101	39	6	1	0	0	0	0	193
20:00	2	0	0	0	4	59	67	11	2	0	0	0	0	0	145
21:00	4	0	0	0	4	31	48	18	3	0	0	0	0	0	108
22:00	0	0	0	0	4	25	35	10	2	0	0	0	0	0	76
23:00	0	0	0	0	4	14	26	14	0	0	0	0	0	0	58
Total	106	1	6	8	143	1111	2266	705	90	7	0	0	1	0	4444

Daily  
 15th Percentile : 37 MPH  
 50th Percentile : 42 MPH  
 85th Percentile : 46 MPH  
 95th Percentile : 50 MPH  
 Mean Speed(Average) : 42 MPH  
 10 MPH Pace Speed : 36-45 MPH  
 Number in Pace : 3377  
 Percent in Pace : 76.0%  
 Number of Vehicles > 35 MPH : 4180  
 Percent of Vehicles > 35 MPH : 94.1%

Old Colony Planning Council  
 70 School Street  
 Brockton, MA 02301  
 508-583-1833

Community: Plymouth  
 Com #\_U/RFC: 239\_U6  
 Recorder #: Jamar #9  
 Tube Layout: L6 Basic (2')

Station ID:  
 Site Code: 239  
 Date Start: 22-May-10  
 Date End: 23-May-10  
 Long Pond Rd, south of Clark Rd

NB

Start Time	1 15	16 20	21 25	26 30	31 35	36 40	41 45	46 50	51 55	56 60	61 65	66 70	71 75	76 999	Total
5/23/10	1	0	0	0	0	8	17	3	1	1	0	0	0	0	31
01:00	0	0	0	0	1	6	8	3	1	0	0	0	0	0	19
02:00	0	0	0	0	1	4	4	0	0	0	0	0	0	0	9
03:00	0	0	0	1	0	8	3	3	0	0	0	0	0	0	15
04:00	0	0	0	0	0	5	5	5	1	0	0	0	0	0	16
05:00	0	0	0	0	3	20	12	10	3	0	0	0	0	0	48
06:00	0	0	0	0	1	17	35	21	4	0	0	0	0	0	78
07:00	0	0	0	0	1	26	60	36	6	1	0	0	0	0	130
08:00	1	0	0	0	1	46	111	34	5	0	0	0	0	0	198
09:00	4	0	0	0	8	70	175	52	3	1	0	0	0	0	313
10:00	7	1	0	0	4	60	187	67	12	0	0	0	0	0	338
11:00	14	2	0	1	44	141	148	20	3	0	0	0	0	0	373
12 PM	10	0	0	1	8	89	194	58	7	1	0	0	0	0	368
13:00	10	1	0	0	3	74	189	42	4	0	0	0	0	0	323
14:00	12	0	0	0	2	87	145	48	3	0	0	0	0	0	297
15:00	9	0	1	0	11	72	182	34	5	0	0	0	0	0	314
16:00	13	0	1	0	1	47	133	42	5	0	0	0	0	0	242
17:00	4	0	0	0	0	46	127	45	6	0	0	0	0	0	228
18:00	10	0	0	2	18	91	119	25	1	0	0	0	0	0	266
19:00	3	0	0	0	4	40	68	24	3	0	0	0	0	0	142
20:00	4	0	0	0	5	28	52	18	2	0	0	0	0	0	109
21:00	1	0	0	0	3	20	28	2	0	0	0	0	0	0	54
22:00	0	0	0	0	1	12	17	8	1	0	0	0	0	0	39
23:00	0	0	0	0	0	9	13	6	3	0	0	0	0	0	31
Total	103	4	2	5	120	1026	2032	606	79	4	0	0	0	0	3981

Daily  
 15th Percentile : 37 MPH  
 50th Percentile : 42 MPH  
 85th Percentile : 46 MPH  
 95th Percentile : 50 MPH  
 Mean Speed(Average) : 41 MPH  
 10 MPH Pace Speed : 36-45 MPH  
 Number in Pace : 3058  
 Percent in Pace : 76.8%  
 Number of Vehicles > 35 MPH : 3747  
 Percent of Vehicles > 35 MPH : 94.1%

Grand Total	209	5	8	13	263	2137	4298	1311	169	11	0	0	1	0	8425
-------------	-----	---	---	----	-----	------	------	------	-----	----	---	---	---	---	------

Overall  
 15th Percentile : 37 MPH  
 50th Percentile : 42 MPH  
 85th Percentile : 46 MPH  
 95th Percentile : 50 MPH  
 Mean Speed(Average) : 41 MPH  
 10 MPH Pace Speed : 36-45 MPH  
 Number in Pace : 6435  
 Percent in Pace : 76.4%  
 Number of Vehicles > 35 MPH : 7927  
 Percent of Vehicles > 35 MPH : 94.1%



Old Colony Planning Council  
 70 School Street  
 Brockton, MA 02301  
 508-583-1833

Community: Plymouth  
 Com #\_U/RFC: 239\_U6  
 Recorder #: Jamar #9  
 Tube Layout: L6 Basic (2')

Station ID:  
 Site Code: 239  
 Date Start: 22-May-10  
 Date End: 23-May-10  
 Long Pond Rd, south of Clark Rd

SB, NB

Start Time	15	16	21	26	31	36	41	46	51	56	61	66	71	76	999	Total
5/22/10	0	0	0	0	10	28	40	17	0	0	0	0	0	0	0	95
01:00	0	0	0	0	7	25	35	6	3	0	0	0	0	0	0	76
02:00	0	0	0	0	3	13	21	2	1	0	0	0	0	0	0	40
03:00	0	0	0	1	3	7	10	6	0	0	0	0	0	0	0	27
04:00	0	0	0	0	1	11	11	4	2	0	0	0	0	0	0	29
05:00	0	0	0	0	4	21	37	11	0	2	0	0	0	0	0	75
06:00	0	0	1	0	0	28	84	29	7	1	0	0	0	0	0	150
07:00	5	0	1	0	2	46	187	71	20	1	0	0	0	0	0	333
08:00	8	0	1	2	7	87	252	98	11	0	0	0	0	0	0	466
09:00	12	0	1	0	25	108	307	97	10	2	0	0	0	0	0	562
10:00	23	1	0	1	19	161	328	106	6	0	0	0	0	0	0	645
11:00	20	0	0	0	25	166	351	109	12	0	0	0	0	0	0	683
12 PM	24	0	2	10	75	220	228	71	9	0	0	0	0	0	0	639
13:00	19	0	1	11	66	214	243	62	12	0	0	0	0	0	0	628
14:00	24	0	1	2	34	219	296	55	7	1	0	0	0	0	0	639
15:00	25	0	1	4	30	201	324	66	4	1	0	1	0	0	0	657
16:00	15	0	2	5	43	191	278	91	13	0	1	0	0	0	0	639
17:00	14	0	0	0	24	150	290	97	12	1	0	0	0	0	0	588
18:00	10	0	0	0	24	132	262	76	9	1	0	0	1	0	0	515
19:00	8	0	1	0	11	131	233	67	10	1	1	0	0	0	0	463
20:00	4	0	0	1	24	141	170	28	3	0	0	0	0	0	0	371
21:00	8	0	0	1	17	106	119	30	4	0	0	0	0	0	0	285
22:00	1	0	0	3	9	78	93	25	2	0	0	0	0	0	0	211
23:00	1	0	0	2	18	77	78	29	3	0	0	0	0	0	0	208
Total	221	1	12	43	481	2561	4277	1253	160	11	2	1	1	0	0	9024

Daily  
 15th Percentile : 37 MPH  
 50th Percentile : 42 MPH  
 85th Percentile : 46 MPH  
 95th Percentile : 49 MPH  
 Mean Speed(Average) : 41 MPH  
 10 MPH Pace Speed : 36-45 MPH  
 Number in Pace : 6838  
 Percent in Pace : 75.8%  
 Number of Vehicles > 35 MPH : 8266  
 Percent of Vehicles > 35 MPH : 91.6%

Old Colony Planning Council  
70 School Street  
Brockton, MA 02301  
508-583-1833

Community: Plymouth  
Com #\_U/RFC: 239\_U6  
Recorder #: Jamar #9  
Tube Layout: L6 Basic (2')

Station ID:  
Site Code: 239  
Date Start: 22-May-10  
Date End: 23-May-10  
Long Pond Rd, south of Clark Rd

**SB, NB**

Start Time	15	16	21	26	31	36	41	46	51	56	61	66	71	76	999	Total
5/23/10	2	0	0	1	4	40	46	16	1	1	0	0	0	0	0	111
01:00	0	0	0	0	6	17	39	6	3	0	0	0	0	0	0	71
02:00	0	0	0	0	4	13	13	5	1	0	0	0	0	0	0	36
03:00	0	0	0	1	2	15	9	5	0	0	0	0	0	0	0	32
04:00	0	0	0	0	0	12	7	7	1	0	0	0	0	0	0	27
05:00	0	0	0	0	3	22	17	10	4	0	0	0	0	0	0	56
06:00	1	0	0	0	1	23	42	27	5	0	0	0	0	0	0	99
07:00	0	0	0	0	2	33	82	46	8	2	0	0	0	0	0	173
08:00	2	0	0	0	3	72	152	54	6	0	0	0	0	0	0	289
09:00	9	0	0	0	15	110	229	74	5	1	0	0	0	0	0	443
10:00	15	1	0	2	17	108	280	107	19	2	0	0	0	0	0	551
11:00	20	2	2	7	123	218	215	42	4	0	0	0	0	0	0	633
12 PM	15	0	0	1	23	190	345	108	10	1	0	0	0	0	0	693
13:00	18	1	0	0	17	177	359	111	9	1	0	0	0	0	0	693
14:00	20	0	0	1	12	157	317	108	5	0	0	0	0	1	0	621
15:00	18	0	1	1	25	163	391	93	11	0	0	0	0	0	0	703
16:00	23	0	2	1	8	127	297	100	9	1	0	0	0	0	0	568
17:00	13	0	0	0	10	127	286	114	11	2	0	0	0	0	0	563
18:00	17	0	0	4	41	165	229	58	10	0	0	0	0	0	0	524
19:00	5	0	0	0	22	92	155	63	12	0	0	0	0	0	0	349
20:00	6	0	0	0	20	109	146	40	7	0	0	0	0	0	0	328
21:00	1	0	0	1	15	78	88	23	2	0	0	0	0	0	0	208
22:00	0	0	0	0	9	34	45	12	2	0	0	0	0	0	0	102
23:00	0	0	0	0	8	36	36	11	4	0	0	0	0	0	0	95
<b>Total</b>	<b>185</b>	<b>4</b>	<b>5</b>	<b>20</b>	<b>390</b>	<b>2138</b>	<b>3825</b>	<b>1240</b>	<b>149</b>	<b>11</b>	<b>0</b>	<b>0</b>	<b>1</b>	<b>0</b>	<b>0</b>	<b>7968</b>

Daily  
 15th Percentile : 37 MPH  
 50th Percentile : 42 MPH  
 85th Percentile : 46 MPH  
 95th Percentile : 50 MPH  
  
 Mean Speed(Average) : 41 MPH  
 10 MPH Pace Speed : 36-45 MPH  
 Number in Pace : 5963  
 Percent in Pace : 74.8%  
 Number of Vehicles > 35 MPH : 7364  
 Percent of Vehicles > 35 MPH : 92.4%

<b>Grand Total</b>	<b>406</b>	<b>5</b>	<b>17</b>	<b>63</b>	<b>871</b>	<b>4699</b>	<b>8102</b>	<b>2493</b>	<b>309</b>	<b>22</b>	<b>2</b>	<b>1</b>	<b>2</b>	<b>0</b>	<b>0</b>	<b>16992</b>
--------------------	------------	----------	-----------	-----------	------------	-------------	-------------	-------------	------------	-----------	----------	----------	----------	----------	----------	--------------

Overall  
 15th Percentile : 37 MPH  
 50th Percentile : 42 MPH  
 85th Percentile : 46 MPH  
 95th Percentile : 49 MPH  
  
 Mean Speed(Average) : 41 MPH  
 10 MPH Pace Speed : 36-45 MPH  
 Number in Pace : 12801  
 Percent in Pace : 75.3%  
 Number of Vehicles > 35 MPH : 15630  
 Percent of Vehicles > 35 MPH : 92.0%

Old Colony Planning Council  
 70 School Street  
 Brockton, MA 02301  
 508-583-1833

Community: Plymouth  
 Com #\_U/RFC: 239\_U6  
 Recorder #: Jamar #9  
 Tube Layout: L6 Basic (2')

Station ID:  
 Site Code: 239  
 Date Start: 22-May-10  
 Date End: 23-May-10  
 Long Pond Rd, south of Clark Rd

SB

Start Time	Bikes	Cars & Trailers	2 Axle Long	Buses	2 Axle 6 Tire	3 Axle Single	4 Axle Single	<5 Axl Double	5 Axle Double	>6 Axl Double	<6 Axl Multi	6 Axle Multi	>6 Axl Multi	Total	Truck Total
5/22/10	0	55	5	0	1	0	0	0	0	0	0	0	0	61	1
01:00	0	44	16	0	1	0	0	0	0	0	0	0	0	61	1
02:00	0	23	2	0	1	0	0	0	0	0	0	0	0	26	1
03:00	0	10	1	0	0	0	0	0	0	0	0	0	0	11	0
04:00	0	8	2	0	0	0	0	0	0	0	0	0	0	10	0
05:00	0	10	3	0	0	0	0	0	0	0	0	0	0	13	0
06:00	1	10	10	0	0	0	0	1	0	0	0	0	0	22	1
07:00	0	41	16	0	2	2	0	1	0	0	0	0	0	62	5
08:00	1	66	40	1	7	1	0	1	0	0	0	0	0	117	10
09:00	3	109	44	0	9	2	0	0	0	0	0	0	0	167	11
10:00	4	192	71	0	6	0	0	0	0	0	0	0	0	273	6
11:00	2	257	85	0	10	0	0	1	0	0	0	0	0	355	11
12 PM	4	238	75	0	12	2	0	1	0	0	0	0	0	332	15
13:00	5	255	65	0	10	1	0	1	0	0	0	0	0	337	12
14:00	5	236	88	0	7	4	0	4	0	0	0	0	0	344	15
15:00	8	268	80	0	10	0	0	2	0	0	0	0	0	368	12
16:00	10	293	87	0	8	1	0	1	0	0	0	0	0	400	10
17:00	2	286	72	0	11	1	0	0	0	0	0	0	0	372	12
18:00	2	212	61	1	9	1	0	0	0	0	0	0	0	286	11
19:00	3	199	63	0	5	0	0	0	0	0	0	0	0	270	5
20:00	2	171	46	0	5	0	0	1	0	0	0	0	0	225	6
21:00	0	144	28	0	3	1	0	1	0	0	0	0	0	177	5
22:00	0	107	21	0	7	0	0	0	0	0	0	0	0	135	7
23:00	0	111	38	0	1	0	0	0	0	0	0	0	0	150	1
Total	52	3345	1019	2	125	16	0	15	0	0	0	0	0	4574	158
Percent	1.1%	73.1%	22.3%	0.0%	2.7%	0.3%	0.0%	0.3%	0.0%	0.0%	0.0%	0.0%	0.0%		3.5%
AM Peak	10:00	11:00	11:00	08:00	11:00	07:00		06:00						11:00	09:00
Vol.	4	257	85	1	10	2		1						355	11
PM Peak	16:00	16:00	14:00	18:00	12:00	14:00		14:00						16:00	12:00
Vol.	10	293	88	1	12	4		4						400	15



Old Colony Planning Council  
 70 School Street  
 Brockton, MA 02301  
 508-583-1833

Community: Plymouth  
 Com #\_U/RFC: 239\_U6  
 Recorder #: Jamar #9  
 Tube Layout: L6 Basic (2')

Station ID:  
 Site Code: 239  
 Date Start: 22-May-10  
 Date End: 23-May-10  
 Long Pond Rd, south of Clark Rd

NB

Start Time	Bikes	Cars & Trailers	2 Axle Long	Buses	2 Axle 6 Tire	3 Axle Single	4 Axle Single	<5 Axl Double	5 Axle Double	>6 Axl Double	<6 Axl Multi	6 Axle Multi	>6 Axl Multi	Total	Truck Total
5/22/10	0	27	5	1	1	0	0	0	0	0	0	0	0	34	2
01:00	0	14	1	0	0	0	0	0	0	0	0	0	0	15	0
02:00	0	11	1	0	2	0	0	0	0	0	0	0	0	14	2
03:00	0	11	4	0	1	0	0	0	0	0	0	0	0	16	1
04:00	0	15	3	0	0	0	0	1	0	0	0	0	0	19	1
05:00	0	43	13	0	5	0	0	1	0	0	0	0	0	62	6
06:00	2	81	40	0	5	0	0	0	0	0	0	0	0	128	5
07:00	2	182	78	1	5	2	0	1	0	0	0	0	0	271	9
08:00	0	248	89	0	10	2	0	0	0	0	0	0	0	349	12
09:00	9	277	92	0	12	2	0	3	0	0	0	0	0	395	17
10:00	1	270	90	0	10	0	0	0	0	0	0	0	0	371	10
11:00	1	247	67	1	11	1	0	0	0	0	0	0	0	328	13
12 PM	4	213	74	0	14	0	0	0	0	0	0	0	0	305	14
13:00	1	215	63	0	9	1	0	1	0	0	0	0	0	290	11
14:00	4	205	73	0	12	0	0	0	0	0	0	0	0	294	12
15:00	3	205	71	0	8	0	0	0	0	0	0	0	0	287	8
16:00	1	179	46	0	8	0	0	4	0	0	0	0	0	238	12
17:00	1	167	42	0	6	0	0	0	0	0	0	0	0	216	6
18:00	2	180	41	0	5	0	0	0	0	0	0	0	0	228	5
19:00	4	141	40	0	7	0	0	1	0	0	0	0	0	193	8
20:00	0	124	19	0	1	0	0	0	0	0	0	0	0	144	1
21:00	1	90	17	0	0	0	0	0	0	0	0	0	0	108	0
22:00	1	63	10	0	2	0	0	0	0	0	0	0	0	76	2
23:00	0	46	9	0	2	1	0	0	0	0	0	0	0	58	3
Total	37	3254	988	3	136	9	0	12	0	0	0	0	0	4439	160
Percent	0.8%	73.3%	22.3%	0.1%	3.1%	0.2%	0.0%	0.3%	0.0%	0.0%	0.0%	0.0%	0.0%		3.6%
AM Peak	09:00	09:00	09:00	00:00	09:00	07:00		09:00						09:00	09:00
Vol.	9	277	92	1	12	2		3						395	17
PM Peak	12:00	13:00	12:00		12:00	13:00		16:00						12:00	12:00
Vol.	4	215	74		14	1		4						305	14



Old Colony Planning Council  
 70 School Street  
 Brockton, MA 02301  
 508-583-1833

Community: Plymouth  
 Com #\_U/RFC: 239\_U6  
 Recorder #: Jamar #9  
 Tube Layout: L6 Basic (2')

Station ID:  
 Site Code: 239  
 Date Start: 22-May-10  
 Date End: 23-May-10  
 Long Pond Rd, south of Clark Rd

SB, NB

Start Time	Bikes	Cars & Trailers	2 Axle Long	Buses	2 Axle 6 Tire	3 Axle Single	4 Axle Single	<5 Axl Double	5 Axle Double	>6 Axl Double	<6 Axl Multi	6 Axle Multi	>6 Axl Multi	Total	Truck Total
5/22/10	0	82	10	1	2	0	0	0	0	0	0	0	0	95	3
01:00	0	58	17	0	1	0	0	0	0	0	0	0	0	76	1
02:00	0	34	3	0	3	0	0	0	0	0	0	0	0	40	3
03:00	0	21	5	0	1	0	0	0	0	0	0	0	0	27	1
04:00	0	23	5	0	0	0	0	1	0	0	0	0	0	29	1
05:00	0	53	16	0	5	0	0	1	0	0	0	0	0	75	6
06:00	3	91	50	0	5	0	0	1	0	0	0	0	0	150	6
07:00	2	223	94	1	7	4	0	2	0	0	0	0	0	333	14
08:00	1	314	129	1	17	3	0	1	0	0	0	0	0	466	22
09:00	12	386	136	0	21	4	0	3	0	0	0	0	0	562	28
10:00	5	462	161	0	16	0	0	0	0	0	0	0	0	644	16
11:00	3	504	152	1	21	1	0	1	0	0	0	0	0	683	24
12 PM	8	451	149	0	26	2	0	1	0	0	0	0	0	637	29
13:00	6	470	128	0	19	2	0	2	0	0	0	0	0	627	23
14:00	9	441	161	0	19	4	0	4	0	0	0	0	0	638	27
15:00	11	473	151	0	18	0	0	2	0	0	0	0	0	655	20
16:00	11	472	133	0	16	1	0	5	0	0	0	0	0	638	22
17:00	3	453	114	0	17	1	0	0	0	0	0	0	0	588	18
18:00	4	392	102	1	14	1	0	0	0	0	0	0	0	514	16
19:00	7	340	103	0	12	0	0	1	0	0	0	0	0	463	13
20:00	2	295	65	0	6	0	0	1	0	0	0	0	0	369	7
21:00	1	234	45	0	3	1	0	1	0	0	0	0	0	285	5
22:00	1	170	31	0	9	0	0	0	0	0	0	0	0	211	9
23:00	0	157	47	0	3	1	0	0	0	0	0	0	0	208	4
Total	89	6599	2007	5	261	25	0	27	0	0	0	0	0	9013	318
Percent	1.0%	73.2%	22.3%	0.1%	2.9%	0.3%	0.0%	0.3%	0.0%	0.0%	0.0%	0.0%	0.0%		3.5%
AM Peak	09:00	11:00	10:00	00:00	09:00	07:00		09:00						11:00	09:00
Vol.	12	504	161	1	21	4		3						683	28
PM Peak	15:00	15:00	14:00	18:00	12:00	14:00		16:00						15:00	12:00
Vol.	11	473	161	1	26	4		5						655	29





**2009 Weekday Traffic Data**  
**Long Pond Road, South of Clark Road**

Old Colony Planning Council  
 70 School Street  
 Brockton, MA 02301  
 508-583-1833

Community: Plymouth  
 Com #\_U/RFC: 239\_U6  
 Recorder #: Jamar #10  
 Tube Layout: L6 Basic (2')

Station ID:  
 Site Code: 239  
 Date Start: 22-Jul-09  
 Date End: 23-Jul-09  
 Long Pond Rd, south of Clark Rd

Start Time	20-Jul-09		Tue		Wed		Thu		Fri		Sat		Sun		Week Average	
	SB	NB	SB	NB	SB	NB	SB	NB	SB	NB	SB	NB	SB	NB	SB	NB
12:00 AM	*	*	*	*	55	14	58	27	*	*	*	*	*	*	56	20
01:00	*	*	*	*	15	12	23	9	*	*	*	*	*	*	19	10
02:00	*	*	*	*	12	4	18	5	*	*	*	*	*	*	15	4
03:00	*	*	*	*	8	11	7	13	*	*	*	*	*	*	8	12
04:00	*	*	*	*	7	34	6	47	*	*	*	*	*	*	6	40
05:00	*	*	*	*	7	155	12	161	*	*	*	*	*	*	10	158
06:00	*	*	*	*	45	366	40	343	*	*	*	*	*	*	42	354
07:00	*	*	*	*	102	406	92	422	*	*	*	*	*	*	97	414
08:00	*	*	*	*	137	417	128	483	*	*	*	*	*	*	132	450
09:00	*	*	*	*	155	337	178	341	*	*	*	*	*	*	166	339
10:00	*	*	*	*	133	232	193	277	*	*	*	*	*	*	163	254
11:00	*	*	*	*	200	268	211	265	*	*	*	*	*	*	206	266
12:00 PM	*	*	*	*	225	243	257	246	*	*	*	*	*	*	241	244
01:00	*	*	*	*	218	218	227	255	*	*	*	*	*	*	222	236
02:00	*	*	*	*	291	268	311	270	*	*	*	*	*	*	301	269
03:00	*	*	*	*	366	226	374	273	*	*	*	*	*	*	370	250
04:00	*	*	*	*	465	261	463	263	*	*	*	*	*	*	464	262
05:00	*	*	*	*	469	279	528	267	*	*	*	*	*	*	498	273
06:00	*	*	*	*	496	200	497	179	*	*	*	*	*	*	496	190
07:00	*	*	*	*	331	156	324	160	*	*	*	*	*	*	328	158
08:00	*	*	*	*	288	107	274	99	*	*	*	*	*	*	281	103
09:00	*	*	*	*	264	63	215	77	*	*	*	*	*	*	240	70
10:00	*	*	*	*	166	62	182	49	*	*	*	*	*	*	174	56
11:00	*	*	*	*	113	45	110	49	*	*	*	*	*	*	112	47
Total	0	0	0	0	4568	4384	4728	4580	0	0	0	0	0	0	4647	4479
Day	0	0	0	0	8952		9308		0	0	0	0	0	0	9126	
AM Peak					11:00	08:00	11:00	08:00							11:00	08:00
Vol.					200	417	211	483							206	450
PM Peak					18:00	17:00	17:00	15:00							17:00	17:00
Vol.					496	279	528	273							498	273

Comb. Total                    0                    0                    8952                    9308                    0                    0                    0                    9126

Old Colony Planning Council  
 70 School Street  
 Brockton, MA 02301  
 508-583-1833

Community: Plymouth  
 Com #\_U/RFC: 239\_U6  
 Recorder #: Jamar #10  
 Tube Layout: L6 Basic (2')

Station ID:  
 Site Code: 239  
 Date Start: 22-Jul-09  
 Date End: 23-Jul-09  
 Long Pond Rd, south of Clark Rd

Start Time	20-Jul-09 Mon	21-Jul-09 Tue	22-Jul-09 Wed	23-Jul-09 Thu	24-Jul-09 Fri	25-Jul-09 Sat	26-Jul-09 Sun	Week Average
12:00 AM	*	*	69	85	*	*	*	77
01:00	*	*	27	32	*	*	*	30
02:00	*	*	16	23	*	*	*	20
03:00	*	*	19	20	*	*	*	20
04:00	*	*	41	53	*	*	*	47
05:00	*	*	162	173	*	*	*	168
06:00	*	*	411	383	*	*	*	397
07:00	*	*	508	514	*	*	*	511
08:00	*	*	<b>554</b>	<b>611</b>	*	*	*	<b>582</b>
09:00	*	*	492	519	*	*	*	506
10:00	*	*	365	470	*	*	*	418
11:00	*	*	468	476	*	*	*	472
12:00 PM	*	*	468	503	*	*	*	486
01:00	*	*	436	482	*	*	*	459
02:00	*	*	559	581	*	*	*	570
03:00	*	*	592	647	*	*	*	620
04:00	*	*	726	726	*	*	*	726
05:00	*	*	<b>748</b>	<b>795</b>	*	*	*	<b>772</b>
06:00	*	*	696	676	*	*	*	686
07:00	*	*	487	484	*	*	*	486
08:00	*	*	395	373	*	*	*	384
09:00	*	*	327	292	*	*	*	310
10:00	*	*	228	231	*	*	*	230
11:00	*	*	158	159	*	*	*	158
Total	0	0	8952	9308	0	0	0	9135
Percentage	0.0%	0.0%	98.0%	101.9%	0.0%	0.0%	0.0%	
AM Peak			08:00	08:00				08:00
Vol.			554	611				582
PM Peak			17:00	17:00				17:00
Vol.			748	795				772

Old Colony Planning Council  
 70 School Street  
 Brockton, MA 02301  
 508-583-1833

Community: Plymouth  
 Com #\_U/RFC: 239\_U6  
 Recorder #: Jamar #10  
 Tube Layout: L6 Basic (2')

Station ID:  
 Site Code: 239  
 Date Start: 22-Jul-09  
 Date End: 23-Jul-09  
 Long Pond Rd, south of Clark Rd

SB

Start Time	15	20	25	30	35	40	45	50	55	60	65	70	75	999	Total
07/22/09	1	0	0	7	29	16	2	0	0	0	0	0	0	0	55
01:00	0	0	1	0	6	5	2	1	0	0	0	0	0	0	15
02:00	0	0	0	2	9	1	0	0	0	0	0	0	0	0	12
03:00	0	0	0	1	3	4	0	0	0	0	0	0	0	0	8
04:00	0	0	0	0	5	2	0	0	0	0	0	0	0	0	7
05:00	1	0	0	0	2	4	0	0	0	0	0	0	0	0	7
06:00	2	0	0	0	10	28	5	0	0	0	0	0	0	0	45
07:00	8	0	0	0	17	48	28	1	0	0	0	0	0	0	102
08:00	8	0	0	3	29	69	26	2	0	0	0	0	0	0	137
09:00	11	0	0	1	37	77	28	1	0	0	0	0	0	0	155
10:00	1	0	0	2	36	64	28	2	0	0	0	0	0	0	133
11:00	10	0	0	2	43	109	34	2	0	0	0	0	0	0	200
12 PM	7	0	1	6	60	119	30	2	0	0	0	0	0	0	225
13:00	5	0	0	7	65	104	37	0	0	0	0	0	0	0	218
14:00	8	0	0	4	107	131	40	1	0	0	0	0	0	0	291
15:00	11	0	0	2	130	182	40	1	0	0	0	0	0	0	366
16:00	10	0	0	2	124	252	76	1	0	0	0	0	0	0	465
17:00	7	0	0	1	152	270	38	1	0	0	0	0	0	0	469
18:00	10	0	0	10	157	276	42	1	0	0	0	0	0	0	496
19:00	6	0	1	23	134	140	23	4	0	0	0	0	0	0	331
20:00	5	0	0	18	125	123	17	0	0	0	0	0	0	0	288
21:00	2	0	0	17	116	111	17	1	0	0	0	0	0	0	264
22:00	5	0	0	6	67	72	16	0	0	0	0	0	0	0	166
23:00	1	0	0	4	57	36	15	0	0	0	0	0	0	0	113
Total	119	0	3	118	1520	2243	544	21	0	0	0	0	0	0	4568

Daily  
 15th Percentile : 32 MPH  
 50th Percentile : 37 MPH  
 85th Percentile : 40 MPH  
 95th Percentile : 44 MPH  
  
 Mean Speed(Average) : 36 MPH  
 10 MPH Pace Speed : 31-40 MPH  
 Number in Pace : 3763  
 Percent in Pace : 82.4%  
 Number of Vehicles > 35 MPH : 2808  
 Percent of Vehicles > 35 MPH : 61.5%

Old Colony Planning Council  
 70 School Street  
 Brockton, MA 02301  
 508-583-1833

Community: Plymouth  
 Com #\_U/RFC: 239\_U6  
 Recorder #: Jamar #10  
 Tube Layout: L6 Basic (2')

Station ID:  
 Site Code: 239  
 Date Start: 22-Jul-09  
 Date End: 23-Jul-09  
 Long Pond Rd, south of Clark Rd

SB

Start Time	1 15	16 20	21 25	26 30	31 35	36 40	41 45	46 50	51 55	56 60	61 65	66 70	71 75	76 999	Total
07:23:09	1	0	0	1	15	31	10	0	0	0	0	0	0	0	58
01:00	0	0	0	2	15	5	1	0	0	0	0	0	0	0	23
02:00	0	0	0	4	6	8	0	0	0	0	0	0	0	0	18
03:00	0	0	0	0	3	4	0	0	0	0	0	0	0	0	7
04:00	0	0	0	2	1	1	2	0	0	0	0	0	0	0	6
05:00	0	0	0	0	4	6	1	1	0	0	0	0	0	0	12
06:00	0	0	0	1	10	21	6	2	0	0	0	0	0	0	40
07:00	3	0	0	0	25	46	16	2	0	0	0	0	0	0	92
08:00	5	0	1	1	31	65	22	2	1	0	0	0	0	0	128
09:00	4	0	0	7	67	75	24	1	0	0	0	0	0	0	178
10:00	10	0	0	6	72	83	21	1	0	0	0	0	0	0	193
11:00	14	0	0	10	68	98	21	0	0	0	0	0	0	0	211
12 PM	9	0	0	21	95	111	20	1	0	0	0	0	0	0	257
13:00	3	0	0	6	71	104	39	2	2	0	0	0	0	0	227
14:00	6	0	0	4	72	181	47	1	0	0	0	0	0	0	311
15:00	8	0	0	7	126	193	39	1	0	0	0	0	0	0	374
16:00	11	0	0	3	125	268	54	2	0	0	0	0	0	0	463
17:00	6	0	0	8	171	291	52	0	0	0	0	0	0	0	528
18:00	10	0	2	2	150	273	57	3	0	0	0	0	0	0	497
19:00	2	0	0	7	127	161	26	1	0	0	0	0	0	0	324
20:00	3	0	0	12	125	109	25	0	0	0	0	0	0	0	274
21:00	2	0	0	10	134	64	5	0	0	0	0	0	0	0	215
22:00	1	0	0	20	82	74	5	0	0	0	0	0	0	0	182
23:00	0	0	1	18	64	23	4	0	0	0	0	0	0	0	110
Total	98	0	4	152	1659	2295	497	20	3	0	0	0	0	0	4728

Daily  
 15th Percentile : 32 MPH  
 50th Percentile : 36 MPH  
 85th Percentile : 40 MPH  
 95th Percentile : 43 MPH  
  
 Mean Speed(Average) : 36 MPH  
 10 MPH Pace Speed : 31-40 MPH  
 Number in Pace : 3954  
 Percent in Pace : 83.6%  
 Number of Vehicles > 35 MPH : 2815  
 Percent of Vehicles > 35 MPH : 59.5%

Grand Total	217	0	7	270	3179	4538	1041	41	3	0	0	0	0	0	9296
-------------	-----	---	---	-----	------	------	------	----	---	---	---	---	---	---	------

Overall  
 15th Percentile : 32 MPH  
 50th Percentile : 37 MPH  
 85th Percentile : 40 MPH  
 95th Percentile : 43 MPH  
  
 Mean Speed(Average) : 36 MPH  
 10 MPH Pace Speed : 31-40 MPH  
 Number in Pace : 7717  
 Percent in Pace : 83.0%  
 Number of Vehicles > 35 MPH : 5623  
 Percent of Vehicles > 35 MPH : 60.5%

Old Colony Planning Council  
 70 School Street  
 Brockton, MA 02301  
 508-583-1833

Community: Plymouth  
 Com #\_U/RFC: 239\_U6  
 Recorder #: Jamar #10  
 Tube Layout: L6 Basic (2')

Station ID:  
 Site Code: 239  
 Date Start: 22-Jul-09  
 Date End: 23-Jul-09  
 Long Pond Rd, south of Clark Rd

NB

Start Time	15	20	25	30	35	40	45	50	55	60	65	70	75	999	Total
07/22/09	1	0	0	1	0	3	2	5	2	0	0	0	0	0	14
01:00	1	0	0	0	0	3	6	1	1	0	0	0	0	0	12
02:00	0	0	0	0	0	1	2	1	0	0	0	0	0	0	4
03:00	0	0	0	0	1	3	2	2	2	1	0	0	0	0	11
04:00	4	0	0	0	0	0	17	10	2	1	0	0	0	0	34
05:00	18	0	0	0	0	11	41	46	29	9	1	0	0	0	155
06:00	53	0	0	0	0	8	105	153	42	5	0	0	0	0	366
07:00	35	0	0	0	0	10	91	164	88	18	0	0	0	0	406
08:00	23	0	0	1	1	16	151	140	74	11	0	0	0	0	417
09:00	37	0	1	0	1	8	89	134	55	9	3	0	0	0	337
10:00	19	0	0	0	0	13	53	84	53	9	1	0	0	0	232
11:00	34	0	0	0	0	15	83	86	41	9	0	0	0	0	268
12 PM	3	0	0	0	0	10	68	81	60	18	3	0	0	0	243
13:00	11	0	0	0	2	9	54	58	63	18	1	2	0	0	218
14:00	9	0	0	0	0	15	80	88	52	21	3	0	0	0	268
15:00	20	0	1	0	0	15	51	74	50	10	3	2	0	0	226
16:00	23	0	0	0	0	9	56	102	61	8	2	0	0	0	261
17:00	18	0	0	0	0	8	52	113	70	16	1	1	0	0	279
18:00	13	0	0	0	0	4	41	84	48	7	3	0	0	0	200
19:00	4	0	0	0	2	19	44	48	30	5	4	0	0	0	156
20:00	7	0	0	0	4	13	44	24	12	3	0	0	0	0	107
21:00	2	0	0	0	1	4	18	19	14	4	1	0	0	0	63
22:00	5	0	0	0	0	1	16	12	21	4	3	0	0	0	62
23:00	1	0	0	0	1	3	16	12	8	2	2	0	0	0	45
Total	341	0	2	2	13	201	1182	1541	878	188	31	5	0	0	4384

Daily  
 15th Percentile : 41 MPH  
 50th Percentile : 47 MPH  
 85th Percentile : 53 MPH  
 95th Percentile : 56 MPH  
  
 Mean Speed(Average) : 45 MPH  
 10 MPH Pace Speed : 41-50 MPH  
 Number in Pace : 2723  
 Percent in Pace : 62.1%  
 Number of Vehicles > 35 MPH : 4026  
 Percent of Vehicles > 35 MPH : 91.8%

Old Colony Planning Council  
 70 School Street  
 Brockton, MA 02301  
 508-583-1833

Community: Plymouth  
 Com #\_U/RFC: 239\_U6  
 Recorder #: Jamar #10  
 Tube Layout: L6 Basic (2')

Station ID:  
 Site Code: 239  
 Date Start: 22-Jul-09  
 Date End: 23-Jul-09  
 Long Pond Rd, south of Clark Rd

NB

Start Time	1 15	16 20	21 25	26 30	31 35	36 40	41 45	46 50	51 55	56 60	61 65	66 70	71 75	76 999	Total
07:23:09	1	0	0	0	0	2	8	7	5	3	1	0	0	0	27
01:00	0	0	0	0	1	2	3	1	2	0	0	0	0	0	9
02:00	0	0	0	0	0	1	0	1	1	1	1	0	0	0	5
03:00	1	0	0	0	0	0	3	5	4	0	0	0	0	0	13
04:00	0	0	0	0	2	2	10	16	9	5	3	0	0	0	47
05:00	0	0	0	0	0	1	46	56	43	13	2	0	0	0	161
06:00	4	0	0	0	0	7	85	152	77	17	0	1	0	0	343
07:00	9	0	0	0	0	13	89	155	128	23	5	0	0	0	422
08:00	13	0	0	0	1	11	131	204	109	14	0	0	0	0	483
09:00	12	0	0	0	0	20	103	137	60	8	1	0	0	0	341
10:00	15	0	0	0	6	30	118	75	31	2	0	0	0	0	277
11:00	15	0	0	0	1	23	116	72	29	8	1	0	0	0	265
12 PM	14	0	0	0	1	30	89	72	30	9	0	0	0	1	246
13:00	10	0	0	2	9	17	69	93	47	8	0	0	0	0	255
14:00	14	0	0	0	3	28	68	98	41	14	4	0	0	0	270
15:00	18	0	0	0	1	22	86	75	59	9	3	0	0	0	273
16:00	24	0	0	0	1	4	59	114	55	6	0	0	0	0	263
17:00	22	0	0	0	0	12	80	84	59	9	1	0	0	0	267
18:00	13	0	0	0	0	8	44	68	42	2	2	0	0	0	179
19:00	3	0	0	0	0	29	43	44	32	8	1	0	0	0	160
20:00	5	0	0	0	8	21	27	23	13	2	0	0	0	0	99
21:00	2	0	0	0	1	15	34	18	5	1	1	0	0	0	77
22:00	0	0	0	1	0	10	15	15	6	2	0	0	0	0	49
23:00	1	0	0	0	3	7	19	9	7	2	1	0	0	0	49
Total	196	0	0	3	38	315	1345	1594	894	166	27	1	0	1	4580

Daily  
 15th Percentile : 41 MPH  
 50th Percentile : 47 MPH  
 85th Percentile : 53 MPH  
 95th Percentile : 55 MPH  
 Mean Speed(Average) : 45 MPH  
 10 MPH Pace Speed : 41-50 MPH  
 Number in Pace : 2939  
 Percent in Pace : 64.2%  
 Number of Vehicles > 35 MPH : 4343  
 Percent of Vehicles > 35 MPH : 94.8%

Grand Total	537	0	2	5	51	516	2527	3135	1772	354	58	6	0	1	8964
-------------	-----	---	---	---	----	-----	------	------	------	-----	----	---	---	---	------

Overall  
 15th Percentile : 41 MPH  
 50th Percentile : 47 MPH  
 85th Percentile : 53 MPH  
 95th Percentile : 55 MPH  
 Mean Speed(Average) : 45 MPH  
 10 MPH Pace Speed : 41-50 MPH  
 Number in Pace : 5662  
 Percent in Pace : 63.2%  
 Number of Vehicles > 35 MPH : 8369  
 Percent of Vehicles > 35 MPH : 93.4%

Old Colony Planning Council  
 70 School Street  
 Brockton, MA 02301  
 508-583-1833

Community: Plymouth  
 Com #\_U/RFC: 239\_U6  
 Recorder #: Jamar #10  
 Tube Layout: L6 Basic (2')

Station ID:  
 Site Code: 239  
 Date Start: 22-Jul-09  
 Date End: 23-Jul-09  
 Long Pond Rd, south of Clark Rd

SB, NB

Start Time	15	20	25	30	35	40	45	50	55	60	65	70	75	999	Total
07/22/09	2	0	0	8	29	19	4	5	2	0	0	0	0	0	69
01:00	1	0	1	0	6	8	8	2	1	0	0	0	0	0	27
02:00	0	0	0	2	9	2	2	1	0	0	0	0	0	0	16
03:00	0	0	0	1	4	7	2	2	2	1	0	0	0	0	19
04:00	4	0	0	0	5	2	17	10	2	1	0	0	0	0	41
05:00	19	0	0	0	2	15	41	46	29	9	1	0	0	0	162
06:00	55	0	0	0	10	36	110	153	42	5	0	0	0	0	411
07:00	43	0	0	0	17	58	119	165	88	18	0	0	0	0	508
08:00	31	0	0	4	30	85	177	142	74	11	0	0	0	0	554
09:00	48	0	1	1	38	85	117	135	55	9	3	0	0	0	492
10:00	20	0	0	2	36	77	81	86	53	9	1	0	0	0	365
11:00	44	0	0	2	43	124	117	88	41	9	0	0	0	0	468
12 PM	10	0	1	6	60	129	98	83	60	18	3	0	0	0	468
13:00	16	0	0	7	67	113	91	58	63	18	1	2	0	0	436
14:00	17	0	0	4	107	146	120	89	52	21	3	0	0	0	559
15:00	31	0	1	2	130	197	91	75	50	10	3	2	0	0	592
16:00	33	0	0	2	124	261	132	103	61	8	2	0	0	0	726
17:00	25	0	0	1	152	278	90	114	70	16	1	1	0	0	748
18:00	23	0	0	10	157	280	83	85	48	7	3	0	0	0	696
19:00	10	0	1	23	136	159	67	52	30	5	4	0	0	0	487
20:00	12	0	0	18	129	136	61	24	12	3	0	0	0	0	395
21:00	4	0	0	17	117	115	35	20	14	4	1	0	0	0	327
22:00	10	0	0	6	67	73	32	12	21	4	3	0	0	0	228
23:00	2	0	0	4	58	39	31	12	8	2	2	0	0	0	158
Total	460	0	5	120	1533	2444	1726	1562	878	188	31	5	0	0	8952

Daily  
 15th Percentile : 33 MPH  
 50th Percentile : 40 MPH  
 85th Percentile : 50 MPH  
 95th Percentile : 54 MPH  
  
 Mean Speed(Average) : 40 MPH  
 10 MPH Pace Speed : 36-45 MPH  
 Number in Pace : 4170  
 Percent in Pace : 46.6%  
 Number of Vehicles > 35 MPH : 6834  
 Percent of Vehicles > 35 MPH : 76.3%



Old Colony Planning Council  
 70 School Street  
 Brockton, MA 02301  
 508-583-1833

Community: Plymouth  
 Com #\_U/RFC: 239\_U6  
 Recorder #: Jamar #10  
 Tube Layout: L6 Basic (2')

Station ID:  
 Site Code: 239  
 Date Start: 22-Jul-09  
 Date End: 23-Jul-09  
 Long Pond Rd, south of Clark Rd

SB, NB

Start Time	15	16	20	21	25	26	30	31	35	36	40	41	45	46	50	51	55	56	60	61	65	66	70	71	75	76	999	Total
07/23/09	2	0	0	0	1	15	33	18	7	5	3	1	0	0	0	0	0	0	0	0	0	0	0	0	0	0	85	
01:00	0	0	0	0	2	16	7	4	1	2	0	0	0	0	0	0	0	0	0	0	0	0	0	0	0	0	32	
02:00	0	0	0	0	4	6	9	0	1	1	1	1	0	0	0	0	0	0	0	0	0	0	0	0	0	0	23	
03:00	1	0	0	0	0	3	4	3	5	4	0	0	0	0	0	0	0	0	0	0	0	0	0	0	0	0	20	
04:00	0	0	0	0	2	3	3	12	16	9	5	3	0	0	0	0	0	0	0	0	0	0	0	0	0	0	53	
05:00	0	0	0	0	0	4	7	47	57	43	13	2	0	0	0	0	0	0	0	0	0	0	0	0	0	0	173	
06:00	4	0	0	0	1	10	28	91	154	77	17	0	1	0	0	0	0	0	0	0	0	0	0	0	0	0	383	
07:00	12	0	0	0	0	25	59	105	157	128	23	5	0	0	0	0	0	0	0	0	0	0	0	0	0	0	514	
08:00	18	0	1	1	1	32	76	153	206	110	14	0	0	0	0	0	0	0	0	0	0	0	0	0	0	0	611	
09:00	16	0	0	0	7	67	95	127	138	60	8	1	0	0	0	0	0	0	0	0	0	0	0	0	0	0	519	
10:00	25	0	0	0	6	78	113	139	76	31	2	0	0	0	0	0	0	0	0	0	0	0	0	0	0	0	470	
11:00	29	0	0	0	10	69	121	137	72	29	8	1	0	0	0	0	0	0	0	0	0	0	0	0	0	0	476	
12 PM	23	0	0	0	21	96	141	109	73	30	9	0	0	0	0	0	0	0	0	0	0	0	0	0	1	503		
13:00	13	0	0	0	8	80	121	108	95	49	8	0	0	0	0	0	0	0	0	0	0	0	0	0	0	0	482	
14:00	20	0	0	0	4	75	209	115	99	41	14	4	0	0	0	0	0	0	0	0	0	0	0	0	0	0	581	
15:00	26	0	0	0	7	127	215	125	76	59	9	3	0	0	0	0	0	0	0	0	0	0	0	0	0	0	647	
16:00	35	0	0	0	3	126	272	113	116	55	6	0	0	0	0	0	0	0	0	0	0	0	0	0	0	0	726	
17:00	28	0	0	0	8	171	303	132	84	59	9	1	0	0	0	0	0	0	0	0	0	0	0	0	0	0	795	
18:00	23	0	2	2	2	150	281	101	71	42	2	2	0	0	0	0	0	0	0	0	0	0	0	0	0	0	676	
19:00	5	0	0	0	7	127	190	69	45	32	8	1	0	0	0	0	0	0	0	0	0	0	0	0	0	0	484	
20:00	8	0	0	0	12	133	130	52	23	13	2	0	0	0	0	0	0	0	0	0	0	0	0	0	0	0	373	
21:00	4	0	0	0	10	135	79	39	18	5	1	0	0	0	0	0	0	0	0	0	0	0	0	0	0	0	292	
22:00	1	0	0	0	21	82	84	20	15	6	2	0	0	0	0	0	0	0	0	0	0	0	0	0	0	0	231	
23:00	1	0	1	1	18	67	30	23	9	7	2	1	0	0	0	0	0	0	0	0	0	0	0	0	0	0	159	
Total	294	0	4	155	1697	2610	1842	1614	897	166	27	1	0	1	0	1	0	0	0	0	0	0	0	0	1	9308		

Daily  
 15th Percentile : 33 MPH  
 50th Percentile : 40 MPH  
 85th Percentile : 50 MPH  
 95th Percentile : 54 MPH  
  
 Mean Speed(Average) : 41 MPH  
 10 MPH Pace Speed : 36-45 MPH  
 Number in Pace : 4452  
 Percent in Pace : 47.8%  
 Number of Vehicles > 35 MPH : 7158  
 Percent of Vehicles > 35 MPH : 76.9%

Grand Total	754	0	9	275	3230	5054	3568	3176	1775	354	58	6	0	1	18260
-------------	-----	---	---	-----	------	------	------	------	------	-----	----	---	---	---	-------

Overall  
 15th Percentile : 33 MPH  
 50th Percentile : 40 MPH  
 85th Percentile : 50 MPH  
 95th Percentile : 54 MPH  
  
 Mean Speed(Average) : 40 MPH  
 10 MPH Pace Speed : 36-45 MPH  
 Number in Pace : 8622  
 Percent in Pace : 47.2%  
 Number of Vehicles > 35 MPH : 13992  
 Percent of Vehicles > 35 MPH : 76.6%

Old Colony Planning Council  
 70 School Street  
 Brockton, MA 02301  
 508-583-1833

Community: Plymouth  
 Com #\_U/RFC: 239\_U6  
 Recorder #: Jamar #10  
 Tube Layout: L6 Basic (2')

Station ID:  
 Site Code: 239  
 Date Start: 22-Jul-09  
 Date End: 23-Jul-09  
 Long Pond Rd, south of Clark Rd

SB

Start Time	Bikes	Cars & Trailers	2 Axle Long	Buses	2 Axle 6 Tire	3 Axle Single	4 Axle Single	<5 Axl Double	5 Axle Double	>6 Axl Double	<6 Axl Multi	6 Axle Multi	>6 Axl Multi	Total	Truck Total
07/22/09	0	50	5	0	0	0	0	0	0	0	0	0	0	55	0
01:00	0	13	2	0	0	0	0	0	0	0	0	0	0	15	0
02:00	0	12	0	0	0	0	0	0	0	0	0	0	0	12	0
03:00	0	8	0	0	0	0	0	0	0	0	0	0	0	8	0
04:00	0	6	0	0	1	0	0	0	0	0	0	0	0	7	1
05:00	0	7	0	0	0	0	0	0	0	0	0	0	0	7	0
06:00	0	37	7	0	1	0	0	0	0	0	0	0	0	45	1
07:00	0	77	21	0	2	0	0	1	1	0	0	0	0	102	4
08:00	0	96	31	3	3	3	0	1	0	0	0	0	0	137	10
09:00	0	112	37	1	3	1	0	0	1	0	0	0	0	155	6
10:00	0	111	18	1	1	2	0	0	0	0	0	0	0	133	4
11:00	0	163	29	1	5	1	0	1	0	0	0	0	0	200	8
12 PM	2	183	32	1	2	2	1	1	2	0	0	0	0	226	9
13:00	0	187	29	0	1	1	0	0	0	0	0	0	0	218	2
14:00	0	230	53	2	5	1	0	0	0	0	0	0	0	291	8
15:00	0	314	47	0	5	0	0	0	0	0	0	0	0	366	5
16:00	5	395	60	1	4	0	0	0	0	0	0	0	0	465	5
17:00	2	405	56	0	6	1	0	0	0	0	0	0	0	470	7
18:00	2	427	64	0	3	0	0	0	0	0	0	0	0	496	3
19:00	0	294	35	0	3	0	0	0	0	0	0	0	0	332	3
20:00	0	259	28	0	1	0	0	0	0	0	0	0	0	288	1
21:00	2	232	30	0	0	0	0	0	0	0	0	0	0	264	0
22:00	1	145	20	0	0	0	0	0	0	0	0	0	0	166	0
23:00	0	100	13	0	0	0	0	0	0	0	0	0	0	113	0
Total	14	3863	617	10	46	12	1	4	4	0	0	0	0	4571	77
Percent	0.3%	84.5%	13.5%	0.2%	1.0%	0.3%	0.0%	0.1%	0.1%	0.0%	0.0%	0.0%	0.0%		1.7%
AM Peak		11:00	09:00	08:00	11:00	08:00		07:00	07:00					11:00	08:00
Vol.		163	37	3	5	3		1	1					200	10
PM Peak	16:00	18:00	18:00	14:00	17:00	12:00	12:00	12:00	12:00					18:00	12:00
Vol.	5	427	64	2	6	2	1	1	2					496	9

Old Colony Planning Council  
 70 School Street  
 Brockton, MA 02301  
 508-583-1833

Community: Plymouth  
 Com #\_U/RFC: 239\_U6  
 Recorder #: Jamar #10  
 Tube Layout: L6 Basic (2')

Station ID:  
 Site Code: 239  
 Date Start: 22-Jul-09  
 Date End: 23-Jul-09  
 Long Pond Rd, south of Clark Rd

SB

Start Time	Bikes	Cars & Trailers	2 Axle Long	Buses	2 Axle 6 Tire	3 Axle Single	4 Axle Single	<5 Axl Double	5 Axle Double	>6 Axl Double	<6 Axl Multi	6 Axle Multi	>6 Axl Multi	Total	Truck Total
07/23/09	0	48	10	0	0	0	0	0	0	0	0	0	0	58	0
01:00	0	21	2	0	0	0	0	0	0	0	0	0	0	23	0
02:00	0	17	1	0	0	0	0	0	0	0	0	0	0	18	0
03:00	0	5	2	0	0	0	0	0	0	0	0	0	0	7	0
04:00	0	6	0	0	0	0	0	0	0	0	0	0	0	6	0
05:00	1	8	3	0	0	0	0	0	0	0	0	0	0	12	0
06:00	0	33	7	0	0	0	0	0	0	0	0	0	0	40	0
07:00	0	65	23	0	3	0	0	0	1	0	0	0	0	92	4
08:00	0	91	27	2	5	1	0	0	2	0	0	0	0	128	10
09:00	0	136	37	1	0	1	0	1	2	0	0	0	0	178	5
10:00	1	142	39	1	5	2	0	1	2	0	0	0	0	193	11
11:00	0	172	32	0	5	1	0	0	1	0	0	0	0	211	7
12 PM	2	216	31	0	5	2	0	0	1	0	0	0	0	257	8
13:00	1	184	38	1	2	1	0	0	0	0	0	0	0	227	4
14:00	1	263	42	1	1	1	0	1	0	0	0	0	0	310	4
15:00	1	327	40	0	5	1	0	0	0	0	0	0	0	374	6
16:00	1	392	64	1	5	0	0	0	0	0	0	0	0	463	6
17:00	1	452	67	0	8	0	0	0	0	0	0	0	0	528	8
18:00	1	442	52	0	2	0	0	0	0	0	0	0	0	497	2
19:00	0	277	45	0	2	0	0	0	0	0	0	0	0	324	2
20:00	0	245	28	0	0	0	0	1	0	0	0	0	0	274	1
21:00	0	190	23	0	2	0	0	0	0	0	0	0	0	215	2
22:00	0	158	24	0	0	0	0	0	0	0	0	0	0	182	0
23:00	0	97	13	0	0	0	0	0	0	0	0	0	0	110	0
Total	10	3987	650	7	50	10	0	4	9	0	0	0	0	4727	80
Percent	0.2%	84.3%	13.8%	0.1%	1.1%	0.2%	0.0%	0.1%	0.2%	0.0%	0.0%	0.0%	0.0%		1.7%
AM Peak	05:00	11:00	10:00	08:00	08:00	10:00		09:00	08:00					11:00	10:00
Vol.	1	172	39	2	5	2		1	2					211	11
PM Peak	12:00	17:00	17:00	13:00	17:00	12:00		14:00	12:00					17:00	12:00
Vol.	2	452	67	1	8	2		1	1					528	8
Grand Total	24	7850	1267	17	96	22	1	8	13	0	0	0	0	9298	157
Percent	0.3%	84.4%	13.6%	0.2%	1.0%	0.2%	0.0%	0.1%	0.1%	0.0%	0.0%	0.0%	0.0%		1.7%

Old Colony Planning Council  
 70 School Street  
 Brockton, MA 02301  
 508-583-1833

Community: Plymouth  
 Com #\_U/RFC: 239\_U6  
 Recorder #: Jamar #10  
 Tube Layout: L6 Basic (2')

Station ID:  
 Site Code: 239  
 Date Start: 22-Jul-09  
 Date End: 23-Jul-09  
 Long Pond Rd, south of Clark Rd

NB

Start Time	Bikes	Cars & Trailers	2 Axle Long	Buses	2 Axle 6 Tire	3 Axle Single	4 Axle Single	<5 Axl Double	5 Axle Double	>6 Axl Double	<6 Axl Multi	6 Axle Multi	>6 Axl Multi	Total	Truck Total
07/22/09	0	5	9	0	0	0	0	0	0	0	0	0	0	14	0
01:00	0	4	5	0	3	0	0	0	0	0	0	0	0	12	3
02:00	0	3	1	0	0	0	0	0	0	0	0	0	0	4	0
03:00	0	3	7	0	1	0	0	0	0	0	0	0	0	11	1
04:00	0	11	17	0	6	0	0	0	0	0	0	0	0	34	6
05:00	0	38	83	0	34	0	0	0	0	0	0	0	0	155	34
06:00	0	99	202	0	62	0	0	2	0	0	0	0	0	365	64
07:00	0	98	245	0	62	0	0	1	0	0	0	0	0	406	63
08:00	0	108	253	2	53	0	0	1	0	0	0	0	0	417	56
09:00	0	92	201	2	42	0	0	0	0	0	0	0	0	337	44
10:00	0	60	136	2	34	0	0	0	0	0	0	0	0	232	36
11:00	0	80	151	0	36	1	0	0	0	0	0	0	0	268	37
12 PM	0	37	173	2	26	0	0	3	2	0	0	0	0	243	33
13:00	0	40	146	1	28	1	0	2	0	0	0	0	0	218	32
14:00	0	52	164	3	48	1	0	0	0	0	0	0	0	268	52
15:00	0	40	141	1	44	0	0	1	0	0	0	0	0	227	46
16:00	0	50	168	0	41	0	0	2	0	0	0	0	0	261	43
17:00	0	53	188	0	38	0	0	0	0	0	0	0	0	279	38
18:00	0	36	133	0	30	1	0	0	0	0	0	0	0	200	31
19:00	0	27	111	0	18	0	0	0	0	0	0	0	0	156	18
20:00	1	23	67	0	15	0	0	0	0	0	0	0	0	106	15
21:00	0	9	48	0	6	0	0	0	0	0	0	0	0	63	6
22:00	0	11	47	0	4	0	0	0	0	0	0	0	0	62	4
23:00	0	6	31	0	8	0	0	0	0	0	0	0	0	45	8
Total	1	985	2727	13	639	4	0	12	2	0	0	0	0	4383	670
Percent	0.0%	22.5%	62.2%	0.3%	14.6%	0.1%	0.0%	0.3%	0.0%	0.0%	0.0%	0.0%	0.0%		15.3%
AM Peak		08:00	08:00	08:00	06:00	11:00		06:00						08:00	06:00
Vol.		108	253	2	62	1		2						417	64
PM Peak		20:00	17:00	17:00	14:00	13:00		12:00	12:00					17:00	14:00
Vol.		1	53	188	3	48		3	2					279	52

Old Colony Planning Council  
70 School Street  
Brockton, MA 02301  
508-583-1833

Community: Plymouth  
Com #\_U/RFC: 239\_U6  
Recorder #: Jamar #10  
Tube Layout: L6 Basic (2')

Station ID:  
Site Code: 239  
Date Start: 22-Jul-09  
Date End: 23-Jul-09  
Long Pond Rd, south of Clark Rd

NB	Start Time	Bikes	Cars & Trailers	2 Axle Long	Buses	2 Axle 6 Tire	3 Axle Single	4 Axle Single	<5 Axl Double	5 Axle Double	>6 Axl Double	<6 Axl Multi	6 Axle Multi	>6 Axl Multi	Total	Truck Total
	07/23/09	0	9	18	0	0	0	0	0	0	0	0	0	0	27	0
	01:00	0	1	8	0	0	0	0	0	0	0	0	0	0	9	0
	02:00	0	1	3	0	1	0	0	0	0	0	0	0	0	5	1
	03:00	0	2	8	0	3	0	0	0	0	0	0	0	0	13	3
	04:00	0	8	28	0	11	0	0	0	0	0	0	0	0	47	11
	05:00	0	15	104	0	41	1	0	0	0	0	0	0	0	161	42
	06:00	0	52	215	0	76	0	0	0	0	0	0	0	0	343	76
	07:00	0	58	295	0	67	0	0	2	0	0	0	0	0	422	69
	08:00	0	86	322	3	69	0	0	1	1	1	0	0	0	483	75
	09:00	0	59	226	2	52	0	0	2	0	0	0	0	0	341	56
	10:00	0	62	172	2	38	0	0	2	1	0	0	0	0	277	43
	11:00	0	42	178	1	40	2	0	1	1	0	0	0	0	265	45
	12 PM	0	40	167	1	36	0	0	1	0	0	0	0	0	245	38
	13:00	0	43	162	2	43	1	0	2	2	0	0	0	0	255	50
	14:00	0	50	176	0	42	0	0	1	0	0	0	0	0	269	43
	15:00	0	41	174	1	53	0	0	2	2	0	0	0	0	273	58
	16:00	0	47	182	0	33	1	0	0	0	0	0	0	0	263	34
	17:00	0	49	184	0	34	0	0	0	0	0	0	0	0	267	34
	18:00	0	37	122	0	20	0	0	0	0	0	0	0	0	179	20
	19:00	0	39	97	0	24	0	0	0	0	0	0	0	0	160	24
	20:00	1	13	70	0	14	0	0	1	0	0	0	0	0	99	15
	21:00	0	17	53	0	7	0	0	0	0	0	0	0	0	77	7
	22:00	0	12	33	0	4	0	0	0	0	0	0	0	0	49	4
	23:00	0	13	31	0	5	0	0	0	0	0	0	0	0	49	5
	Total	1	796	3028	12	713	5	0	15	7	1	0	0	0	4578	753
	Percent	0.0%	17.4%	66.1%	0.3%	15.6%	0.1%	0.0%	0.3%	0.2%	0.0%	0.0%	0.0%	0.0%		16.4%
	AM Peak		08:00	08:00	08:00	06:00	11:00		07:00	08:00	08:00				08:00	06:00
	Vol.		86	322	3	76	2		2	1	1				483	76
	PM Peak	20:00	14:00	17:00	13:00	15:00	13:00		13:00	13:00					15:00	15:00
	Vol.	1	50	184	2	53	1		2	2					273	58
	Grand Total	2	1781	5755	25	1352	9	0	27	9	1	0	0	0	8961	1423
	Percent	0.0%	19.9%	64.2%	0.3%	15.1%	0.1%	0.0%	0.3%	0.1%	0.0%	0.0%	0.0%	0.0%		15.9%

Old Colony Planning Council  
 70 School Street  
 Brockton, MA 02301  
 508-583-1833

Community: Plymouth  
 Com #\_U/RFC: 239\_U6  
 Recorder #: Jamar #10  
 Tube Layout: L6 Basic (2')

Station ID:  
 Site Code: 239  
 Date Start: 22-Jul-09  
 Date End: 23-Jul-09  
 Long Pond Rd, south of Clark Rd

SB, NB

Start Time	Bikes	Cars & Trailers	2 Axle Long	Buses	2 Axle 6 Tire	3 Axle Single	4 Axle Single	<5 Axl Double	5 Axle Double	>6 Axl Double	<6 Axl Multi	6 Axle Multi	>6 Axl Multi	Total	Truck Total
07/22/09	0	55	14	0	0	0	0	0	0	0	0	0	0	69	0
01:00	0	17	7	0	3	0	0	0	0	0	0	0	0	27	3
02:00	0	15	1	0	0	0	0	0	0	0	0	0	0	16	0
03:00	0	11	7	0	1	0	0	0	0	0	0	0	0	19	1
04:00	0	17	17	0	7	0	0	0	0	0	0	0	0	41	7
05:00	0	45	83	0	34	0	0	0	0	0	0	0	0	162	34
06:00	0	136	209	0	63	0	0	2	0	0	0	0	0	410	65
07:00	0	175	266	0	64	0	0	2	1	0	0	0	0	508	67
08:00	0	204	284	5	56	3	0	2	0	0	0	0	0	554	66
09:00	0	204	238	3	45	1	0	0	1	0	0	0	0	492	50
10:00	0	171	154	3	35	2	0	0	0	0	0	0	0	365	40
11:00	0	243	180	1	41	2	0	1	0	0	0	0	0	468	45
12 PM	2	220	205	3	28	2	1	4	4	0	0	0	0	469	42
13:00	0	227	175	1	29	2	0	2	0	0	0	0	0	436	34
14:00	0	282	217	5	53	2	0	0	0	0	0	0	0	559	60
15:00	0	354	188	1	49	0	0	1	0	0	0	0	0	593	51
16:00	5	445	228	1	45	0	0	2	0	0	0	0	0	726	48
17:00	2	458	244	0	44	1	0	0	0	0	0	0	0	749	45
18:00	2	463	197	0	33	1	0	0	0	0	0	0	0	696	34
19:00	0	321	146	0	21	0	0	0	0	0	0	0	0	488	21
20:00	1	282	95	0	16	0	0	0	0	0	0	0	0	394	16
21:00	2	241	78	0	6	0	0	0	0	0	0	0	0	327	6
22:00	1	156	67	0	4	0	0	0	0	0	0	0	0	228	4
23:00	0	106	44	0	8	0	0	0	0	0	0	0	0	158	8
Total	15	4848	3344	23	685	16	1	16	6	0	0	0	0	8954	747
Percent	0.2%	54.1%	37.3%	0.3%	7.7%	0.2%	0.0%	0.2%	0.1%	0.0%	0.0%	0.0%	0.0%		8.3%
AM Peak		11:00	08:00	08:00	07:00	08:00		06:00	07:00					08:00	07:00
Vol.		243	284	5	64	3		2	1					554	67
PM Peak	16:00	18:00	17:00	14:00	14:00	12:00	12:00	12:00	12:00					17:00	14:00
Vol.	5	463	244	5	53	2	1	4	4					749	60

Old Colony Planning Council  
 70 School Street  
 Brockton, MA 02301  
 508-583-1833

Community: Plymouth  
 Com #\_U/RFC: 239\_U6  
 Recorder #: Jamar #10  
 Tube Layout: L6 Basic (2')

Station ID:  
 Site Code: 239  
 Date Start: 22-Jul-09  
 Date End: 23-Jul-09  
 Long Pond Rd, south of Clark Rd

SB, NB	Start Time	Bikes	Cars & Trailers	2 Axle Long	Buses	2 Axle 6 Tire	3 Axle Single	4 Axle Single	<5 Axl Double	5 Axle Double	>6 Axl Double	<6 Axl Multi	6 Axle Multi	>6 Axl Multi	Total	Truck Total
	07/23/09	0	57	28	0	0	0	0	0	0	0	0	0	0	85	0
	01:00	0	22	10	0	0	0	0	0	0	0	0	0	0	32	0
	02:00	0	18	4	0	1	0	0	0	0	0	0	0	0	23	1
	03:00	0	7	10	0	3	0	0	0	0	0	0	0	0	20	3
	04:00	0	14	28	0	11	0	0	0	0	0	0	0	0	53	11
	05:00	1	23	107	0	41	1	0	0	0	0	0	0	0	173	42
	06:00	0	85	222	0	76	0	0	0	0	0	0	0	0	383	76
	07:00	0	123	318	0	70	0	0	2	1	0	0	0	0	514	73
	08:00	0	177	349	5	74	1	0	1	3	1	0	0	0	611	85
	09:00	0	195	263	3	52	1	0	3	2	0	0	0	0	519	61
	10:00	1	204	211	3	43	2	0	3	3	0	0	0	0	470	54
	11:00	0	214	210	1	45	3	0	1	2	0	0	0	0	476	52
	12 PM	2	256	198	1	41	2	0	1	1	0	0	0	0	502	46
	13:00	1	227	200	3	45	2	0	2	2	0	0	0	0	482	54
	14:00	1	313	218	1	43	1	0	2	0	0	0	0	0	579	47
	15:00	1	368	214	1	58	1	0	2	2	0	0	0	0	647	64
	16:00	1	439	246	1	38	1	0	0	0	0	0	0	0	726	40
	17:00	1	501	251	0	42	0	0	0	0	0	0	0	0	795	42
	18:00	1	479	174	0	22	0	0	0	0	0	0	0	0	676	22
	19:00	0	316	142	0	26	0	0	0	0	0	0	0	0	484	26
	20:00	1	258	98	0	14	0	0	2	0	0	0	0	0	373	16
	21:00	0	207	76	0	9	0	0	0	0	0	0	0	0	292	9
	22:00	0	170	57	0	4	0	0	0	0	0	0	0	0	231	4
	23:00	0	110	44	0	5	0	0	0	0	0	0	0	0	159	5
	Total	11	4783	3678	19	763	15	0	19	16	1	0	0	0	9305	833
	Percent	0.1%	51.4%	39.5%	0.2%	8.2%	0.2%	0.0%	0.2%	0.2%	0.0%	0.0%	0.0%	0.0%		9.0%
AM Peak	05:00		11:00	08:00	08:00	06:00	11:00		09:00	08:00	08:00				08:00	08:00
Vol.	1		214	349	5	76	3		3	3	1				611	85
PM Peak	12:00		17:00	17:00	13:00	15:00	12:00		13:00	13:00					17:00	15:00
Vol.	2		501	251	3	58	2		2	2					795	64
Grand Total		26	9631	7022	42	1448	31	1	35	22	1	0	0	0	18259	1580
Percent		0.1%	52.7%	38.5%	0.2%	7.9%	0.2%	0.0%	0.2%	0.1%	0.0%	0.0%	0.0%	0.0%		8.7%