

ROAD SAFETY AUDIT

East Main Street (Route 28)/East Spring Street/
West Spring Street

Town of Avon

May 2012

Prepared for:
Massachusetts Department of Transportation



Prepared by:
Howard/Stein-Hudson Associates
38 Chauncy Street
Boston, MA 02111



Table of Contents

Background	2
Project Data.....	2
Project Location Description	4
Road Safety Audit Observations and Potential Enhancements	6
Safety Issue #1. Lane Use	7
Safety Issue #2. Sight Distance/Intersection Geometry	8
Safety Issue #3. Intersection Operations	10
Safety Issue #4. Pavement Markings	10
Safety Issue #5. Pedestrian Accommodations.....	11
Safety Issue #6. Signage	12
Safety Issue #7. Travel Speed	13
Safety Issue #8. General Corridor-wide Issues	13
Recommendations.....	15

List of Appendices

Appendix A.	RSA Meeting Agenda
Appendix B.	RSA Audit Team Contact List
Appendix C.	Detailed Crash Data
Appendix D.	Traffic Volume Data

List of Figures

Figure 1.	Locus Map.....	3
Figure 2.	East Main Street (Route 28)/East Spring Street/West Spring Street.....	5

List of Tables

Table 1.	Participating Audit Team Members	2
Table 2.	Summary of Potential Safety Enhancements	16

Background

The intersection of East Main Street (Route 28)/East Spring Street/West Spring Street in the Town of Avon, Massachusetts, is listed in the Top 5% of High Crash Locations within the Old Colony Planning Council (OCPC) area. As such, the Massachusetts Department of Transportation (MassDOT) conducted a Road Safety Audit (RSA) to identify the safety issues and potential safety enhancements. The RSA study area is illustrated in **Figure 1**.

In general, the RSA is intended to identify potential safety improvements that can be evaluated and included as part of future design efforts for reconstruction. The short-term, low-cost potential improvements could be considered by the responsible agency for immediate implementation, as appropriate.

Project Data

The audit team conducted an RSA for the intersection of Route 28/East Spring Street/West Spring Street on Wednesday, May 2, 2012. The RSA agenda appears in **Appendix A**. **Table 1** lists the audit team members and their affiliations. **Appendix B** provides contact information for all team members.

Table 1. Participating Audit Team Members

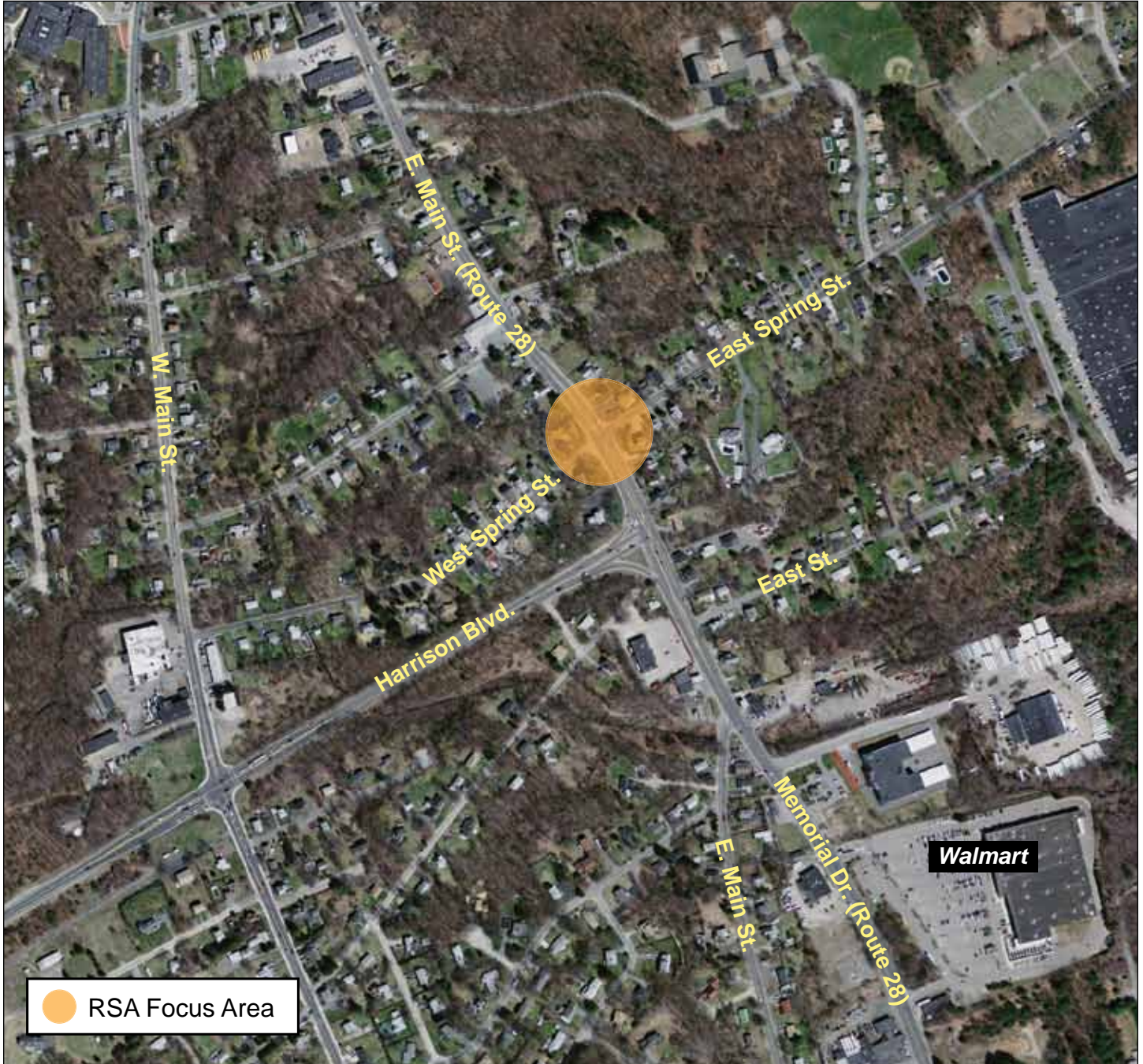
Audit Team Member	Agency/Affiliation
Robert Spurr	Town of Avon Fire Department
Edward P. Sarni	Town of Avon Highway Department
Michael W. McCue	Town of Avon Town Administrator
Frank Hegarty	Chair Avon Board of Selectmen
Warren Phillips	Town of Avon Police Chief
Robert Brady	Town of Avon Selectman
Ray Guarino	Old Colony Planning Council (OCPC)
Thomas Rebello	MassDOT, District 5 – Traffic Operations
Bonnie Polin	MassDOT, Highway Division Safety Section
Lisa Schletzbaum	MassDOT, Highway Division Safety Section
Douglas Halpert	MassDOT, Highway Division Safety Section
Ted Brovitz	Howard/Stein-Hudson Associates
Joe SanClemente	Howard/Stein-Hudson Associates

Prior to the RSA, in order to begin assessing possible safety issues, the team reviewed collision diagrams and a crash detail summary for the intersection of Route 28/East Spring Street/West Spring Street based on crash records supplied by the Avon Police Department.

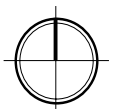
Road Safety Audit

East Main Street (Route 28)/East Spring Street/West Spring Street, Avon

Figure 1. Locus Map



Source: MassGIS



Not to scale.

From January 2009 through November 2011, 25 crashes were reported at the intersection, of which a majority of the crashes were angle type (16 or 64%), occurring during daylight conditions (20 or 80%), and on dry pavement (20 or 80%). Approximately 44% of the crashes resulted in personal injury; no fatalities or pedestrian-related crashes were reported during this time period. **Appendix C** provides the detailed crash data for the intersection. Traffic volume data are presented in **Appendix D**.

Project Location Description

The RSA focused on the intersection of Route 28/East Spring Street/West Spring Street in the Town of Avon, as shown in the aerial image in **Figure 2**. The RSA team also commented on general safety issues along the Route 28 corridor in the vicinity of the intersection.

Route 28/East Spring Street/West Spring Street is a four-way unsignalized intersection. The West Spring Street eastbound approach intersects Route 28 at a fairly steep vertical downward grade before leveling off at the intersection. The West Spring Street eastbound approach operates under stop sign control and consists of one shared left-turn/through/right-turn lane.

The East Spring Street westbound approach intersects Route 28 at a slight vertical incline and also operates under stop sign control. The East Spring Street westbound approach consists of one shared left-turn/through/right-turn lane.


The Route 28 northbound approach is a free movement and consists of one shared left-turn/through lane and one shared through/right-turn lane; however, field observations indicate that few vehicles travel northbound through in the outside travel lane and larger vehicles typically make right-hand turns onto East Spring Street from the inside travel lane. On the departure side of the intersection, Route 28 northbound tapers to just one travel lane approximately 75 feet north of East Spring Street. The Route 28 northbound approach has a crest vertical curve in the alignment approximately 150 south of East Spring Street before leveling off at the intersection. Route 28 southbound consists of one lane and widens to 2 approximately 250 feet north of the intersection. At the intersection, the Route 28 southbound approach consists is a free movement and consists of one shared left-turn/through lane and one shared through/right-turn lane.

The Route 28 northbound and southbound travel lanes are separated by a raised landscaped median. Several post-mounted, flashing yellow beacons are provided on the Route 28 northbound and southbound approaches to alert motorists of the intersection and the presence of the median, while post-mounted, flashing red beacons are provided for the West Spring Street eastbound and East Spring Street westbound approaches to supplement the stop sign control. Pedestrian crosswalks are provided across all intersection approaches with the exception of West Spring Street.

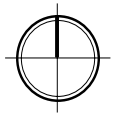
Road Safety Audit

East Main Street (Route 28)/East Spring Street/West Spring Street, Avon

**Figure 2. East Main Street (Route 28)/East Spring Street/
West Spring Street**



Source: MassGIS



Not to scale.

The intersection forms the junction of the following roadways, which are categorized according to MassDOT Office of Transportation Planning functional classifications:

East Main Street (Route 28) is an urban principal arterial and falls under MassDOT jurisdiction. East Main Street (Route 28) is a north–south roadway and runs between Main Street to the north and the Brockton Town Line to the south, where it turns into North Main Street. East Main Street is dedicated as Route 28 between Main Street and Memorial Drive. In the vicinity of the intersection, Route 28 generally consists of two travel lanes in each direction separated by a raised median. The speed limit along Route 28 is 40 miles per hour (mph).

East Spring Street is an urban minor arterial and falls under Town jurisdiction. East Spring Street is an east–west roadway and runs between the Holbrook Town Line to the east, where it turns into Spring Street, and Route 28 to the west. Within the vicinity of the intersection, East Spring Street consists of one travel lane in each direction. The speed limit along East Spring Street is posted at 30 mph.

West Spring Street is a local roadway and falls under Town jurisdiction. West Spring Street is an east–west roadway and runs between Route 28 to the east and West Main Street to the west. Within the study area, West Spring Street consists of one travel lane in each direction; the speed limit is posted at 25 mph.

Road Safety Audit Observations and Potential Enhancements

Based on field observations on Wednesday, May 2, 2012, the RSA team determined that the intersection of Route 28/East Spring Street/West Spring Street has the following issues that affect safety:

- Unclear lane usage;
- Sight distance/intersection geometry;
- Worn pavement markings;
- Limited pedestrian accessibility;
- Worn and/or limited signage;
- Congestion and driver frustration; and
- Heavy vehicle activity and constrained turning radii.

The following sections describe in more detail the safety issues and enhancements determined during the RSA. Several of these issues require further study and engineering judgment to determine the feasibility of implementing enhancements to address them.

Safety Issue #1. Lane Use

Observations:

Of the 16 angle type crashes reported at the intersection, 12 involved a motorist making a left-turn from the stop-sign-controlled East Spring Street westbound approach with a second vehicle traveling along Route 28 northbound. The Route 28 northbound approach currently consists of one shared left-turn/through lane and one shared through/right-turn lane. Based on field observations, the team noted that the outside shared through/right-turn lane generally operates as a “de facto” right-turn lane due to the heavy right-turn volume onto East Spring Street. According to count data collected in September 2011, right-turns onto East Spring Street were as many as 275 to 486



“De facto” right-turn lane along Route 28 northbound adds to driver confusion.

vehicles per hour during the morning and evening peak hours, respectively - accounting for approximately 30 to 60% of the approach volume during the peak hours. As a result, left-turners from East Spring Street eastbound often expect that Route 28 northbound motorists traveling along the outside lane are going to make a right-turn and may begin to enter the intersection prematurely. Team members noted that right-turning motorists often do not use their directional when making a right turn. An additional observation was that larger trucks typically use the Route 28 southbound left-hand lane (inside lane) to make a right-turn onto East Spring Street due to the limited turning radius at the intersection, which further contributes to motorist confusion.

Enhancements:

Evaluate the feasibility/appropriateness of re-striping the Route 28 northbound shared through/right-turn lane as a right-turn only lane to reduce driver confusion (short-term). Consider the resulting operational impacts/changes and safety benefits.

Safety Issue #2. Sight Distance/Intersection Geometry

Observations:

From 2009 through 2011, 17 of the reported crashes (or 68%) involved vehicles making a left-turn from East Spring Street westbound with vehicles traveling either along Route 28 northbound (12 crashes) or southbound (4 crashes). One crash involved a vehicle traveling along East Spring Street westbound and hitting a fixed object at the southwest corner of the intersection. The team made the following observations regarding sight distance, heavy vehicle activity, and intersection geometry.



Vehicle queuing and slight vertical incline on East Spring Street westbound approach.

Sight Distance

The ability to make a left-turn is complicated by sight distance limitations at the southeast corner of the intersection caused by the combination of the slight vertical incline on the East Spring Street westbound approach and the presence of a small crest vertical curve approximately 150



Limited sight lines south of intersection due to crest vertical curve in Route 28.

feet south of the intersection along Route 28 northbound. As a result, motorists at the East Spring Street westbound approach typically pull past the stop line, often encroaching on Route 28 northbound, to see oncoming traffic. RSA team members also noted that vehicles (particularly large trucks, which are prevalent along the corridor) traveling in the Route 28 northbound outside lane often block the visibility of the vehicles traveling along the inside lane. A team member also mentioned that the lack of street lighting at the intersection might be a possible problem with visibility at night.

Heavy Vehicle Activity/Intersection Geometry

According to turning movement count data at the intersection, heavy vehicles account for approximately 5 to 14% of all vehicles making a right-turn from Route 28 northbound onto East Spring Street. During field observations, the team noted that large heavy vehicles typically have to use the Route 28 northbound left-hand (inside) lane or both travel lanes to turn right onto East Spring Street. While in the field, team member also noted tire tracks at the southeast corner that suggest that some trucks drive over the curb/sidewalk and/or over the



Tire tracks over curb/sidewalk at southeast corner from large trucks.

double yellow center line (DYCL) on East Spring Street to make the turn. A team member noted that the radius at the southeast corner of the intersection was much larger prior to the last reconstruction project, than it is at the time of this audit.

Enhancements:

1. Evaluate the feasibility and appropriateness of geometric modifications to reduce/eliminate sight distance limitations, facilitate truck turns, and improve overall safety at the intersection. Geometric changes may include, but are not limited to, separation of the Route 28 northbound right-turn lane from the through lane with an island to increase the radius at the southeast corner and shifting the East Spring Street westbound stop line and crosswalk further west to improve sight lines and visibility of Route 28 northbound traffic and reducing the crest vertical curve in the Route 28 alignment south of the intersection.
2. Evaluate the feasibility and appropriateness of adding street lighting at the intersection to improve visibility.

Safety Issue #3. Intersection Operations

Observations:

Team members noted that the left-turning vehicles at the stop-sign-controlled East Spring Street westbound approach generally have difficulty finding adequate gaps across four lanes of traffic along Route 28. These sight distance limitations identified above combined with a heavy left-turn volume on the East Spring Street westbound approach (370 vehicles during the morning peak hour and 266 vehicles during the evening peak hour) result in long vehicle queues and increased driver frustration. While in the field during the weekday morning peak hour, team members observed average queuing conditions on the East Spring Street westbound approach and noted average queues ranging between 6 and 10 vehicles in length. An RSA team member noted that queues can extend as far as the cemetery during the busiest time periods, well over 500 feet upstream of the stop line. OCPC staff noted that the intersection had previously been recommended for traffic signal installation as part of a 2006 Corridor Study along Route 28.

Enhancements:

Consider the appropriateness and safety/operations benefits of changes to traffic control at the intersection to full signalization to improve operating conditions, reduce driver frustration, and improve overall safety at the intersection.

Safety Issue #4. Pavement Markings

Observations:

The team noted that stop line pavement markings are provided on the Route 28 northbound and southbound approaches in advance of the crosswalk; however, these are uncontrolled movements. A team member noted that the stop lines may have been left over from when the intersection had a signalized pedestrian crosswalk. As such, these pavement markings may have simply been repainted as part of ongoing maintenance at the intersection.

During field observations, the team also noted that the crosswalk and stop line pavement markings across the East Spring Street westbound approach are worn.



Stop line pavement markings at Route 28 Northbound and Southbound approaches add to driver confusion.

Enhancements:

1. Remove unnecessary stop line pavement markings at the Route 28 northbound and southbound approaches.
2. Restripe and maintain crosswalk and stop line pavement markings at the East Spring Street westbound approach.

Safety Issue #5. Pedestrian Accommodations

Observations:

Crosswalks are currently provided across all of the intersection approaches with the exception of across West Spring Street. Field observations indicate that accessible curb ramps were recently installed across the East Spring Street approach; however, accessible curb ramps are not provide for either of the Route 28 crossings.

According to count data collected at the intersection on a clear weather day in September 2011, very few pedestrians (less than 5

per hour) were observed crossing Route 28. A team member noted that the pedestrian signals were removed in 1999. This member also noted that pedestrian crossing across the Route 28 northbound approach may not be able to be safely accommodated with the existing condition, particularly given the high number of right turns from Route 28 onto East Spring Street (275 to 486 vehicles per hour), the high number of left-turns from East Spring Street westbound onto Route 28 (266 to 370 vehicles per hour), and the potential for conflicts with pedestrians at that location. General concerns were raised by team members about pedestrian safety at the designate intersection crossings given the speed of traffic southbound on Route 28, and the difficulty of turning onto Route 28 from East and West Spring Street which diverts drive attention away from pedestrians.



Accessible curb ramps are not provided across Route 28.

Enhancements:

1. Re-evaluate crosswalk locations at the intersection. Specifically, consider the need for a crosswalk across the West Spring Street eastbound approach and the safety benefits of eliminating the crosswalk across the Route 28 northbound approach to minimize vehicle – pedestrian conflicts.
2. Consider the feasibility of installing accessible curb ramps at all pedestrian crossings.

Safety Issue #6. Signage

Observations:

During field observations, the RSA team noted that the guide sign for “Harrison Blvd Stoughton Sharon Next Right” along Route 28 southbound, south of the intersection is in poor condition.

A team member also observed that there is a tendency for vehicles traveling on Route 28 northbound to make a U-turn at the intersection with East Spring Street/West Spring Street.

Enhancements:

1. Replace damaged guide sign for “Harrison Blvd Stoughton Sharon Next Right” along Route 28 southbound.
2. Consider the appropriateness of installing No U-Turn signage (R3-4) along Route 28 northbound at the intersection with East Spring Street/West Spring Street if the U-turn movements are deemed unsafe and/or unwanted.



Guide sign along Route 28 southbound is in poor condition.

Safety Issue #7. Travel Speed

Observations:

The speed limit along Route 28 is currently 40 miles per hour. A team member indicated that the speed limit seemed a little high, which may contribute to driver error and crash experience at the intersection. The Avon Police Chief noted that the department often enforces speed limits along Route 28 to the extent possible. The Chief also indicated that speed was not a major issue during the congested peak periods but was more of an issue at night.

Enhancements:

MassDOT should explore the potential for grant opportunities through the Executive Office of Public Safety to fund the use of a speed trailer to monitor travel speeds along Route 28 and/or have the MassDOT Traffic Counting Section collect speed data. Data collected from these efforts could then be used to identify the most appropriate times to focus speed enforcement.

Safety Issue #8. General Corridor-wide Issues

Observations:

RSA team members noted that in order to adequately address safety issues at the intersection of Route 28/East Spring Street/West Spring Street, safety issues along the Route 28 corridor would also need to be addressed.

Team members commented that much of the traffic along Route 28 and Harrison Boulevard are cut-through from neighboring Towns accessing the regional roadway network. Within the vicinity of the intersection, Route 28 serves as a major north-south roadway through the Town of Avon providing connections to Route 37 in Brockton to the south and Route 139 in Randolph to the north. Meanwhile, the intersection of Route 28/East Spring Street/West Spring Street is located approximately 350 feet north of Harrison Boulevard, which serves as a major east-west connection between Route 28 and Route 24 at Exit 19 (approximately 1.5 miles west of Route 28). At Route 28, much of the traffic destined to/from points east, such as Route 37 in Holbrook, then utilizes East Spring Street. According to automated traffic count data collected in September 2011, Harrison Boulevard carries approximately 16,300 vehicles per day and East Spring Street carries approximately 8,200 vehicles per day. The offset nature of East Spring Street with respect to Harrison Boulevard results in heavy turning volumes at the intersection of Route 28/East Spring Street/West Spring Street, as noted above.

Along Route 28, team members noted that heavy peak period traffic volumes combined with limited availability of dedicated turning lanes results in driver confusion and vehicle queuing along the corridor. For example, team members noted that motorists traveling along Route 28 southbound at the intersection with Harrison Boulevard generally merge to the outside lane to avoid getting trapped behind the left-turn queue at the shared left-turn/through lane at Walmart approximately 1,400 feet downstream of Harrison Boulevard. Team members suggested that such merging at the intersection of Route



Undefined merge area at Harrison Boulevard departure lanes.

28/Harrison Boulevard may contribute to queuing conditions along Route 28 southbound that, according to team members, often extend past West Spring Street during the evening peak period. Team members also commented that the Route 28 southbound queues may also be the result of Route 28 southbound right-turns onto Harrison Boulevard yielding to Route 28 northbound left-turning traffic. Field observations indicate that pavement markings are missing in the departure lane merge area on Harrison Boulevard resulting in a large undefined paved area.

At the intersection of Route 28/East Spring Street/West Spring Street, 4 angle type crashes were reported involving East Spring Street westbound left-turners with motorists traveling along Route 28 southbound. Team members noted that vehicle queues along Route 28 southbound extending through the intersection may have contributed to the occurrence of these crashes as East Spring Street westbound left-turning vehicles try to maneuver through the queue.

Enhancements:

1. Evaluate lane use and traffic operations along the Route 28 corridor between East Spring Street/West Spring Street and the traffic signal at the Walmart Driveway to improve queuing conditions, reduce driver confusion/frustration, and improve overall safety through the corridor. Consider the operational impacts/safety benefits of restriping the Route 28 southbound lanes to allow for a dedicate right-turn lane onto Harrison Avenue and coordination of the existing signals (and the appropriateness/operational benefits of a new signal at East/West Spring Street) along the corridor.
2. Consider the appropriateness of adding pavement markings and signage along the Harrison Boulevard westbound departure lanes to formalize the merge area in an effort to improve queuing conditions along Route 28 southbound.

Recommendations

Based on its observations and discussions, the RSA team identified the issues and possible enhancements that could improve safety at the intersection of Route 28/East Spring Street/West Spring Street in the Town of Avon, Massachusetts. Further study and design work need to be conducted to determine the feasibility of making some of the improvements.

Short-term enhancements include:

- Improve and maintain pavement markings and remove those that are unnecessary;
- Improve pedestrian accessibility;
- Monitor/enforce travel speed;
- Re-evaluate crosswalk locations;
- Replace damaged guide signage; and
- Evaluate potential changes in lane usage.

To enhance the safety of the intersection, the *long-term enhancements* are to:

- Consider geometric modifications and/or changes to traffic control; and
- Evaluate lane usage and traffic operations along the Route 28 corridor.

Table 2 summarizes these safety issues, possible enhancements, estimated safety payoff, time frame, cost, and responsibility. Safety payoff estimates are based on engineering judgment and are categorized as low, medium, and high. The time frame is categorized as short-term (<1 year), mid-term (1 to 3 years), or long-term (typically >3 years). Long-term improvements are typically considered to be substantial improvements with an expected time frame for implementation greater than 3 years. The costs are categorized as low (<\$10,000), medium (\$10,001 to \$50,000), or high (>\$50,000).

The RSA is intended to identify potential safety improvements that can be evaluated and included as part of future design efforts for reconstruction. The short-term, low-cost potential improvements could be considered by the responsible agency for immediate implementation, as appropriate.

Table 2. Summary of Potential Safety Enhancements

Safety Issue	Safety Enhancement	Safety Payoff	Time Frame	Cost	Responsible Party
Lane Use	Evaluate the feasibility/appropriateness of re-striping the Route 28 northbound shared through/right-turn lane as a right-turn only lane to reduce driver confusion. Consider the resulting operational impacts/changes and safety benefits.	Medium	Short-term	Low	MassDOT
Sight Distance/ Intersection Geometry	Evaluate the feasibility and appropriateness of geometric modifications to reduce/eliminate sight distance limitations, facilitate truck turns, and improve overall safety at the intersection. Geometric changes may include, but are not limited to, separation of the Route 28 northbound right-turn lane from the through lane with an island to increase the radius at the southeast corner and shifting the East Spring Street westbound stop line and crosswalk further west to improve sight lines and visibility of Route 28 northbound traffic and reducing the crest vertical curve in the Route 28 alignment south of the intersection.	High	Long-term	High	Town of Avon/ MassDOT
	Evaluate the feasibility and appropriateness of adding street lighting at the intersection to improve visibility.	Low	Long-term	Medium	Town of Avon/ MassDOT
Intersection Operations	Consider the appropriateness and safety/operations benefits of changes to traffic control at the intersection to full signalization to improve operating conditions, reduce driver frustration, and improve overall safety at the intersection.	High	Long-term	High	MassDOT
Pavement Markings	Remove unnecessary stop line pavement markings at the Route 28 northbound and southbound approaches.	Low	Short-term	Low	MassDOT
	Restripe and maintain crosswalk and stop line pavement markings at the East Spring Street westbound approach.	Medium	Short-term	Medium	Town of Avon/ MassDOT

Table 2. Summary of Potential Safety Enhancements (continued)

Safety Issue	Safety Enhancement	Safety Payoff	Time Frame	Cost	Responsible Party
Pedestrian Accommodations	Re-evaluate crosswalk locations at the intersection. Specifically, consider the need for a crosswalk across the West Spring Street eastbound approach and the safety benefits of eliminating the crosswalk across the Route 28 northbound approach to minimize vehicle – pedestrian conflicts.	Medium	Short-term	Low	Town of Avon/ MassDOT
	Consider the feasibility of installing accessible curb ramps at all pedestrian crossings.	Medium	Short-term	Medium	Town of Avon/ MassDOT
Signage	Replace damaged guide sign for “Harrison Blvd Stoughton Sharon Next Right” along Route 28 southbound.	Low	Short-term	Low	MassDOT
	Consider the appropriateness of installing No U-Turn signage (R3-4) along Route 28 northbound at the intersection with East Spring Street/West Spring Street if the U-turn movements are deemed unsafe and/or unwanted.	Low	Short-term	Low	MassDOT
Travel Speed	MassDOT should explore the potential for grant opportunities through the Executive Office of Public Safety to fund the use of a speed trailer to monitor travel speeds along Route 28 and/or have the MassDOT Traffic Counting Section collect speed data. Data collected from these efforts could then be used to identify the most appropriate times to focus speed enforcement.	Low	Short-term	N/A	Town of Avon/ MassDOT
General Corridor-wide Issues	Evaluate lane usage and traffic operations along the Route 28 corridor between East Spring Street/West Spring Street and the traffic signal at the Walmart Driveway to improve queuing conditions, reduce driver confusion/frustration, and improve overall safety through the corridor. Consider the operational impacts/safety benefits of restriping the Route 28 southbound lanes to allow for a dedicate right-turn lane onto Harrison Avenue and coordination of the existing signals (and the appropriateness/operational benefits of a new signal at East/West Spring Street) along the corridor.	High	Long-term	Medium	Town of Avon/ MassDOT
	Consider the appropriateness of adding pavement markings and signage along the Harrison Boulevard westbound departure lanes to formalize the merge area in an effort to improve queuing conditions along Route 28 southbound.	Low	Short-term	Low	MassDOT

Appendix A. RSA Meeting Agenda

Agenda

Road Safety Audit

Avon

Route 28 / East Spring Street / West Spring Street

Meeting Location: Avon Town Hall

65 East Main Street, Avon, MA

Wednesday, May 2, 2012

10:00 AM – 12:00 noon

Type of meeting: High Crash Location – Road Safety Audit
Attendees: Invited Participants to Comprise a Multidisciplinary Team
Please bring: Thoughts and Enthusiasm!!

10:00 AM Welcome and Introductions

10:15 AM Discussion of Safety Issues

- Crash history, Speed Regulations – provided in advance
- Existing Geometries and Conditions

10:45 AM Site Visit

- Walk to the intersection of Route 28/ East Spring Street & West Spring Street
- As a group, identify areas for improvement

11:15 AM Discussion of Potential Improvements

- Discuss observations and finalize safety issue areas
- Discuss potential improvements and finalize recommendations

12:00 noon Adjourn for the Day – but the RSA has not ended

Instructions for Participants:

- Before attending the RSA on May 2nd, participants are encouraged to drive/walk through the intersection and complete/consider elements on the RSA Prompt List with a focus on safety.
- All participants will be actively involved in the process throughout. Participants are encouraged to come with thoughts and ideas, but are reminded that the synergy that develops and respect for others' opinions are key elements to the success of the overall RSA process.
- After the RSA meeting, participants will be asked to comment and respond to the document materials to assure it is reflective of the RSA completed by the multidisciplinary team.

Appendix B. RSA Audit Team Contact List

Road Safety Audit
East Main Street (Route 28)/East Spring Street/West Spring Street, Avon
Prepared by Howard/Stein-Hudson Associates, Inc.

Participating Audit Team Members

Date: Wednesday, May 2, 2012

Location: Avon Town Hall, 65 East Main Street, Avon, MA

Audit Team Members	Agency/Affiliation	E-mail Address	Phone Number
Robert Spurr	Town of Avon Fire Department	rspurr@avonmass.org	(508) 583-5361
Edward P. Sarni	Town of Avon Highway Department	-	(508) 588-0414
Michael W. McCue	Town of Avon Town Administrator	mmccue@avonmass.org	(508) 588-0414
Frank Hegarty	Chair Avon Board of Selectmen	fhegarty@avonmass.org	(508) 588-0414
Warren Phillips	Town of Avon Police Chief	chiefphillips@avonmass.org	(508) 588-0414
Robert Brady	Town of Avon Selectmen	rbrady@avonmass.org	(508) 559-2933
Ray Guarino	Old Colony Planning Council (OCPC)	rguarino@ocpcrpa.org	(508) 583-1833 x212
Thomas Rebello	MassDOT, District 5 – Traffic Operations	Thomas.rebello@state.ma.us	(508) 884-4247
Bonnie Polin	MassDOT, Highway Division Safety Section	bonnie.polin@state.ma.us	(617) 973-7991
Lisa Schletzbaum	MassDOT, Highway Division Safety Section	lisa.schletzbaum@state.ma.us	(617) 973-7685
Douglas Halpert	MassDOT, Highway Division Safety Section	Douglas.halpert@state.ma.us	(617) 973-7599
Ted Brovitz	Howard/Stein-Hudson Associates	tbrovitz@hshassoc.com	(617) 348-3308
Joe SanClemente	Howard/Stein-Hudson Associates	js@hshassoc.com	(617) 348-3334

Appendix C. Detailed Crash Data

COLLISION DIAGRAM

CITY/TOWN : Avon, MA

DATE PREPARED: 15-Mar-2012

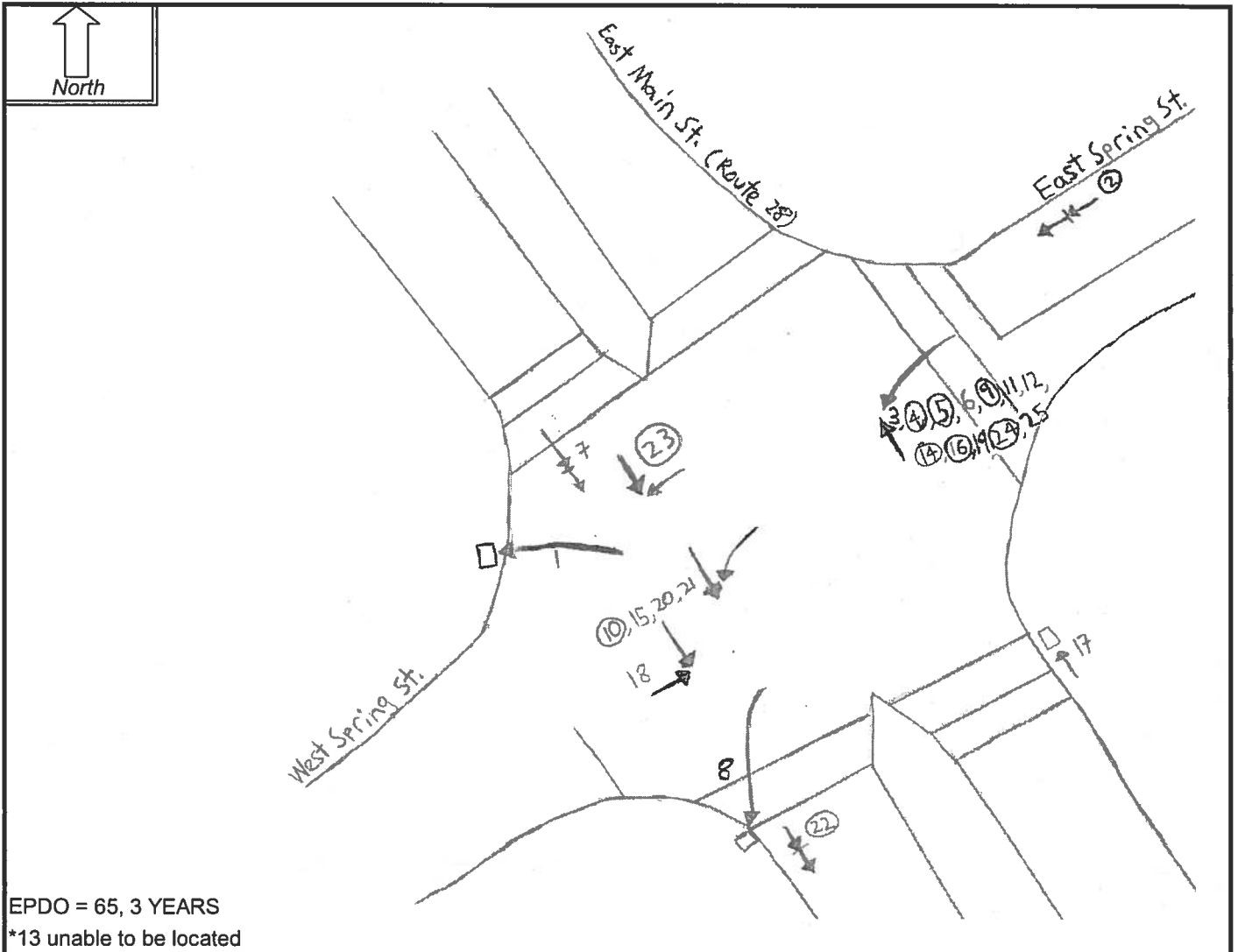
REGION: OCPC

PREPARED BY: D. Caiazzo & D. Halpert

















ROADWAY NAMES: East Main Street (Route 28), East Spring Street and West Spring Street

TIME PERIOD ANALYZED: 2009 - 2011

SOURCE OF CRASH REPORTS: Local Police Department



EPDO = 65, 3 YEARS
*13 unable to be located

SYMBOLS	TYPES OF CRASH	SEVERITY
 Moving Vehicle  Backing Vehicle  Non-Involved Vehicle  Pedestrian  Parked Vehicle  Fixed Object  Bicycle  Animal	 Head On  Angle  Turning Move  Rear End  Sideswipe  Out of Control	 Injury Accident  Fatal Accident

Crash Data Summary Table

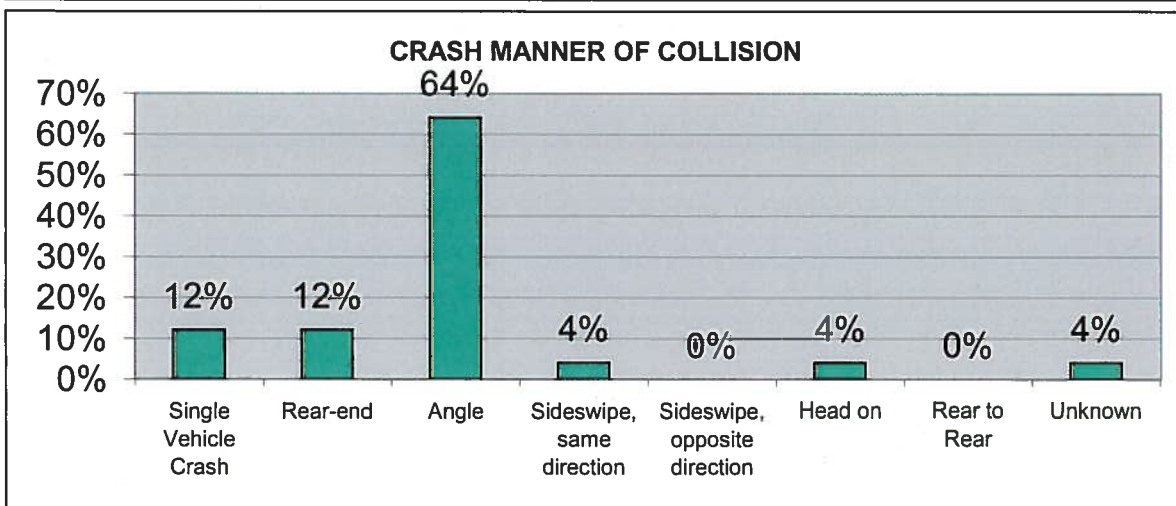
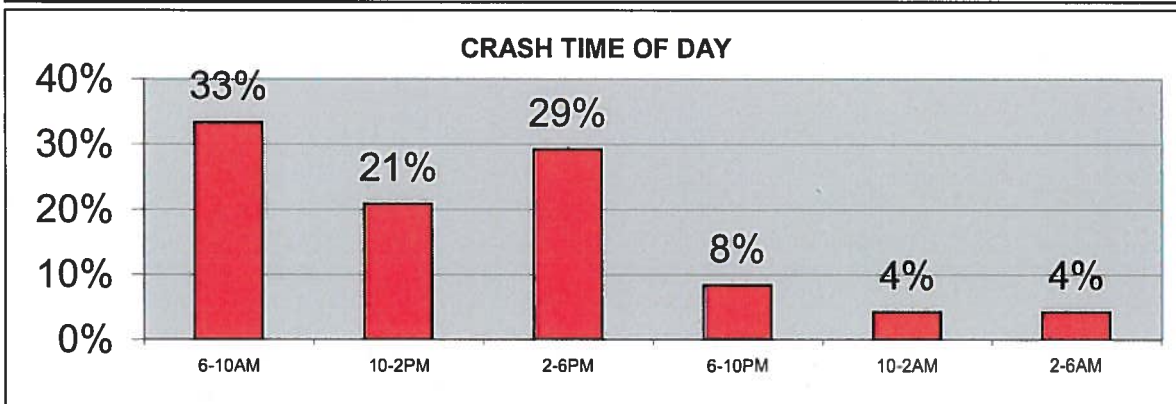
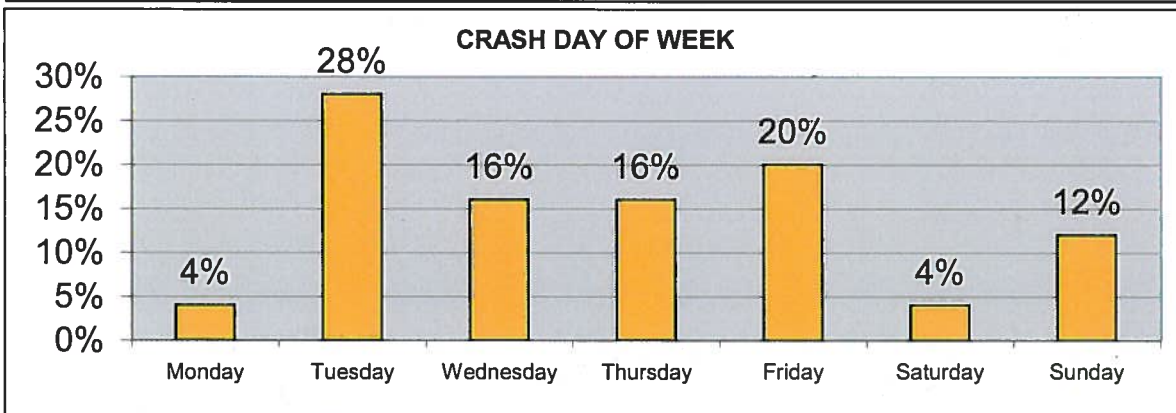
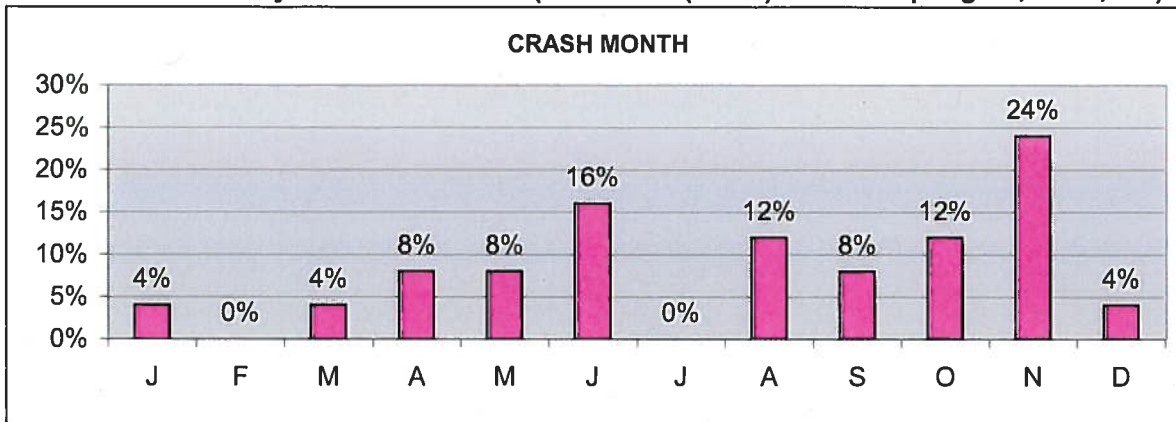
Intersection of East Main Street (Rt. 28) and East/West Spring Street, Avon, MA
Jan. 2009 - Dec. 2011

#	Crash Date <i>ready</i>	Crash Day	Time of Day	Manner of Collision <i>Type</i>	Light Condition <i>Type</i>	Weather Condition <i>Type</i>	Road Surface <i>Type</i>	Driver Contributing Code		Ages				Comments
								Type	Type	D1	D2	D3	D4	
1	1/27/09	Tuesday	11:25 AM	Single Vehicle Crash	Daylight	Clear	Dry	Exceeded authorized speed limit		32				Swerved to avoid truck & hit fire hydrant & fence.
2	4/8/09	Wednesday	6:56 AM	Rear-end	Daylight	Clear	Dry	Inattention		35	34			
3	5/9/09	Saturday	7:59 AM	Angle	Daylight	Rain	Other	Distracted		30	52			
4	5/25/09	Thursday	1:15 AM	Angle	Daylight	Clear	Dry	No Improper Driving		25	54			
5	6/25/09	Thursday	9:25 AM	Angle	Daylight	Clear	Dry	Unknown		19	60			
6	8/14/09	Friday	10:13 AM	Angle	Daylight	Clear	Dry	Failed to yield to right of way		54	30			
7	9/11/09	Friday	5:50 PM	Rear-end	Daylight	Rain	Wet	Inattention		63				Vehicle slid in snow and hit light pole.
8	12/9/09	Wednesday	9:00 AM	Single Vehicle Crash	Daylight	Snow	Snow	No Improper Driving		58	44			
9	4/25/10	Sunday	3:55 PM	Head on	Daylight	Clear	Dry	Disregarded traffic signs, signals, road markings		23	28			
10	6/10/10	Thursday	12:48 PM	Angle	Dark - lighted roadway	Rain	Wet	Failed to yield to right of way		45	45			
11	8/27/10	Sunday	9:09 AM	Angle	Daylight	Clear	Dry	Unknown		31	20			
12	10/19/10	Tuesday	8:05 AM	Angle	Daylight	Clear	Dry	Failed to yield to right of way		62	27			Not locatable.
13	10/22/10	Friday	2:20 PM	Angle	Daylight	Clear	Dry	No Improper Driving		62	45			
14	11/3/10	Wednesday	9:15 AM	Angle	Daylight	Clear	Dry	Failed to yield to right of way		83	20			
15	11/9/10	Tuesday	9:50 AM	Angle	Daylight	Rain	Wet	Failed to yield to right of way		22	52			
16	3/8/11	Tuesday	6:14 PM	Angle	Dusk	Clear	Dry	No Improper Driving		35				Vehicle parked on sidewalk. Vehicle was in gear when operator turned vehicle on. Vehicle hit light pole.
17	6/20/11	Monday	2:30 AM	Single Vehicle Crash	Daylight	Clear	Dry	Inattention		61	34			
18	8/18/11	Thursday	11:25 AM	Angle	Daylight	Clear	Dry	Failed to yield to right of way		29	23			
19	8/23/11	Tuesday	5:45 PM	Angle	Daylight	Clear	Dry	Failed to yield to right of way		29				
20	9/18/11	Sunday	11:30 AM	Angle	Daylight	Clear	Dry	Inattention		17	42			
21	10/25/11	Tuesday	6:45 AM	Angle	Dawn	Clear	Dry	No Improper Driving		41	50			Operator was trying to avoid accident (crash number 23) and in turn resulted in a rear-end crash.
22	11/11/11	Friday	3:52 PM	Rear-end	Daylight	Clear	Dry	Unknown		unk	unk			
23	11/11/11	Friday	3:52 PM	Unknown	Daylight	Clear	Dry	No Improper Driving		20	34			
24	11/23/11	Wednesday	8:10 PM	Angle	Dark - lighted roadway	Clear	Dry	Failed to yield to right of way		22	20			
25	11/29/11	Tuesday	5:00 PM	Sideswipe, same direction	Dark - lighted roadway	Clear	Dry	Failed to yield to right of way						

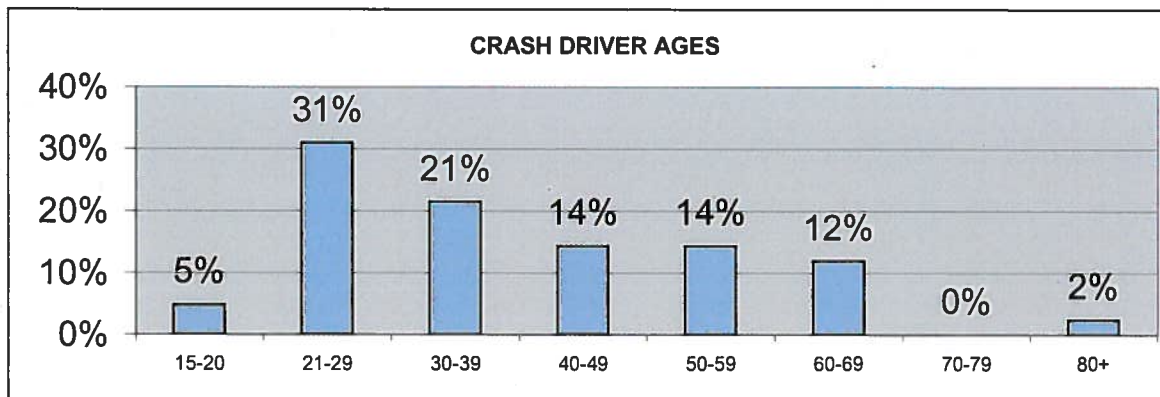
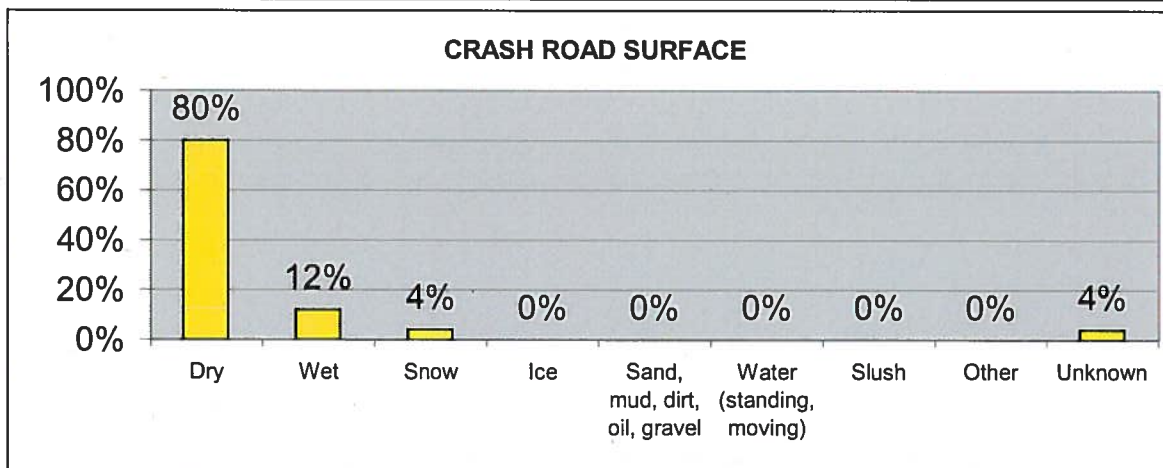
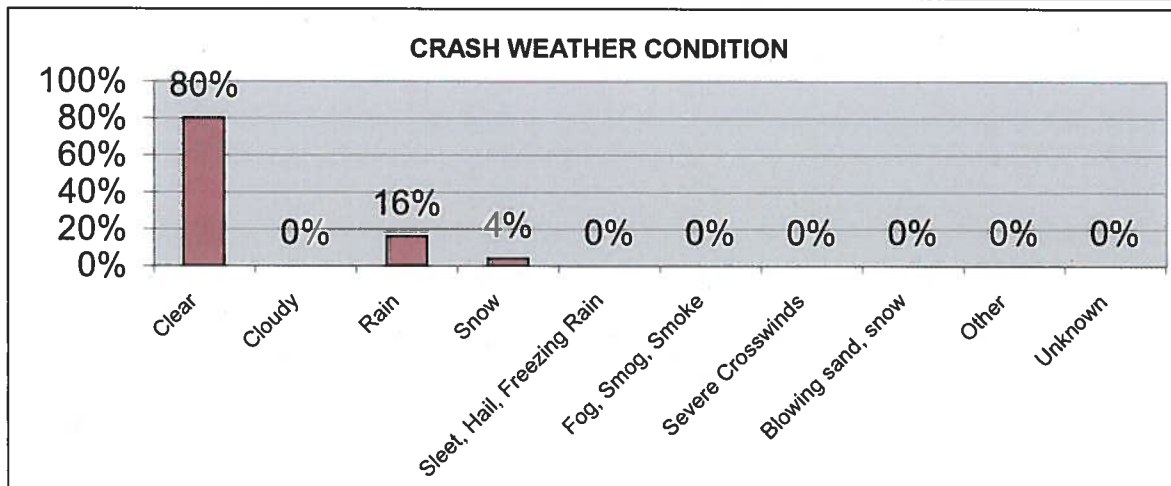
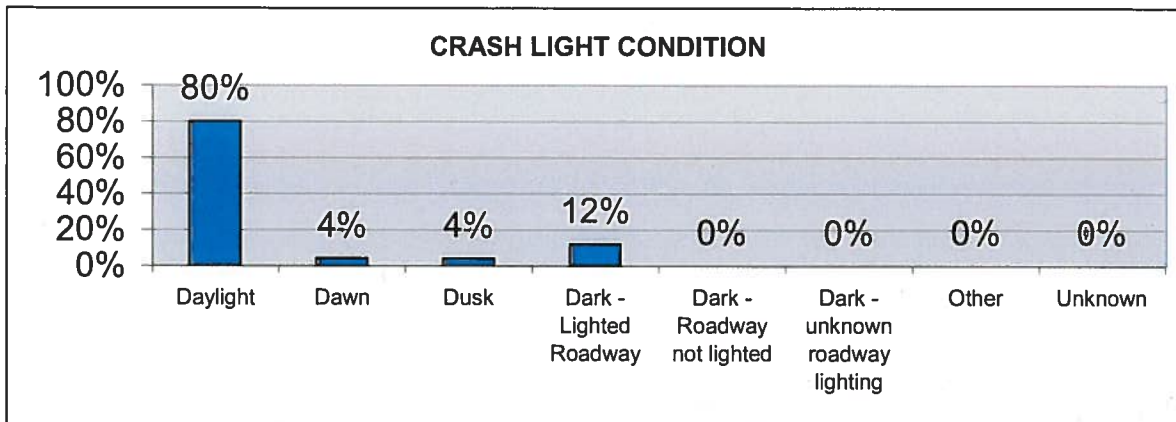
Out of Area

Summary based on Crash Reports obtained from the Avon Police Department

Crash Data Summary Tables and Charts (E. Main St. (Rt. 28) and EW Spring St.; Avon, MA)



Crash Data Summary Tables and Charts (E. Main St. (Rt. 28) and E/W Spring St.; Avon, MA)



Appendix D. Traffic Volume Data



Old Colony Planning Council
 70 School Street
 Brockton, MA 02301
 508-583-1833
 www.ocpcrpa.org

Community: Avon
 Weather: Clear
 Board #/Staff: DB-400 (6) / BH
 Traffic Control: Two Way Stop

File Name : East Main Street(Route 28) & East Spring_West Spring_PM
 Site Code : 18
 Start Date : 9/14/2011
 Page No : 1

Groups Printed- 3 - FHWA Class 4 - 13

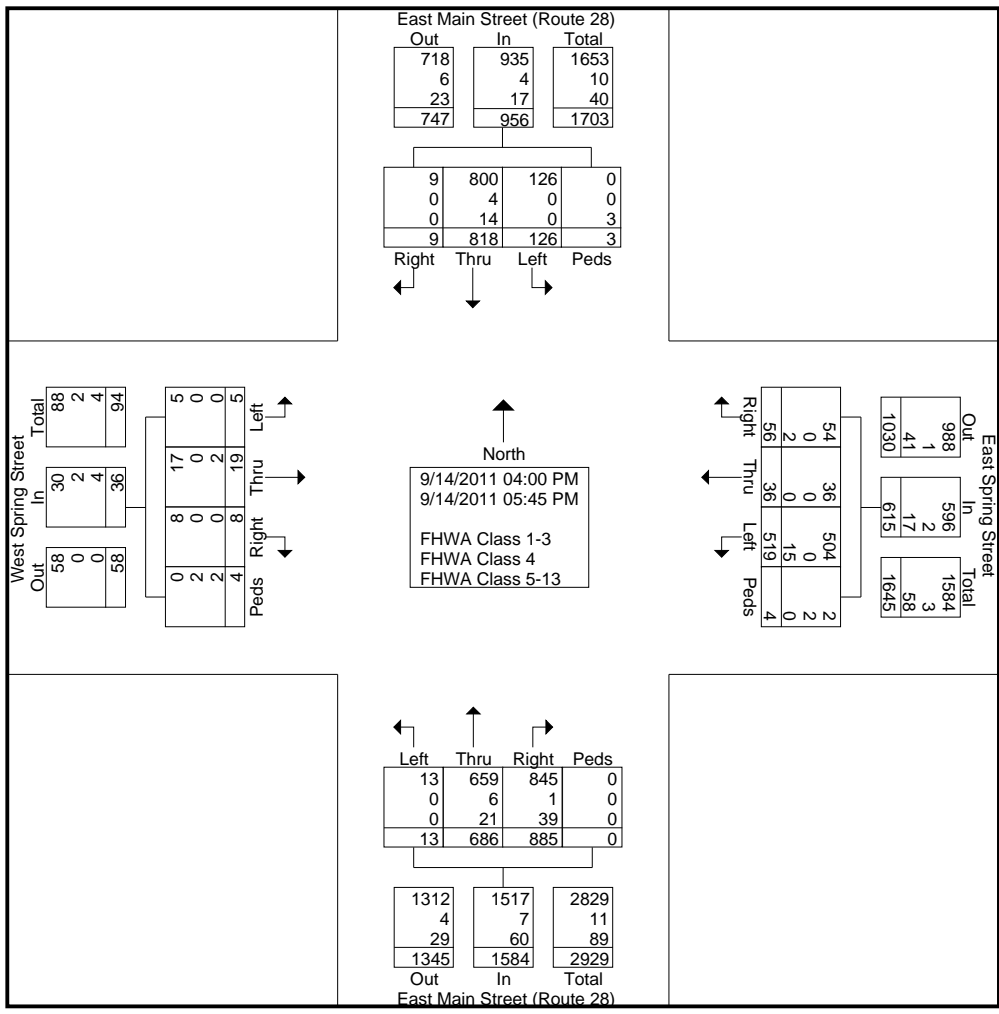
Start Time	East Main Street (Route 28) Southbound					East Spring Street Westbound					East Main Street (Route 28) Northbound					West Spring Street Eastbound					Int. Total
	Left	Thru	Right	Peds	App. Total	Left	Thru	Right	Peds	App. Total	Left	Thru	Right	Peds	App. Total	Left	Thru	Right	Peds	App. Total	
Factor	1.0	1.0	1.0	1.0		1.0	1.0	1.0	1.0		1.0	1.0	1.0	1.0		1.0	1.0	1.0	1.0		
04:00 PM	15	100	1	0	116	76	3	8	1	88	2	82	94	0	178	0	4	0	0	4	386
04:15 PM	17	94	1	0	112	60	6	3	0	69	2	96	99	0	197	1	1	0	0	2	380
04:30 PM	17	111	3	3	134	51	7	8	0	66	3	91	100	0	194	0	1	0	0	1	395
04:45 PM	15	102	2	0	119	64	5	6	0	75	0	90	116	0	206	0	2	2	2	6	406
Total	64	407	7	3	481	251	21	25	1	298	7	359	409	0	775	1	8	2	2	13	1567
05:00 PM	27	112	0	0	139	74	3	10	3	90	2	103	117	0	222	1	3	0	0	4	455
05:15 PM	15	109	2	0	126	63	2	6	0	71	0	76	117	0	193	1	0	3	0	4	394
05:30 PM	14	98	0	0	112	65	4	7	0	76	3	79	136	0	218	1	4	1	1	7	413
05:45 PM	6	92	0	0	98	66	6	8	0	80	1	69	106	0	176	1	4	2	1	8	362
Total	62	411	2	0	475	268	15	31	3	317	6	327	476	0	809	4	11	6	2	23	1624
Grand Total	126	818	9	3	956	519	36	56	4	615	13	686	885	0	1584	5	19	8	4	36	3191
Apprch %	13.2	85.6	0.9	0.3		84.4	5.9	9.1	0.7		0.8	43.3	55.9	0		13.9	52.8	22.2	11.1		
Total %	3.9	25.6	0.3	0.1	30	16.3	1.1	1.8	0.1	19.3	0.4	21.5	27.7	0	49.6	0.2	0.6	0.3	0.1	1.1	
FHWA Class 1-3	126	800	9	0	935	504	36	54	2	596	13	659	845	0	1517	5	17	8	0	30	3078
% FHWA Class 1-3	100	97.8	100	0	97.8	97.1	100	96.4	50	96.9	100	96.1	95.5	0	95.8	100	89.5	100	0	83.3	96.5
FHWA Class 4	0	4	0	0	4	0	0	0	2	2	0	6	1	0	7	0	0	0	2	2	15
% FHWA Class 4	0	0.5	0	0	0.4	0	0	0	50	0.3	0	0.9	0.1	0	0.4	0	0	0	50	5.6	0.5
FHWA Class 5-13	0	14	0	3	17	15	0	2	0	17	0	21	39	0	60	0	2	0	2	4	98
% FHWA Class 5-13	0	1.7	0	100	1.8	2.9	0	3.6	0	2.8	0	3.1	4.4	0	3.8	0	10.5	0	50	11.1	3.1



Old Colony Planning Council
 70 School Street
 Brockton, MA 02301
 508-583-1833
 www.ocpcrpa.org

Community: Avon
 Weather: Clear
 Board #/Staff: DB-400 (6) / BH
 Traffic Control: Two Way Stop

File Name : East Main Street(Route 28) & East Spring_West Spring_PM
 Site Code : 18
 Start Date : 9/14/2011
 Page No : 2

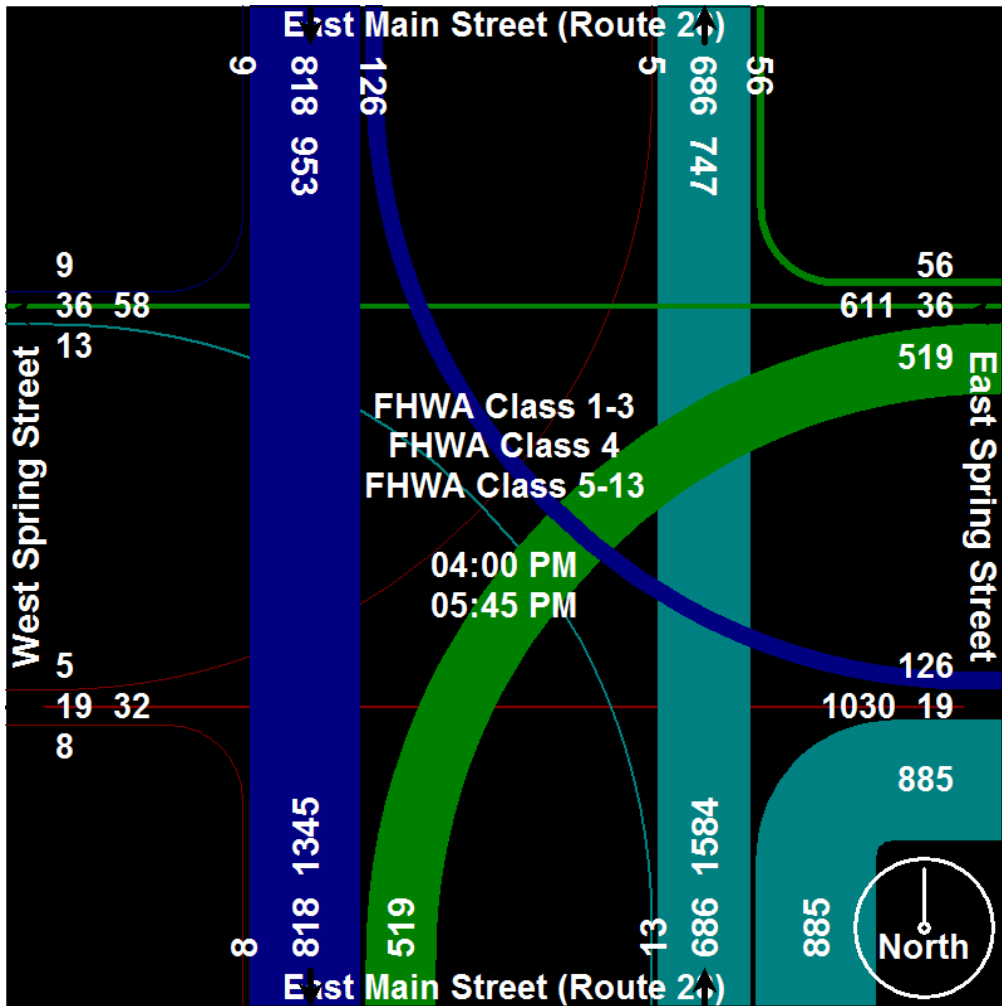




Old Colony Planning Council
70 School Street
Brockton, MA 02301
508-583-1833
www.ocpcrpa.org

Community: Avon
Weather: Clear
Board #/Staff: DB-400 (6) / BH
Traffic Control: Two Way Stop

File Name : East Main Street(Route 28) & East Spring_West Spring_PM
Site Code : 18
Start Date : 9/14/2011
Page No : 3






Old Colony Planning Council
 70 School Street
 Brockton, MA 02301
 508-583-1833
 www.ocpcrpa.org

Community: Avon
 Weather: Clear
 Board #/Staff: DB-400 (6) / BH
 Traffic Control: Two Way Stop

File Name : East Main Street(Route 28) & East Spring_West Spring_PM
 Site Code : 18
 Start Date : 9/14/2011
 Page No : 4

Start Time	East Main Street (Route 28) Southbound					East Spring Street Westbound					East Main Street (Route 28) Northbound					West Spring Street Eastbound					Int. Total
	Left	Thru	Right	Peds	App. Total	Left	Thru	Right	Peds	App. Total	Left	Thru	Right	Peds	App. Total	Left	Thru	Right	Peds	App. Total	
Peak Hour Analysis From 04:00 PM to 05:45 PM - Peak 1 of 1																					
Peak Hour for Entire Intersection Begins at 04:45 PM																					
04:45 PM	15	102	2	0	119	64	5	6	0	75	0	90	116	0	206	0	2	2	2	6	406
05:00 PM	27	112	0	0	139	74	3	10	3	90	2	103	117	0	222	1	3	0	0	4	455
05:15 PM	15	109	2	0	126	63	2	6	0	71	0	76	117	0	193	1	0	3	0	4	394
05:30 PM	14	98	0	0	112	65	4	7	0	76	3	79	136	0	218	1	4	1	1	7	413
Total Volume	71	421	4	0	496	266	14	29	3	312	5	348	486	0	839	3	9	6	3	21	1668
% App. Total	14.3	84.9	0.8	0		85.3	4.5	9.3	1		0.6	41.5	57.9	0		14.3	42.9	28.6	14.3		
PHF	.657	.940	.500	.000	.892	.899	.700	.725	.250	.867	.417	.845	.893	.000	.945	.750	.563	.500	.375	.750	.916
FHWA Class 1-3	71	413	4	0	488	262	14	28	2	306	5	337	465	0	807	3	7	6	0	16	1617
% FHWA Class 1-3	100	98.1	100	0	98.4	98.5	100	96.6	66.7	98.1	100	96.8	95.7	0	96.2	100	77.8	100	0	76.2	96.9
FHWA Class 4	0	1	0	0	1	0	0	0	1	1	0	2	0	0	2	0	0	0	1	1	5
% FHWA Class 4	0	0.2	0	0	0.2	0	0	0	33.3	0.3	0	0.6	0	0	0.2	0	0	0	33.3	4.8	0.3
FHWA Class 5-13	0	7	0	0	7	4	0	1	0	5	0	9	21	0	30	0	2	0	2	4	46
% FHWA Class 5-13	0	1.7	0	0	1.4	1.5	0	3.4	0	1.6	0	2.6	4.3	0	3.6	0	22.2	0	66.7	19.0	2.8

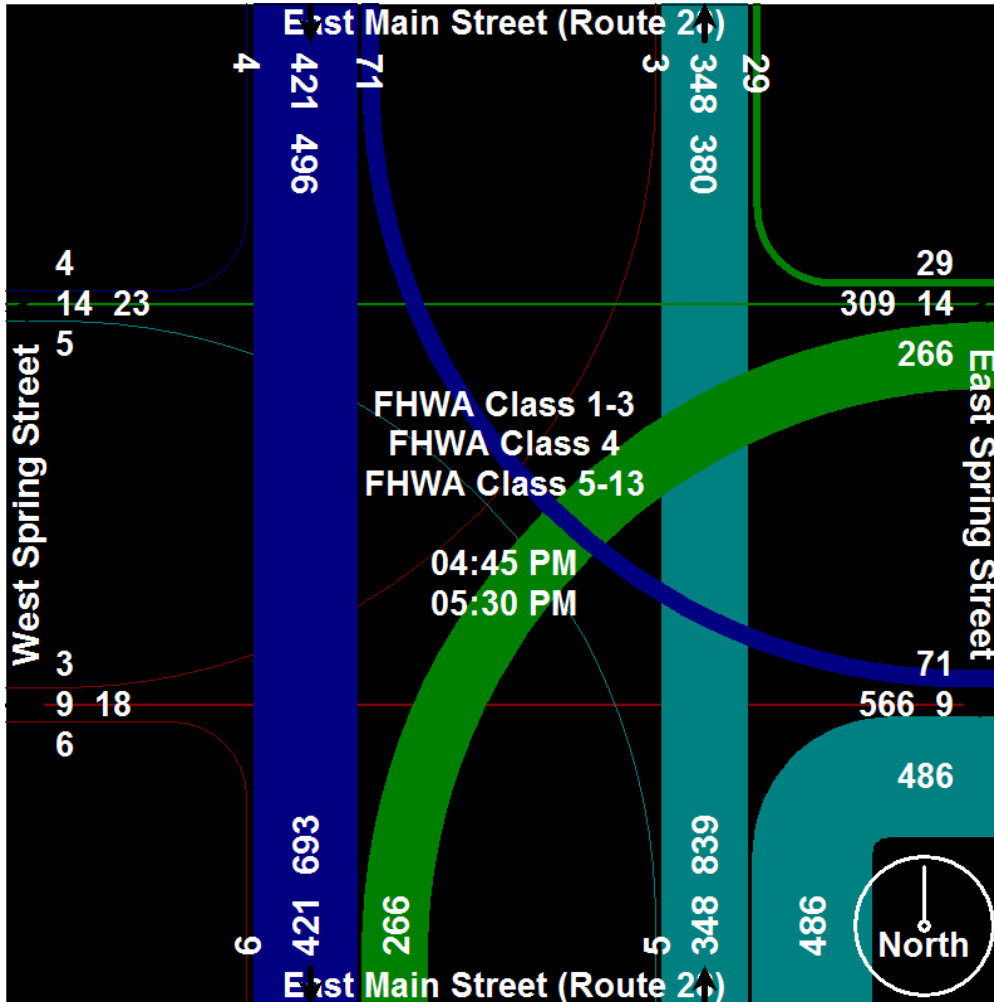




Old Colony Planning Council
70 School Street
Brockton, MA 02301
508-583-1833
www.ocpcrpa.org

Community: Avon
Weather: Clear
Board #/Staff: DB-400 (6) / BH
Traffic Control: Two Way Stop

File Name : East Main Street(Route 28) & East Spring_West Spring_PM
Site Code : 18
Start Date : 9/14/2011
Page No : 5






Old Colony Planning Council
70 School Street
Brockton, MA 02301
508-583-1833
www.ocpcrpa.org

Community: Avon
Weather: Clear
Board #/Staff: DB-400 (6) / BH
Traffic Control: Two Way Stop

File Name : East Main Street(Route 28) & East Spring_West Spring_PM
Site Code : 18
Start Date : 9/14/2011
Page No : 6

Image 1





Old Colony Planning Council
 70 School Street
 Brockton, MA 02301
 508-583-1833
 www.ocpcrpa.org

Community: Avon
 Weather: Clear
 Board #/Staff: DB-400 (6) / BH
 Traffic Control: Two Way Stop

File Name : East Main Street(Route 28) & East Spring_West Spring_AM
 Site Code : 18
 Start Date : 9/14/2011
 Page No : 1

Groups Printed- 3 - FHWA Class 4 - 13

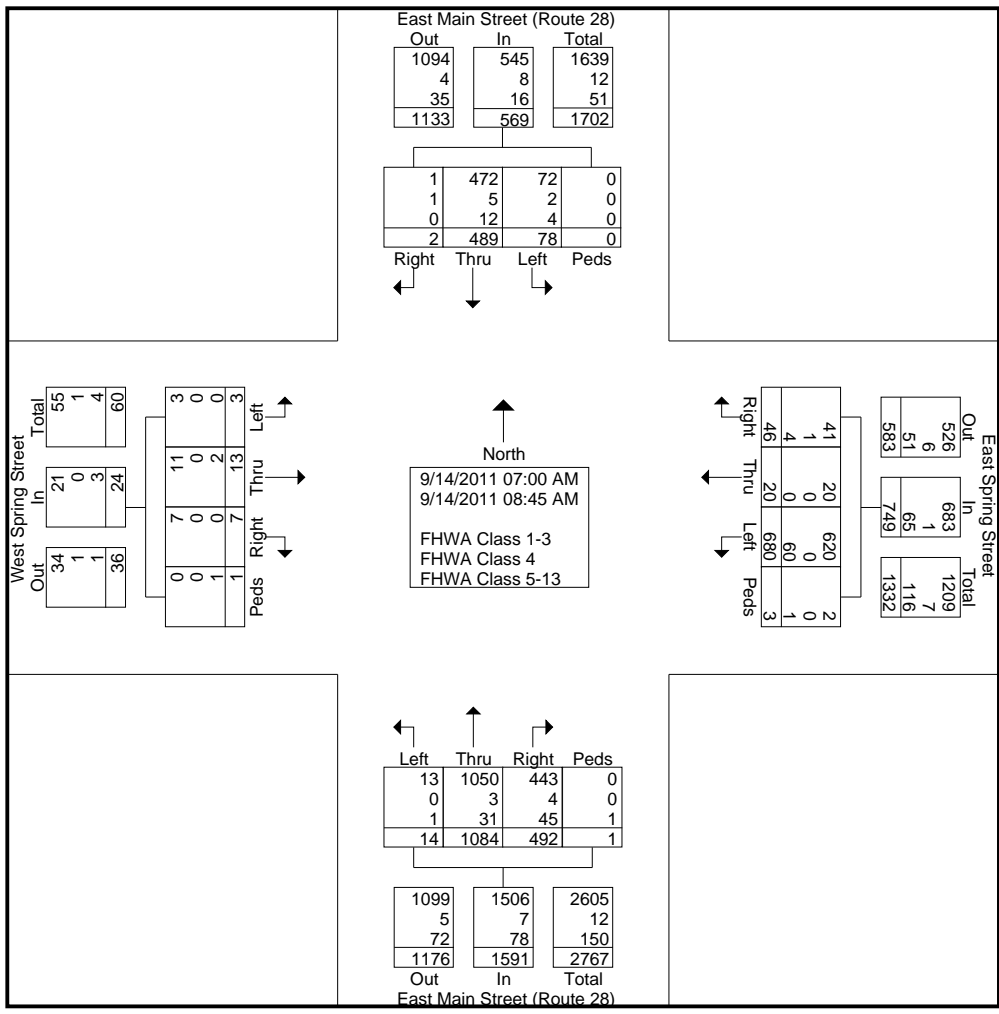
Start Time	East Main Street (Route 28) Southbound					East Spring Street Westbound					East Main Street (Route 28) Northbound					West Spring Street Eastbound					Int. Total
	Left	Thru	Right	Peds	App. Total	Left	Thru	Right	Peds	App. Total	Left	Thru	Right	Peds	App. Total	Left	Thru	Right	Peds	App. Total	
Factor	1.0	1.0	1.0	1.0		1.0	1.0	1.0	1.0		1.0	1.0	1.0	1.0		1.0	1.0	1.0	1.0		
07:00 AM	7	42	0	0	49	71	1	8	0	80	3	145	39	0	187	1	0	0	0	1	317
07:15 AM	13	56	0	0	69	88	8	9	0	105	1	152	54	0	207	0	0	1	1	2	383
07:30 AM	17	75	0	0	92	80	2	8	1	91	4	183	65	0	252	0	2	0	0	2	437
07:45 AM	10	59	1	0	70	124	1	8	1	134	1	130	84	0	215	2	2	3	0	7	426
Total	47	232	1	0	280	363	12	33	2	410	9	610	242	0	861	3	4	4	1	12	1563
08:00 AM	7	54	0	0	61	78	3	3	0	84	1	154	72	0	227	0	4	0	0	4	376
08:15 AM	6	57	0	0	63	98	1	4	1	104	1	110	60	0	171	0	2	2	0	4	342
08:30 AM	7	58	1	0	66	62	2	5	0	69	1	105	68	0	174	0	2	1	0	3	312
08:45 AM	11	88	0	0	99	79	2	1	0	82	2	105	50	1	158	0	1	0	0	1	340
Total	31	257	1	0	289	317	8	13	1	339	5	474	250	1	730	0	9	3	0	12	1370
Grand Total	78	489	2	0	569	680	20	46	3	749	14	1084	492	1	1591	3	13	7	1	24	2933
Apprch %	13.7	85.9	0.4	0		90.8	2.7	6.1	0.4		0.9	68.1	30.9	0.1		12.5	54.2	29.2	4.2		
Total %	2.7	16.7	0.1	0	19.4	23.2	0.7	1.6	0.1	25.5	0.5	37	16.8	0	54.2	0.1	0.4	0.2	0	0.8	
FHWA Class 1-3	72	472	1	0	545	620	20	41	2	683	13	1050	443	0	1506	3	11	7	0	21	2755
% FHWA Class 1-3	92.3	96.5	50	0	95.8	91.2	100	89.1	66.7	91.2	92.9	96.9	90	0	94.7	100	84.6	100	0	87.5	93.9
FHWA Class 4	2	5	1	0	8	0	0	1	0	1	0	3	4	0	7	0	0	0	0	0	16
% FHWA Class 4	2.6	1	50	0	1.4	0	0	2.2	0	0.1	0	0.3	0.8	0	0.4	0	0	0	0	0	0.5
FHWA Class 5-13	4	12	0	0	16	60	0	4	1	65	1	31	45	1	78	0	2	0	1	3	162
% FHWA Class 5-13	5.1	2.5	0	0	2.8	8.8	0	8.7	33.3	8.7	7.1	2.9	9.1	100	4.9	0	15.4	0	100	12.5	5.5



Old Colony Planning Council
 70 School Street
 Brockton, MA 02301
 508-583-1833
 www.ocpcrpa.org

Community: Avon
 Weather: Clear
 Board #/Staff: DB-400 (6) / BH
 Traffic Control: Two Way Stop

File Name : East Main Street(Route 28) & East Spring_West Spring_AM
 Site Code : 18
 Start Date : 9/14/2011
 Page No : 2

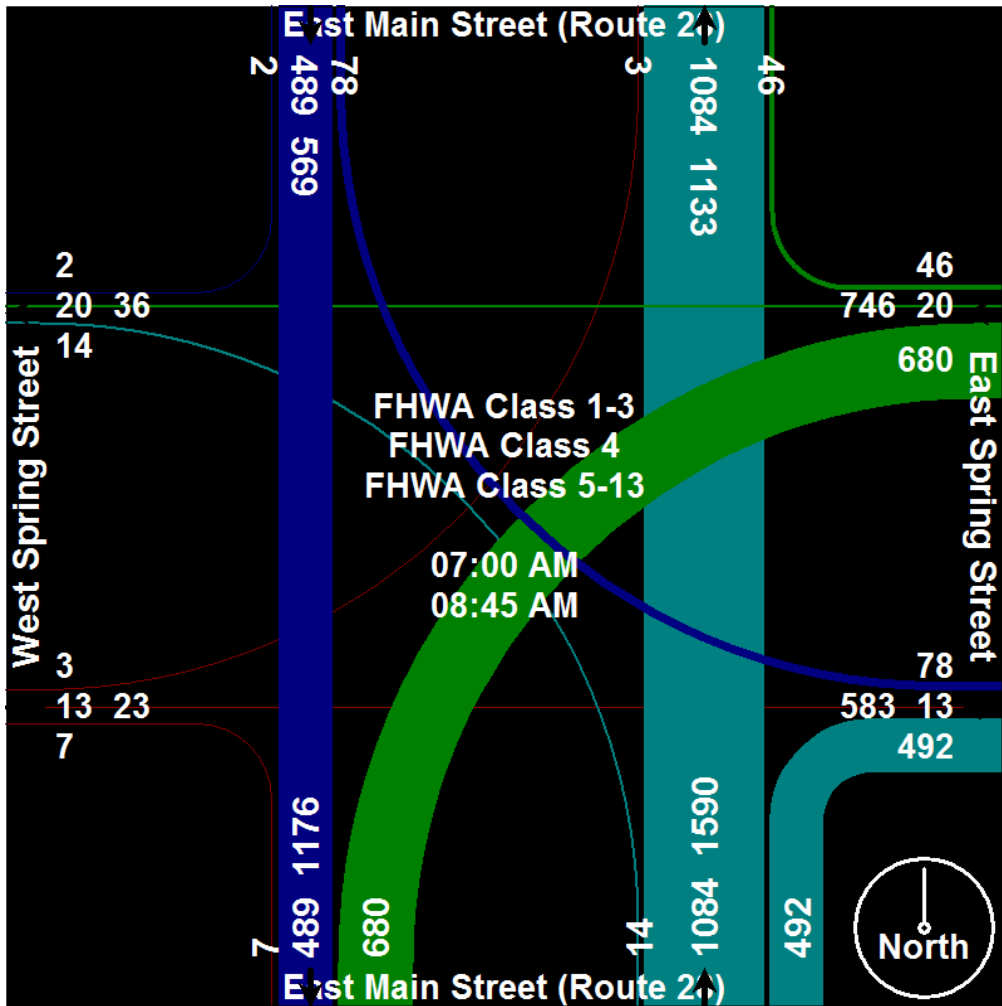




Old Colony Planning Council
70 School Street
Brockton, MA 02301
508-583-1833
www.ocpcrpa.org

Community: Avon
Weather: Clear
Board #/Staff: DB-400 (6) / BH
Traffic Control: Two Way Stop

File Name : East Main Street(Route 28) & East Spring_West Spring_AM
Site Code : 18
Start Date : 9/14/2011
Page No : 3






Old Colony Planning Council
 70 School Street
 Brockton, MA 02301
 508-583-1833
 www.ocpcrpa.org

Community: Avon
 Weather: Clear
 Board #/Staff: DB-400 (6) / BH
 Traffic Control: Two Way Stop

File Name : East Main Street(Route 28) & East Spring_West Spring_AM
 Site Code : 18
 Start Date : 9/14/2011
 Page No : 4

Start Time	East Main Street (Route 28) Southbound					East Spring Street Westbound					East Main Street (Route 28) Northbound					West Spring Street Eastbound					Int. Total
	Left	Thru	Right	Peds	App. Total	Left	Thru	Right	Peds	App. Total	Left	Thru	Right	Peds	App. Total	Left	Thru	Right	Peds	App. Total	
Peak Hour Analysis From 07:00 AM to 08:45 AM - Peak 1 of 1																					
Peak Hour for Entire Intersection Begins at 07:15 AM																					
07:15 AM	13	56	0	0	69	88	8	9	0	105	1	152	54	0	207	0	0	1	1	2	383
07:30 AM	17	75	0	0	92	80	2	8	1	91	4	183	65	0	252	0	2	0	0	2	437
07:45 AM	10	59	1	0	70	124	1	8	1	134	1	130	84	0	215	2	2	3	0	7	426
08:00 AM	7	54	0	0	61	78	3	3	0	84	1	154	72	0	227	0	4	0	0	4	376
Total Volume	47	244	1	0	292	370	14	28	2	414	7	619	275	0	901	2	8	4	1	15	1622
% App. Total	16.1	83.6	0.3	0		89.4	3.4	6.8	0.5		0.8	68.7	30.5	0		13.3	53.3	26.7	6.7		
PHF	.691	.813	.250	.000	.793	.746	.438	.778	.500	.772	.438	.846	.818	.000	.894	.250	.500	.333	.250	.536	.928
FHWA Class 1-3	43	240	1	0	284	338	14	24	2	378	7	605	237	0	849	2	8	4	0	14	1525
% FHWA Class 1-3	91.5	98.4	100	0	97.3	91.4	100	85.7	100	91.3	100	97.7	86.2	0	94.2	100	100	100	0	93.3	94.0
FHWA Class 4	2	0	0	0	2	0	0	1	0	1	0	2	3	0	5	0	0	0	0	0	8
% FHWA Class 4	4.3	0	0	0	0.7	0	0	3.6	0	0.2	0	0.3	1.1	0	0.6	0	0	0	0	0	0.5
FHWA Class 5-13	2	4	0	0	6	32	0	3	0	35	0	12	35	0	47	0	0	0	1	1	89
% FHWA Class 5-13	4.3	1.6	0	0	2.1	8.6	0	10.7	0	8.5	0	1.9	12.7	0	5.2	0	0	0	100	6.7	5.5

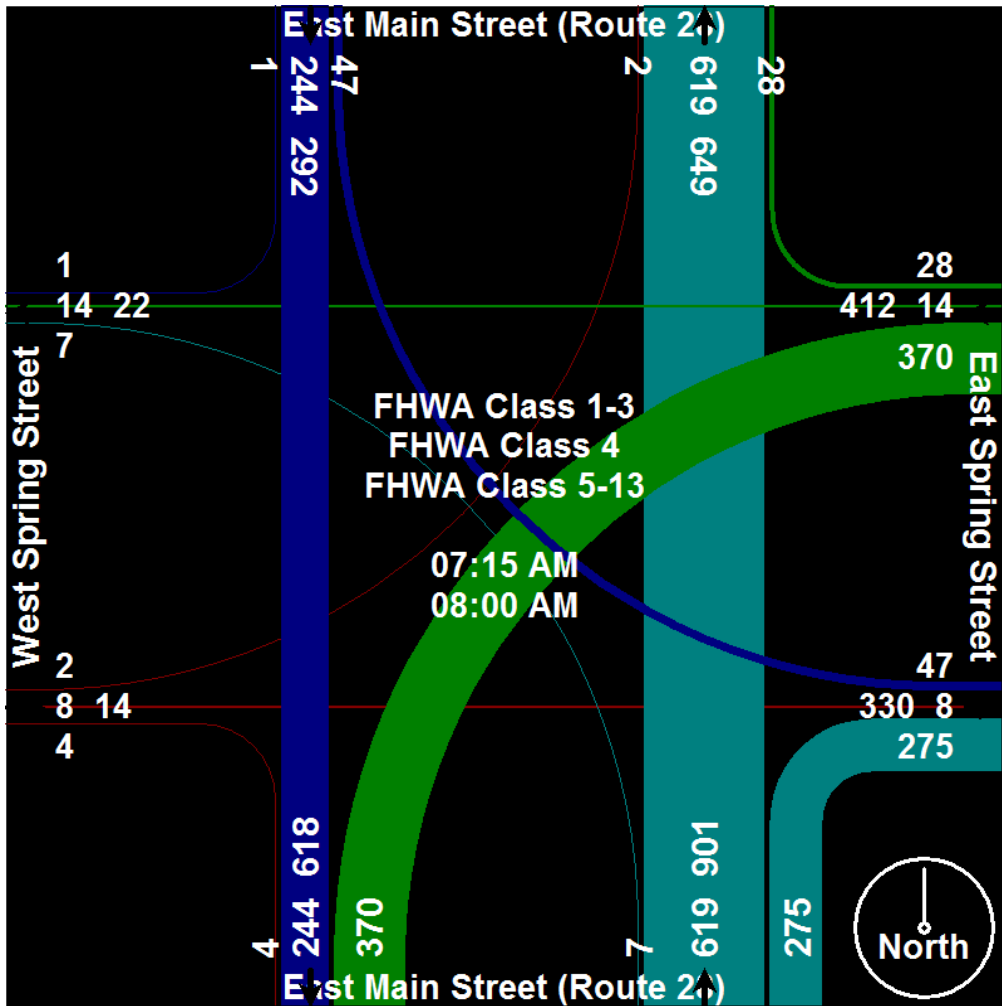




Old Colony Planning Council
70 School Street
Brockton, MA 02301
508-583-1833
www.ocpcrpa.org

Community: Avon
Weather: Clear
Board #/Staff: DB-400 (6) / BH
Traffic Control: Two Way Stop

File Name : East Main Street(Route 28) & East Spring_West Spring_AM
Site Code : 18
Start Date : 9/14/2011
Page No : 5






Old Colony Planning Council
70 School Street
Brockton, MA 02301
508-583-1833
www.ocpcrpa.org

Community: Avon
Weather: Clear
Board #/Staff: DB-400 (6) / BH
Traffic Control: Two Way Stop

File Name : East Main Street(Route 28) & East Spring_West Spring_AM
Site Code : 18
Start Date : 9/14/2011
Page No : 6

Image 1





Old Colony Planning Council
 70 School Street
 Brockton, MA 02301
 508-583-1833
 www.ocpcrpa.org

Community: Avon
 Weather: Clear
 Board #/Staff: DB-400 (6) / BH
 Traffic Control: Two Way Stop

File Name : East Main Street(Route 28) & East Spring_West Spring_AM
 Site Code : 18
 Start Date : 9/14/2011
 Page No : 1

Groups Printed- 3 - FHWA Class 4 - 13

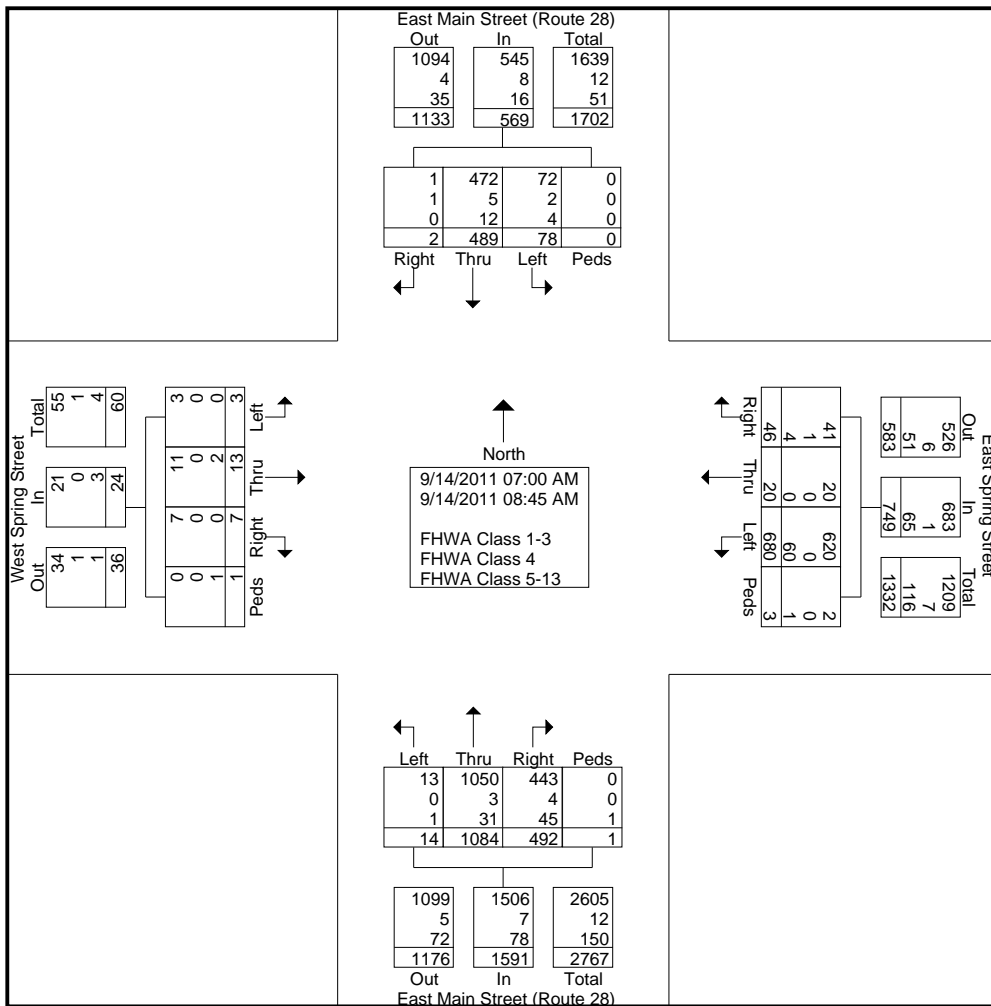
Start Time	East Main Street (Route 28) Southbound					East Spring Street Westbound					East Main Street (Route 28) Northbound					West Spring Street Eastbound					Int. Total
	Left	Thru	Right	Peds	App. Total	Left	Thru	Right	Peds	App. Total	Left	Thru	Right	Peds	App. Total	Left	Thru	Right	Peds	App. Total	
Factor	1.0	1.0	1.0	1.0		1.0	1.0	1.0	1.0		1.0	1.0	1.0	1.0		1.0	1.0	1.0	1.0		
07:00 AM	7	42	0	0	49	71	1	8	0	80	3	145	39	0	187	1	0	0	0	1	317
07:15 AM	13	56	0	0	69	88	8	9	0	105	1	152	54	0	207	0	0	1	1	2	383
07:30 AM	17	75	0	0	92	80	2	8	1	91	4	183	65	0	252	0	2	0	0	2	437
07:45 AM	10	59	1	0	70	124	1	8	1	134	1	130	84	0	215	2	2	3	0	7	426
Total	47	232	1	0	280	363	12	33	2	410	9	610	242	0	861	3	4	4	1	12	1563
08:00 AM	7	54	0	0	61	78	3	3	0	84	1	154	72	0	227	0	4	0	0	4	376
08:15 AM	6	57	0	0	63	98	1	4	1	104	1	110	60	0	171	0	2	2	0	4	342
08:30 AM	7	58	1	0	66	62	2	5	0	69	1	105	68	0	174	0	2	1	0	3	312
08:45 AM	11	88	0	0	99	79	2	1	0	82	2	105	50	1	158	0	1	0	0	1	340
Total	31	257	1	0	289	317	8	13	1	339	5	474	250	1	730	0	9	3	0	12	1370
Grand Total	78	489	2	0	569	680	20	46	3	749	14	1084	492	1	1591	3	13	7	1	24	2933
Apprch %	13.7	85.9	0.4	0		90.8	2.7	6.1	0.4		0.9	68.1	30.9	0.1		12.5	54.2	29.2	4.2		
Total %	2.7	16.7	0.1	0	19.4	23.2	0.7	1.6	0.1	25.5	0.5	37	16.8	0	54.2	0.1	0.4	0.2	0	0.8	
FHWA Class 1-3	72	472	1	0	545	620	20	41	2	683	13	1050	443	0	1506	3	11	7	0	21	2755
% FHWA Class 1-3	92.3	96.5	50	0	95.8	91.2	100	89.1	66.7	91.2	92.9	96.9	90	0	94.7	100	84.6	100	0	87.5	93.9
FHWA Class 4	2	5	1	0	8	0	0	1	0	1	0	3	4	0	7	0	0	0	0	0	16
% FHWA Class 4	2.6	1	50	0	1.4	0	0	2.2	0	0.1	0	0.3	0.8	0	0.4	0	0	0	0	0	0.5
FHWA Class 5-13	4	12	0	0	16	60	0	4	1	65	1	31	45	1	78	0	2	0	1	3	162
% FHWA Class 5-13	5.1	2.5	0	0	2.8	8.8	0	8.7	33.3	8.7	7.1	2.9	9.1	100	4.9	0	15.4	0	100	12.5	5.5



Old Colony Planning Council
 70 School Street
 Brockton, MA 02301
 508-583-1833
 www.ocpcrpa.org

Community: Avon
 Weather: Clear
 Board #/Staff: DB-400 (6) / BH
 Traffic Control: Two Way Stop

File Name : East Main Street(Route 28) & East Spring_West Spring_AM
 Site Code : 18
 Start Date : 9/14/2011
 Page No : 2

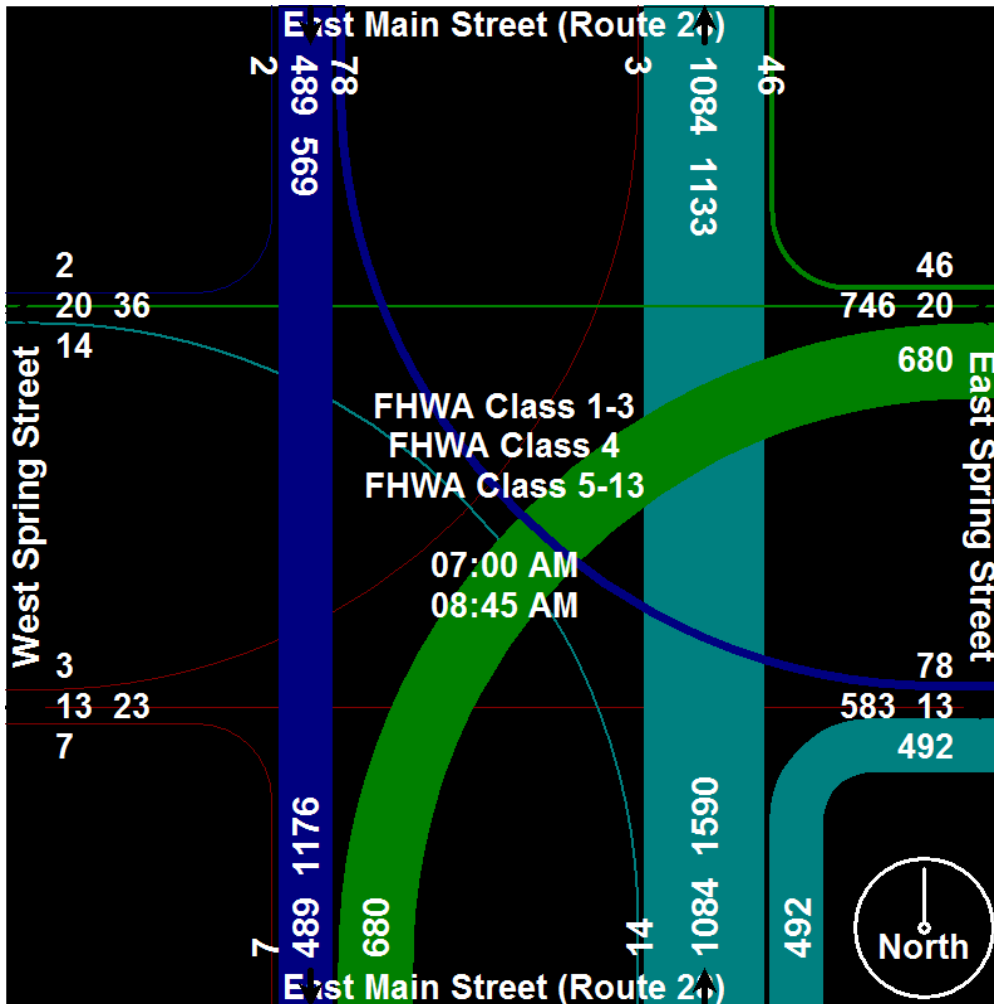




Old Colony Planning Council
70 School Street
Brockton, MA 02301
508-583-1833
www.ocpcrpa.org

Community: Avon
Weather: Clear
Board #/Staff: DB-400 (6) / BH
Traffic Control: Two Way Stop

File Name : East Main Street(Route 28) & East Spring_West Spring_AM
Site Code : 18
Start Date : 9/14/2011
Page No : 3






Old Colony Planning Council
 70 School Street
 Brockton, MA 02301
 508-583-1833
 www.ocpcrpa.org

Community: Avon
 Weather: Clear
 Board #/Staff: DB-400 (6) / BH
 Traffic Control: Two Way Stop

File Name : East Main Street(Route 28) & East Spring_West Spring_AM
 Site Code : 18
 Start Date : 9/14/2011
 Page No : 4

Start Time	East Main Street (Route 28) Southbound					East Spring Street Westbound					East Main Street (Route 28) Northbound					West Spring Street Eastbound					Int. Total
	Left	Thru	Right	Peds	App. Total	Left	Thru	Right	Peds	App. Total	Left	Thru	Right	Peds	App. Total	Left	Thru	Right	Peds	App. Total	
Peak Hour Analysis From 07:00 AM to 08:45 AM - Peak 1 of 1																					
Peak Hour for Entire Intersection Begins at 07:15 AM																					
07:15 AM	13	56	0	0	69	88	8	9	0	105	1	152	54	0	207	0	0	1	1	2	383
07:30 AM	17	75	0	0	92	80	2	8	1	91	4	183	65	0	252	0	2	0	0	2	437
07:45 AM	10	59	1	0	70	124	1	8	1	134	1	130	84	0	215	2	2	3	0	7	426
08:00 AM	7	54	0	0	61	78	3	3	0	84	1	154	72	0	227	0	4	0	0	4	376
Total Volume	47	244	1	0	292	370	14	28	2	414	7	619	275	0	901	2	8	4	1	15	1622
% App. Total	16.1	83.6	0.3	0		89.4	3.4	6.8	0.5		0.8	68.7	30.5	0		13.3	53.3	26.7	6.7		
PHF	.691	.813	.250	.000	.793	.746	.438	.778	.500	.772	.438	.846	.818	.000	.894	.250	.500	.333	.250	.536	.928
FHWA Class 1-3	43	240	1	0	284	338	14	24	2	378	7	605	237	0	849	2	8	4	0	14	1525
% FHWA Class 1-3	91.5	98.4	100	0	97.3	91.4	100	85.7	100	91.3	100	97.7	86.2	0	94.2	100	100	100	0	93.3	94.0
FHWA Class 4	2	0	0	0	2	0	0	1	0	1	0	2	3	0	5	0	0	0	0	0	8
% FHWA Class 4	4.3	0	0	0	0.7	0	0	3.6	0	0.2	0	0.3	1.1	0	0.6	0	0	0	0	0	0.5
FHWA Class 5-13	2	4	0	0	6	32	0	3	0	35	0	12	35	0	47	0	0	0	1	1	89
% FHWA Class 5-13	4.3	1.6	0	0	2.1	8.6	0	10.7	0	8.5	0	1.9	12.7	0	5.2	0	0	0	100	6.7	5.5

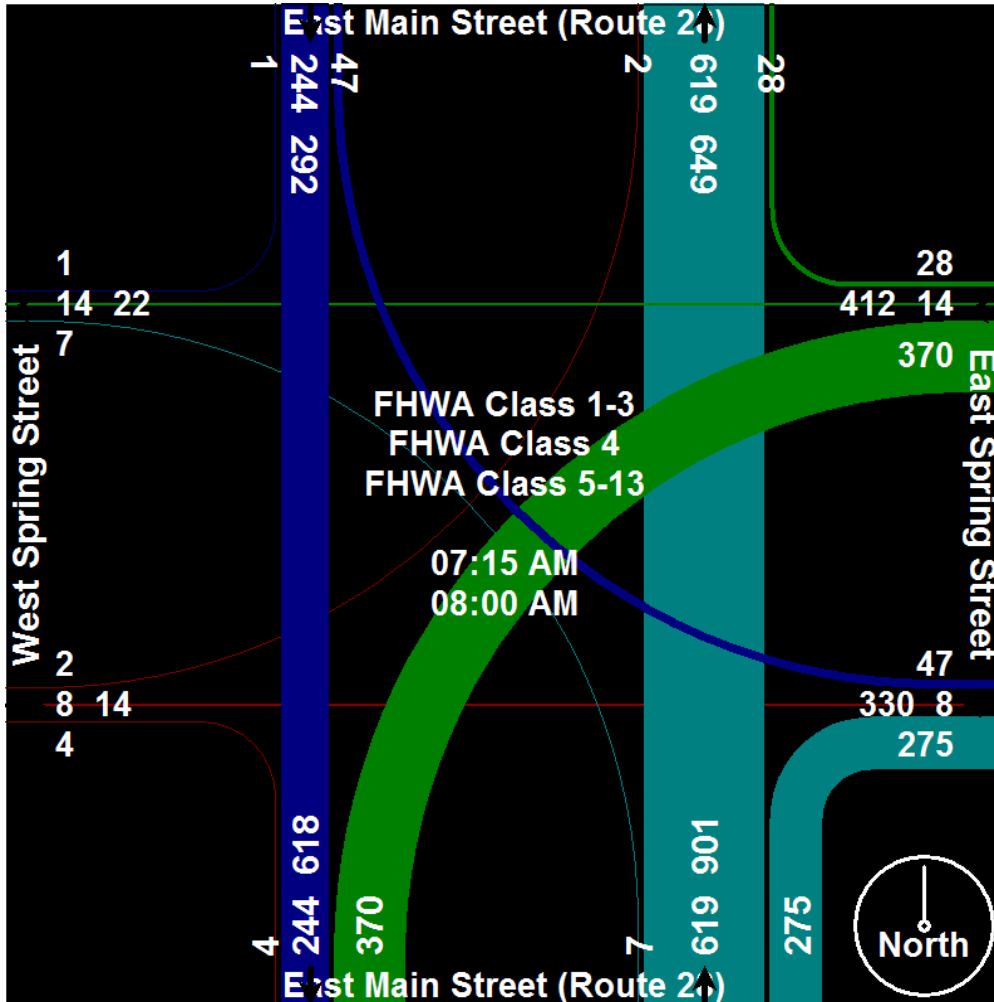




Old Colony Planning Council
70 School Street
Brockton, MA 02301
508-583-1833
www.ocpcrpa.org

Community: Avon
Weather: Clear
Board #/Staff: DB-400 (6) / BH
Traffic Control: Two Way Stop

File Name : East Main Street(Route 28) & East Spring_West Spring_AM
Site Code : 18
Start Date : 9/14/2011
Page No : 5






Old Colony Planning Council
70 School Street
Brockton, MA 02301
508-583-1833
www.ocpcrpa.org

Community: Avon
Weather: Clear
Board #/Staff: DB-400 (6) / BH
Traffic Control: Two Way Stop

File Name : East Main Street(Route 28) & East Spring_West Spring_AM
Site Code : 18
Start Date : 9/14/2011
Page No : 6

Image 1





Old Colony Planning Council
 70 School Street
 Brockton, MA 02301
 508-583-1833
 www.ocpcrpa.org

Community: Avon
 Weather: Clear
 Board #/Staff: DB-400 (6) / BH
 Traffic Control: Two Way Stop

File Name : East Main Street(Route 28) & East Spring_West Spring_PM
 Site Code : 18
 Start Date : 9/14/2011
 Page No : 1

Groups Printed- 3 - FHWA Class 4 - 13

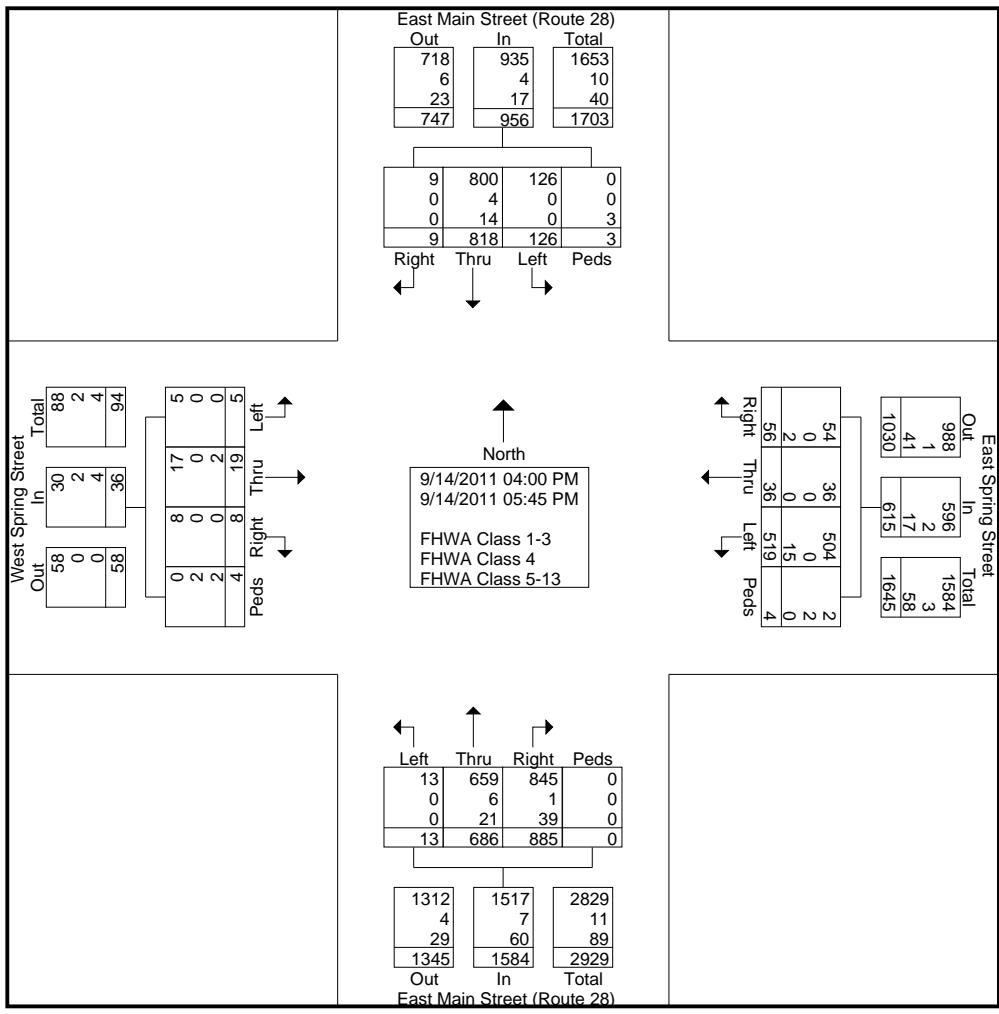
Start Time	East Main Street (Route 28) Southbound					East Spring Street Westbound					East Main Street (Route 28) Northbound					West Spring Street Eastbound					Int. Total
	Left	Thru	Right	Peds	App. Total	Left	Thru	Right	Peds	App. Total	Left	Thru	Right	Peds	App. Total	Left	Thru	Right	Peds	App. Total	
Factor	1.0	1.0	1.0	1.0		1.0	1.0	1.0	1.0		1.0	1.0	1.0	1.0		1.0	1.0	1.0	1.0		
04:00 PM	15	100	1	0	116	76	3	8	1	88	2	82	94	0	178	0	4	0	0	4	386
04:15 PM	17	94	1	0	112	60	6	3	0	69	2	96	99	0	197	1	1	0	0	2	380
04:30 PM	17	111	3	3	134	51	7	8	0	66	3	91	100	0	194	0	1	0	0	1	395
04:45 PM	15	102	2	0	119	64	5	6	0	75	0	90	116	0	206	0	2	2	2	6	406
Total	64	407	7	3	481	251	21	25	1	298	7	359	409	0	775	1	8	2	2	13	1567
05:00 PM	27	112	0	0	139	74	3	10	3	90	2	103	117	0	222	1	3	0	0	4	455
05:15 PM	15	109	2	0	126	63	2	6	0	71	0	76	117	0	193	1	0	3	0	4	394
05:30 PM	14	98	0	0	112	65	4	7	0	76	3	79	136	0	218	1	4	1	1	7	413
05:45 PM	6	92	0	0	98	66	6	8	0	80	1	69	106	0	176	1	4	2	1	8	362
Total	62	411	2	0	475	268	15	31	3	317	6	327	476	0	809	4	11	6	2	23	1624
Grand Total	126	818	9	3	956	519	36	56	4	615	13	686	885	0	1584	5	19	8	4	36	3191
Apprch %	13.2	85.6	0.9	0.3		84.4	5.9	9.1	0.7		0.8	43.3	55.9	0		13.9	52.8	22.2	11.1		
Total %	3.9	25.6	0.3	0.1	30	16.3	1.1	1.8	0.1	19.3	0.4	21.5	27.7	0	49.6	0.2	0.6	0.3	0.1	1.1	
FHWA Class 1-3	126	800	9	0	935	504	36	54	2	596	13	659	845	0	1517	5	17	8	0	30	3078
% FHWA Class 1-3	100	97.8	100	0	97.8	97.1	100	96.4	50	96.9	100	96.1	95.5	0	95.8	100	89.5	100	0	83.3	96.5
FHWA Class 4	0	4	0	0	4	0	0	0	2	2	0	6	1	0	7	0	0	0	2	2	15
% FHWA Class 4	0	0.5	0	0	0.4	0	0	0	50	0.3	0	0.9	0.1	0	0.4	0	0	0	50	5.6	0.5
FHWA Class 5-13	0	14	0	3	17	15	0	2	0	17	0	21	39	0	60	0	2	0	2	4	98
% FHWA Class 5-13	0	1.7	0	100	1.8	2.9	0	3.6	0	2.8	0	3.1	4.4	0	3.8	0	10.5	0	50	11.1	3.1



Old Colony Planning Council
 70 School Street
 Brockton, MA 02301
 508-583-1833
 www.ocpcrpa.org

Community: Avon
 Weather: Clear
 Board #/Staff: DB-400 (6) / BH
 Traffic Control: Two Way Stop

File Name : East Main Street(Route 28) & East Spring_West Spring_PM
 Site Code : 18
 Start Date : 9/14/2011
 Page No : 2

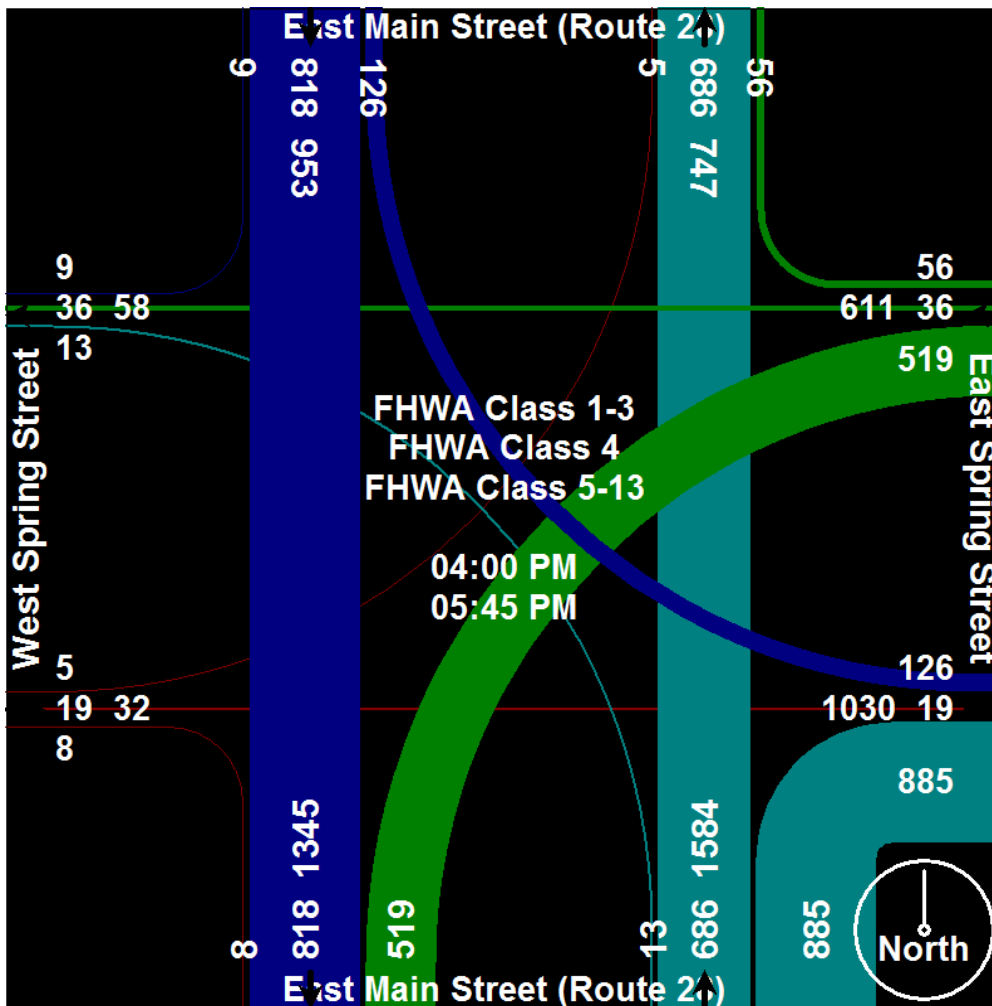




Old Colony Planning Council
70 School Street
Brockton, MA 02301
508-583-1833
www.ocpcrpa.org

Community: Avon
Weather: Clear
Board #/Staff: DB-400 (6) / BH
Traffic Control: Two Way Stop

File Name : East Main Street(Route 28) & East Spring_West Spring_PM
Site Code : 18
Start Date : 9/14/2011
Page No : 3






Old Colony Planning Council
 70 School Street
 Brockton, MA 02301
 508-583-1833
 www.ocpcrpa.org

Community: Avon
 Weather: Clear
 Board #/Staff: DB-400 (6) / BH
 Traffic Control: Two Way Stop

File Name : East Main Street(Route 28) & East Spring_West Spring_PM
 Site Code : 18
 Start Date : 9/14/2011
 Page No : 4

Start Time	East Main Street (Route 28) Southbound					East Spring Street Westbound					East Main Street (Route 28) Northbound					West Spring Street Eastbound					Int. Total
	Left	Thru	Right	Peds	App. Total	Left	Thru	Right	Peds	App. Total	Left	Thru	Right	Peds	App. Total	Left	Thru	Right	Peds	App. Total	
Peak Hour Analysis From 04:00 PM to 05:45 PM - Peak 1 of 1																					
Peak Hour for Entire Intersection Begins at 04:45 PM																					
04:45 PM	15	102	2	0	119	64	5	6	0	75	0	90	116	0	206	0	2	2	2	6	406
05:00 PM	27	112	0	0	139	74	3	10	3	90	2	103	117	0	222	1	3	0	0	4	455
05:15 PM	15	109	2	0	126	63	2	6	0	71	0	76	117	0	193	1	0	3	0	4	394
05:30 PM	14	98	0	0	112	65	4	7	0	76	3	79	136	0	218	1	4	1	1	7	413
Total Volume	71	421	4	0	496	266	14	29	3	312	5	348	486	0	839	3	9	6	3	21	1668
% App. Total	14.3	84.9	0.8	0		85.3	4.5	9.3	1		0.6	41.5	57.9	0		14.3	42.9	28.6	14.3		
PHF	.657	.940	.500	.000	.892	.899	.700	.725	.250	.867	.417	.845	.893	.000	.945	.750	.563	.500	.375	.750	.916
FHWA Class 1-3	71	413	4	0	488	262	14	28	2	306	5	337	465	0	807	3	7	6	0	16	1617
% FHWA Class 1-3	100	98.1	100	0	98.4	98.5	100	96.6	66.7	98.1	100	96.8	95.7	0	96.2	100	77.8	100	0	76.2	96.9
FHWA Class 4	0	1	0	0	1	0	0	0	1	1	0	2	0	0	2	0	0	0	1	1	5
% FHWA Class 4	0	0.2	0	0	0.2	0	0	0	33.3	0.3	0	0.6	0	0	0.2	0	0	0	33.3	4.8	0.3
FHWA Class 5-13	0	7	0	0	7	4	0	1	0	5	0	9	21	0	30	0	2	0	2	4	46
% FHWA Class 5-13	0	1.7	0	0	1.4	1.5	0	3.4	0	1.6	0	2.6	4.3	0	3.6	0	22.2	0	66.7	19.0	2.8

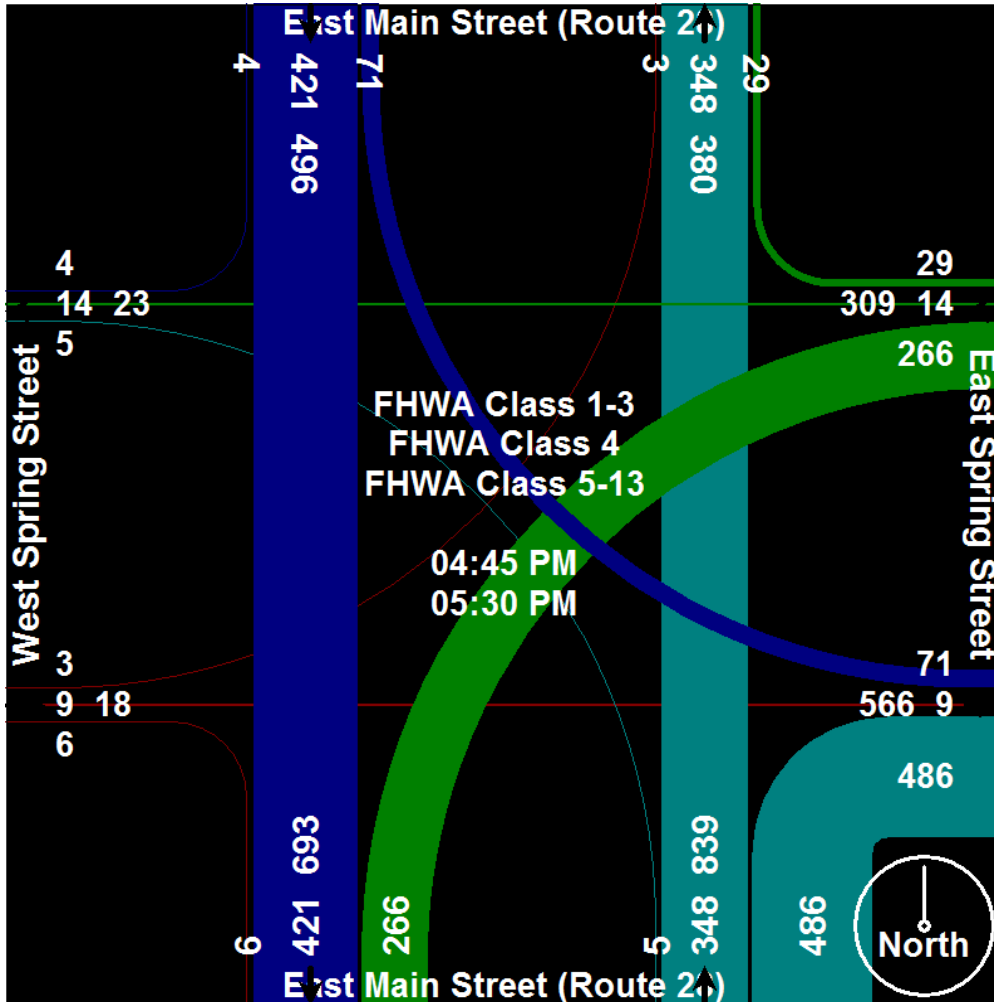




Old Colony Planning Council
70 School Street
Brockton, MA 02301
508-583-1833
www.ocpcrpa.org

Community: Avon
Weather: Clear
Board #/Staff: DB-400 (6) / BH
Traffic Control: Two Way Stop

File Name : East Main Street(Route 28) & East Spring_West Spring_PM
Site Code : 18
Start Date : 9/14/2011
Page No : 5






Old Colony Planning Council
70 School Street
Brockton, MA 02301
508-583-1833
www.ocpcrpa.org

Community: Avon
Weather: Clear
Board #/Staff: DB-400 (6) / BH
Traffic Control: Two Way Stop

File Name : East Main Street(Route 28) & East Spring_West Spring_PM
Site Code : 18
Start Date : 9/14/2011
Page No : 6

Image 1





Old Colony Planning Council
 70 School Street
 Brockton, MA 02301
 508-583-1833
 www.ocpcrpa.org

Community: Avon
 Weather: Light Rain
 Board #/Staff: DB-400 (5) / KM, EA
 Traffic Control: Traffic Lights

File Name : East Main Street(Route 28) & Harrison Boulevard_AM
 Site Code : 18
 Start Date : 9/22/2011
 Page No : 1

Groups Printed- 3 - FHWA Class 4 - 13

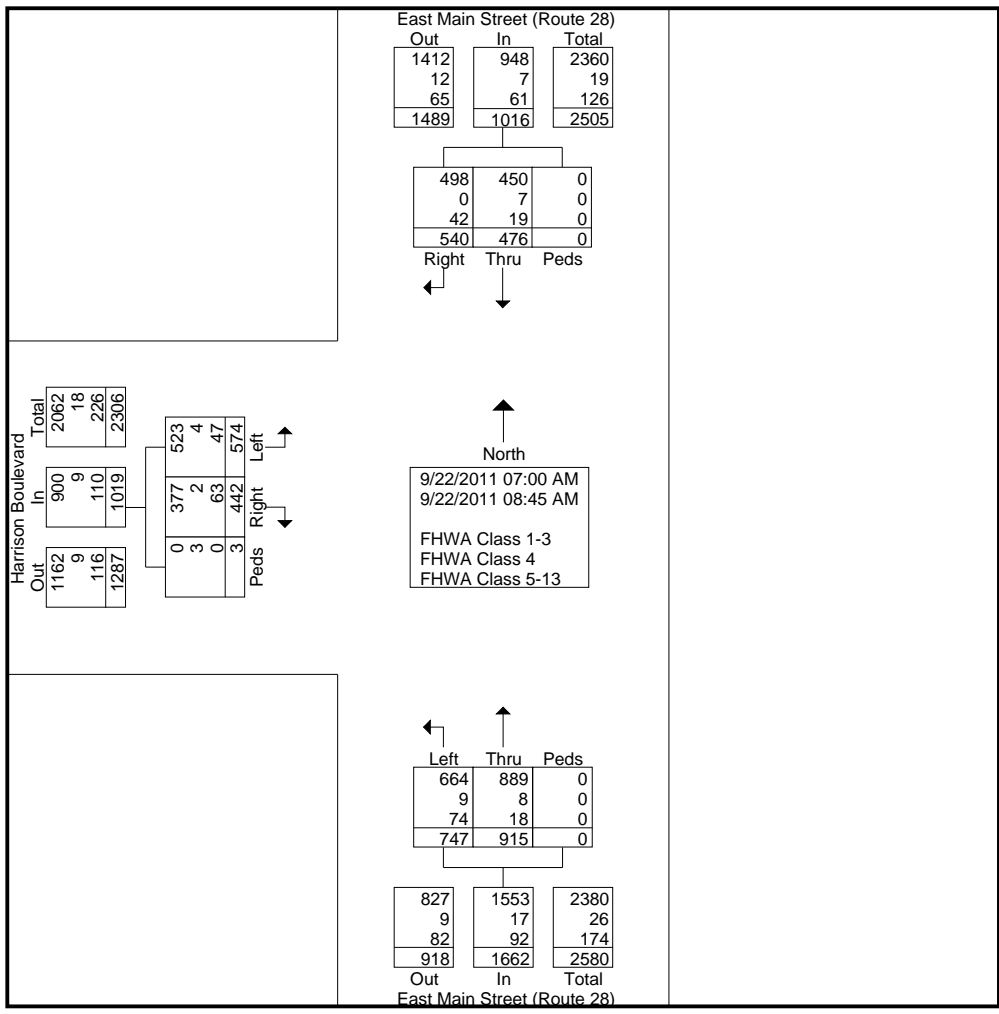
Start Time	East Main Street (Route 28) Southbound				East Main Street (Route 28) Northbound				Harrison Boulevard Eastbound				Int. Total
	Thru	Right	Peds	App. Total	Left	Thru	Peds	App. Total	Left	Right	Peds	App. Total	
Factor	1.0	1.0	1.0		1.0	1.0	1.0		1.0	1.0	1.0		
07:00 AM	31	53	0	84	81	117	0	198	58	48	0	106	388
07:15 AM	58	67	0	125	99	121	0	220	94	54	0	148	493
07:30 AM	69	71	0	140	109	140	0	249	92	55	0	147	536
07:45 AM	59	81	0	140	102	123	0	225	86	57	2	145	510
Total	217	272	0	489	391	501	0	892	330	214	2	546	1927
08:00 AM	50	73	0	123	103	128	0	231	67	62	1	130	484
08:15 AM	53	82	0	135	79	108	0	187	78	55	0	133	455
08:30 AM	63	57	0	120	102	91	0	193	60	46	0	106	419
08:45 AM	93	56	0	149	72	87	0	159	39	65	0	104	412
Total	259	268	0	527	356	414	0	770	244	228	1	473	1770
Grand Total	476	540	0	1016	747	915	0	1662	574	442	3	1019	3697
Apprch %	46.9	53.1	0		44.9	55.1	0		56.3	43.4	0.3		
Total %	12.9	14.6	0	27.5	20.2	24.7	0	45	15.5	12	0.1	27.6	
FHWA Class 1-3	450	498	0	948	664	889	0	1553	523	377	0	900	3401
% FHWA Class 1-3	94.5	92.2	0	93.3	88.9	97.2	0	93.4	91.1	85.3	0	88.3	92
FHWA Class 4	7	0	0	7	9	8	0	17	4	2	3	9	33
% FHWA Class 4	1.5	0	0	0.7	1.2	0.9	0	1	0.7	0.5	100	0.9	0.9
FHWA Class 5-13	19	42	0	61	74	18	0	92	47	63	0	110	263
% FHWA Class 5-13	4	7.8	0	6	9.9	2	0	5.5	8.2	14.3	0	10.8	7.1



Old Colony Planning Council
 70 School Street
 Brockton, MA 02301
 508-583-1833
 www.ocpcpa.org

Community: Avon
 Weather: Light Rain
 Board #/Staff: DB-400 (5) / KM, EA
 Traffic Control: Traffic Lights

File Name : East Main Street(Route 28) & Harrison Boulevard_AM
 Site Code : 18
 Start Date : 9/22/2011
 Page No : 2






Old Colony Planning Council
70 School Street
Brockton, MA 02301
508-583-1833
www.ocpcrpa.org

Community: Avon
Weather: Light Rain
Board #/Staff: DB-400 (5) / KM, EA
Traffic Control: Traffic Lights

File Name : East Main Street(Route 28) & Harrison Boulevard_AM
Site Code : 18
Start Date : 9/22/2011
Page No : 3



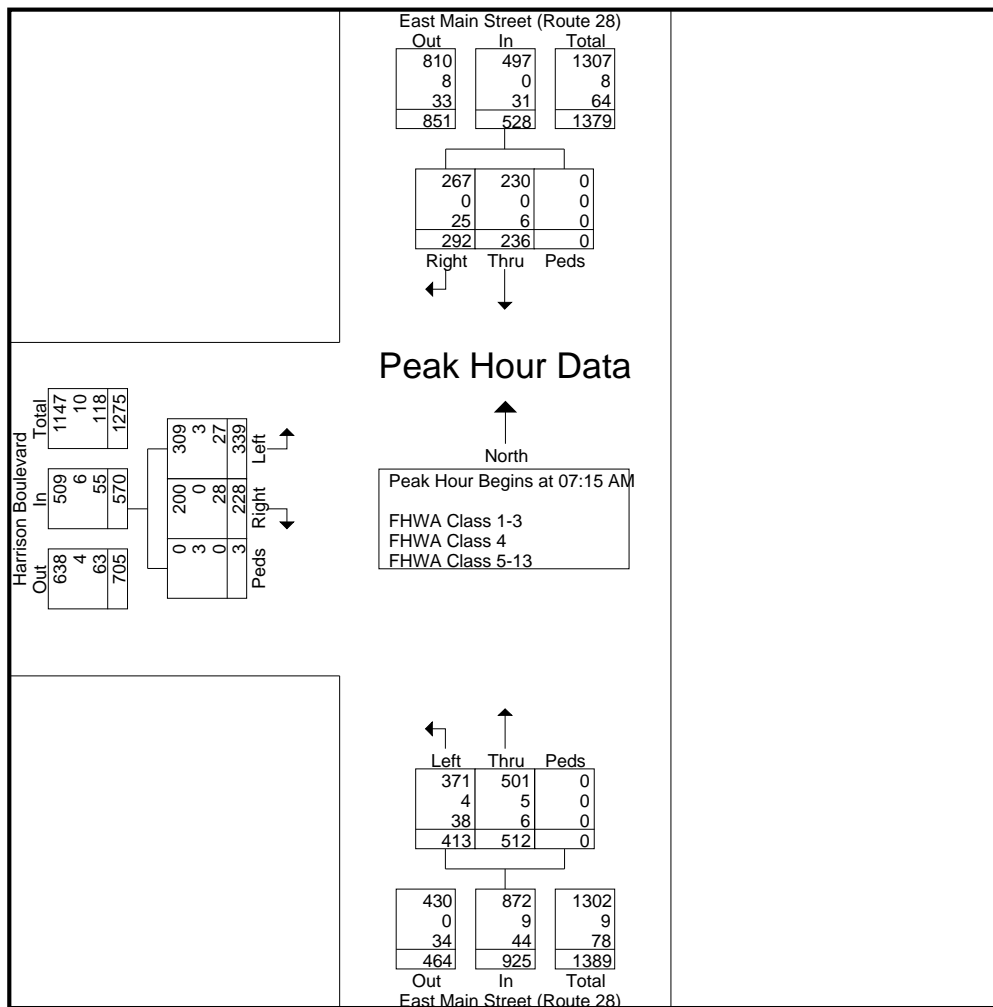


Old Colony Planning Council
 70 School Street
 Brockton, MA 02301
 508-583-1833
 www.ocpcrpa.org

Community: Avon
 Weather: Light Rain
 Board #/Staff: DB-400 (5) / KM, EA
 Traffic Control: Traffic Lights

File Name : East Main Street(Route 28) & Harrison Boulevard_AM
 Site Code : 18
 Start Date : 9/22/2011
 Page No : 4

Start Time	East Main Street (Route 28) Southbound				East Main Street (Route 28) Northbound				Harrison Boulevard Eastbound				Int. Total
	Thru	Right	Peds	App. Total	Left	Thru	Peds	App. Total	Left	Right	Peds	App. Total	
Peak Hour Analysis From 07:00 AM to 08:45 AM - Peak 1 of 1													
Peak Hour for Entire Intersection Begins at 07:15 AM													
07:15 AM	58	67	0	125	99	121	0	220	94	54	0	148	493
07:30 AM	69	71	0	140	109	140	0	249	92	55	0	147	536
07:45 AM	59	81	0	140	102	123	0	225	86	57	2	145	510
08:00 AM	50	73	0	123	103	128	0	231	67	62	1	130	484
Total Volume	236	292	0	528	413	512	0	925	339	228	3	570	2023
% App. Total	44.7	55.3	0		44.6	55.4	0		59.5	40	0.5		
PHF	.855	.901	.000	.943	.947	.914	.000	.929	.902	.919	.375	.963	.944
FHWA Class 1-3	230	267	0	497	371	501	0	872	309	200	0	509	1878
% FHWA Class 1-3	97.5	91.4	0	94.1	89.8	97.9	0	94.3	91.2	87.7	0	89.3	92.8
FHWA Class 4	0	0	0	0	4	5	0	9	3	0	3	6	15
% FHWA Class 4	0	0	0	0	1.0	1.0	0	1.0	0.9	0	100	1.1	0.7
FHWA Class 5-13	6	25	0	31	38	6	0	44	27	28	0	55	130
% FHWA Class 5-13	2.5	8.6	0	5.9	9.2	1.2	0	4.8	8.0	12.3	0	9.6	6.4






Old Colony Planning Council
70 School Street
Brockton, MA 02301
508-583-1833
www.ocpcrpa.org

Community: Avon
Weather: Light Rain
Board #/Staff: DB-400 (5) / KM, EA
Traffic Control: Traffic Lights

File Name : East Main Street(Route 28) & Harrison Boulevard_AM
Site Code : 18
Start Date : 9/22/2011
Page No : 5






Old Colony Planning Council
70 School Street
Brockton, MA 02301
508-583-1833
www.ocpcrpa.org

Community: Avon
Weather: Light Rain
Board #/Staff: DB-400 (5) / KM, EA
Traffic Control: Traffic Lights

File Name : East Main Street(Route 28) & Harrison Boulevard_AM
Site Code : 18
Start Date : 9/22/2011
Page No : 6

Image 1





Old Colony Planning Council
 70 School Street
 Brockton, MA 02301
 508-583-1833
 www.ocpcrpa.org

Community: Avon
 Weather: Clear
 Board #/Staff: DB-400 (5) / BH, Jcal
 Traffic Control: Traffic Lights

File Name : East Main Street(Route 28) & Harrison Boulevard_PM
 Site Code : 18
 Start Date : 10/6/2011
 Page No : 1

Groups Printed- 3 - FHWA Class 4 - 13

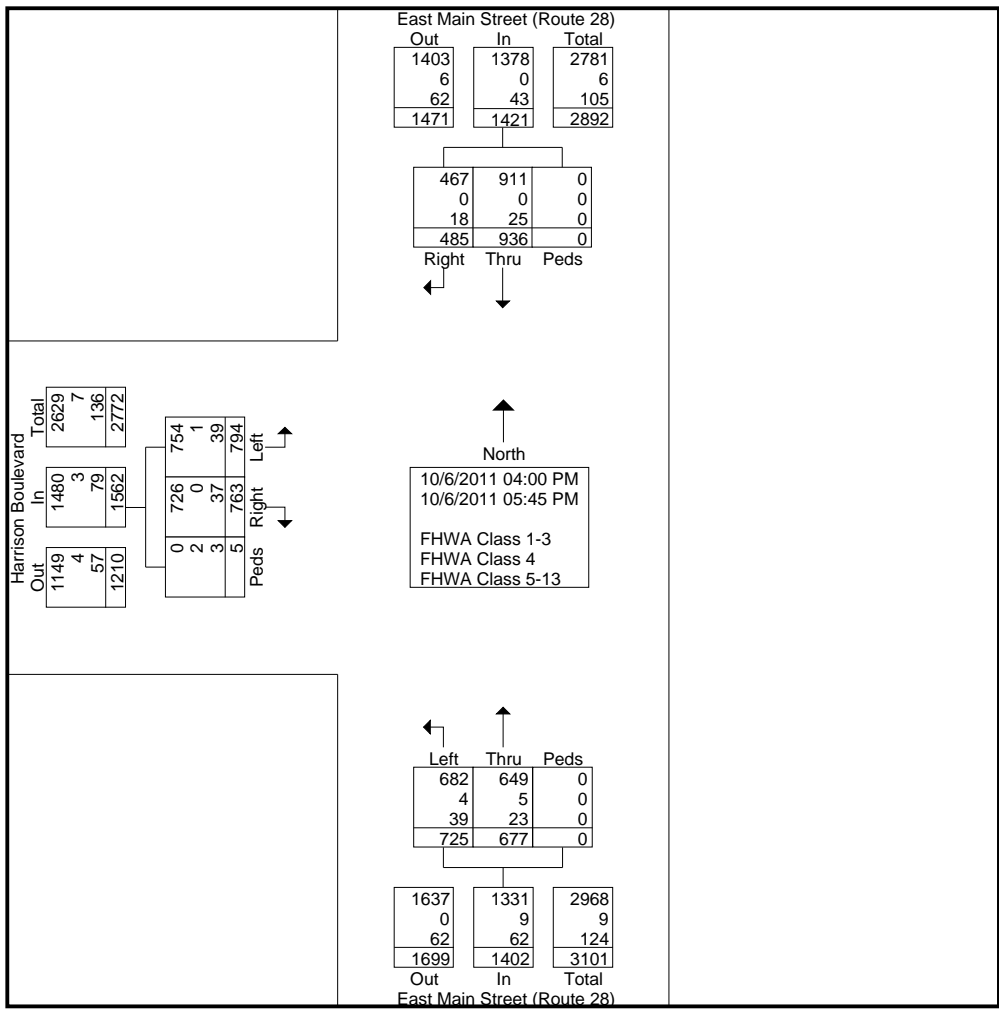
Start Time	East Main Street (Route 28) Southbound				East Main Street (Route 28) Northbound				Harrison Boulevard Eastbound				Int. Total
	Thru	Right	Peds	App. Total	Left	Thru	Peds	App. Total	Left	Right	Peds	App. Total	
Factor	1.0	1.0	1.0		1.0	1.0	1.0		1.0	1.0	1.0		
04:00 PM	104	54	0	158	118	72	0	190	70	114	0	184	532
04:15 PM	104	52	0	156	113	82	0	195	114	87	3	204	555
04:30 PM	96	70	0	166	84	85	0	169	98	87	0	185	520
04:45 PM	134	69	0	203	86	81	0	167	96	90	1	187	557
Total	438	245	0	683	401	320	0	721	378	378	4	760	2164
05:00 PM	134	55	0	189	70	91	0	161	111	90	0	201	551
05:15 PM	131	66	0	197	96	90	0	186	105	110	0	215	598
05:30 PM	128	55	0	183	77	85	0	162	106	77	1	184	529
05:45 PM	105	64	0	169	81	91	0	172	94	108	0	202	543
Total	498	240	0	738	324	357	0	681	416	385	1	802	2221
Grand Total	936	485	0	1421	725	677	0	1402	794	763	5	1562	4385
Apprch %	65.9	34.1	0		51.7	48.3	0		50.8	48.8	0.3		
Total %	21.3	11.1	0	32.4	16.5	15.4	0	32	18.1	17.4	0.1	35.6	
FHWA Class 1-3	911	467	0	1378	682	649	0	1331	754	726	0	1480	4189
% FHWA Class 1-3	97.3	96.3	0	97	94.1	95.9	0	94.9	95	95.2	0	94.8	95.5
FHWA Class 4	0	0	0	0	4	5	0	9	1	0	2	3	12
% FHWA Class 4	0	0	0	0	0.6	0.7	0	0.6	0.1	0	40	0.2	0.3
FHWA Class 5-13	25	18	0	43	39	23	0	62	39	37	3	79	184
% FHWA Class 5-13	2.7	3.7	0	3	5.4	3.4	0	4.4	4.9	4.8	60	5.1	4.2



Old Colony Planning Council
 70 School Street
 Brockton, MA 02301
 508-583-1833
 www.ocpcrpa.org

Community: Avon
 Weather: Clear
 Board #/Staff: DB-400 (5) / BH, Jcal
 Traffic Control: Traffic Lights

File Name : East Main Street(Route 28) & Harrison Boulevard_PM
 Site Code : 18
 Start Date : 10/6/2011
 Page No : 2






Old Colony Planning Council
 70 School Street
 Brockton, MA 02301
 508-583-1833
 www.ocpcrpa.org

Community: Avon
 Weather: Clear
 Board #/Staff: DB-400 (5) / BH, Jcal
 Traffic Control: Traffic Lights

File Name : East Main Street(Route 28) & Harrison Boulevard_PM
 Site Code : 18
 Start Date : 10/6/2011
 Page No : 3



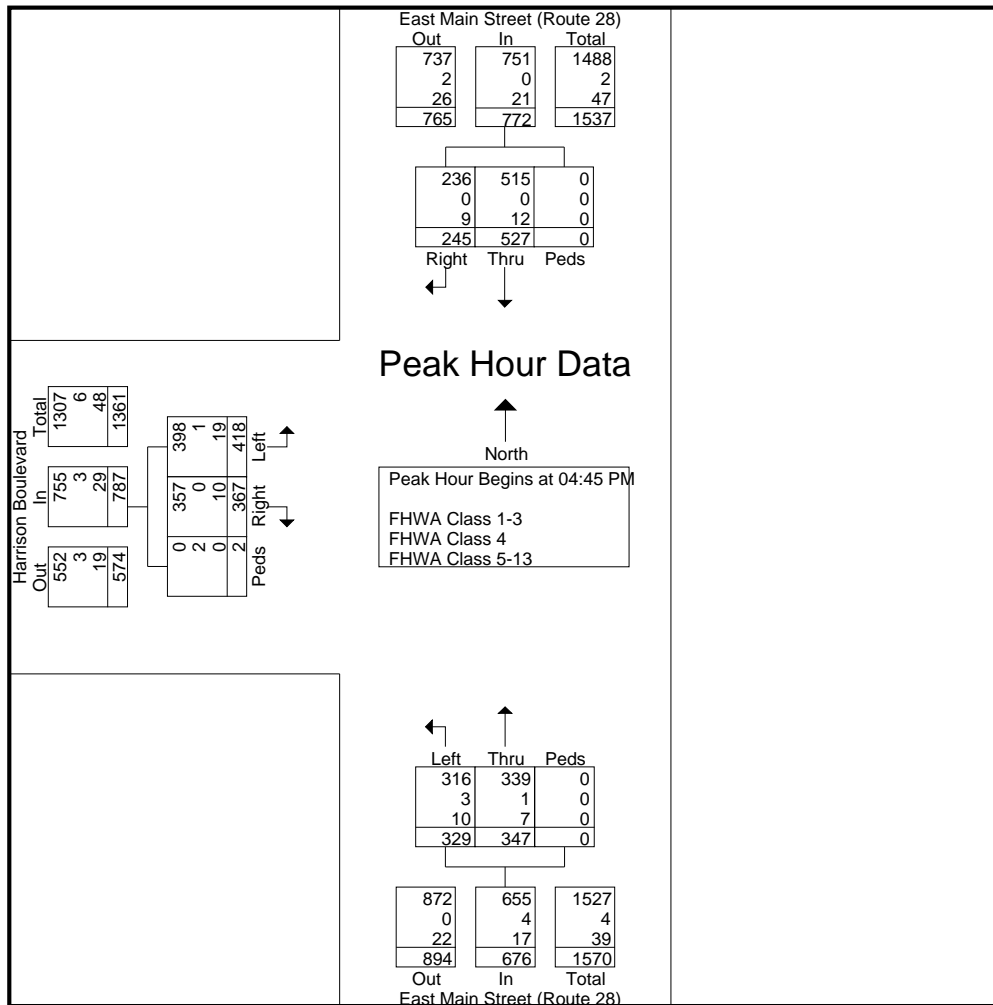


Old Colony Planning Council
 70 School Street
 Brockton, MA 02301
 508-583-1833
 www.ocpcrpa.org

Community: Avon
 Weather: Clear
 Board #/Staff: DB-400 (5) / BH, Jcal
 Traffic Control: Traffic Lights

File Name : East Main Street(Route 28) & Harrison Boulevard_PM
 Site Code : 18
 Start Date : 10/6/2011
 Page No : 4

Start Time	East Main Street (Route 28) Southbound				East Main Street (Route 28) Northbound				Harrison Boulevard Eastbound				Int. Total
	Thru	Right	Peds	App. Total	Left	Thru	Peds	App. Total	Left	Right	Peds	App. Total	
Peak Hour Analysis From 04:00 PM to 05:45 PM - Peak 1 of 1													
Peak Hour for Entire Intersection Begins at 04:45 PM													
04:45 PM	134	69	0	203	86	81	0	167	96	90	1	187	557
05:00 PM	134	55	0	189	70	91	0	161	111	90	0	201	551
05:15 PM	131	66	0	197	96	90	0	186	105	110	0	215	598
05:30 PM	128	55	0	183	77	85	0	162	106	77	1	184	529
Total Volume	527	245	0	772	329	347	0	676	418	367	2	787	2235
% App. Total	68.3	31.7	0		48.7	51.3	0		53.1	46.6	0.3		
PHF	.983	.888	.000	.951	.857	.953	.000	.909	.941	.834	.500	.915	.934
FHWA Class 1-3	515	236	0	751	316	339	0	655	398	357	0	755	2161
% FHWA Class 1-3	97.7	96.3	0	97.3	96.0	97.7	0	96.9	95.2	97.3	0	95.9	96.7
FHWA Class 4	0	0	0	0	3	1	0	4	1	0	2	3	7
% FHWA Class 4	0	0	0	0	0.9	0.3	0	0.6	0.2	0	100	0.4	0.3
FHWA Class 5-13	12	9	0	21	10	7	0	17	19	10	0	29	67
% FHWA Class 5-13	2.3	3.7	0	2.7	3.0	2.0	0	2.5	4.5	2.7	0	3.7	3.0






Old Colony Planning Council
70 School Street
Brockton, MA 02301
508-583-1833
www.ocpcrpa.org

Community: Avon
Weather: Clear
Board #/Staff: DB-400 (5) / BH, Jcal
Traffic Control: Traffic Lights

File Name : East Main Street(Route 28) & Harrison Boulevard_PM
Site Code : 18
Start Date : 10/6/2011
Page No : 5






Old Colony Planning Council
70 School Street
Brockton, MA 02301
508-583-1833
www.ocpcrpa.org

Community: Avon
Weather: Clear
Board #/Staff: DB-400 (5) / BH, Jcal
Traffic Control: Traffic Lights

File Name : East Main Street(Route 28) & Harrison Boulevard_PM
Site Code : 18
Start Date : 10/6/2011
Page No : 6

Image 1





Old Colony Planning Council
 70 School Street
 Brockton, MA 02301
 508-583-1833
 www.ocpcrpa.org

Community: Avon
 Weather: Clear
 Board #/Staff: DB-400 (5) / KM
 Traffic Control: Traffic Lights

File Name : East Main Street(Route 28) & West Main_AM
 Site Code : 18
 Start Date : 9/21/2011
 Page No : 1

Groups Printed- 3 - FHWA Class 4 - 13

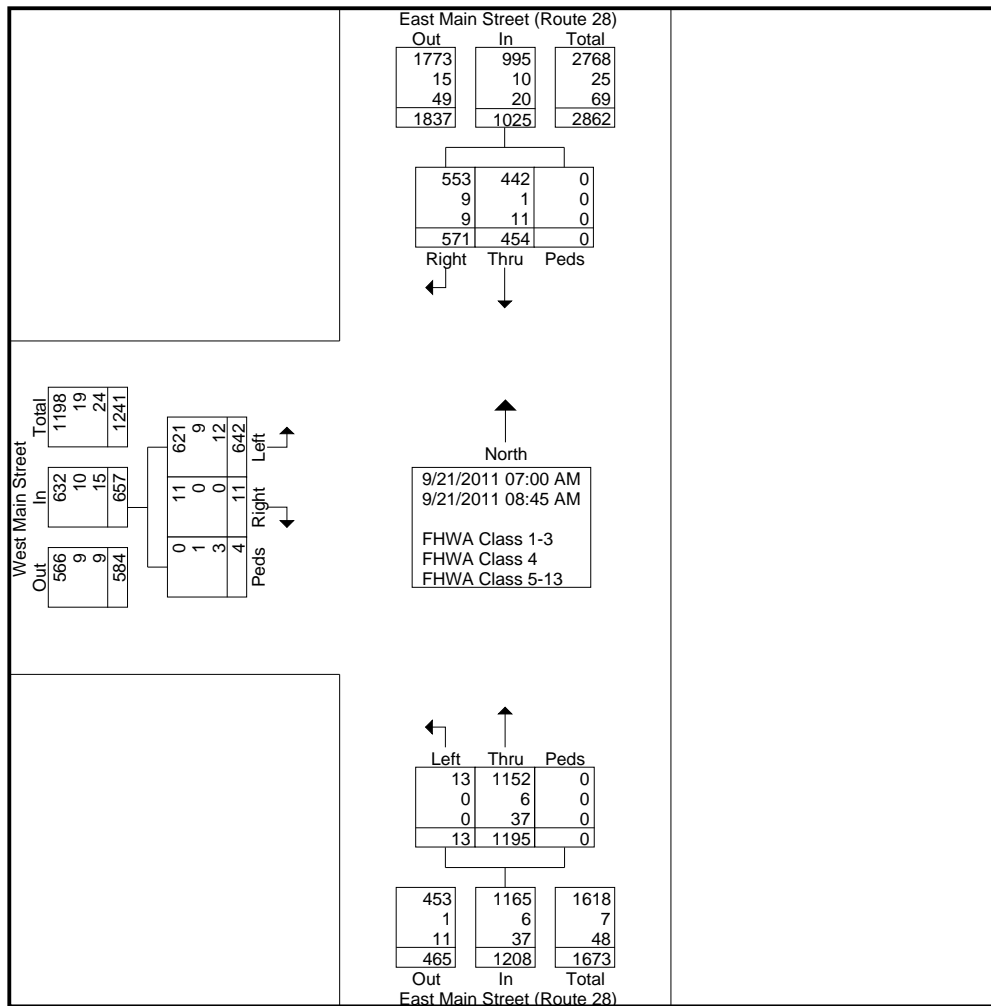
Start Time	East Main Street (Route 28) Southbound				East Main Street (Route 28) Northbound				West Main Street Eastbound				Int. Total
	Thru	Right	Peds	App. Total	Left	Thru	Peds	App. Total	Left	Right	Peds	App. Total	
Factor	1.0	1.0	1.0		1.0	1.0	1.0		1.0	1.0	1.0		
07:00 AM	48	62	0	110	0	167	0	167	85	0	0	85	362
07:15 AM	67	84	0	151	2	182	0	184	79	1	1	81	416
07:30 AM	63	83	0	146	0	196	0	196	83	4	0	87	429
07:45 AM	46	62	0	108	1	170	0	171	94	0	0	94	373
Total	224	291	0	515	3	715	0	718	341	5	1	347	1580
08:00 AM	43	80	0	123	4	170	0	174	88	0	1	89	386
08:15 AM	50	70	0	120	2	125	0	127	73	0	1	74	321
08:30 AM	64	58	0	122	4	108	0	112	63	4	1	68	302
08:45 AM	73	72	0	145	0	77	0	77	77	2	0	79	301
Total	230	280	0	510	10	480	0	490	301	6	3	310	1310
Grand Total	454	571	0	1025	13	1195	0	1208	642	11	4	657	2890
Apprch %	44.3	55.7	0		1.1	98.9	0		97.7	1.7	0.6		
Total %	15.7	19.8	0	35.5	0.4	41.3	0	41.8	22.2	0.4	0.1	22.7	
FHWA Class 1-3	442	553	0	995	13	1152	0	1165	621	11	0	632	2792
% FHWA Class 1-3	97.4	96.8	0	97.1	100	96.4	0	96.4	96.7	100	0	96.2	96.6
FHWA Class 4	1	9	0	10	0	6	0	6	9	0	1	10	26
% FHWA Class 4	0.2	1.6	0	1	0	0.5	0	0.5	1.4	0	25	1.5	0.9
FHWA Class 5-13	11	9	0	20	0	37	0	37	12	0	3	15	72
% FHWA Class 5-13	2.4	1.6	0	2	0	3.1	0	3.1	1.9	0	75	2.3	2.5



Old Colony Planning Council
 70 School Street
 Brockton, MA 02301
 508-583-1833
 www.ocpcrpa.org

Community: Avon
 Weather: Clear
 Board #/Staff: DB-400 (5) / KM
 Traffic Control: Traffic Lights

File Name : East Main Street(Route 28) & West Main_AM
 Site Code : 18
 Start Date : 9/21/2011
 Page No : 2

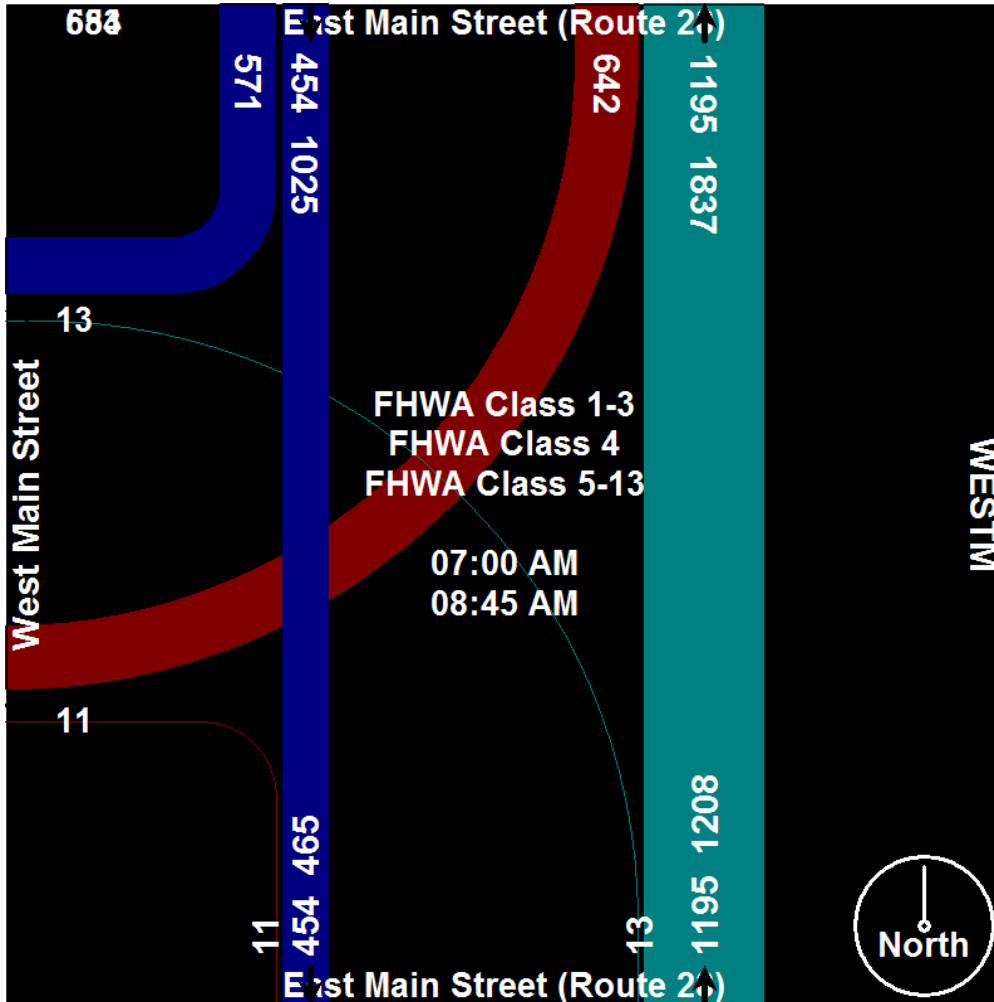




Old Colony Planning Council
70 School Street
Brockton, MA 02301
508-583-1833
www.ocpcrpa.org

Community: Avon
Weather: Clear
Board #/Staff: DB-400 (5) / KM
Traffic Control: Traffic Lights

File Name : East Main Street(Route 28) & West Main_AM
Site Code : 18
Start Date : 9/21/2011
Page No : 3



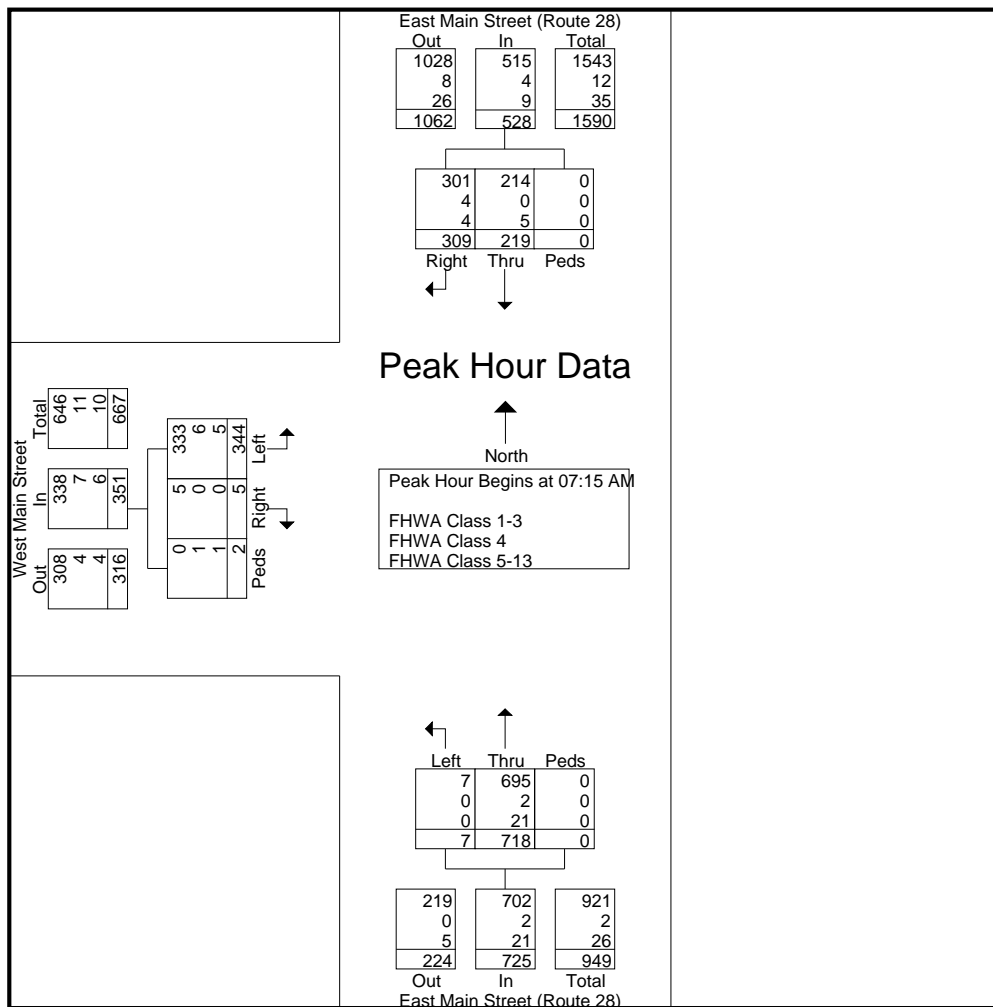


Old Colony Planning Council
 70 School Street
 Brockton, MA 02301
 508-583-1833
 www.ocpcrpa.org

Community: Avon
 Weather: Clear
 Board #/Staff: DB-400 (5) / KM
 Traffic Control: Traffic Lights

File Name : East Main Street(Route 28) & West Main_AM
 Site Code : 18
 Start Date : 9/21/2011
 Page No : 4

Start Time	East Main Street (Route 28) Southbound				East Main Street (Route 28) Northbound				West Main Street Eastbound				Int. Total
	Thru	Right	Peds	App. Total	Left	Thru	Peds	App. Total	Left	Right	Peds	App. Total	
Peak Hour Analysis From 07:00 AM to 08:45 AM - Peak 1 of 1													
Peak Hour for Entire Intersection Begins at 07:15 AM													
07:15 AM	67	84	0	151	2	182	0	184	79	1	1	81	416
07:30 AM	63	83	0	146	0	196	0	196	83	4	0	87	429
07:45 AM	46	62	0	108	1	170	0	171	94	0	0	94	373
08:00 AM	43	80	0	123	4	170	0	174	88	0	1	89	386
Total Volume	219	309	0	528	7	718	0	725	344	5	2	351	1604
% App. Total	41.5	58.5	0		1	99	0		98	1.4	0.6		
PHF	.817	.920	.000	.874	.438	.916	.000	.925	.915	.313	.500	.934	.935
FHWA Class 1-3	214	301	0	515	7	695	0	702	333	5	0	338	1555
% FHWA Class 1-3	97.7	97.4	0	97.5	100	96.8	0	96.8	96.8	100	0	96.3	96.9
FHWA Class 4	0	4	0	4	0	2	0	2	6	0	1	7	13
% FHWA Class 4	0	1.3	0	0.8	0	0.3	0	0.3	1.7	0	50.0	2.0	0.8
FHWA Class 5-13	5	4	0	9	0	21	0	21	5	0	1	6	36
% FHWA Class 5-13	2.3	1.3	0	1.7	0	2.9	0	2.9	1.5	0	50.0	1.7	2.2

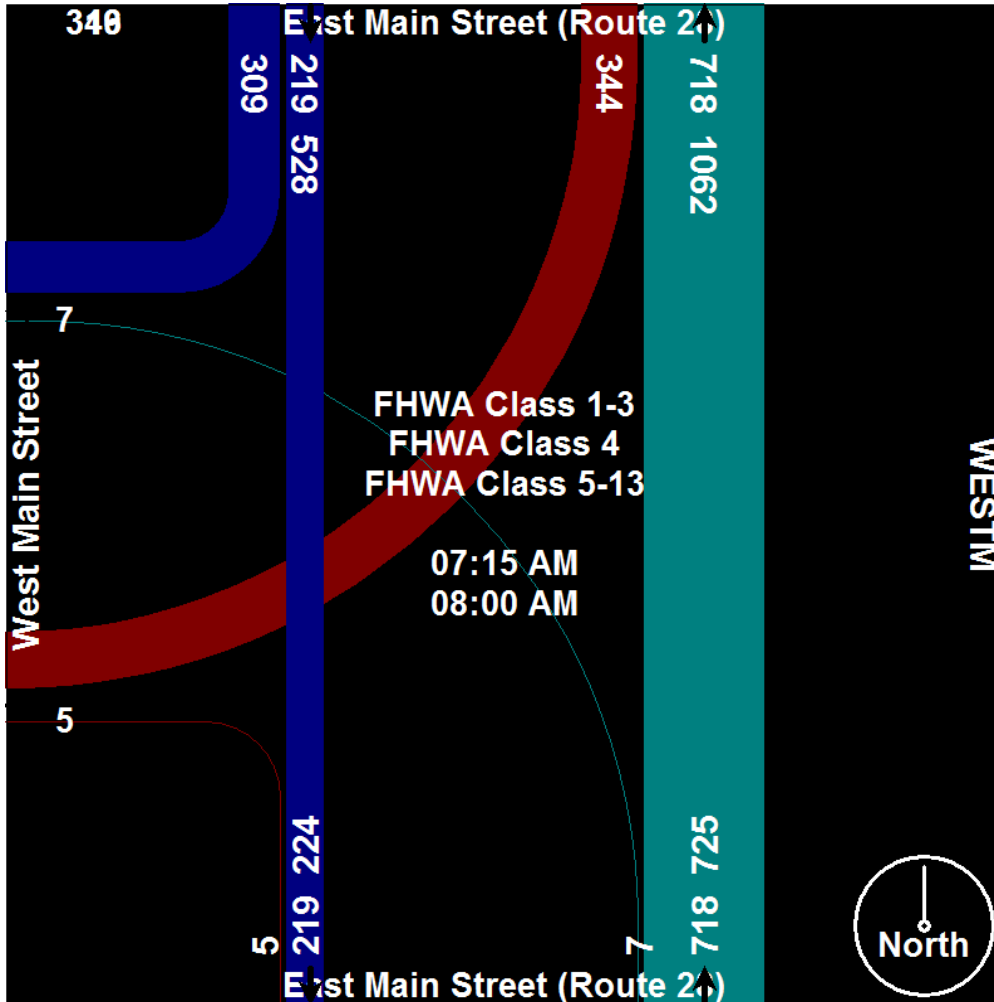




Old Colony Planning Council
70 School Street
Brockton, MA 02301
508-583-1833
www.ocpcrpa.org

Community: Avon
Weather: Clear
Board #/Staff: DB-400 (5) / KM
Traffic Control: Traffic Lights

File Name : East Main Street(Route 28) & West Main_AM
Site Code : 18
Start Date : 9/21/2011
Page No : 5





Old Colony Planning Council
70 School Street
Brockton, MA 02301
508-583-1833
www.ocpcrpa.org

Community: Avon
Weather: Clear
Board #/Staff: DB-400 (5) / KM
Traffic Control: Traffic Lights

File Name : East Main Street(Route 28) & West Main_AM
Site Code : 18
Start Date : 9/21/2011
Page No : 6

Image 1





Old Colony Planning Council
 70 School Street
 Brockton, MA 02301
 508-583-1833
 www.ocpcrpa.org

Community: Avon
 Weather: Rain
 Board #/Staff: DB-400 (6) / BH
 Traffic Control: Traffic Lights

File Name : East Main Street(Route 28) & West Main_PM
 Site Code : 18
 Start Date : 9/22/2011
 Page No : 1

Groups Printed- 3 - FHWA Class 4 - 13

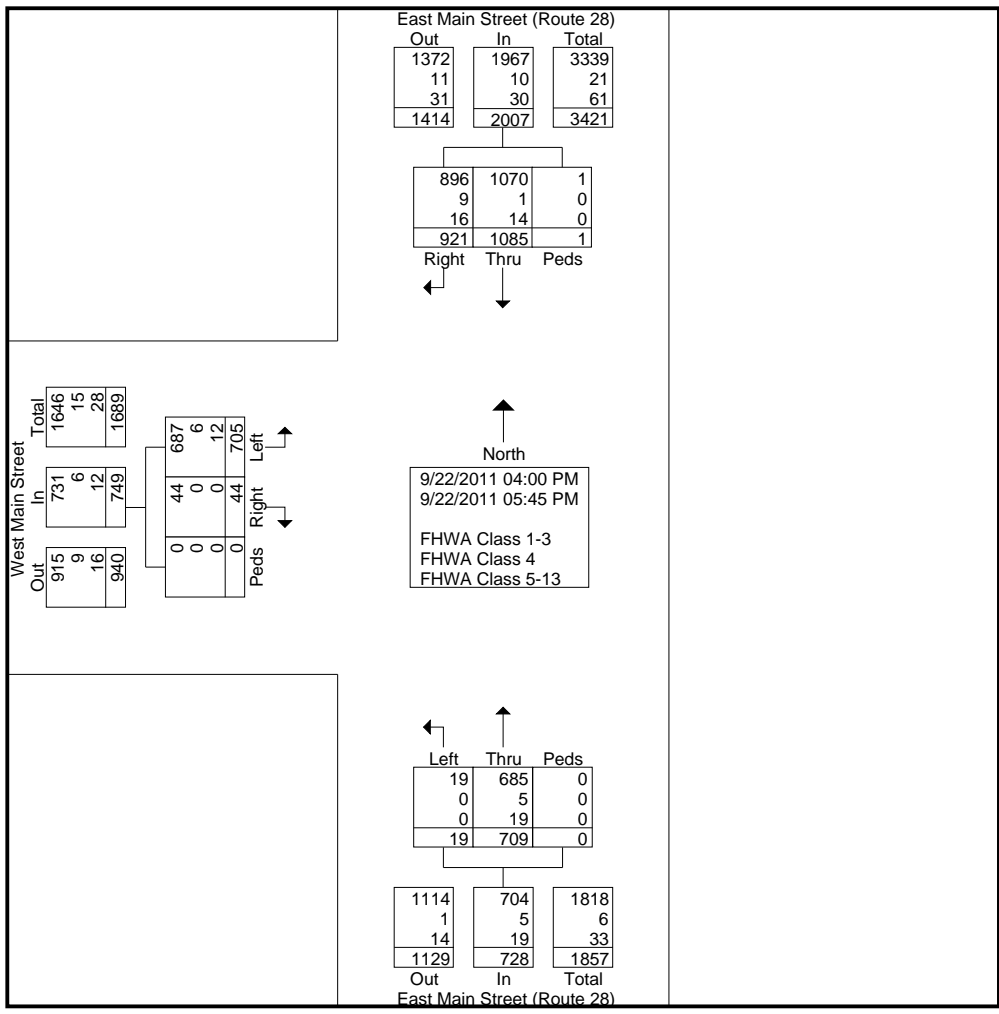
Start Time	East Main Street (Route 28) Southbound				East Main Street (Route 28) Northbound				West Main Street Eastbound				Int. Total
	Thru	Right	Peds	App. Total	Left	Thru	Peds	App. Total	Left	Right	Peds	App. Total	
Factor	1.0	1.0	1.0		1.0	1.0	1.0		1.0	1.0	1.0		
04:00 PM	133	99	0	232	1	78	0	79	90	10	0	100	411
04:15 PM	120	110	0	230	3	93	0	96	85	4	0	89	415
04:30 PM	114	122	1	237	0	93	0	93	87	8	0	95	425
04:45 PM	131	107	0	238	1	94	0	95	84	3	0	87	420
Total	498	438	1	937	5	358	0	363	346	25	0	371	1671
05:00 PM	130	121	0	251	2	96	0	98	94	7	0	101	450
05:15 PM	179	136	0	315	1	90	0	91	96	4	0	100	506
05:30 PM	154	124	0	278	8	92	0	100	88	4	0	92	470
05:45 PM	124	102	0	226	3	73	0	76	81	4	0	85	387
Total	587	483	0	1070	14	351	0	365	359	19	0	378	1813
Grand Total	1085	921	1	2007	19	709	0	728	705	44	0	749	3484
Apprch %	54.1	45.9	0		2.6	97.4	0		94.1	5.9	0		
Total %	31.1	26.4	0	57.6	0.5	20.4	0	20.9	20.2	1.3	0	21.5	
FHWA Class 1-3	1070	896	1	1967	19	685	0	704	687	44	0	731	3402
% FHWA Class 1-3	98.6	97.3	100	98	100	96.6	0	96.7	97.4	100	0	97.6	97.6
FHWA Class 4	1	9	0	10	0	5	0	5	6	0	0	6	21
% FHWA Class 4	0.1	1	0	0.5	0	0.7	0	0.7	0.9	0	0	0.8	0.6
FHWA Class 5-13	14	16	0	30	0	19	0	19	12	0	0	12	61
% FHWA Class 5-13	1.3	1.7	0	1.5	0	2.7	0	2.6	1.7	0	0	1.6	1.8



Old Colony Planning Council
 70 School Street
 Brockton, MA 02301
 508-583-1833
 www.ocpcrpa.org

Community: Avon
 Weather: Rain
 Board #/Staff: DB-400 (6) / BH
 Traffic Control: Traffic Lights

File Name : East Main Street(Route 28) & West Main_PM
 Site Code : 18
 Start Date : 9/22/2011
 Page No : 2






Old Colony Planning Council
70 School Street
Brockton, MA 02301
508-583-1833
www.ocpcrpa.org

Community: Avon
Weather: Rain
Board #/Staff: DB-400 (6) / BH
Traffic Control: Traffic Lights

File Name : East Main Street(Route 28) & West Main_PM
Site Code : 18
Start Date : 9/22/2011
Page No : 3



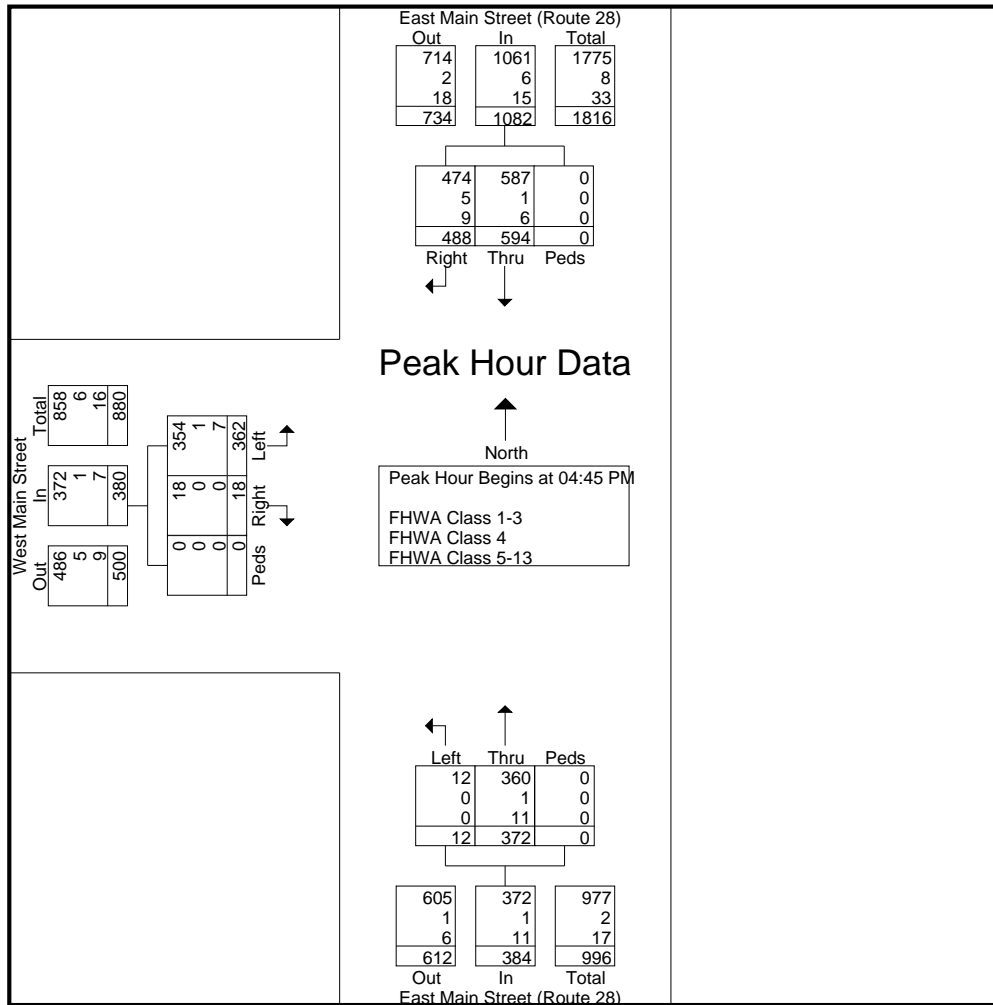


Old Colony Planning Council
 70 School Street
 Brockton, MA 02301
 508-583-1833
 www.ocpcrpa.org

Community: Avon
 Weather: Rain
 Board #/Staff: DB-400 (6) / BH
 Traffic Control: Traffic Lights

File Name : East Main Street(Route 28) & West Main_PM
 Site Code : 18
 Start Date : 9/22/2011
 Page No : 4

Start Time	East Main Street (Route 28) Southbound				East Main Street (Route 28) Northbound				West Main Street Eastbound				Int. Total
	Thru	Right	Peds	App. Total	Left	Thru	Peds	App. Total	Left	Right	Peds	App. Total	
Peak Hour Analysis From 04:00 PM to 05:45 PM - Peak 1 of 1													
Peak Hour for Entire Intersection Begins at 04:45 PM													
04:45 PM	131	107	0	238	1	94	0	95	84	3	0	87	420
05:00 PM	130	121	0	251	2	96	0	98	94	7	0	101	450
05:15 PM	179	136	0	315	1	90	0	91	96	4	0	100	506
05:30 PM	154	124	0	278	8	92	0	100	88	4	0	92	470
Total Volume	594	488	0	1082	12	372	0	384	362	18	0	380	1846
% App. Total	54.9	45.1	0		3.1	96.9	0		95.3	4.7	0		
PHF	.830	.897	.000	.859	.375	.969	.000	.960	.943	.643	.000	.941	.912
FHWA Class 1-3	587	474	0	1061	12	360	0	372	354	18	0	372	1805
% FHWA Class 1-3	98.8	97.1	0	98.1	100	96.8	0	96.9	97.8	100	0	97.9	97.8
FHWA Class 4	1	5	0	6	0	1	0	1	1	0	0	1	8
% FHWA Class 4	0.2	1.0	0	0.6	0	0.3	0	0.3	0.3	0	0	0.3	0.4
FHWA Class 5-13	6	9	0	15	0	11	0	11	7	0	0	7	33
% FHWA Class 5-13	1.0	1.8	0	1.4	0	3.0	0	2.9	1.9	0	0	1.8	1.8





Old Colony Planning Council
70 School Street
Brockton, MA 02301
508-583-1833
www.ocpcrpa.org

Community: Avon
Weather: Rain
Board #/Staff: DB-400 (6) / BH
Traffic Control: Traffic Lights

File Name : East Main Street(Route 28) & West Main_PM
Site Code : 18
Start Date : 9/22/2011
Page No : 5





Old Colony Planning Council
70 School Street
Brockton, MA 02301
508-583-1833
www.ocpcrpa.org

Community: Avon
Weather: Rain
Board #/Staff: DB-400 (6) / BH
Traffic Control: Traffic Lights

File Name : East Main Street(Route 28) & West Main_PM
Site Code : 18
Start Date : 9/22/2011
Page No : 6

Image 1



Old Colony Planning Council
70 School Street
Brockton, MA 02301
(508) 583-1833
www.ocpcrpa.org

Community: Avon
 Com#_UR/FC: 18_U5
 Recorder #: Jamar #7
 Layout: L6 Basic (2')

Station ID:
 Site Code: 18
 Date Start: 20-Sep-11
 Date End: 21-Sep-11
 East Main St(28),north of East Spring St

Start Time	20-Sep-11		NB		SB		Combined		21-Sep- Wed	NB		SB		Combined	
	Tue		A.M.	P.M.	A.M.	P.M.	A.M.	P.M.		A.M.	P.M.	A.M.	P.M.	A.M.	P.M.
12:00			7	72	13	84	20	156		10	98	16	81	26	179
12:15			5	91	7	96	12	187		4	92	9	82	13	174
12:30			5	93	16	77	21	170		9	107	15	102	24	209
12:45			7	78	5	95	12	173		4	101	4	77	8	178
01:00			5	83	6	84	11	167		8	85	5	89	13	174
01:15			5	84	6	72	11	156		6	96	6	98	12	194
01:30			4	105	7	88	11	193		3	88	8	82	11	170
01:45			4	91	7	85	11	176		3	92	5	93	8	185
02:00			3	93	4	89	7	182		3	78	9	86	12	164
02:15			3	101	5	101	8	202		2	74	2	112	4	186
02:30			9	99	5	81	14	180		6	91	4	98	10	189
02:45			4	92	5	82	9	174		4	111	1	75	5	186
03:00			4	90	0	97	4	187		5	83	4	99	9	182
03:15			3	83	1	98	4	181		4	92	2	115	6	207
03:30			3	86	4	118	7	204		5	85	1	92	6	177
03:45			5	76	6	118	11	194		3	89	6	97	9	186
04:00			5	84	3	113	8	197		5	97	3	116	8	213
04:15			8	90	7	97	15	187		11	93	4	91	15	184
04:30			24	93	7	102	31	195		15	90	7	121	22	211
04:45			14	102	5	95	19	197		16	81	9	92	25	173
05:00			18	79	6	113	24	192		15	116	9	107	24	223
05:15			37	87	3	118	40	205		37	81	8	139	45	220
05:30			45	96	16	94	61	190		51	99	15	106	66	205
05:45			62	90	12	112	74	202		54	88	16	110	70	198
06:00			70	78	27	86	97	164		81	81	22	85	103	166
06:15			102	70	25	70	127	140		100	77	29	93	129	170
06:30			113	76	23	99	136	175		147	83	24	89	171	172
06:45			151	78	36	96	187	174		189	88	29	80	218	168
07:00			139	64	40	72	179	136		166	100	49	89	215	189
07:15			182	55	59	55	241	110		171	67	66	57	237	124
07:30			184	55	66	56	250	111		195	72	71	70	266	142
07:45			152	53	66	62	218	115		178	58	64	54	242	112
08:00			185	48	44	53	229	101		182	54	51	57	233	111
08:15			95	38	54	46	149	84		149	52	48	43	197	95
08:30			106	54	66	50	172	104		113	45	75	47	188	92
08:45			122	54	66	35	188	89		90	52	73	47	163	99
09:00			111	52	73	43	184	95		98	41	67	46	165	87
09:15			75	52	67	53	142	105		73	37	80	33	153	70
09:30			70	46	53	33	123	79		80	34	75	43	155	77
09:45			71	31	59	35	130	66		92	38	56	39	148	77
10:00			73	26	66	31	139	57		76	27	83	36	159	63
10:15			73	32	72	39	145	71		76	18	72	33	148	51
10:30			65	19	72	13	137	32		78	21	76	19	154	40
10:45			63	19	62	17	125	36		84	18	63	24	147	42
11:00			57	20	78	16	135	36		88	20	68	27	156	47
11:15			99	9	77	26	176	35		70	5	76	25	146	30
11:30			76	8	73	24	149	32		83	10	89	27	172	37
11:45			101	10	77	13	178	23		81	12	68	14	149	26
Total			2824	3185	1557	3432	4381	6617		3023	3317	1642	3537	4665	6854
Day Total			6009		4989		10998			6340		5179		11519	
% Total			25.7%	29.0%	14.2%	31.2%				26.2%	28.8%	14.3%	30.7%		
Peak			07:15	01:30	11:00	03:15	07:15	04:30		07:15	12:00	11:00	05:00	07:15	05:00
Vol.			703	390	305	447	938	789		726	398	301	462	978	846
P.H.F.			0.950	0.929	0.978	0.947	0.938	0.962		0.931	0.930	0.846	0.831	0.919	0.948

Old Colony Planning Council
70 School Street
Brockton, MA 02301
(508) 583-1833
www.ocpcrpa.org

Community: Avon
 Com#_UR/FC: 18_U5
 Recorder #: Jamar #7
 Layout: L6 Basic (2')

Station ID:
 Site Code: 18
 Date Start: 20-Sep-11
 Date End: 21-Sep-11
 East Main St(28),north of East Spring St

Start Time	19-Sep-11 Mon	20-Sep-11 Tue	21-Sep-11 Wed	22-Sep-11 Thu	23-Sep-11 Fri	24-Sep-11 Sat	25-Sep-11 Sun	Week Average
12:00 AM	*	65	71	*	*	*	*	68
01:00	*	44	44	*	*	*	*	44
02:00	*	38	31	*	*	*	*	34
03:00	*	26	30	*	*	*	*	28
04:00	*	73	70	*	*	*	*	72
05:00	*	199	205	*	*	*	*	202
06:00	*	547	621	*	*	*	*	584
07:00	*	888	960	*	*	*	*	924
08:00	*	738	781	*	*	*	*	760
09:00	*	579	621	*	*	*	*	600
10:00	*	546	608	*	*	*	*	577
11:00	*	638	623	*	*	*	*	630
12:00 PM	*	686	740	*	*	*	*	713
01:00	*	692	723	*	*	*	*	708
02:00	*	738	725	*	*	*	*	732
03:00	*	766	752	*	*	*	*	759
04:00	*	776	781	*	*	*	*	778
05:00	*	789	846	*	*	*	*	818
06:00	*	653	676	*	*	*	*	664
07:00	*	472	567	*	*	*	*	520
08:00	*	378	397	*	*	*	*	388
09:00	*	345	311	*	*	*	*	328
10:00	*	196	196	*	*	*	*	196
11:00	*	126	140	*	*	*	*	133
Total	0	10998	11519	0	0	0	0	11260
Percentage	0.0%	97.7%	102.3%	0.0%	0.0%	0.0%	0.0%	
AM Peak		07:00	07:00					07:00
Vol.		888	960					924
PM Peak		17:00	17:00					17:00
Vol.		789	846					818

Old Colony Planning Council
70 School Street
Brockton, MA 02301
(508) 583-1833
www.ocpcrpa.org

Community: Avon
 Com#_UR/FC: 18_U5
 Recorder #: Jamar #7
 Layout: L6 Basic (2')

Station ID:
 Site Code: 18
 Date Start: 20-Sep-11
 Date End: 21-Sep-11
 East Main St(28),north of East Spring St

NB

Start Time	1	16	21	26	31	36	41	46	51	56	61	66	71	76	Total
	15	20	25	30	35	40	45	50	55	60	65	70	75	999	
09/20/1															
1	0	0	0	1	4	8	5	3	1	1	1	0	0	0	24
01:00	0	0	0	0	3	8	5	1	1	0	0	0	0	0	18
02:00	0	0	0	1	2	3	9	3	0	1	0	0	0	0	19
03:00	0	0	0	0	2	4	4	4	1	0	0	0	0	0	15
04:00	0	1	0	0	7	14	16	10	2	1	0	0	0	0	51
05:00	0	0	2	2	19	61	53	21	2	1	1	0	0	0	162
06:00	7	0	4	7	54	177	144	34	8	1	0	0	0	0	436
07:00	16	5	9	63	199	232	121	12	0	0	0	0	0	0	657
08:00	15	7	8	25	121	209	113	8	2	0	0	0	0	0	508
09:00	9	0	10	22	80	138	57	9	2	0	0	0	0	0	327
10:00	9	1	4	7	87	112	47	6	1	0	0	0	0	0	274
11:00	6	2	5	26	89	149	52	4	0	0	0	0	0	0	333
12 PM	12	0	9	17	114	133	45	4	0	0	0	0	0	0	334
13:00	16	3	6	38	124	121	50	5	0	0	0	0	0	0	363
14:00	17	1	10	27	155	142	31	2	0	0	0	0	0	0	385
15:00	16	1	14	41	110	120	30	3	0	0	0	0	0	0	335
16:00	24	0	7	32	105	125	68	7	1	0	0	0	0	0	369
17:00	11	2	7	21	105	138	61	5	2	0	0	0	0	0	352
18:00	9	2	8	17	92	115	56	3	0	0	0	0	0	0	302
19:00	6	0	6	18	71	82	34	9	1	0	0	0	0	0	227
20:00	0	0	4	10	51	85	39	5	0	0	0	0	0	0	194
21:00	2	0	6	7	52	66	39	9	0	0	0	0	0	0	181
22:00	2	0	2	5	16	34	29	7	1	0	0	0	0	0	96
23:00	0	0	0	3	12	24	4	3	1	0	0	0	0	0	47
Total	177	25	121	390	1674	2300	1112	177	26	5	2	0	0	0	6009

Daily

15th Percentile : 29 MPH
 50th Percentile : 36 MPH
 85th Percentile : 41 MPH
 95th Percentile : 45 MPH

Mean Speed(Average) : 35 MPH
 10 MPH Pace Speed : 32-41 MPH
 Number in Pace : 3669
 Percent in Pace : 61.1%
 Number of Vehicles > 30 MPH : 5013
 Percent of Vehicles > 30 MPH : 83.4%

Old Colony Planning Council
70 School Street
Brockton, MA 02301
(508) 583-1833
www.ocpcrpa.org

Community: Avon
 Com#_UR/FC: 18_U5
 Recorder #: Jamar #7
 Layout: L6 Basic (2')

Station ID:
 Site Code: 18
 Date Start: 20-Sep-11
 Date End: 21-Sep-11
 East Main St(28),north of East Spring St

NB

Start Time	15	16	20	21	25	26	30	31	35	36	40	41	45	46	50	51	55	56	60	61	65	66	70	71	75	76	999	Total
09/21/11																												
1	0	0	0	0	0	7	12	6	1	1	0	0	0	0	0	0	0	0	0	0	0	0	0	0	0	0	0	27
01:00	0	0	1	0	3	9	5	1	1	1	0	0	0	0	0	0	0	0	0	0	0	0	0	0	0	0	0	20
02:00	0	0	0	0	6	5	2	1	1	1	0	0	0	0	0	0	0	0	0	0	0	0	0	0	0	0	0	15
03:00	0	0	0	0	1	5	8	2	0	1	0	0	0	0	0	0	0	0	0	0	0	0	0	0	0	0	0	17
04:00	0	0	0	1	4	13	19	7	3	0	0	0	0	0	0	0	0	0	0	0	0	0	0	0	0	0	0	47
05:00	1	0	2	1	12	61	55	21	4	0	0	0	0	0	0	0	0	0	0	0	0	0	0	0	0	0	0	157
06:00	6	0	4	13	98	177	168	39	9	3	0	0	0	0	0	0	0	0	0	0	0	0	0	0	0	0	0	517
07:00	19	1	12	49	188	272	138	25	6	0	0	0	0	0	0	0	0	0	0	0	0	0	0	0	0	0	0	710
08:00	12	0	6	15	124	216	138	22	1	0	0	0	0	0	0	0	0	0	0	0	0	0	0	0	0	0	0	534
09:00	9	2	3	15	61	149	86	14	2	2	0	0	0	0	0	0	0	0	0	0	0	0	0	0	0	0	0	343
10:00	13	0	2	14	55	138	76	14	2	0	0	0	0	0	0	0	0	0	0	0	0	0	0	0	0	0	0	314
11:00	11	0	4	14	90	128	64	11	0	0	0	0	0	0	0	0	0	0	0	0	0	0	0	0	0	0	0	322
12 PM	20	0	5	9	97	174	83	10	0	0	0	0	0	0	0	0	0	0	0	0	0	0	0	0	0	0	0	398
13:00	16	3	5	15	85	157	73	7	0	0	0	0	0	0	0	0	0	0	0	0	0	0	0	0	0	0	0	361
14:00	15	1	14	28	100	137	53	5	1	0	0	0	0	0	0	0	0	0	0	0	0	0	0	0	0	0	0	354
15:00	14	0	7	21	85	127	81	12	2	0	0	0	0	0	0	0	0	0	0	0	0	0	0	0	0	0	0	349
16:00	16	2	9	27	102	128	62	12	3	0	0	0	0	0	0	0	0	0	0	0	0	0	0	0	0	0	0	361
17:00	14	2	6	20	109	162	57	12	2	0	0	0	0	0	0	0	0	0	0	0	0	0	0	0	0	0	0	384
18:00	6	1	8	23	87	128	69	5	1	0	1	0	0	0	0	0	0	0	0	0	0	0	0	0	0	0	0	329
19:00	8	3	13	19	104	99	37	11	3	0	0	0	0	0	0	0	0	0	0	0	0	0	0	0	0	0	0	297
20:00	10	1	2	10	53	91	29	6	0	1	0	0	0	0	0	0	0	0	0	0	0	0	0	0	0	0	0	203
21:00	5	0	4	7	33	65	29	6	1	0	0	0	0	0	0	0	0	0	0	0	0	0	0	0	0	0	0	150
22:00	2	0	2	2	20	26	27	2	3	0	0	0	0	0	0	0	0	0	0	0	0	0	0	0	0	0	0	84
23:00	0	0	0	4	8	26	6	2	1	0	0	0	0	0	0	0	0	0	0	0	0	0	0	0	0	0	0	47
Total	197	16	109	307	1532	2505	1371	248	47	7	1	0	0	0	0	0	0	0	0	0	0	0	0	0	0	0	0	6340

Daily
 15th Percentile : 30 MPH
 50th Percentile : 36 MPH
 85th Percentile : 42 MPH
 95th Percentile : 45 MPH

 Mean Speed(Average) : 36 MPH
 10 MPH Pace Speed : 33-42 MPH
 Number in Pace : 3871
 Percent in Pace : 61.1%
 Number of Vehicles > 30 MPH : 5422
 Percent of Vehicles > 30 MPH : 85.5%

Grand Total	374	41	230	697	3206	4805	2483	425	73	12	3	0	0	0	0	0	0	0	0	0	0	0	0	0	0	0	0	12349
--------------------	------------	-----------	------------	------------	-------------	-------------	-------------	------------	-----------	-----------	----------	----------	----------	----------	----------	----------	----------	----------	----------	----------	----------	----------	----------	----------	----------	----------	----------	--------------

Overall
 15th Percentile : 29 MPH
 50th Percentile : 36 MPH
 85th Percentile : 42 MPH
 95th Percentile : 45 MPH

 Mean Speed(Average) : 36 MPH
 10 MPH Pace Speed : 33-42 MPH
 Number in Pace : 7527
 Percent in Pace : 61.0%
 Number of Vehicles > 30 MPH : 10436
 Percent of Vehicles > 30 MPH : 84.5%

Old Colony Planning Council
70 School Street
Brockton, MA 02301
(508) 583-1833
www.ocpcrpa.org

Community: Avon
 Com#_UR/FC: 18_U5
 Recorder #: Jamar #7
 Layout: L6 Basic (2')

Station ID:
 Site Code: 18
 Date Start: 20-Sep-11
 Date End: 21-Sep-11
 East Main St(28),north of East Spring St

SB

Start Time	1	16	21	26	31	36	41	46	51	56	61	66	71	76	Total
	15	20	25	30	35	40	45	50	55	60	65	70	75	999	
09/20/1															
1	0	0	0	0	1	8	16	8	4	2	2	0	0	0	41
01:00	0	0	0	0	1	7	10	7	1	0	0	0	0	0	26
02:00	0	0	0	0	1	4	6	6	1	0	1	0	0	0	19
03:00	0	0	0	0	0	1	3	5	1	1	0	0	0	0	11
04:00	0	1	0	1	1	2	9	5	1	2	0	0	0	0	22
05:00	1	0	0	0	0	12	9	9	6	0	0	0	0	0	37
06:00	8	1	1	0	3	21	38	24	9	1	5	0	0	0	111
07:00	22	0	0	0	9	67	98	22	9	3	1	0	0	0	231
08:00	21	1	0	4	14	60	91	36	2	1	0	0	0	0	230
09:00	9	5	0	4	18	84	96	30	5	1	0	0	0	0	252
10:00	6	0	2	2	29	89	105	29	10	0	0	0	0	0	272
11:00	10	3	6	5	25	124	98	26	6	2	0	0	0	0	305
12 PM	13	1	4	3	42	135	135	13	6	0	0	0	0	0	352
13:00	17	1	2	1	31	118	127	29	3	0	0	0	0	0	329
14:00	12	1	5	6	43	114	134	36	2	0	0	0	0	0	353
15:00	18	2	4	3	50	178	137	32	5	2	0	0	0	0	431
16:00	16	0	6	8	30	137	165	34	10	1	0	0	0	0	407
17:00	11	1	4	7	28	191	161	32	1	1	0	0	0	0	437
18:00	13	0	5	1	34	117	144	30	6	1	0	0	0	0	351
19:00	6	0	2	6	29	89	82	26	5	0	0	0	0	0	245
20:00	2	0	2	0	15	68	70	21	6	0	0	0	0	0	184
21:00	2	1	1	1	10	46	74	23	4	2	0	0	0	0	164
22:00	4	0	0	0	5	26	35	14	13	2	1	0	0	0	100
23:00	0	1	0	0	4	17	30	17	7	2	1	0	0	0	79
Total	191	19	44	52	423	1715	1873	514	123	24	11	0	0	0	4989

Daily

15th Percentile : 33 MPH
 50th Percentile : 39 MPH
 85th Percentile : 45 MPH
 95th Percentile : 49 MPH

Mean Speed(Average) : 39 MPH
 10 MPH Pace Speed : 36-45 MPH
 Number in Pace : 3167
 Percent in Pace : 63.5%
 Number of Vehicles > 30 MPH : 4492
 Percent of Vehicles > 30 MPH : 90.0%

Old Colony Planning Council
70 School Street
Brockton, MA 02301
(508) 583-1833
www.ocpcrpa.org

Community: Avon
 Com#_UR/FC: 18_U5
 Recorder #: Jamar #7
 Layout: L6 Basic (2')

Station ID:
 Site Code: 18
 Date Start: 20-Sep-11
 Date End: 21-Sep-11
 East Main St(28),north of East Spring St

SB

Start Time	1	16	21	26	31	36	41	46	51	56	61	66	71	76	Total
	15	20	25	30	35	40	45	50	55	60	65	70	75	999	
09/21/11															
1	0	0	0	0	1	8	21	9	4	0	1	0	0	0	44
01:00	1	0	0	0	0	5	12	3	3	0	0	0	0	0	24
02:00	0	0	0	1	0	3	7	5	0	0	0	0	0	0	16
03:00	0	0	0	0	0	5	4	2	2	0	0	0	0	0	13
04:00	0	0	0	0	3	2	6	7	2	3	0	0	0	0	23
05:00	0	0	0	0	2	14	17	12	3	0	0	0	0	0	48
06:00	10	0	0	0	3	22	37	20	9	2	1	0	0	0	104
07:00	19	0	0	2	10	65	108	34	8	4	0	0	0	0	250
08:00	6	0	1	2	2	59	115	41	20	1	0	0	0	0	247
09:00	10	0	1	3	9	80	121	41	9	4	0	0	0	0	278
10:00	17	0	6	4	16	81	126	36	7	1	0	0	0	0	294
11:00	16	0	1	3	33	99	110	32	6	0	1	0	0	0	301
12 PM	20	2	4	6	23	103	132	41	11	0	0	0	0	0	342
13:00	13	1	9	9	19	92	160	56	3	0	0	0	0	0	362
14:00	25	2	1	6	35	114	129	46	11	2	0	0	0	0	371
15:00	11	0	15	7	21	134	179	26	9	1	0	0	0	0	403
16:00	19	0	7	4	15	131	181	51	12	0	0	0	0	0	420
17:00	15	2	6	1	27	157	187	63	4	0	0	0	0	0	462
18:00	15	1	3	6	19	112	148	36	6	1	0	0	0	0	347
19:00	10	1	6	7	35	113	85	11	2	0	0	0	0	0	270
20:00	10	0	2	1	16	63	83	16	3	0	0	0	0	0	194
21:00	10	0	1	0	7	68	55	13	5	2	0	0	0	0	161
22:00	0	0	1	0	7	31	51	16	5	1	0	0	0	0	112
23:00	0	0	0	0	4	20	36	28	4	1	0	0	0	0	93
Total	227	9	64	62	307	1581	2110	645	148	23	3	0	0	0	5179

Daily

15th Percentile : 33 MPH
 50th Percentile : 40 MPH
 85th Percentile : 45 MPH
 95th Percentile : 49 MPH

Mean Speed(Average) : 39 MPH
 10 MPH Pace Speed : 37-46 MPH
 Number in Pace : 3277
 Percent in Pace : 63.3%
 Number of Vehicles > 30 MPH : 4622
 Percent of Vehicles > 30 MPH : 89.2%

Grand Total	418	28	108	114	730	3296	3983	1159	271	47	14	0	0	0	10168
--------------------	------------	-----------	------------	------------	------------	-------------	-------------	-------------	------------	-----------	-----------	----------	----------	----------	--------------

Overall

15th Percentile : 33 MPH
 50th Percentile : 40 MPH
 85th Percentile : 45 MPH
 95th Percentile : 49 MPH

Mean Speed(Average) : 39 MPH
 10 MPH Pace Speed : 37-46 MPH
 Number in Pace : 6416
 Percent in Pace : 63.1%
 Number of Vehicles > 30 MPH : 9114
 Percent of Vehicles > 30 MPH : 89.6%

Old Colony Planning Council
70 School Street
Brockton, MA 02301
(508) 583-1833
www.ocpcrpa.org

Community: Avon
 Com#_UR/FC: 18_U5
 Recorder #: Jamar #7
 Layout: L6 Basic (2')

Station ID:
 Site Code: 18
 Date Start: 20-Sep-11
 Date End: 21-Sep-11
 East Main St(28),north of East Spring St

NB, SB

Start Time	15	16	21	26	31	36	41	46	51	56	61	66	71	76	Total
09/20/1	1	0	0	1	5	16	21	11	5	3	3	0	0	0	65
01:00	0	0	0	0	4	15	15	8	2	0	0	0	0	0	44
02:00	0	0	0	1	3	7	15	9	1	1	1	0	0	0	38
03:00	0	0	0	0	2	5	7	9	2	1	0	0	0	0	26
04:00	0	2	0	1	8	16	25	15	3	3	0	0	0	0	73
05:00	1	0	2	2	19	73	62	30	8	1	1	0	0	0	199
06:00	15	1	5	7	57	198	182	58	17	2	5	0	0	0	547
07:00	38	5	9	63	208	299	219	34	9	3	1	0	0	0	888
08:00	36	8	8	29	135	269	204	44	4	1	0	0	0	0	738
09:00	18	5	10	26	98	222	153	39	7	1	0	0	0	0	579
10:00	15	1	6	9	116	201	152	35	11	0	0	0	0	0	546
11:00	16	5	11	31	114	273	150	30	6	2	0	0	0	0	638
12 PM	25	1	13	20	156	268	180	17	6	0	0	0	0	0	686
13:00	33	4	8	39	155	239	177	34	3	0	0	0	0	0	692
14:00	29	2	15	33	198	256	165	38	2	0	0	0	0	0	738
15:00	34	3	18	44	160	298	167	35	5	2	0	0	0	0	766
16:00	40	0	13	40	135	262	233	41	11	1	0	0	0	0	776
17:00	22	3	11	28	133	329	222	37	3	1	0	0	0	0	789
18:00	22	2	13	18	126	232	200	33	6	1	0	0	0	0	653
19:00	12	0	8	24	100	171	116	35	6	0	0	0	0	0	472
20:00	2	0	6	10	66	153	109	26	6	0	0	0	0	0	378
21:00	4	1	7	8	62	112	113	32	4	2	0	0	0	0	345
22:00	6	0	2	5	21	60	64	21	14	2	1	0	0	0	196
23:00	0	1	0	3	16	41	34	20	8	2	1	0	0	0	126
Total	368	44	165	442	2097	4015	2985	691	149	29	13	0	0	0	10998

Daily

15th Percentile : 30 MPH
 50th Percentile : 37 MPH
 85th Percentile : 43 MPH
 95th Percentile : 47 MPH

Mean Speed(Average) : 37 MPH
 10 MPH Pace Speed : 35-44 MPH
 Number in Pace : 6468
 Percent in Pace : 58.8%
 Number of Vehicles > 30 MPH : 9507
 Percent of Vehicles > 30 MPH : 86.4%

Old Colony Planning Council
70 School Street
Brockton, MA 02301
(508) 583-1833
www.ocpcrpa.org

Community: Avon
 Com#_UR/FC: 18_U5
 Recorder #: Jamar #7
 Layout: L6 Basic (2')

Station ID:
 Site Code: 18
 Date Start: 20-Sep-11
 Date End: 21-Sep-11
 East Main St(28),north of East Spring St

NB, SB

Start Time	1	16	21	26	31	36	41	46	51	56	61	66	71	76	Total
	15	20	25	30	35	40	45	50	55	60	65	70	75	999	
09/21/11															
1	0	0	0	0	8	20	27	10	5	0	1	0	0	0	71
01:00	1	0	1	0	3	14	17	4	4	0	0	0	0	0	44
02:00	0	0	0	1	6	8	9	6	1	0	0	0	0	0	31
03:00	0	0	0	0	1	10	12	4	2	1	0	0	0	0	30
04:00	0	0	0	1	7	15	25	14	5	3	0	0	0	0	70
05:00	1	0	2	1	14	75	72	33	7	0	0	0	0	0	205
06:00	16	0	4	13	101	199	205	59	18	5	1	0	0	0	621
07:00	38	1	12	51	198	337	246	59	14	4	0	0	0	0	960
08:00	18	0	7	17	126	275	253	63	21	1	0	0	0	0	781
09:00	19	2	4	18	70	229	207	55	11	6	0	0	0	0	621
10:00	30	0	8	18	71	219	202	50	9	1	0	0	0	0	608
11:00	27	0	5	17	123	227	174	43	6	0	1	0	0	0	623
12 PM	40	2	9	15	120	277	215	51	11	0	0	0	0	0	740
13:00	29	4	14	24	104	249	233	63	3	0	0	0	0	0	723
14:00	40	3	15	34	135	251	182	51	12	2	0	0	0	0	725
15:00	25	0	22	28	106	261	260	38	11	1	0	0	0	0	752
16:00	35	2	16	31	117	259	243	63	15	0	0	0	0	0	781
17:00	29	4	12	21	136	319	244	75	6	0	0	0	0	0	846
18:00	21	2	11	29	106	240	217	41	7	1	1	0	0	0	676
19:00	18	4	19	26	139	212	122	22	5	0	0	0	0	0	567
20:00	20	1	4	11	69	154	112	22	3	1	0	0	0	0	397
21:00	15	0	5	7	40	133	84	19	6	2	0	0	0	0	311
22:00	2	0	3	2	27	57	78	18	8	1	0	0	0	0	196
23:00	0	0	0	4	12	46	42	30	5	1	0	0	0	0	140
Total	424	25	173	369	1839	4086	3481	893	195	30	4	0	0	0	11519

Daily
 15th Percentile : 31 MPH
 50th Percentile : 38 MPH
 85th Percentile : 44 MPH
 95th Percentile : 47 MPH

 Mean Speed(Average) : 37 MPH
 10 MPH Pace Speed : 35-44 MPH
 Number in Pace : 6836
 Percent in Pace : 59.3%
 Number of Vehicles > 30 MPH : 10045
 Percent of Vehicles > 30 MPH : 87.2%

Grand Total	792	69	338	811	3936	8101	6466	1584	344	59	17	0	0	0	22517
--------------------	------------	-----------	------------	------------	-------------	-------------	-------------	-------------	------------	-----------	-----------	----------	----------	----------	--------------

Overall
 15th Percentile : 30 MPH
 50th Percentile : 38 MPH
 85th Percentile : 44 MPH
 95th Percentile : 47 MPH

 Mean Speed(Average) : 37 MPH
 10 MPH Pace Speed : 35-44 MPH
 Number in Pace : 13304
 Percent in Pace : 59.1%
 Number of Vehicles > 30 MPH : 19552
 Percent of Vehicles > 30 MPH : 86.8%

Old Colony Planning Council
70 School Street
Brockton, MA 02301
(508) 583-1833
www.ocpcrpa.org

Community: Avon
 Com#_UR/FC: 18_U5
 Recorder #: Jamar #7
 Layout: L6 Basic (2')

Station ID:
 Site Code: 18
 Date Start: 20-Sep-11
 Date End: 21-Sep-11
 East Main St(28),north of East Spring St

NB	Start Time	Bikes	Cars & Trailers	2 Axle Long	Buses	2 Axle 6 Tire	3 Axle Single	4 Axle Single	<5 Axl Double	5 Axle Double	>6 Axl Double	<6 Axl Multi	6 Axle Multi	>6 Axl Multi	Total	Truck Total
	09/20/11	0	21	0	1	2	0	0	0	0	0	0	0	0	24	3
	01:00	0	15	2	0	1	0	0	0	0	0	0	0	0	18	1
	02:00	0	16	3	0	0	0	0	0	0	0	0	0	0	19	0
	03:00	0	13	1	0	1	0	0	0	0	0	0	0	0	15	1
	04:00	0	43	6	1	0	1	0	0	0	0	0	0	0	51	2
	05:00	1	121	27	1	8	3	0	1	0	0	0	0	0	162	13
	06:00	0	340	71	4	18	1	0	2	0	0	0	0	0	436	25
	07:00	2	503	125	3	16	2	1	2	2	0	0	0	0	656	26
	08:00	4	353	115	8	18	1	0	3	3	1	0	0	0	506	34
	09:00	3	224	77	6	11	3	0	1	2	0	0	0	0	327	23
	10:00	0	179	81	2	8	2	0	1	1	0	0	0	0	274	14
	11:00	2	219	88	5	13	1	0	4	1	0	0	0	0	333	24
	12 PM	0	229	81	2	18	1	0	0	3	0	0	0	0	334	24
	13:00	2	273	65	8	5	4	0	2	2	0	0	0	0	361	21
	14:00	2	271	86	9	12	0	0	2	2	0	0	0	0	384	25
	15:00	2	247	65	6	6	5	0	1	2	0	0	0	0	334	20
	16:00	3	256	84	8	11	3	0	1	3	0	0	0	0	369	26
	17:00	2	263	69	5	9	1	0	3	0	0	0	0	0	352	18
	18:00	1	232	55	0	12	0	0	2	0	0	0	0	0	302	14
	19:00	1	185	36	2	2	0	0	0	0	0	0	0	0	226	4
	20:00	0	160	26	0	7	1	0	0	0	0	0	0	0	194	8
	21:00	1	141	34	1	2	0	0	1	0	1	0	0	0	181	5
	22:00	0	79	17	0	0	0	0	0	0	0	0	0	0	96	0
	23:00	0	33	13	0	1	0	0	0	0	0	0	0	0	47	1
	Total	26	4416	1227	72	181	29	1	26	21	2	0	0	0	6001	332
	Percent	0.4%	73.6%	20.4%	1.2%	3.0%	0.5%	0.0%	0.4%	0.3%	0.0%	0.0%	0.0%	0.0%		5.5%
	AM Peak	08:00	07:00	07:00	08:00	06:00	05:00	07:00	11:00	08:00	08:00				07:00	08:00
	Vol.	4	503	125	8	18	3	1	4	3	1				656	34
	PM Peak	16:00	13:00	14:00	14:00	12:00	15:00		17:00	12:00	21:00				14:00	16:00
	Vol.	3	273	86	9	18	5		3	3	1				384	26

Old Colony Planning Council
70 School Street
Brockton, MA 02301
(508) 583-1833
www.ocpcrpa.org

Community: Avon
 Com#_UR/FC: 18_U5
 Recorder #: Jamar #7
 Layout: L6 Basic (2')

Station ID:
 Site Code: 18
 Date Start: 20-Sep-11
 Date End: 21-Sep-11
 East Main St(28),north of East Spring St

NB	Start Time	Bikes	Cars & Trailers	2 Axle Long	Buses	2 Axle 6 Tire	3 Axle Single	4 Axle Single	<5 Axl Double	5 Axle Double	>6 Axl Double	<6 Axl Multi	6 Axle Multi	>6 Axl Multi	Total	Truck Total
	09/21/11	0	23	2	1	0	1	0	0	0	0	0	0	0	27	2
	01:00	0	19	1	0	0	0	0	0	0	0	0	0	0	20	0
	02:00	0	11	3	0	1	0	0	0	0	0	0	0	0	15	1
	03:00	0	12	4	0	0	0	0	1	0	0	0	0	0	17	1
	04:00	0	38	5	0	0	3	0	1	0	0	0	0	0	47	4
	05:00	1	125	24	2	4	0	0	0	1	0	0	0	0	157	7
	06:00	1	401	86	2	14	5	0	5	0	3	0	0	0	517	29
	07:00	2	524	137	8	25	1	0	7	4	0	0	0	1	709	46
	08:00	4	398	106	4	16	3	0	0	3	0	0	0	0	534	26
	09:00	2	240	70	5	17	4	0	2	2	0	0	0	0	342	30
	10:00	0	222	80	1	8	2	0	0	1	0	0	0	0	314	12
	11:00	1	223	66	5	16	5	0	2	4	0	0	0	0	322	32
	12 PM	8	288	82	1	8	5	0	3	1	0	0	0	0	396	18
	13:00	3	269	60	7	16	3	0	2	0	0	0	0	0	360	28
	14:00	6	245	78	2	16	4	0	2	1	0	0	0	0	354	25
	15:00	7	247	73	2	11	5	0	2	1	0	0	0	0	348	21
	16:00	2	261	67	7	17	1	0	2	4	0	0	0	0	361	31
	17:00	6	292	71	2	7	3	0	0	2	0	0	0	0	383	14
	18:00	8	256	52	1	9	2	0	1	0	0	0	0	0	329	13
	19:00	2	235	53	2	4	0	0	0	1	0	0	0	0	297	7
	20:00	2	162	37	0	1	0	0	1	0	0	0	0	0	203	2
	21:00	2	124	20	0	4	0	0	0	0	0	0	0	0	150	4
	22:00	0	70	12	1	0	0	0	0	1	0	0	0	0	84	2
	23:00	0	37	8	0	1	1	0	0	0	0	0	0	0	47	2
	Total	57	4722	1197	53	195	48	0	31	26	3	0	0	1	6333	357
	Percent	0.9%	74.6%	18.9%	0.8%	3.1%	0.8%	0.0%	0.5%	0.4%	0.0%	0.0%	0.0%	0.0%		5.6%
	AM Peak	08:00	07:00	07:00	07:00	07:00	06:00		07:00	07:00	06:00			07:00	07:00	07:00
	Vol.	4	524	137	8	25	5		7	4	3			1	709	46
	PM Peak	12:00	17:00	12:00	13:00	16:00	12:00		12:00	16:00					12:00	16:00
	Vol.	8	292	82	7	17	5		3	4					396	31
	Grand Total	83	9138	2424	125	376	77	1	57	47	5	0	0	1	12334	689
	Percent	0.7%	74.1%	19.7%	1.0%	3.0%	0.6%	0.0%	0.5%	0.4%	0.0%	0.0%	0.0%	0.0%		5.6%

Old Colony Planning Council
70 School Street
Brockton, MA 02301
(508) 583-1833
www.ocpcrpa.org

Community: Avon
 Com#_UR/FC: 18_U5
 Recorder #: Jamar #7
 Layout: L6 Basic (2')

Station ID:
 Site Code: 18
 Date Start: 20-Sep-11
 Date End: 21-Sep-11
 East Main St(28),north of East Spring St

SB

Start Time	Bikes	Cars & Trailers	2 Axle Long	Buses	2 Axle 6 Tire	3 Axle Single	4 Axle Single	<5 Axl Double	5 Axle Double	>6 Axl Double	<6 Axl Multi	6 Axle Multi	>6 Axl Multi	Total	Truck Total
09/20/11	0	20	19	1	1	0	0	0	0	0	0	0	0	41	2
01:00	0	13	10	0	3	0	0	0	0	0	0	0	0	26	3
02:00	0	3	11	1	4	0	0	0	0	0	0	0	0	19	5
03:00	0	6	4	0	1	0	0	0	0	0	0	0	0	11	1
04:00	0	14	6	0	0	2	0	0	0	0	0	0	0	22	2
05:00	0	14	16	2	5	0	0	0	0	0	0	0	0	37	7
06:00	0	55	42	3	11	0	0	0	0	0	0	0	0	111	14
07:00	1	113	91	3	19	1	0	0	1	0	0	0	0	229	24
08:00	2	109	84	3	26	0	0	3	1	0	0	0	0	228	33
09:00	0	117	102	5	23	2	1	1	1	0	0	0	0	252	33
10:00	2	111	121	4	31	0	0	3	0	0	0	0	0	272	38
11:00	2	144	124	8	21	4	0	0	1	0	0	0	0	304	34
12 PM	0	159	137	3	41	2	0	5	4	0	0	0	0	351	55
13:00	1	154	129	4	32	2	0	4	3	0	0	0	0	329	45
14:00	0	158	150	5	32	5	0	1	1	0	0	0	0	352	44
15:00	2	209	160	7	45	1	0	1	4	0	0	0	0	429	58
16:00	0	202	154	4	39	3	0	1	1	1	0	0	0	405	49
17:00	1	233	163	6	31	0	0	2	0	0	0	0	0	436	39
18:00	1	198	128	1	22	0	0	1	0	0	0	0	0	351	24
19:00	0	138	85	0	19	2	0	1	0	0	0	0	0	245	22
20:00	0	95	79	0	10	0	0	0	0	0	0	0	0	184	10
21:00	0	83	67	1	12	1	0	0	0	0	0	0	0	164	14
22:00	0	56	36	0	7	0	0	1	0	0	0	0	0	100	8
23:00	0	46	28	0	5	0	0	0	0	0	0	0	0	79	5
Total	12	2450	1946	61	440	25	1	24	17	1	0	0	0	4977	569
Percent	0.2%	49.2%	39.1%	1.2%	8.8%	0.5%	0.0%	0.5%	0.3%	0.0%	0.0%	0.0%	0.0%		11.4%
AM Peak	08:00	11:00	11:00	11:00	10:00	11:00	09:00	08:00	07:00					11:00	10:00
Vol.	2	144	124	8	31	4	1	3	1					304	38
PM Peak	15:00	17:00	17:00	15:00	15:00	14:00		12:00	12:00	16:00				17:00	15:00
Vol.	2	233	163	7	45	5		5	4	1				436	58

Old Colony Planning Council
70 School Street
Brockton, MA 02301
(508) 583-1833
www.ocpcrpa.org

Community: Avon
 Com#_UR/FC: 18_U5
 Recorder #: Jamar #7
 Layout: L6 Basic (2')

Station ID:
 Site Code: 18
 Date Start: 20-Sep-11
 Date End: 21-Sep-11
 East Main St(28),north of East Spring St

SB

Start Time	Bikes	Cars & Trailers	2 Axle Long	Buses	2 Axle 6 Tire	3 Axle Single	4 Axle Single	<5 Axl Double	5 Axle Double	>6 Axl Double	<6 Axl Multi	6 Axle Multi	>6 Axl Multi	Total	Truck Total
09/21/11	0	21	19	1	2	0	0	1	0	0	0	0	0	44	4
01:00	0	16	4	0	4	0	0	0	0	0	0	0	0	24	4
02:00	0	6	7	0	3	0	0	0	0	0	0	0	0	16	3
03:00	0	7	3	0	1	1	0	0	1	0	0	0	0	13	3
04:00	0	13	10	0	0	0	0	0	0	0	0	0	0	23	0
05:00	0	20	21	1	6	0	0	0	0	0	0	0	0	48	7
06:00	0	48	39	4	12	0	0	0	0	0	0	0	0	103	16
07:00	1	133	90	6	18	0	0	1	0	0	0	0	0	249	25
08:00	0	115	95	6	30	0	0	1	0	0	0	0	0	247	37
09:00	0	128	114	4	27	3	0	1	1	0	0	0	0	278	36
10:00	1	132	127	3	28	1	0	0	1	0	0	0	0	293	33
11:00	3	134	121	3	27	4	0	4	3	0	0	0	0	299	41
12 PM	0	155	140	5	34	4	1	2	2	0	0	0	0	343	48
13:00	3	171	130	10	40	3	0	4	0	0	0	0	0	361	57
14:00	2	183	137	4	36	3	0	1	3	0	0	0	0	369	47
15:00	1	200	152	6	38	2	1	3	0	0	0	0	0	403	50
16:00	2	215	153	6	35	1	0	5	2	0	0	0	0	419	49
17:00	1	241	177	5	35	1	0	2	0	0	0	0	0	462	43
18:00	1	182	140	1	20	0	0	1	0	0	0	0	0	345	22
19:00	0	141	112	2	13	2	0	0	0	0	0	0	0	270	17
20:00	0	100	77	0	16	1	0	0	0	0	0	0	0	194	17
21:00	2	87	61	1	10	0	0	0	0	0	0	0	0	161	11
22:00	0	67	36	0	7	2	0	0	0	0	0	0	0	112	9
23:00	0	58	32	0	3	0	0	0	0	0	0	0	0	93	3
Total	17	2573	1997	68	445	28	2	26	13	0	0	0	0	5169	582
Percent	0.3%	49.8%	38.6%	1.3%	8.6%	0.5%	0.0%	0.5%	0.3%	0.0%	0.0%	0.0%	0.0%		11.3%
AM Peak	11:00	11:00	10:00	07:00	08:00	11:00		11:00	11:00					11:00	11:00
Vol.	3	134	127	6	30	4		4	3					299	41
PM Peak	13:00	17:00	17:00	13:00	13:00	12:00	12:00	16:00	14:00					17:00	13:00
Vol.	3	241	177	10	40	4	1	5	3					462	57
Grand Total	29	5023	3943	129	885	53	3	50	30	1	0	0	0	10146	1151
Percent	0.3%	49.5%	38.9%	1.3%	8.7%	0.5%	0.0%	0.5%	0.3%	0.0%	0.0%	0.0%	0.0%		11.3%

Old Colony Planning Council
70 School Street
Brockton, MA 02301
(508) 583-1833
www.ocpcrpa.org

Community: Avon
 Com#_UR/FC: 18_U5
 Recorder #: Jamar #7
 Layout: L6 Basic (2')

Station ID:
 Site Code: 18
 Date Start: 20-Sep-11
 Date End: 21-Sep-11
 East Main St(28),north of East Spring St

NB, SB	Start Time	Bikes	Cars & Trailers	2 Axle Long	Buses	2 Axle 6 Tire	3 Axle Single	4 Axle Single	<5 Axl Double	5 Axle Double	>6 Axl Double	<6 Axl Multi	6 Axle Multi	>6 Axl Multi	Total	Truck Total
	09/20/11	0	41	19	2	3	0	0	0	0	0	0	0	0	65	5
	01:00	0	28	12	0	4	0	0	0	0	0	0	0	0	44	4
	02:00	0	19	14	1	4	0	0	0	0	0	0	0	0	38	5
	03:00	0	19	5	0	2	0	0	0	0	0	0	0	0	26	2
	04:00	0	57	12	1	0	3	0	0	0	0	0	0	0	73	4
	05:00	1	135	43	3	13	3	0	1	0	0	0	0	0	199	20
	06:00	0	395	113	7	29	1	0	2	0	0	0	0	0	547	39
	07:00	3	616	216	6	35	3	1	2	3	0	0	0	0	885	50
	08:00	6	462	199	11	44	1	0	6	4	1	0	0	0	734	67
	09:00	3	341	179	11	34	5	1	2	3	0	0	0	0	579	56
	10:00	2	290	202	6	39	2	0	4	1	0	0	0	0	546	52
	11:00	4	363	212	13	34	5	0	4	2	0	0	0	0	637	58
	12 PM	0	388	218	5	59	3	0	5	7	0	0	0	0	685	79
	13:00	3	427	194	12	37	6	0	6	5	0	0	0	0	690	66
	14:00	2	429	236	14	44	5	0	3	3	0	0	0	0	736	69
	15:00	4	456	225	13	51	6	0	2	6	0	0	0	0	763	78
	16:00	3	458	238	12	50	6	0	2	4	1	0	0	0	774	75
	17:00	3	496	232	11	40	1	0	5	0	0	0	0	0	788	57
	18:00	2	430	183	1	34	0	0	3	0	0	0	0	0	653	38
	19:00	1	323	121	2	21	2	0	1	0	0	0	0	0	471	26
	20:00	0	255	105	0	17	1	0	0	0	0	0	0	0	378	18
	21:00	1	224	101	2	14	1	0	1	0	1	0	0	0	345	19
	22:00	0	135	53	0	7	0	0	1	0	0	0	0	0	196	8
	23:00	0	79	41	0	6	0	0	0	0	0	0	0	0	126	6
	Total	38	6866	3173	133	621	54	2	50	38	3	0	0	0	10978	901
	Percent	0.3%	62.5%	28.9%	1.2%	5.7%	0.5%	0.0%	0.5%	0.3%	0.0%	0.0%	0.0%	0.0%		8.2%
	AM Peak	08:00	07:00	07:00	11:00	08:00	09:00	07:00	08:00	08:00	08:00				07:00	08:00
	Vol.	6	616	216	13	44	5	1	6	4	1				885	67
	PM Peak	15:00	17:00	16:00	14:00	12:00	13:00		13:00	12:00	16:00				17:00	12:00
	Vol.	4	496	238	14	59	6		6	7	1				788	79

Old Colony Planning Council
70 School Street
Brockton, MA 02301
(508) 583-1833
www.ocpcrpa.org

Community: Avon
 Com#_UR/FC: 18_U5
 Recorder #: Jamar #7
 Layout: L6 Basic (2')

Station ID:
 Site Code: 18
 Date Start: 20-Sep-11
 Date End: 21-Sep-11
 East Main St(28),north of East Spring St

NB, SB																			
Start Time	Bikes	Cars & Trailers	2 Axle Long	Buses	2 Axle 6 Tire	3 Axle Single	4 Axle Single	<5 Axl Double	5 Axle Double	>6 Axl Double	<6 Axl Multi	6 Axle Multi	>6 Axl Multi	Total	Truck Total				
09/21/11	0	44	21	2	2	1	0	1	0	0	0	0	0	71	6				
01:00	0	35	5	0	4	0	0	0	0	0	0	0	0	44	4				
02:00	0	17	10	0	4	0	0	0	0	0	0	0	0	31	4				
03:00	0	19	7	0	1	1	0	1	1	0	0	0	0	30	4				
04:00	0	51	15	0	0	3	0	1	0	0	0	0	0	70	4				
05:00	1	145	45	3	10	0	0	0	1	0	0	0	0	205	14				
06:00	1	449	125	6	26	5	0	5	0	3	0	0	0	620	45				
07:00	3	657	227	14	43	1	0	8	4	0	0	0	1	958	71				
08:00	4	513	201	10	46	3	0	1	3	0	0	0	0	781	63				
09:00	2	368	184	9	44	7	0	3	3	0	0	0	0	620	66				
10:00	1	354	207	4	36	3	0	0	2	0	0	0	0	607	45				
11:00	4	357	187	8	43	9	0	6	7	0	0	0	0	621	73				
12 PM	8	443	222	6	42	9	1	5	3	0	0	0	0	739	66				
13:00	6	440	190	17	56	6	0	6	0	0	0	0	0	721	85				
14:00	8	428	215	6	52	7	0	3	4	0	0	0	0	723	72				
15:00	8	447	225	8	49	7	1	5	1	0	0	0	0	751	71				
16:00	4	476	220	13	52	2	0	7	6	0	0	0	0	780	80				
17:00	7	533	248	7	42	4	0	2	2	0	0	0	0	845	57				
18:00	9	438	192	2	29	2	0	2	0	0	0	0	0	674	35				
19:00	2	376	165	4	17	2	0	0	1	0	0	0	0	567	24				
20:00	2	262	114	0	17	1	0	1	0	0	0	0	0	397	19				
21:00	4	211	81	1	14	0	0	0	0	0	0	0	0	311	15				
22:00	0	137	48	1	7	2	0	0	1	0	0	0	0	196	11				
23:00	0	95	40	0	4	1	0	0	0	0	0	0	0	140	5				
Total	74	7295	3194	121	640	76	2	57	39	3	0	0	1	11502	939				
Percent	0.6%	63.4%	27.8%	1.1%	5.6%	0.7%	0.0%	0.5%	0.3%	0.0%	0.0%	0.0%	0.0%						
AM Peak	08:00	07:00	07:00	07:00	08:00	11:00		07:00	11:00	06:00			07:00	07:00	11:00				
Vol.	4	657	227	14	46	9		8	7	3			1	958	73				
PM Peak	18:00	17:00	17:00	13:00	13:00	12:00	12:00	16:00	16:00					17:00	13:00				
Vol.	9	533	248	17	56	9	1	7	6					845	85				
Grand Total	112	14161	6367	254	1261	130	4	107	77	6	0	0	1	22480	1840				
Percent	0.5%	63.0%	28.3%	1.1%	5.6%	0.6%	0.0%	0.5%	0.3%	0.0%	0.0%	0.0%	0.0%						

Old Colony Planning Council
70 School Street
Brockton, MA 02301
(508) 583-1833
www.ocpcrpa.org

Community: Avon
 Com#_UR/FC: 18_U3
 Recorder #: Jamar #6
 Layout: L6 Basic (2')

Station ID:
 Site Code: 18
 Date Start: 20-Sep-11
 Date End: 21-Sep-11
 E Main St (28), south of E Spring St

Start Time	19-Sep-11		Tue		Wed		Thu		Fri		Sat		Sun		Week Average	
	NB	SB	NB	SB	NB	SB	NB	SB	NB	SB	NB	SB	NB	SB	NB	SB
12:00 AM	*	*	55	62	62	65	*	*	*	*	*	*	*	*	58	64
01:00	*	*	34	28	31	37	*	*	*	*	*	*	*	*	32	32
02:00	*	*	34	23	26	25	*	*	*	*	*	*	*	*	30	24
03:00	*	*	23	16	30	23	*	*	*	*	*	*	*	*	26	20
04:00	*	*	69	70	70	66	*	*	*	*	*	*	*	*	70	68
05:00	*	*	220	168	201	172	*	*	*	*	*	*	*	*	210	170
06:00	*	*	565	364	606	364	*	*	*	*	*	*	*	*	586	364
07:00	*	*	841	535	830	559	*	*	*	*	*	*	*	*	836	547
08:00	*	*	720	517	733	556	*	*	*	*	*	*	*	*	726	536
09:00	*	*	498	457	498	459	*	*	*	*	*	*	*	*	498	458
10:00	*	*	449	421	497	461	*	*	*	*	*	*	*	*	473	441
11:00	*	*	488	453	510	468	*	*	*	*	*	*	*	*	499	460
12:00 PM	*	*	556	511	587	552	*	*	*	*	*	*	*	*	572	532
01:00	*	*	562	508	582	529	*	*	*	*	*	*	*	*	572	518
02:00	*	*	640	521	593	528	*	*	*	*	*	*	*	*	616	524
03:00	*	*	672	584	681	603	*	*	*	*	*	*	*	*	676	594
04:00	*	*	751	577	773	609	*	*	*	*	*	*	*	*	762	593
05:00	*	*	718	636	788	650	*	*	*	*	*	*	*	*	753	643
06:00	*	*	583	508	644	513	*	*	*	*	*	*	*	*	614	510
07:00	*	*	422	363	501	442	*	*	*	*	*	*	*	*	462	402
08:00	*	*	328	268	343	278	*	*	*	*	*	*	*	*	336	273
09:00	*	*	264	206	249	231	*	*	*	*	*	*	*	*	256	218
10:00	*	*	174	154	159	157	*	*	*	*	*	*	*	*	166	156
11:00	*	*	103	112	93	119	*	*	*	*	*	*	*	*	98	116
Total	0	0	9769	8062	10087	8466	0	0	0	0	0	0	0	0	9927	8263
Day	0	0	17831		18553		0	0	0	0	0	0	0	0	18190	
AM Peak			07:00	07:00	07:00	07:00									07:00	07:00
Vol.			841	535	830	559									836	547
PM Peak			16:00	17:00	17:00	17:00									16:00	17:00
Vol.			751	636	788	650									762	643

Comb. Total 0 17831 18553 0 0 0 0 18190

Old Colony Planning Council
70 School Street
Brockton, MA 02301
(508) 583-1833
www.ocpcrpa.org

Community: Avon
 Com#_UR/FC: 18_U3
 Recorder #: Jamar #6
 Layout: L6 Basic (2')

Station ID:
 Site Code: 18
 Date Start: 20-Sep-11
 Date End: 21-Sep-11
 E Main St (28), south of E Spring St

Start Time	20-Sep-11		NB		SB		Combined		21-Sep- Wed	NB		SB		Combined	
	Tue		A.M.	P.M.	A.M.	P.M.	A.M.	P.M.		A.M.	P.M.	A.M.	P.M.	A.M.	P.M.
12:00			20	134	19	125	39	259		19	149	22	126	41	275
12:15			13	141	16	124	29	265		13	130	16	142	29	272
12:30			11	141	19	132	30	273		16	146	18	143	34	289
12:45			11	140	8	130	19	270		14	162	9	141	23	303
01:00			11	129	6	127	17	256		10	145	12	144	22	289
01:15			9	134	5	118	14	252		7	150	8	134	15	284
01:30			7	143	9	132	16	275		9	128	11	127	20	255
01:45			7	156	8	131	15	287		5	159	6	124	11	283
02:00			5	145	7	139	12	284		5	132	10	125	15	257
02:15			6	159	3	134	9	293		8	147	3	125	11	272
02:30			16	166	7	127	23	293		9	143	8	140	17	283
02:45			7	170	6	121	13	291		4	171	4	138	8	309
03:00			7	162	2	133	9	295		7	149	7	138	14	287
03:15			5	156	1	136	6	292		6	180	3	147	9	327
03:30			3	185	5	150	8	335		8	183	6	159	14	342
03:45			8	169	8	165	16	334		9	169	7	159	16	328
04:00			11	180	8	145	19	325		10	197	10	181	20	378
04:15			11	183	21	151	32	334		16	184	16	131	32	315
04:30			26	179	20	144	46	323		19	199	18	162	37	361
04:45			21	209	21	137	42	346		25	193	22	135	47	328
05:00			32	168	27	159	59	327		29	207	26	164	55	371
05:15			55	187	27	174	82	361		46	195	34	185	80	380
05:30			62	181	59	157	121	338		60	207	57	148	117	355
05:45			71	182	55	146	126	328		66	179	55	153	121	332
06:00			100	131	79	125	179	256		108	178	70	127	178	305
06:15			128	160	85	114	213	274		122	167	86	141	208	308
06:30			142	149	83	131	225	280		168	148	85	121	253	269
06:45			195	143	117	138	312	281		208	151	123	124	331	275
07:00			180	128	120	93	300	221		193	138	114	119	307	257
07:15			207	108	117	87	324	195		215	128	145	118	360	246
07:30			245	97	145	93	390	190		204	125	138	105	342	230
07:45			209	89	153	90	362	179		218	110	162	100	380	210
08:00			233	82	110	93	343	175		230	90	124	82	354	172
08:15			151	68	149	63	300	131		193	96	135	70	328	166
08:30			165	85	125	57	290	142		179	82	156	55	335	137
08:45			171	93	133	55	304	148		131	75	141	71	272	146
09:00			145	75	126	53	271	128		130	74	122	68	252	142
09:15			106	70	132	69	238	139		122	57	117	50	239	107
09:30			125	60	90	44	215	104		122	61	126	57	248	118
09:45			122	59	109	40	231	99		124	57	94	56	218	113
10:00			114	60	98	49	212	109		116	54	130	50	246	104
10:15			103	48	113	53	216	101		121	44	116	47	237	91
10:30			116	32	108	21	224	53		134	31	115	29	249	60
10:45			116	34	102	31	218	65		126	30	100	31	226	61
11:00			104	33	109	31	213	64		129	36	109	33	238	69
11:15			127	28	104	35	231	63		114	17	112	35	226	52
11:30			128	17	132	33	260	50		124	17	126	34	250	51
11:45			129	25	108	13	237	38		143	23	121	17	264	40
Total			3996	5773	3114	4948	7110	10721		4094	5993	3255	5211	7349	11204
Day Total			9769		8062		17831			10087		8466		18553	
% Total			22.4%	32.4%	17.5%	27.7%				22.1%	32.3%	17.5%	28.1%		
Peak			07:15	04:00	07:30	05:00	07:15	04:45		07:15	04:45	07:45	05:00	07:15	04:30
Vol.			894	751	557	636	1419	1372		867	802	577	650	1436	1440
P.H.F.			0.912	0.898	0.910	0.914	0.910	0.950		0.942	0.969	0.890	0.878	0.945	0.947

Old Colony Planning Council
70 School Street
Brockton, MA 02301
(508) 583-1833
www.ocpcrpa.org

Community: Avon
Com#_UR/FC: 18_U3
Recorder #: Jamar #6
Layout: L6 Basic (2')

Station ID:
Site Code: 18
Date Start: 20-Sep-11
Date End: 21-Sep-11
E Main St (28), south of E Spring St

Start Time	19-Sep-11 Mon	20-Sep-11 Tue	21-Sep-11 Wed	22-Sep-11 Thu	23-Sep-11 Fri	24-Sep-11 Sat	25-Sep-11 Sun	Week Average
12:00 AM	*	117	127	*	*	*	*	122
01:00	*	62	68	*	*	*	*	65
02:00	*	57	51	*	*	*	*	54
03:00	*	39	53	*	*	*	*	46
04:00	*	139	136	*	*	*	*	138
05:00	*	388	373	*	*	*	*	380
06:00	*	929	970	*	*	*	*	950
07:00	*	1376	1389	*	*	*	*	1382
08:00	*	1237	1289	*	*	*	*	1263
09:00	*	955	957	*	*	*	*	956
10:00	*	870	958	*	*	*	*	914
11:00	*	941	978	*	*	*	*	960
12:00 PM	*	1067	1139	*	*	*	*	1103
01:00	*	1070	1111	*	*	*	*	1090
02:00	*	1161	1121	*	*	*	*	1141
03:00	*	1256	1284	*	*	*	*	1270
04:00	*	1328	1382	*	*	*	*	1355
05:00	*	1354	1438	*	*	*	*	1396
06:00	*	1091	1157	*	*	*	*	1124
07:00	*	785	943	*	*	*	*	864
08:00	*	596	621	*	*	*	*	608
09:00	*	470	480	*	*	*	*	475
10:00	*	328	316	*	*	*	*	322
11:00	*	215	212	*	*	*	*	214
Total	0	17831	18553	0	0	0	0	18192
Percentage	0.0%	98.0%	102.0%	0.0%	0.0%	0.0%	0.0%	
AM Peak		07:00	07:00					07:00
Vol.		1376	1389					1382
PM Peak		17:00	17:00					17:00
Vol.		1354	1438					1396

Old Colony Planning Council
70 School Street
Brockton, MA 02301
(508) 583-1833
www.ocpcrpa.org

Community: Avon
 Com#_UR/FC: 18_U3
 Recorder #: Jamar #6
 Layout: L6 Basic (2')

Station ID:
 Site Code: 18
 Date Start: 20-Sep-11
 Date End: 21-Sep-11
 E Main St (28), south of E Spring St

NB

Start Time	1	16	21	26	31	36	41	46	51	56	61	66	71	76	Total
	15	20	25	30	35	40	45	50	55	60	65	70	75	999	
09/20/1															
1	0	5	15	11	9	9	3	2	1	0	0	0	0	0	55
01:00	0	2	8	8	5	8	3	0	0	0	0	0	0	0	34
02:00	0	0	8	11	5	5	4	0	1	0	0	0	0	0	34
03:00	0	1	4	5	1	5	6	0	1	0	0	0	0	0	23
04:00	0	3	10	16	12	17	5	5	1	0	0	0	0	0	69
05:00	7	5	40	45	37	47	32	4	3	0	0	0	0	0	220
06:00	16	10	85	147	124	108	53	17	4	1	0	0	0	0	565
07:00	37	45	159	302	140	116	30	11	1	0	0	0	0	0	841
08:00	62	48	162	219	127	85	15	1	1	0	0	0	0	0	720
09:00	14	49	120	136	98	62	18	1	0	0	0	0	0	0	498
10:00	20	31	102	141	93	48	12	1	1	0	0	0	0	0	449
11:00	19	47	132	158	78	46	8	0	0	0	0	0	0	0	488
12 PM	34	49	199	158	77	36	2	0	1	0	0	0	0	0	556
13:00	24	55	167	158	104	45	9	0	0	0	0	0	0	0	562
14:00	47	79	199	152	123	35	5	0	0	0	0	0	0	0	640
15:00	55	95	224	164	86	41	5	2	0	0	0	0	0	0	672
16:00	29	113	234	196	111	54	11	3	0	0	0	0	0	0	751
17:00	39	73	245	210	94	43	13	0	1	0	0	0	0	0	718
18:00	17	44	211	171	83	50	7	0	0	0	0	0	0	0	583
19:00	7	36	129	124	74	36	14	2	0	0	0	0	0	0	422
20:00	1	10	78	103	73	50	12	1	0	0	0	0	0	0	328
21:00	4	4	55	75	68	36	19	3	0	0	0	0	0	0	264
22:00	1	5	45	46	30	28	17	2	0	0	0	0	0	0	174
23:00	0	5	26	38	16	14	1	2	1	0	0	0	0	0	103
Total	433	814	2657	2794	1668	1024	304	57	17	1	0	0	0	0	9769

Daily

15th Percentile : 17 MPH
 50th Percentile : 26 MPH
 85th Percentile : 34 MPH
 95th Percentile : 39 MPH

Mean Speed(Average) : 26 MPH
 10 MPH Pace Speed : 22-31 MPH
 Number in Pace : 4767
 Percent in Pace : 48.8%
 Number of Vehicles > 30 MPH : 2977
 Percent of Vehicles > 30 MPH : 30.5%

Old Colony Planning Council
70 School Street
Brockton, MA 02301
(508) 583-1833
www.ocpcrpa.org

Community: Avon
 Com#_UR/FC: 18_U3
 Recorder #: Jamar #6
 Layout: L6 Basic (2')

Station ID:
 Site Code: 18
 Date Start: 20-Sep-11
 Date End: 21-Sep-11
 E Main St (28), south of E Spring St

NB

Start Time	1	16	21	26	31	36	41	46	51	56	61	66	71	76	Total
	15	20	25	30	35	40	45	50	55	60	65	70	75	999	
09/21/1															
1	1	3	18	18	10	8	2	2	0	0	0	0	0	0	62
01:00	0	2	3	8	10	4	2	2	0	0	0	0	0	0	31
02:00	1	2	3	6	7	4	2	1	0	0	0	0	0	0	26
03:00	4	0	6	7	4	4	5	0	0	0	0	0	0	0	30
04:00	0	6	7	16	13	14	9	4	1	0	0	0	0	0	70
05:00	3	3	39	43	36	45	18	13	1	0	0	0	0	0	201
06:00	14	8	82	152	135	119	73	19	4	0	0	0	0	0	606
07:00	73	26	113	245	171	130	56	14	2	0	0	0	0	0	830
08:00	54	35	144	252	125	89	31	3	0	0	0	0	0	0	733
09:00	11	13	104	171	104	67	24	3	1	0	0	0	0	0	498
10:00	24	19	98	161	109	58	25	3	0	0	0	0	0	0	497
11:00	28	55	97	152	107	45	23	3	0	0	0	0	0	0	510
12 PM	35	35	139	159	122	80	13	4	0	0	0	0	0	0	587
13:00	24	31	141	170	129	73	12	2	0	0	0	0	0	0	582
14:00	32	63	162	155	103	57	16	5	0	0	0	0	0	0	593
15:00	38	86	208	172	110	50	14	3	0	0	0	0	0	0	681
16:00	46	106	250	203	105	48	12	3	0	0	0	0	0	0	773
17:00	49	110	263	191	98	62	14	1	0	0	0	0	0	0	788
18:00	20	55	210	176	118	47	15	1	2	0	0	0	0	0	644
19:00	16	39	124	157	78	67	15	4	1	0	0	0	0	0	501
20:00	7	25	97	94	61	43	12	4	0	0	0	0	0	0	343
21:00	2	11	55	80	45	38	15	2	1	0	0	0	0	0	249
22:00	0	2	45	47	26	27	11	0	1	0	0	0	0	0	159
23:00	0	3	23	30	17	13	5	1	1	0	0	0	0	0	93
Total	482	738	2431	2865	1843	1192	424	97	15	0	0	0	0	0	10087

Daily

15th Percentile : 17 MPH
 50th Percentile : 26 MPH
 85th Percentile : 35 MPH
 95th Percentile : 40 MPH

Mean Speed(Average) : 27 MPH
 10 MPH Pace Speed : 22-31 MPH
 Number in Pace : 4717
 Percent in Pace : 46.8%
 Number of Vehicles > 30 MPH : 3437
 Percent of Vehicles > 30 MPH : 34.1%

Grand Total	915	1552	5088	5659	3511	2216	728	154	32	1	0	0	0	0	19856
--------------------	------------	-------------	-------------	-------------	-------------	-------------	------------	------------	-----------	----------	----------	----------	----------	----------	--------------

Overall

15th Percentile : 17 MPH
 50th Percentile : 26 MPH
 85th Percentile : 35 MPH
 95th Percentile : 40 MPH

Mean Speed(Average) : 27 MPH
 10 MPH Pace Speed : 22-31 MPH
 Number in Pace : 9484
 Percent in Pace : 47.8%
 Number of Vehicles > 30 MPH : 6413
 Percent of Vehicles > 30 MPH : 32.3%

Old Colony Planning Council
70 School Street
Brockton, MA 02301
(508) 583-1833
www.ocpcrpa.org

Community: Avon
 Com#_UR/FC: 18_U3
 Recorder #: Jamar #6
 Layout: L6 Basic (2')

Station ID:
 Site Code: 18
 Date Start: 20-Sep-11
 Date End: 21-Sep-11
 E Main St (28), south of E Spring St

SB

Start Time	1	16	21	26	31	36	41	46	51	56	61	66	71	76	Total
	15	20	25	30	35	40	45	50	55	60	65	70	75	999	
09/20/1															
1	0	0	13	16	8	17	4	3	1	0	0	0	0	0	62
01:00	0	2	6	3	5	8	4	0	0	0	0	0	0	0	28
02:00	0	0	4	4	5	4	4	1	0	0	1	0	0	0	23
03:00	0	0	3	2	4	2	4	1	0	0	0	0	0	0	16
04:00	0	1	26	31	5	3	4	0	0	0	0	0	0	0	70
05:00	0	12	81	61	10	0	3	1	0	0	0	0	0	0	168
06:00	9	41	157	117	15	15	8	2	0	0	0	0	0	0	364
07:00	69	98	194	134	27	6	7	0	0	0	0	0	0	0	535
08:00	62	91	193	136	22	11	2	0	0	0	0	0	0	0	517
09:00	70	82	151	95	34	20	4	1	0	0	0	0	0	0	457
10:00	64	91	145	84	21	10	5	1	0	0	0	0	0	0	421
11:00	94	115	144	70	14	15	1	0	0	0	0	0	0	0	453
12 PM	112	110	149	90	38	12	0	0	0	0	0	0	0	0	511
13:00	117	126	155	67	27	15	1	0	0	0	0	0	0	0	508
14:00	122	118	158	89	22	10	2	0	0	0	0	0	0	0	521
15:00	172	117	186	80	27	2	0	0	0	0	0	0	0	0	584
16:00	154	130	166	88	27	9	3	0	0	0	0	0	0	0	577
17:00	120	104	204	149	35	20	4	0	0	0	0	0	0	0	636
18:00	54	90	179	109	37	33	6	0	0	0	0	0	0	0	508
19:00	26	50	136	84	34	27	6	0	0	0	0	0	0	0	363
20:00	8	41	84	67	33	29	6	0	0	0	0	0	0	0	268
21:00	5	9	56	55	42	31	6	2	0	0	0	0	0	0	206
22:00	1	5	51	46	23	15	8	5	0	0	0	0	0	0	154
23:00	0	6	26	26	13	26	11	3	1	0	0	0	0	0	112
Total	1259	1439	2667	1703	528	340	103	20	2	0	1	0	0	0	8062

Daily

15th Percentile : 9 MPH
 50th Percentile : 20 MPH
 85th Percentile : 28 MPH
 95th Percentile : 34 MPH

Mean Speed(Average) : 20 MPH
 10 MPH Pace Speed : 19-28 MPH
 Number in Pace : 3512
 Percent in Pace : 43.6%
 Number of Vehicles > 30 MPH : 935
 Percent of Vehicles > 30 MPH : 11.6%

Old Colony Planning Council
70 School Street
Brockton, MA 02301
(508) 583-1833
www.ocpcrpa.org

Community: Avon
 Com#_UR/FC: 18_U3
 Recorder #: Jamar #6
 Layout: L6 Basic (2')

Station ID:
 Site Code: 18
 Date Start: 20-Sep-11
 Date End: 21-Sep-11
 E Main St (28), south of E Spring St

SB

Start Time	1	16	21	26	31	36	41	46	51	56	61	66	71	76	Total
	15	20	25	30	35	40	45	50	55	60	65	70	75	999	
09/21/1															
1	0	0	10	14	9	16	12	3	1	0	0	0	0	0	65
01:00	1	1	11	5	6	6	7	0	0	0	0	0	0	0	37
02:00	0	1	5	4	6	7	2	0	0	0	0	0	0	0	25
03:00	0	0	8	5	4	4	0	2	0	0	0	0	0	0	23
04:00	0	2	23	27	3	5	4	2	0	0	0	0	0	0	66
05:00	3	7	72	70	13	4	2	1	0	0	0	0	0	0	172
06:00	15	44	145	127	15	8	8	2	0	0	0	0	0	0	364
07:00	75	66	178	187	30	19	4	0	0	0	0	0	0	0	559
08:00	56	93	180	172	27	15	10	3	0	0	0	0	0	0	556
09:00	59	79	140	133	28	14	5	1	0	0	0	0	0	0	459
10:00	71	79	137	117	33	18	4	2	0	0	0	0	0	0	461
11:00	64	88	159	112	29	12	4	0	0	0	0	0	0	0	468
12 PM	95	112	176	104	45	14	6	0	0	0	0	0	0	0	552
13:00	94	82	187	100	37	28	1	0	0	0	0	0	0	0	529
14:00	106	100	168	102	29	15	7	1	0	0	0	0	0	0	528
15:00	156	116	166	113	36	12	4	0	0	0	0	0	0	0	603
16:00	132	107	185	136	28	16	3	2	0	0	0	0	0	0	609
17:00	169	126	193	108	39	12	2	0	1	0	0	0	0	0	650
18:00	85	74	159	106	47	33	9	0	0	0	0	0	0	0	513
19:00	36	67	162	98	54	24	1	0	0	0	0	0	0	0	442
20:00	23	38	106	64	28	15	3	1	0	0	0	0	0	0	278
21:00	2	20	71	58	44	28	7	1	0	0	0	0	0	0	231
22:00	4	16	46	40	24	19	5	3	0	0	0	0	0	0	157
23:00	2	5	32	22	15	29	11	2	1	0	0	0	0	0	119
Total	1248	1323	2719	2024	629	373	121	26	3	0	0	0	0	0	8466

Daily

15th Percentile : 9 MPH
 50th Percentile : 21 MPH
 85th Percentile : 29 MPH
 95th Percentile : 35 MPH

Mean Speed(Average) : 21 MPH
 10 MPH Pace Speed : 20-29 MPH
 Number in Pace : 3755
 Percent in Pace : 44.4%
 Number of Vehicles > 30 MPH : 1103
 Percent of Vehicles > 30 MPH : 13.0%

Grand Total	2507	2762	5386	3727	1157	713	224	46	5	0	1	0	0	0	16528
--------------------	-------------	-------------	-------------	-------------	-------------	------------	------------	-----------	----------	----------	----------	----------	----------	----------	--------------

Overall

15th Percentile : 9 MPH
 50th Percentile : 21 MPH
 85th Percentile : 29 MPH
 95th Percentile : 35 MPH

Mean Speed(Average) : 21 MPH
 10 MPH Pace Speed : 19-28 MPH
 Number in Pace : 7243
 Percent in Pace : 43.8%
 Number of Vehicles > 30 MPH : 2037
 Percent of Vehicles > 30 MPH : 12.3%

Old Colony Planning Council
70 School Street
Brockton, MA 02301
(508) 583-1833
www.ocpcrpa.org

Community: Avon
 Com#_UR/FC: 18_U3
 Recorder #: Jamar #6
 Layout: L6 Basic (2')

Station ID:
 Site Code: 18
 Date Start: 20-Sep-11
 Date End: 21-Sep-11
 E Main St (28), south of E Spring St

NB, SB

Start Time	1	16	21	26	31	36	41	46	51	56	61	66	71	76	Total
	15	20	25	30	35	40	45	50	55	60	65	70	75	999	
09/20/1															
1	0	5	28	27	17	26	7	5	2	0	0	0	0	0	117
01:00	0	4	14	11	10	16	7	0	0	0	0	0	0	0	62
02:00	0	0	12	15	10	9	8	1	1	0	1	0	0	0	57
03:00	0	1	7	7	5	7	10	1	1	0	0	0	0	0	39
04:00	0	4	36	47	17	20	9	5	1	0	0	0	0	0	139
05:00	7	17	121	106	47	47	35	5	3	0	0	0	0	0	388
06:00	25	51	242	264	139	123	61	19	4	1	0	0	0	0	929
07:00	106	143	353	436	167	122	37	11	1	0	0	0	0	0	1376
08:00	124	139	355	355	149	96	17	1	1	0	0	0	0	0	1237
09:00	84	131	271	231	132	82	22	2	0	0	0	0	0	0	955
10:00	84	122	247	225	114	58	17	2	1	0	0	0	0	0	870
11:00	113	162	276	228	92	61	9	0	0	0	0	0	0	0	941
12 PM	146	159	348	248	115	48	2	0	1	0	0	0	0	0	1067
13:00	141	181	322	225	131	60	10	0	0	0	0	0	0	0	1070
14:00	169	197	357	241	145	45	7	0	0	0	0	0	0	0	1161
15:00	227	212	410	244	113	43	5	2	0	0	0	0	0	0	1256
16:00	183	243	400	284	138	63	14	3	0	0	0	0	0	0	1328
17:00	159	177	449	359	129	63	17	0	1	0	0	0	0	0	1354
18:00	71	134	390	280	120	83	13	0	0	0	0	0	0	0	1091
19:00	33	86	265	208	108	63	20	2	0	0	0	0	0	0	785
20:00	9	51	162	170	106	79	18	1	0	0	0	0	0	0	586
21:00	9	13	111	130	110	67	25	5	0	0	0	0	0	0	470
22:00	2	10	96	92	53	43	25	7	0	0	0	0	0	0	328
23:00	0	11	52	64	29	40	12	5	2	0	0	0	0	0	215
Total	1692	2253	5324	4497	2196	1364	407	77	19	1	1	0	0	0	17831

Daily

15th Percentile : 12 MPH
 50th Percentile : 23 MPH
 85th Percentile : 32 MPH
 95th Percentile : 38 MPH

Mean Speed(Average) : 23 MPH
 10 MPH Pace Speed : 21-30 MPH
 Number in Pace : 8056
 Percent in Pace : 45.2%
 Number of Vehicles > 30 MPH : 3811
 Percent of Vehicles > 30 MPH : 21.4%

Old Colony Planning Council
70 School Street
Brockton, MA 02301
(508) 583-1833
www.ocpcrpa.org

Community: Avon
 Com#_UR/FC: 18_U3
 Recorder #: Jamar #6
 Layout: L6 Basic (2')

Station ID:
 Site Code: 18
 Date Start: 20-Sep-11
 Date End: 21-Sep-11
 E Main St (28), south of E Spring St

NB, SB

Start Time	1	16	21	26	31	36	41	46	51	56	61	66	71	76	Total
	15	20	25	30	35	40	45	50	55	60	65	70	75	999	
09/21/11															
1	1	3	28	32	19	24	14	5	1	0	0	0	0	0	127
01:00	1	3	14	13	16	10	9	2	0	0	0	0	0	0	68
02:00	1	3	8	10	13	11	4	1	0	0	0	0	0	0	51
03:00	4	0	14	12	8	8	5	2	0	0	0	0	0	0	53
04:00	0	8	30	43	16	19	13	6	1	0	0	0	0	0	136
05:00	6	10	111	113	49	49	20	14	1	0	0	0	0	0	373
06:00	29	52	227	279	150	127	81	21	4	0	0	0	0	0	970
07:00	148	92	291	432	201	149	60	14	2	0	0	0	0	0	1389
08:00	110	128	324	424	152	104	41	6	0	0	0	0	0	0	1289
09:00	70	92	244	304	132	81	29	4	1	0	0	0	0	0	957
10:00	95	98	235	278	142	76	29	5	0	0	0	0	0	0	958
11:00	92	143	256	264	136	57	27	3	0	0	0	0	0	0	978
12 PM	130	147	315	263	167	94	19	4	0	0	0	0	0	0	1139
13:00	118	113	328	270	166	101	13	2	0	0	0	0	0	0	1111
14:00	138	163	330	257	132	72	23	6	0	0	0	0	0	0	1121
15:00	194	202	374	285	146	62	18	3	0	0	0	0	0	0	1284
16:00	178	213	435	339	133	64	15	5	0	0	0	0	0	0	1382
17:00	218	236	456	299	137	74	16	1	1	0	0	0	0	0	1438
18:00	105	129	369	282	165	80	24	1	2	0	0	0	0	0	1157
19:00	52	106	286	255	132	91	16	4	1	0	0	0	0	0	943
20:00	30	63	203	158	89	58	15	5	0	0	0	0	0	0	621
21:00	4	31	126	138	89	66	22	3	1	0	0	0	0	0	480
22:00	4	18	91	87	50	46	16	3	1	0	0	0	0	0	316
23:00	2	8	55	52	32	42	16	3	2	0	0	0	0	0	212
Total	1730	2061	5150	4889	2472	1565	545	123	18	0	0	0	0	0	18553

Daily

15th Percentile : 12 MPH
 50th Percentile : 24 MPH
 85th Percentile : 33 MPH
 95th Percentile : 38 MPH

Mean Speed(Average) : 24 MPH
 10 MPH Pace Speed : 21-30 MPH
 Number in Pace : 8298
 Percent in Pace : 44.7%
 Number of Vehicles > 30 MPH : 4436
 Percent of Vehicles > 30 MPH : 23.9%

Grand Total	3422	4314	10474	9386	4668	2929	952	200	37	1	1	0	0	0	36384
--------------------	-------------	-------------	--------------	-------------	-------------	-------------	------------	------------	-----------	----------	----------	----------	----------	----------	--------------

Overall

15th Percentile : 12 MPH
 50th Percentile : 23 MPH
 85th Percentile : 32 MPH
 95th Percentile : 38 MPH

Mean Speed(Average) : 24 MPH
 10 MPH Pace Speed : 21-30 MPH
 Number in Pace : 16355
 Percent in Pace : 45.0%
 Number of Vehicles > 30 MPH : 8245
 Percent of Vehicles > 30 MPH : 22.7%

Old Colony Planning Council
70 School Street
Brockton, MA 02301
(508) 583-1833
www.ocpcrpa.org

Community: Avon
 Com#_UR/FC: 18_U3
 Recorder #: Jamar #6
 Layout: L6 Basic (2')

Station ID:
 Site Code: 18
 Date Start: 20-Sep-11
 Date End: 21-Sep-11
 E Main St (28), south of E Spring St

NB

Start Time	Bikes	Cars & Trailers	2 Axle Long	Buses	2 Axle 6 Tire	3 Axle Single	4 Axle Single	<5 Axl Double	5 Axle Double	>6 Axl Double	<6 Axl Multi	6 Axle Multi	>6 Axl Multi	Total	Truck Total
09/20/11	0	47	5	1	1	0	0	0	1	0	0	0	0	55	3
01:00	0	28	5	0	1	0	0	0	0	0	0	0	0	34	1
02:00	0	30	3	0	1	0	0	0	0	0	0	0	0	34	1
03:00	0	20	3	0	0	0	0	0	0	0	0	0	0	23	0
04:00	0	55	9	1	2	2	0	0	0	0	0	0	0	69	5
05:00	1	172	32	5	6	4	0	0	0	0	0	0	0	220	15
06:00	0	439	95	6	15	3	0	3	3	1	0	0	0	565	31
07:00	3	656	140	9	11	5	0	9	6	0	0	0	0	839	40
08:00	4	558	112	6	16	10	0	3	6	1	0	0	2	718	44
09:00	2	362	87	10	16	4	0	10	6	1	0	0	0	498	47
10:00	3	296	115	6	17	5	0	5	2	0	0	0	0	449	35
11:00	0	348	106	6	13	3	0	8	4	0	0	0	0	488	34
12 PM	4	414	96	4	17	2	0	7	11	0	0	0	1	556	42
13:00	3	409	104	7	17	7	1	8	4	1	0	0	0	561	45
14:00	3	463	110	14	25	3	1	9	8	1	0	1	2	640	64
15:00	1	498	113	8	22	8	0	10	6	1	0	1	3	671	59
16:00	2	543	152	11	17	3	0	13	6	2	0	0	1	750	53
17:00	3	559	116	6	11	3	0	17	1	2	0	0	0	718	40
18:00	5	459	96	1	7	3	0	5	2	1	1	2	0	582	22
19:00	0	343	65	4	4	1	0	3	0	0	1	0	0	421	13
20:00	0	285	37	0	5	1	0	0	0	0	0	0	0	328	6
21:00	0	227	33	0	0	0	0	2	0	0	0	0	0	262	2
22:00	0	146	26	1	0	0	0	0	1	0	0	0	0	174	2
23:00	0	80	23	0	0	0	0	0	0	0	0	0	0	103	0
Total	34	7437	1683	106	224	67	2	112	67	11	2	4	9	9758	604
Percent	0.3%	76.2%	17.2%	1.1%	2.3%	0.7%	0.0%	1.1%	0.7%	0.1%	0.0%	0.0%	0.1%		6.2%
AM Peak	08:00	07:00	07:00	09:00	10:00	08:00		09:00	07:00	06:00			08:00	07:00	09:00
Vol.	4	656	140	10	17	10		10	6	1			2	839	47
PM Peak	18:00	17:00	16:00	14:00	14:00	15:00	13:00	17:00	12:00	16:00	18:00	18:00	15:00	16:00	14:00
Vol.	5	559	152	14	25	8	1	17	11	2	1	2	3	750	64

Old Colony Planning Council
70 School Street
Brockton, MA 02301
(508) 583-1833
www.ocpcrpa.org

Community: Avon
 Com#_UR/FC: 18_U3
 Recorder #: Jamar #6
 Layout: L6 Basic (2')

Station ID:
 Site Code: 18
 Date Start: 20-Sep-11
 Date End: 21-Sep-11
 E Main St (28), south of E Spring St

NB	Start Time	Bikes	Cars & Trailers	2 Axle Long	Buses	2 Axle 6 Tire	3 Axle Single	4 Axle Single	<5 Axl Double	5 Axle Double	>6 Axl Double	<6 Axl Multi	6 Axle Multi	>6 Axl Multi	Total	Truck Total
	09/21/11	0	55	5	1	1	0	0	0	0	0	0	0	0	62	2
	01:00	0	31	0	0	0	0	0	0	0	0	0	0	0	31	0
	02:00	1	20	3	0	1	1	0	0	0	0	0	0	0	26	2
	03:00	2	22	5	0	0	0	0	1	0	0	0	0	0	30	1
	04:00	0	56	7	0	2	4	0	1	0	0	0	0	0	70	7
	05:00	0	159	32	5	3	1	0	0	1	0	0	0	0	201	10
	06:00	4	488	84	5	8	6	1	6	0	2	2	0	0	606	30
	07:00	10	628	139	7	18	7	0	11	5	2	0	0	1	828	51
	08:00	4	573	115	3	15	10	0	8	3	0	0	0	0	731	39
	09:00	2	353	95	7	23	4	0	8	4	0	0	1	0	497	47
	10:00	4	368	90	3	18	4	0	3	6	1	0	0	0	497	35
	11:00	6	346	104	6	23	5	0	6	11	0	0	1	1	509	53
	12 PM	9	432	108	4	14	5	1	7	5	0	0	1	0	586	37
	13:00	6	431	99	8	21	6	0	6	5	0	0	0	0	582	46
	14:00	2	415	122	4	20	5	0	11	10	1	1	0	0	591	52
	15:00	5	476	134	10	19	6	1	18	9	1	0	0	0	679	64
	16:00	4	548	158	14	22	2	0	14	6	2	1	0	0	771	61
	17:00	4	605	139	7	10	2	0	9	6	4	0	0	0	786	38
	18:00	7	521	88	4	9	4	0	9	1	1	0	0	0	644	28
	19:00	3	403	81	3	5	2	0	1	2	0	1	0	0	501	14
	20:00	3	288	47	0	2	1	0	1	0	0	0	0	0	342	4
	21:00	0	210	35	1	2	1	0	0	0	0	0	0	0	249	4
	22:00	0	132	23	1	2	0	0	0	1	0	0	0	0	159	4
	23:00	0	77	15	0	1	0	0	0	0	0	0	0	0	93	1
	Total	76	7637	1728	93	239	76	3	120	75	14	5	3	2	10071	630
	Percent	0.8%	75.8%	17.2%	0.9%	2.4%	0.8%	0.0%	1.2%	0.7%	0.1%	0.0%	0.0%	0.0%		6.3%
	AM Peak	07:00	07:00	07:00	07:00	09:00	08:00	06:00	07:00	11:00	06:00	06:00	09:00	07:00	07:00	11:00
	Vol.	10	628	139	7	23	10	1	11	11	2	2	1	1	828	53
	PM Peak	12:00	17:00	16:00	16:00	16:00	13:00	12:00	15:00	14:00	17:00	14:00	12:00		17:00	15:00
	Vol.	9	605	158	14	22	6	1	18	10	4	1	1		786	64
	Grand Total	110	15074	3411	199	463	143	5	232	142	25	7	7	11	19829	1234
	Percent	0.6%	76.0%	17.2%	1.0%	2.3%	0.7%	0.0%	1.2%	0.7%	0.1%	0.0%	0.0%	0.1%		6.2%

Old Colony Planning Council
70 School Street
Brockton, MA 02301
(508) 583-1833
www.ocpcrpa.org

Community: Avon
 Com#_UR/FC: 18_U3
 Recorder #: Jamar #6
 Layout: L6 Basic (2')

Station ID:
 Site Code: 18
 Date Start: 20-Sep-11
 Date End: 21-Sep-11
 E Main St (28), south of E Spring St

SB

Start Time	Bikes	Cars & Trailers	2 Axle Long	Buses	2 Axle 6 Tire	3 Axle Single	4 Axle Single	<5 Axl Double	5 Axle Double	>6 Axl Double	<6 Axl Multi	6 Axle Multi	>6 Axl Multi	Total	Truck Total
09/20/11	1	46	11	1	3	0	0	0	0	0	0	0	0	62	4
01:00	0	20	6	1	0	1	0	0	0	0	0	0	0	28	2
02:00	0	14	9	0	0	0	0	0	0	0	0	0	0	23	0
03:00	0	12	3	0	1	0	0	0	0	0	0	0	0	16	1
04:00	0	45	21	0	3	1	0	0	0	0	0	0	0	70	4
05:00	2	103	39	4	13	4	0	0	3	0	0	0	0	168	24
06:00	0	250	85	6	18	1	0	0	2	1	0	0	0	363	28
07:00	6	388	104	9	11	4	0	4	3	1	0	0	1	531	33
08:00	7	357	105	15	21	1	1	5	4	0	0	0	0	516	47
09:00	4	310	96	5	21	5	1	6	8	1	0	0	0	457	47
10:00	1	300	90	5	16	2	0	2	3	0	0	0	0	419	28
11:00	3	329	85	7	17	2	0	1	3	1	0	0	2	450	33
12 PM	6	361	103	7	16	6	0	5	4	0	0	0	0	508	38
13:00	5	355	97	5	27	2	1	5	5	1	1	0	0	504	47
14:00	4	369	97	5	28	7	0	4	4	1	0	0	0	519	49
15:00	5	430	108	7	17	5	0	5	4	0	0	0	0	581	38
16:00	8	431	109	6	15	2	0	3	1	0	0	0	0	575	27
17:00	3	505	111	3	8	2	0	3	0	0	0	0	0	635	16
18:00	2	393	87	3	14	2	1	4	0	0	0	0	0	506	24
19:00	0	287	58	1	11	4	0	1	0	0	0	0	0	362	17
20:00	0	215	46	0	6	0	0	0	0	0	0	0	0	267	6
21:00	0	157	44	1	4	0	0	0	0	0	0	0	0	206	5
22:00	0	123	26	0	3	1	0	0	1	0	0	0	0	154	5
23:00	1	89	16	0	5	1	0	0	0	0	0	0	0	112	6
Total	58	5889	1556	91	278	53	4	48	45	6	1	0	3	8032	529
Percent	0.7%	73.3%	19.4%	1.1%	3.5%	0.7%	0.0%	0.6%	0.6%	0.1%	0.0%	0.0%	0.0%		6.6%
AM Peak	08:00	07:00	08:00	08:00	08:00	09:00	08:00	09:00	09:00	06:00			11:00	07:00	08:00
Vol.	7	388	105	15	21	5	1	6	8	1			2	531	47
PM Peak	16:00	17:00	17:00	12:00	14:00	14:00	13:00	12:00	13:00	13:00	13:00			17:00	14:00
Vol.	8	505	111	7	28	7	1	5	5	1	1			635	49

Old Colony Planning Council
70 School Street
Brockton, MA 02301
(508) 583-1833
www.ocpcrpa.org

Community: Avon
 Com#_UR/FC: 18_U3
 Recorder #: Jamar #6
 Layout: L6 Basic (2')

Station ID:
 Site Code: 18
 Date Start: 20-Sep-11
 Date End: 21-Sep-11
 E Main St (28), south of E Spring St

SB

Start Time	Bikes	Cars & Trailers	2 Axle Long	Buses	2 Axle 6 Tire	3 Axle Single	4 Axle Single	<5 Axl Double	5 Axle Double	>6 Axl Double	<6 Axl Multi	6 Axle Multi	>6 Axl Multi	Total	Truck Total
09/21/11	1	49	13	1	1	0	0	0	0	0	0	0	0	65	2
01:00	0	31	5	0	0	1	0	0	0	0	0	0	0	37	1
02:00	0	13	12	0	0	0	0	0	0	0	0	0	0	25	0
03:00	0	15	4	1	0	1	0	0	2	0	0	0	0	23	4
04:00	0	45	18	0	3	0	0	0	0	0	0	0	0	66	3
05:00	1	116	42	2	8	0	0	0	3	0	0	0	0	172	13
06:00	1	252	75	7	19	1	0	4	5	0	0	0	0	364	36
07:00	6	406	113	11	15	1	0	3	3	0	0	0	0	558	33
08:00	9	366	119	13	28	5	0	5	8	0	0	0	0	553	59
09:00	5	324	89	2	24	3	0	5	5	0	0	0	0	457	39
10:00	3	320	103	3	16	6	0	1	4	0	0	1	1	458	32
11:00	5	335	90	2	19	4	0	2	9	1	0	0	0	467	37
12 PM	7	392	101	8	18	8	0	3	11	0	0	0	0	548	48
13:00	3	399	92	7	15	7	0	2	1	0	0	0	0	526	32
14:00	10	371	108	4	19	3	0	5	6	0	0	0	0	526	37
15:00	12	427	121	5	26	2	0	3	3	1	0	0	0	600	40
16:00	4	461	103	1	27	5	0	2	3	0	0	0	0	606	38
17:00	7	500	104	4	21	4	0	5	0	1	0	0	0	646	35
18:00	3	401	91	1	13	0	0	3	0	0	0	0	0	512	17
19:00	1	345	81	3	5	2	0	3	0	0	0	0	0	440	13
20:00	1	224	47	0	5	0	0	1	0	0	0	0	0	278	6
21:00	3	182	42	1	2	0	0	1	0	0	0	0	0	231	4
22:00	1	129	18	0	6	2	0	0	1	0	0	0	0	157	9
23:00	0	100	18	0	0	1	0	0	0	0	0	0	0	119	1
Total	83	6203	1609	76	290	56	0	48	64	3	0	1	1	8434	539
Percent	1.0%	73.5%	19.1%	0.9%	3.4%	0.7%	0.0%	0.6%	0.8%	0.0%	0.0%	0.0%	0.0%		6.4%
AM Peak	08:00	07:00	08:00	08:00	08:00	10:00		08:00	11:00	11:00		10:00	10:00	07:00	08:00
Vol.	9	406	119	13	28	6		5	9	1		1	1	558	59
PM Peak	15:00	17:00	15:00	12:00	16:00	12:00		14:00	12:00	15:00				17:00	12:00
Vol.	12	500	121	8	27	8		5	11	1				646	48
Grand Total	141	12092	3165	167	568	109	4	96	109	9	1	1	4	16466	1068
Percent	0.9%	73.4%	19.2%	1.0%	3.4%	0.7%	0.0%	0.6%	0.7%	0.1%	0.0%	0.0%	0.0%		6.5%

Old Colony Planning Council
70 School Street
Brockton, MA 02301
(508) 583-1833
www.ocpcrpa.org

Community: Avon
 Com#_UR/FC: 18_U3
 Recorder #: Jamar #6
 Layout: L6 Basic (2')

Station ID:
 Site Code: 18
 Date Start: 20-Sep-11
 Date End: 21-Sep-11
 E Main St (28), south of E Spring St

NB, SB																		
Start Time	Bikes	Cars & Trailers	2 Axle Long	Buses	2 Axle 6 Tire	3 Axle Single	4 Axle Single	<5 Axl Double	5 Axle Double	>6 Axl Double	<6 Axl Multi	6 Axle Multi	>6 Axl Multi	Total	Truck Total			
09/20/11	1	93	16	2	4	0	0	0	1	0	0	0	0	117	7			
01:00	0	48	11	1	1	1	0	0	0	0	0	0	0	62	3			
02:00	0	44	12	0	1	0	0	0	0	0	0	0	0	57	1			
03:00	0	32	6	0	1	0	0	0	0	0	0	0	0	39	1			
04:00	0	100	30	1	5	3	0	0	0	0	0	0	0	139	9			
05:00	3	275	71	9	19	8	0	0	3	0	0	0	0	388	39			
06:00	0	689	180	12	33	4	0	3	5	2	0	0	0	928	59			
07:00	9	1044	244	18	22	9	0	13	9	1	0	0	1	1370	73			
08:00	11	915	217	21	37	11	1	8	10	1	0	0	2	1234	91			
09:00	6	672	183	15	37	9	1	16	14	2	0	0	0	955	94			
10:00	4	596	205	11	33	7	0	7	5	0	0	0	0	868	63			
11:00	3	677	191	13	30	5	0	9	7	1	0	0	2	938	67			
12 PM	10	775	199	11	33	8	0	12	15	0	0	0	1	1064	80			
13:00	8	764	201	12	44	9	2	13	9	2	1	0	0	1065	92			
14:00	7	832	207	19	53	10	1	13	12	2	0	1	2	1159	113			
15:00	6	928	221	15	39	13	0	15	10	1	0	1	3	1252	97			
16:00	10	974	261	17	32	5	0	16	7	2	0	0	1	1325	80			
17:00	6	1064	227	9	19	5	0	20	1	2	0	0	0	1353	56			
18:00	7	852	183	4	21	5	1	9	2	1	1	2	0	1088	46			
19:00	0	630	123	5	15	5	0	4	0	0	1	0	0	783	30			
20:00	0	500	83	0	11	1	0	0	0	0	0	0	0	595	12			
21:00	0	384	77	1	4	0	0	2	0	0	0	0	0	468	7			
22:00	0	269	52	1	3	1	0	0	2	0	0	0	0	328	7			
23:00	1	169	39	0	5	1	0	0	0	0	0	0	0	215	6			
Total	92	13326	3239	197	502	120	6	160	112	17	3	4	12	17790	1133			
Percent	0.5%	74.9%	18.2%	1.1%	2.8%	0.7%	0.0%	0.9%	0.6%	0.1%	0.0%	0.0%	0.1%		6.4%			
AM Peak	08:00	07:00	07:00	08:00	08:00	08:00	08:00	09:00	09:00	06:00			08:00	07:00	09:00			
Vol.	11	1044	244	21	37	11	1	16	14	2			2	1370	94			
PM Peak	12:00	17:00	16:00	14:00	14:00	15:00	13:00	17:00	12:00	13:00	13:00	18:00	15:00	17:00	14:00			
Vol.	10	1064	261	19	53	13	2	20	15	2	1	2	3	1353	113			

Old Colony Planning Council
70 School Street
Brockton, MA 02301
(508) 583-1833
www.ocpcrpa.org

Community: Avon
 Com#_UR/FC: 18_U3
 Recorder #: Jamar #6
 Layout: L6 Basic (2')

Station ID:
 Site Code: 18
 Date Start: 20-Sep-11
 Date End: 21-Sep-11
 E Main St (28), south of E Spring St

NB, SB	Start Time	Bikes	Cars & Trailers	2 Axle Long	Buses	2 Axle 6 Tire	3 Axle Single	4 Axle Single	<5 Axl Double	5 Axle Double	>6 Axl Double	<6 Axl Multi	6 Axle Multi	>6 Axl Multi	Total	Truck Total
	09/21/11	1	104	18	2	2	0	0	0	0	0	0	0	0	127	4
	01:00	0	62	5	0	0	1	0	0	0	0	0	0	0	68	1
	02:00	1	33	15	0	1	1	0	0	0	0	0	0	0	51	2
	03:00	2	37	9	1	0	1	0	1	2	0	0	0	0	53	5
	04:00	0	101	25	0	5	4	0	1	0	0	0	0	0	136	10
	05:00	1	275	74	7	11	1	0	0	4	0	0	0	0	373	23
	06:00	5	740	159	12	27	7	1	10	5	2	2	0	0	970	66
	07:00	16	1034	252	18	33	8	0	14	8	2	0	0	1	1386	84
	08:00	13	939	234	16	43	15	0	13	11	0	0	0	0	1284	98
	09:00	7	677	184	9	47	7	0	13	9	0	0	1	0	954	86
	10:00	7	688	193	6	34	10	0	4	10	1	0	1	1	955	67
	11:00	11	681	194	8	42	9	0	8	20	1	0	1	1	976	90
	12 PM	16	824	209	12	32	13	1	10	16	0	0	1	0	1134	85
	13:00	9	830	191	15	36	13	0	8	6	0	0	0	0	1108	78
	14:00	12	786	230	8	39	8	0	16	16	1	1	0	0	1117	89
	15:00	17	903	255	15	45	8	1	21	12	2	0	0	0	1279	104
	16:00	8	1009	261	15	49	7	0	16	9	2	1	0	0	1377	99
	17:00	11	1105	243	11	31	6	0	14	6	5	0	0	0	1432	73
	18:00	10	922	179	5	22	4	0	12	1	1	0	0	0	1156	45
	19:00	4	748	162	6	10	4	0	4	2	0	1	0	0	941	27
	20:00	4	512	94	0	7	1	0	2	0	0	0	0	0	620	10
	21:00	3	392	77	2	4	1	0	1	0	0	0	0	0	480	8
	22:00	1	261	41	1	8	2	0	0	2	0	0	0	0	316	13
	23:00	0	177	33	0	1	1	0	0	0	0	0	0	0	212	2
	Total	159	13840	3337	169	529	132	3	168	139	17	5	4	3	18505	1169
	Percent	0.9%	74.8%	18.0%	0.9%	2.9%	0.7%	0.0%	0.9%	0.8%	0.1%	0.0%	0.0%	0.0%		6.3%
	AM Peak	07:00	07:00	07:00	07:00	09:00	08:00	06:00	07:00	11:00	06:00	06:00	09:00	07:00	07:00	08:00
	Vol.	16	1034	252	18	47	15	1	14	20	2	2	1	1	1386	98
	PM Peak	15:00	17:00	16:00	13:00	16:00	12:00	12:00	15:00	12:00	17:00	14:00	12:00		17:00	15:00
	Vol.	17	1105	261	15	49	13	1	21	16	5	1	1		1432	104
	Grand Total	251	27166	6576	366	1031	252	9	328	251	34	8	8	15	36295	2302
	Percent	0.7%	74.8%	18.1%	1.0%	2.8%	0.7%	0.0%	0.9%	0.7%	0.1%	0.0%	0.0%	0.0%		6.3%

Old Colony Planning Council
70 School Street
Brockton, MA 02301
(508) 583-1833
www.ocpcrpa.org

Community: Avon
 Com#_UR/FC: 18_U5
 Recorder #: Jamar #14
 Layout: L6 Basic (2')

Station ID: 6239
 Site Code: 18
 Date Start: 20-Sep-11
 Date End: 21-Sep-11
 East Main St, at Brockton City Line

Start Time	19-Sep-11		Tue		Wed		Thu		Fri		Sat		Sun		Week Average	
	SB	NB	SB	NB	SB	NB	SB	NB	SB	NB	SB	NB	SB	NB	SB	NB
12:00 AM	*	*	7	7	3	3	*	*	*	*	*	*	*	*	5	5
01:00	*	*	1	4	3	1	*	*	*	*	*	*	*	*	2	2
02:00	*	*	2	1	5	2	*	*	*	*	*	*	*	*	4	2
03:00	*	*	2	1	2	3	*	*	*	*	*	*	*	*	2	2
04:00	*	*	3	12	4	14	*	*	*	*	*	*	*	*	4	13
05:00	*	*	4	24	9	27	*	*	*	*	*	*	*	*	6	26
06:00	*	*	19	61	18	68	*	*	*	*	*	*	*	*	18	64
07:00	*	*	30	82	25	73	*	*	*	*	*	*	*	*	28	78
08:00	*	*	32	57	33	59	*	*	*	*	*	*	*	*	32	58
09:00	*	*	35	52	25	44	*	*	*	*	*	*	*	*	30	48
10:00	*	*	31	38	40	43	*	*	*	*	*	*	*	*	36	40
11:00	*	*	39	46	39	52	*	*	*	*	*	*	*	*	39	49
12:00 PM	*	*	37	51	46	45	*	*	*	*	*	*	*	*	42	48
01:00	*	*	31	57	51	55	*	*	*	*	*	*	*	*	41	56
02:00	*	*	33	56	39	45	*	*	*	*	*	*	*	*	36	50
03:00	*	*	40	58	53	53	*	*	*	*	*	*	*	*	46	56
04:00	*	*	54	55	46	61	*	*	*	*	*	*	*	*	50	58
05:00	*	*	45	40	60	60	*	*	*	*	*	*	*	*	52	50
06:00	*	*	41	45	55	62	*	*	*	*	*	*	*	*	48	54
07:00	*	*	23	38	40	49	*	*	*	*	*	*	*	*	32	44
08:00	*	*	17	23	21	30	*	*	*	*	*	*	*	*	19	26
09:00	*	*	23	24	16	25	*	*	*	*	*	*	*	*	20	24
10:00	*	*	10	19	8	10	*	*	*	*	*	*	*	*	9	14
11:00	*	*	5	8	5	3	*	*	*	*	*	*	*	*	5	6
Total	0	0	564	859	646	887	0	0	0	0	0	0	0	0	606	873
Day	0	0	1423		1533		0	0	0	0	0	0	0	0	1479	
AM Peak			11:00	07:00	10:00	07:00									11:00	07:00
Vol.			39	82	40	73									39	78
PM Peak			16:00	15:00	17:00	18:00									17:00	16:00
Vol.			54	58	60	62									52	58
Comb. Total	0	0	1423		1533		0	0	0	0	0	0	0	0	1479	

Old Colony Planning Council
70 School Street
Brockton, MA 02301
(508) 583-1833
www.ocpcrpa.org

Community: Avon
 Com#_UR/FC: 18_U5
 Recorder #: Jamar #14
 Layout: L6 Basic (2')

Station ID: 6239
 Site Code: 18
 Date Start: 20-Sep-11
 Date End: 21-Sep-11
 East Main St, at Brockton City Line

Start Time	20-Sep-11 Tue		SB		NB		Combined		21-Sep-11 Wed		SB		NB		Combined	
	A.M.	P.M.	A.M.	P.M.	A.M.	P.M.	A.M.	P.M.	A.M.	P.M.	A.M.	P.M.	A.M.	P.M.	A.M.	P.M.
12:00	3	5	2	11	5	16	2	11	0	15	2	26				
12:15	1	10	2	17	3	27	0	13	0	9	0	22				
12:30	3	7	1	10	4	17	0	10	1	9	1	19				
12:45	0	15	2	13	2	28	1	12	2	12	3	24				
01:00	0	5	1	11	1	16	2	16	1	14	3	30				
01:15	0	8	2	17	2	25	0	12	0	13	0	25				
01:30	1	6	0	15	1	21	1	11	0	16	1	27				
01:45	0	12	1	14	1	26	0	12	0	12	0	24				
02:00	2	9	0	14	2	23	4	3	0	13	4	16				
02:15	0	12	1	15	1	27	0	9	2	13	2	22				
02:30	0	5	0	12	0	17	0	19	0	10	0	29				
02:45	0	7	0	15	0	22	1	8	0	9	1	17				
03:00	0	8	0	18	0	26	0	14	2	9	2	23				
03:15	0	12	0	9	0	21	0	14	1	7	1	21				
03:30	1	8	0	17	1	25	1	16	0	17	1	33				
03:45	1	12	1	14	2	26	1	9	0	20	1	29				
04:00	1	9	2	12	3	21	1	11	2	16	3	27				
04:15	0	15	3	13	3	28	0	10	4	15	4	25				
04:30	0	17	3	15	3	32	0	16	4	17	4	33				
04:45	2	13	4	15	6	28	3	9	4	13	7	22				
05:00	1	13	5	8	6	21	1	14	4	19	5	33				
05:15	2	11	7	12	9	23	3	22	10	12	13	34				
05:30	1	12	7	10	8	22	4	14	9	12	13	26				
05:45	0	9	5	10	5	19	1	10	4	17	5	27				
06:00	2	13	9	9	11	22	2	17	8	18	10	35				
06:15	5	11	10	9	15	20	6	12	10	17	16	29				
06:30	3	8	23	14	26	22	2	13	22	17	24	30				
06:45	9	9	19	13	28	22	8	13	28	10	36	23				
07:00	7	8	20	15	27	23	4	7	8	14	12	21				
07:15	8	6	16	9	24	15	5	10	24	9	29	19				
07:30	6	4	21	12	27	16	5	10	16	13	21	23				
07:45	9	5	25	2	34	7	11	13	25	13	36	26				
08:00	3	2	19	2	22	4	5	10	20	10	25	20				
08:15	11	4	16	10	27	14	7	1	15	6	22	7				
08:30	9	4	8	8	17	12	8	7	15	6	23	13				
08:45	9	7	14	3	23	10	13	3	9	8	22	11				
09:00	10	5	13	4	23	9	7	5	11	7	18	12				
09:15	5	6	10	8	15	14	5	2	10	8	15	10				
09:30	6	8	12	7	18	15	9	2	7	4	16	6				
09:45	14	4	17	5	31	9	4	7	16	6	20	13				
10:00	9	4	12	6	21	10	13	5	9	3	22	8				
10:15	3	3	11	4	14	7	1	1	15	1	16	2				
10:30	11	0	10	4	21	4	16	2	13	3	29	5				
10:45	8	3	5	5	13	8	10	0	6	3	16	3				
11:00	9	0	10	2	19	2	5	2	14	0	19	2				
11:15	9	1	15	2	24	3	13	1	9	1	22	2				
11:30	9	2	10	2	19	4	10	1	14	1	24	2				
11:45	12	2	11	2	23	4	11	1	15	1	26	2				
Total	205	359	385	474	590	833	206	440	389	498	595	938				
Day Total	564		859		1423		646		887		1533					
% Total	14.4%	25.2%	27.1%	33.3%			13.4%	28.7%	25.4%	32.5%						
Peak	08:15	04:15	07:00	01:15	07:00	04:00	10:30	05:15	07:15	05:45	07:15	04:30				
Vol.	39	58	82	60	112	109	44	63	85	69	111	122				
P.H.F.	0.886	0.853	0.820	0.882	0.824	0.852	0.688	0.716	0.759	0.863	0.771	0.897				

Old Colony Planning Council
70 School Street
Brockton, MA 02301
(508) 583-1833
www.ocpcrpa.org

Community: Avon
 Com#_UR/FC: 18_U5
 Recorder #: Jamar #14
 Layout: L6 Basic (2')

Station ID: 6239
 Site Code: 18
 Date Start: 20-Sep-11
 Date End: 21-Sep-11
 East Main St, at Brockton City Line

Start Time	19-Sep-11 Mon	20-Sep-11 Tue	21-Sep-11 Wed	22-Sep-11 Thu	23-Sep-11 Fri	24-Sep-11 Sat	25-Sep-11 Sun	Week Average
12:00 AM	*	14	6	*	*	*	*	10
01:00	*	5	4	*	*	*	*	4
02:00	*	3	7	*	*	*	*	5
03:00	*	3	5	*	*	*	*	4
04:00	*	15	18	*	*	*	*	16
05:00	*	28	36	*	*	*	*	32
06:00	*	80	86	*	*	*	*	83
07:00	*	112	98	*	*	*	*	105
08:00	*	89	92	*	*	*	*	90
09:00	*	87	69	*	*	*	*	78
10:00	*	69	83	*	*	*	*	76
11:00	*	85	91	*	*	*	*	88
12:00 PM	*	88	91	*	*	*	*	90
01:00	*	88	106	*	*	*	*	97
02:00	*	89	84	*	*	*	*	86
03:00	*	98	106	*	*	*	*	102
04:00	*	109	107	*	*	*	*	108
05:00	*	85	120	*	*	*	*	102
06:00	*	86	117	*	*	*	*	102
07:00	*	61	89	*	*	*	*	75
08:00	*	40	51	*	*	*	*	46
09:00	*	47	41	*	*	*	*	44
10:00	*	29	18	*	*	*	*	24
11:00	*	13	8	*	*	*	*	10
Total	0	1423	1533	0	0	0	0	1477
Percentage	0.0%	96.3%	103.8%	0.0%	0.0%	0.0%	0.0%	
AM Peak		07:00	07:00					07:00
Vol.		112	98					105
PM Peak		16:00	17:00					16:00
Vol.		109	120					108

Old Colony Planning Council
70 School Street
Brockton, MA 02301
(508) 583-1833
www.ocpcrpa.org

Community: Avon
 Com#_UR/FC: 18_U5
 Recorder #: Jamar #14
 Layout: L6 Basic (2')

Station ID: 6239
 Site Code: 18
 Date Start: 20-Sep-11
 Date End: 21-Sep-11
 East Main St, at Brockton City Line

SB

Start Time	1	16	21	26	31	36	41	46	51	56	61	66	71	76	Total
	15	20	25	30	35	40	45	50	55	60	65	70	75	999	
09/20/1															
1	0	1	2	1	0	1	2	0	0	0	0	0	0	0	7
01:00	0	0	0	0	0	1	0	0	0	0	0	0	0	0	1
02:00	0	0	1	1	0	0	0	0	0	0	0	0	0	0	2
03:00	0	0	1	0	1	0	0	0	0	0	0	0	0	0	2
04:00	0	2	0	0	0	1	0	0	0	0	0	0	0	0	3
05:00	1	2	0	0	1	0	0	0	0	0	0	0	0	0	4
06:00	0	0	3	8	3	2	3	0	0	0	0	0	0	0	19
07:00	0	2	3	10	10	5	0	0	0	0	0	0	0	0	30
08:00	1	1	7	6	14	1	2	0	0	0	0	0	0	0	32
09:00	2	1	6	12	9	4	1	0	0	0	0	0	0	0	35
10:00	1	1	4	7	10	6	2	0	0	0	0	0	0	0	31
11:00	1	2	6	11	15	3	1	0	0	0	0	0	0	0	39
12 PM	0	1	7	17	7	5	0	0	0	0	0	0	0	0	37
13:00	0	2	6	10	6	7	0	0	0	0	0	0	0	0	31
14:00	0	0	4	12	12	3	2	0	0	0	0	0	0	0	33
15:00	0	2	4	17	14	1	2	0	0	0	0	0	0	0	40
16:00	0	1	5	15	22	9	2	0	0	0	0	0	0	0	54
17:00	3	0	4	11	15	9	2	1	0	0	0	0	0	0	45
18:00	0	3	3	12	12	8	2	1	0	0	0	0	0	0	41
19:00	0	1	1	6	12	3	0	0	0	0	0	0	0	0	23
20:00	0	1	3	6	6	0	1	0	0	0	0	0	0	0	17
21:00	0	2	2	6	10	3	0	0	0	0	0	0	0	0	23
22:00	0	0	0	2	4	1	2	1	0	0	0	0	0	0	10
23:00	0	0	1	2	1	1	0	0	0	0	0	0	0	0	5
Total	9	25	73	172	184	74	24	3	0	0	0	0	0	0	564

Daily

15th Percentile :	22 MPH
50th Percentile :	29 MPH
85th Percentile :	36 MPH
95th Percentile :	40 MPH
Mean Speed(Average) :	30 MPH
10 MPH Pace Speed :	26-35 MPH
Number in Pace :	320
Percent in Pace :	56.7%
Number of Vehicles > 30 MPH :	274
Percent of Vehicles > 30 MPH :	48.6%

Old Colony Planning Council
70 School Street
Brockton, MA 02301
(508) 583-1833
www.ocpcrpa.org

Community: Avon
 Com#_UR/FC: 18_U5
 Recorder #: Jamar #14
 Layout: L6 Basic (2')

Station ID: 6239
 Site Code: 18
 Date Start: 20-Sep-11
 Date End: 21-Sep-11
 East Main St, at Brockton City Line

SB

Start Time	15	16	20	21	25	26	30	31	35	36	40	41	45	46	50	51	55	56	60	61	65	66	70	71	75	76	999	Total
09/21/11																												
1	0	0	0	0	1	1	1	1	0	0	0	0	0	0	0	0	0	0	0	0	0	0	0	0	0	0	0	3
01:00	0	0	0	0	1	1	1	1	0	0	0	0	0	0	0	0	0	0	0	0	0	0	0	0	0	0	0	3
02:00	0	0	0	2	2	1	0	0	0	0	0	0	0	0	0	0	0	0	0	0	0	0	0	0	0	0	0	5
03:00	0	0	0	0	1	1	0	0	0	0	0	0	0	0	0	0	0	0	0	0	0	0	0	0	0	0	0	2
04:00	1	0	1	1	1	0	1	0	0	0	0	0	0	0	0	0	0	0	0	0	0	0	0	0	0	0	0	4
05:00	2	3	1	1	1	2	0	0	0	0	0	0	0	0	0	0	0	0	0	0	0	0	0	0	0	0	0	9
06:00	0	1	4	7	2	3	1	0	0	0	0	0	0	0	0	0	0	0	0	0	0	0	0	0	0	0	0	18
07:00	0	0	6	7	7	4	0	1	0	0	0	0	0	0	0	0	0	0	0	0	0	0	0	0	0	0	0	25
08:00	0	1	1	10	14	6	1	0	0	0	0	0	0	0	0	0	0	0	0	0	0	0	0	0	0	0	0	33
09:00	0	1	2	7	11	2	2	0	0	0	0	0	0	0	0	0	0	0	0	0	0	0	0	0	0	0	0	25
10:00	6	0	5	13	14	2	0	0	0	0	0	0	0	0	0	0	0	0	0	0	0	0	0	0	0	0	0	40
11:00	4	8	18	9	0	0	0	0	0	0	0	0	0	0	0	0	0	0	0	0	0	0	0	0	0	0	0	39
12 PM	2	2	4	9	16	13	0	0	0	0	0	0	0	0	0	0	0	0	0	0	0	0	0	0	0	0	0	46
13:00	2	4	16	19	9	1	0	0	0	0	0	0	0	0	0	0	0	0	0	0	0	0	0	0	0	0	0	51
14:00	1	3	1	13	12	8	1	0	0	0	0	0	0	0	0	0	0	0	0	0	0	0	0	0	0	0	0	39
15:00	1	2	3	10	25	11	1	0	0	0	0	0	0	0	0	0	0	0	0	0	0	0	0	0	0	0	0	53
16:00	0	2	2	16	16	10	0	0	0	0	0	0	0	0	0	0	0	0	0	0	0	0	0	0	0	0	0	46
17:00	0	3	2	15	27	12	1	0	0	0	0	0	0	0	0	0	0	0	0	0	0	0	0	0	0	0	0	60
18:00	0	3	10	15	22	4	1	0	0	0	0	0	0	0	0	0	0	0	0	0	0	0	0	0	0	0	0	55
19:00	0	2	2	16	14	4	2	0	0	0	0	0	0	0	0	0	0	0	0	0	0	0	0	0	0	0	0	40
20:00	0	1	3	7	5	2	2	0	1	0	0	0	0	0	0	0	0	0	0	0	0	0	0	0	0	0	0	21
21:00	1	1	0	5	6	3	0	0	0	0	0	0	0	0	0	0	0	0	0	0	0	0	0	0	0	0	0	16
22:00	0	0	1	5	2	0	0	0	0	0	0	0	0	0	0	0	0	0	0	0	0	0	0	0	0	0	0	8
23:00	0	0	1	1	3	0	0	0	0	0	0	0	0	0	0	0	0	0	0	0	0	0	0	0	0	0	0	5
Total	20	37	85	191	211	88	12	1	1	0	0	0	0	0	0	0	0	0	0	0	0	0	0	0	0	0	0	646

Daily
 15th Percentile : 20 MPH
 50th Percentile : 29 MPH
 85th Percentile : 35 MPH
 95th Percentile : 38 MPH

 Mean Speed(Average) : 29 MPH
 10 MPH Pace Speed : 26-35 MPH
 Number in Pace : 356
 Percent in Pace : 55.1%
 Number of Vehicles > 30 MPH : 295
 Percent of Vehicles > 30 MPH : 45.6%

Grand Total	29	62	158	363	395	162	36	4	1	0	0	0	0	0	0	0	0	0	0	0	0	0	0	0	0	0	0	1210
--------------------	-----------	-----------	------------	------------	------------	------------	-----------	----------	----------	----------	----------	----------	----------	----------	----------	----------	----------	----------	----------	----------	----------	----------	----------	----------	----------	----------	----------	-------------

Overall
 15th Percentile : 21 MPH
 50th Percentile : 29 MPH
 85th Percentile : 35 MPH
 95th Percentile : 39 MPH

 Mean Speed(Average) : 29 MPH
 10 MPH Pace Speed : 26-35 MPH
 Number in Pace : 675
 Percent in Pace : 55.8%
 Number of Vehicles > 30 MPH : 569
 Percent of Vehicles > 30 MPH : 47.0%

Old Colony Planning Council
70 School Street
Brockton, MA 02301
(508) 583-1833
www.ocpcrpa.org

Community: Avon
 Com#_UR/FC: 18_U5
 Recorder #: Jamar #14
 Layout: L6 Basic (2')

Station ID: 6239
 Site Code: 18
 Date Start: 20-Sep-11
 Date End: 21-Sep-11
 East Main St, at Brockton City Line

NB

Start Time	15	16	20	21	25	26	30	31	35	36	40	41	45	46	50	51	55	56	60	61	65	66	70	71	75	76	999	Total
09/20/11	1	0	0	0	0	2	0	0	5	0	0	0	0	0	0	0	0	0	0	0	0	0	0	0	0	0	0	7
01:00	0	0	0	0	1	1	1	1	1	1	0	0	0	0	0	0	0	0	0	0	0	0	0	0	0	0	0	4
02:00	0	0	0	0	1	0	0	0	0	0	0	0	0	0	0	0	0	0	0	0	0	0	0	0	0	0	0	1
03:00	0	0	0	0	0	0	0	0	0	0	1	0	0	0	0	0	0	0	0	0	0	0	0	0	0	0	0	1
04:00	1	0	0	0	1	4	5	1	0	0	0	0	0	0	0	0	0	0	0	0	0	0	0	0	0	0	0	12
05:00	0	0	0	1	3	7	7	4	2	0	0	0	0	0	0	0	0	0	0	0	0	0	0	0	0	0	0	24
06:00	0	0	0	3	8	23	20	5	2	0	0	0	0	0	0	0	0	0	0	0	0	0	0	0	0	0	0	61
07:00	0	2	3	6	21	38	16	2	0	0	0	0	0	0	0	0	0	0	0	0	0	0	0	0	0	0	0	82
08:00	2	1	1	6	11	20	11	5	1	0	0	0	0	0	0	0	0	0	0	0	0	0	0	0	0	0	0	57
09:00	1	4	6	6	12	21	7	1	0	0	0	0	0	0	0	0	0	0	0	0	0	0	0	0	0	0	0	52
10:00	0	1	1	1	12	19	4	1	0	0	0	0	0	0	0	0	0	0	0	0	0	0	0	0	0	0	0	38
11:00	2	2	3	3	13	20	5	1	0	0	0	0	0	0	0	0	0	0	0	0	0	0	0	0	0	0	0	46
12 PM	0	2	6	6	14	20	8	1	0	0	0	0	0	0	0	0	0	0	0	0	0	0	0	0	0	0	0	51
13:00	2	3	2	2	10	34	6	0	0	0	0	0	0	0	0	0	0	0	0	0	0	0	0	0	0	0	0	57
14:00	2	1	4	4	13	24	10	2	0	0	0	0	0	0	0	0	0	0	0	0	0	0	0	0	0	0	0	56
15:00	0	4	5	5	23	17	7	2	0	0	0	0	0	0	0	0	0	0	0	0	0	0	0	0	0	0	0	58
16:00	0	2	5	5	14	24	7	3	0	0	0	0	0	0	0	0	0	0	0	0	0	0	0	0	0	0	0	55
17:00	0	2	2	2	12	19	4	1	0	0	0	0	0	0	0	0	0	0	0	0	0	0	0	0	0	0	0	40
18:00	0	0	4	4	15	19	7	0	0	0	0	0	0	0	0	0	0	0	0	0	0	0	0	0	0	0	0	45
19:00	0	0	3	3	11	16	7	1	0	0	0	0	0	0	0	0	0	0	0	0	0	0	0	0	0	0	0	38
20:00	0	1	2	2	11	6	2	1	0	0	0	0	0	0	0	0	0	0	0	0	0	0	0	0	0	0	0	23
21:00	0	2	4	4	2	11	4	1	0	0	0	0	0	0	0	0	0	0	0	0	0	0	0	0	0	0	0	24
22:00	1	2	1	1	2	2	7	4	0	0	0	0	0	0	0	0	0	0	0	0	0	0	0	0	0	0	0	19
23:00	1	0	1	1	3	1	1	1	0	0	0	0	0	0	0	0	0	0	0	0	0	0	0	0	0	0	0	8
Total	12	29	62	62	215	346	151	39	5	0	0	0	0	0	0	0	0	0	0	0	0	0	0	0	0	0	859	

Daily

15th Percentile : 24 MPH
 50th Percentile : 31 MPH
 85th Percentile : 37 MPH
 95th Percentile : 40 MPH

Mean Speed(Average) : 31 MPH
 10 MPH Pace Speed : 28-37 MPH
 Number in Pace : 521
 Percent in Pace : 60.7%
 Number of Vehicles > 30 MPH : 511
 Percent of Vehicles > 30 MPH : 59.5%

Old Colony Planning Council
70 School Street
Brockton, MA 02301
(508) 583-1833
www.ocpcrpa.org

Community: Avon
 Com#_UR/FC: 18_U5
 Recorder #: Jamar #14
 Layout: L6 Basic (2')

Station ID: 6239
 Site Code: 18
 Date Start: 20-Sep-11
 Date End: 21-Sep-11
 East Main St, at Brockton City Line

NB

Start Time	15	16	20	21	25	26	30	31	35	36	40	41	45	46	50	51	55	56	60	61	65	66	70	71	75	76	999	Total
09/21/11																												
1	0	0	0	1	0	1	1	0	0	0	0	0	0	0	0	0	0	0	0	0	0	0	0	0	0	0	0	3
01:00	0	0	0	0	0	0	1	0	0	0	0	0	0	0	0	0	0	0	0	0	0	0	0	0	0	0	0	1
02:00	0	0	0	1	1	0	0	0	0	0	0	0	0	0	0	0	0	0	0	0	0	0	0	0	0	0	0	2
03:00	0	0	0	1	0	1	1	0	0	0	0	0	0	0	0	0	0	0	0	0	0	0	0	0	0	0	0	3
04:00	0	0	0	0	0	6	6	1	1	0	0	0	0	0	0	0	0	0	0	0	0	0	0	0	0	0	0	14
05:00	1	0	0	0	2	13	6	4	1	0	0	0	0	0	0	0	0	0	0	0	0	0	0	0	0	0	0	27
06:00	0	0	0	1	10	27	19	8	3	0	0	0	0	0	0	0	0	0	0	0	0	0	0	0	0	0	0	68
07:00	0	2	2	15	29	19	6	0	0	0	0	0	0	0	0	0	0	0	0	0	0	0	0	0	0	0	0	73
08:00	1	0	1	12	29	13	3	0	0	0	0	0	0	0	0	0	0	0	0	0	0	0	0	0	0	0	0	59
09:00	4	2	6	11	14	7	0	0	0	0	0	0	0	0	0	0	0	0	0	0	0	0	0	0	0	0	0	44
10:00	1	6	3	6	22	3	2	0	0	0	0	0	0	0	0	0	0	0	0	0	0	0	0	0	0	0	0	43
11:00	6	5	14	20	6	1	0	0	0	0	0	0	0	0	0	0	0	0	0	0	0	0	0	0	0	0	0	52
12 PM	0	1	6	20	12	5	1	0	0	0	0	0	0	0	0	0	0	0	0	0	0	0	0	0	0	0	0	45
13:00	3	4	10	16	17	3	2	0	0	0	0	0	0	0	0	0	0	0	0	0	0	0	0	0	0	0	0	55
14:00	0	3	7	9	20	4	1	1	0	0	0	0	0	0	0	0	0	0	0	0	0	0	0	0	0	0	0	45
15:00	2	2	7	10	22	10	0	0	0	0	0	0	0	0	0	0	0	0	0	0	0	0	0	0	0	0	0	53
16:00	1	4	1	16	30	7	2	0	0	0	0	0	0	0	0	0	0	0	0	0	0	0	0	0	0	0	0	61
17:00	0	0	5	12	32	7	4	0	0	0	0	0	0	0	0	0	0	0	0	0	0	0	0	0	0	0	0	60
18:00	1	1	12	16	22	8	2	0	0	0	0	0	0	0	0	0	0	0	0	0	0	0	0	0	0	0	0	62
19:00	0	2	7	12	18	10	0	0	0	0	0	0	0	0	0	0	0	0	0	0	0	0	0	0	0	0	0	49
20:00	0	0	4	10	8	5	2	1	0	0	0	0	0	0	0	0	0	0	0	0	0	0	0	0	0	0	0	30
21:00	0	0	0	11	8	4	2	0	0	0	0	0	0	0	0	0	0	0	0	0	0	0	0	0	0	0	0	25
22:00	1	0	0	1	4	3	1	0	0	0	0	0	0	0	0	0	0	0	0	0	0	0	0	0	0	0	0	10
23:00	0	0	0	0	2	0	1	0	0	0	0	0	0	0	0	0	0	0	0	0	0	0	0	0	0	0	0	3
Total	21	32	89	210	343	143	42	7	0	0	0	0	0	0	0	0	0	0	0	0	0	0	0	0	0	0	0	887

Daily
 15th Percentile : 22 MPH
 50th Percentile : 30 MPH
 85th Percentile : 36 MPH
 95th Percentile : 40 MPH

 Mean Speed(Average) : 30 MPH
 10 MPH Pace Speed : 27-36 MPH
 Number in Pace : 508
 Percent in Pace : 57.3%
 Number of Vehicles > 30 MPH : 501
 Percent of Vehicles > 30 MPH : 56.4%

Grand Total	33	61	151	425	689	294	81	12	0	0	0	0	0	0	0	0	0	0	0	0	0	0	0	0	0	0	0	1746
--------------------	-----------	-----------	------------	------------	------------	------------	-----------	-----------	----------	----------	----------	----------	----------	----------	----------	----------	----------	----------	----------	----------	----------	----------	----------	----------	----------	----------	----------	-------------

Overall
 15th Percentile : 23 MPH
 50th Percentile : 31 MPH
 85th Percentile : 36 MPH
 95th Percentile : 40 MPH

 Mean Speed(Average) : 31 MPH
 10 MPH Pace Speed : 28-37 MPH
 Number in Pace : 1028
 Percent in Pace : 58.9%
 Number of Vehicles > 30 MPH : 1011
 Percent of Vehicles > 30 MPH : 57.9%

Old Colony Planning Council
70 School Street
Brockton, MA 02301
(508) 583-1833
www.ocpcrpa.org

Community: Avon
 Com#_UR/FC: 18_U5
 Recorder #: Jamar #14
 Layout: L6 Basic (2')

Station ID: 6239
 Site Code: 18
 Date Start: 20-Sep-11
 Date End: 21-Sep-11
 East Main St, at Brockton City Line

SB, NB

Start Time	1	16	21	26	31	36	41	46	51	56	61	66	71	76	Total
	15	20	25	30	35	40	45	50	55	60	65	70	75	999	
09/20/1															
1	0	1	2	3	0	6	2	0	0	0	0	0	0	0	14
01:00	0	0	0	1	1	2	1	0	0	0	0	0	0	0	5
02:00	0	0	1	2	0	0	0	0	0	0	0	0	0	0	3
03:00	0	0	1	0	1	0	1	0	0	0	0	0	0	0	3
04:00	1	2	0	1	4	6	1	0	0	0	0	0	0	0	15
05:00	1	2	1	3	8	7	4	2	0	0	0	0	0	0	28
06:00	0	0	6	16	26	22	8	2	0	0	0	0	0	0	80
07:00	0	4	6	31	48	21	2	0	0	0	0	0	0	0	112
08:00	3	2	13	17	34	12	7	1	0	0	0	0	0	0	89
09:00	3	5	12	24	30	11	2	0	0	0	0	0	0	0	87
10:00	1	2	5	19	29	10	3	0	0	0	0	0	0	0	69
11:00	3	4	9	24	35	8	2	0	0	0	0	0	0	0	85
12 PM	0	3	13	31	27	13	1	0	0	0	0	0	0	0	88
13:00	2	5	8	20	40	13	0	0	0	0	0	0	0	0	88
14:00	2	1	8	25	36	13	4	0	0	0	0	0	0	0	89
15:00	0	6	9	40	31	8	4	0	0	0	0	0	0	0	98
16:00	0	3	10	29	46	16	5	0	0	0	0	0	0	0	109
17:00	3	2	6	23	34	13	3	1	0	0	0	0	0	0	85
18:00	0	3	7	27	31	15	2	1	0	0	0	0	0	0	86
19:00	0	1	4	17	28	10	1	0	0	0	0	0	0	0	61
20:00	0	2	5	17	12	2	2	0	0	0	0	0	0	0	40
21:00	0	4	6	8	21	7	1	0	0	0	0	0	0	0	47
22:00	1	2	1	4	6	8	6	1	0	0	0	0	0	0	29
23:00	1	0	2	5	2	2	1	0	0	0	0	0	0	0	13
Total	21	54	135	387	530	225	63	8	0	0	0	0	0	0	1423

Daily

15th Percentile : 23 MPH
 50th Percentile : 30 MPH
 85th Percentile : 36 MPH
 95th Percentile : 40 MPH

Mean Speed(Average) : 30 MPH
 10 MPH Pace Speed : 27-36 MPH
 Number in Pace : 837
 Percent in Pace : 58.8%
 Number of Vehicles > 30 MPH : 785
 Percent of Vehicles > 30 MPH : 55.1%

Old Colony Planning Council
70 School Street
Brockton, MA 02301
(508) 583-1833
www.ocpcrpa.org

Community: Avon
 Com#_UR/FC: 18_U5
 Recorder #: Jamar #14
 Layout: L6 Basic (2')

Station ID: 6239
 Site Code: 18
 Date Start: 20-Sep-11
 Date End: 21-Sep-11
 East Main St, at Brockton City Line

SB, NB

Start Time	15	20	25	30	35	40	45	50	55	60	65	70	75	999	Total
09/21/1															
1	0	0	1	1	2	2	0	0	0	0	0	0	0	0	6
01:00	0	0	0	1	1	2	0	0	0	0	0	0	0	0	4
02:00	0	0	3	3	1	0	0	0	0	0	0	0	0	0	7
03:00	0	0	1	1	2	1	0	0	0	0	0	0	0	0	5
04:00	1	0	1	1	6	7	1	1	0	0	0	0	0	0	18
05:00	3	3	1	3	15	6	4	1	0	0	0	0	0	0	36
06:00	0	1	5	17	29	22	9	3	0	0	0	0	0	0	86
07:00	0	2	8	22	36	23	6	1	0	0	0	0	0	0	98
08:00	1	1	2	22	43	19	4	0	0	0	0	0	0	0	92
09:00	4	3	8	18	25	9	2	0	0	0	0	0	0	0	69
10:00	7	6	8	19	36	5	2	0	0	0	0	0	0	0	83
11:00	10	13	32	29	6	1	0	0	0	0	0	0	0	0	91
12 PM	2	3	10	29	28	18	1	0	0	0	0	0	0	0	91
13:00	5	8	26	35	26	4	2	0	0	0	0	0	0	0	106
14:00	1	6	8	22	32	12	2	1	0	0	0	0	0	0	84
15:00	3	4	10	20	47	21	1	0	0	0	0	0	0	0	106
16:00	1	6	3	32	46	17	2	0	0	0	0	0	0	0	107
17:00	0	3	7	27	59	19	5	0	0	0	0	0	0	0	120
18:00	1	4	22	31	44	12	3	0	0	0	0	0	0	0	117
19:00	0	4	9	28	32	14	2	0	0	0	0	0	0	0	89
20:00	0	1	7	17	13	7	4	1	1	0	0	0	0	0	51
21:00	1	1	0	16	14	7	2	0	0	0	0	0	0	0	41
22:00	1	0	1	6	6	3	1	0	0	0	0	0	0	0	18
23:00	0	0	1	1	5	0	1	0	0	0	0	0	0	0	8
Total	41	69	174	401	554	231	54	8	1	0	0	0	0	0	1533

Daily
 15th Percentile : 21 MPH
 50th Percentile : 30 MPH
 85th Percentile : 36 MPH
 95th Percentile : 40 MPH
 Mean Speed(Average) : 30 MPH
 10 MPH Pace Speed : 27-36 MPH
 Number in Pace : 861
 Percent in Pace : 56.2%
 Number of Vehicles > 30 MPH : 795
 Percent of Vehicles > 30 MPH : 51.8%

Grand Total	62	123	309	788	1084	456	117	16	1	0	0	0	0	0	2956
--------------------	-----------	------------	------------	------------	-------------	------------	------------	-----------	----------	----------	----------	----------	----------	----------	-------------

Overall
 15th Percentile : 22 MPH
 50th Percentile : 30 MPH
 85th Percentile : 36 MPH
 95th Percentile : 40 MPH
 Mean Speed(Average) : 30 MPH
 10 MPH Pace Speed : 27-36 MPH
 Number in Pace : 1698
 Percent in Pace : 57.4%
 Number of Vehicles > 30 MPH : 1579
 Percent of Vehicles > 30 MPH : 53.4%

Old Colony Planning Council
70 School Street
Brockton, MA 02301
(508) 583-1833
www.ocpcrpa.org

Community: Avon
 Com#_UR/FC: 18_U5
 Recorder #: Jamar #14
 Layout: L6 Basic (2')

Station ID: 6239
 Site Code: 18
 Date Start: 20-Sep-11
 Date End: 21-Sep-11
 East Main St, at Brockton City Line

SB

Start Time	Bikes	Cars & Trailers	2 Axle Long	Buses	2 Axle 6 Tire	3 Axle Single	4 Axle Single	<5 Axl Double	5 Axle Double	>6 Axl Double	<6 Axl Multi	6 Axle Multi	>6 Axl Multi	Not Classe	Total	Truck Total
09/21/11																
1	0	2	0	1	0	0	0	0	0	0	0	0	0	0	3	1
01:00	0	3	0	0	0	0	0	0	0	0	0	0	0	0	3	0
02:00	0	2	3	0	0	0	0	0	0	0	0	0	0	0	5	0
03:00	0	2	0	0	0	0	0	0	0	0	0	0	0	0	2	0
04:00	0	3	1	0	0	0	0	0	0	0	0	0	0	0	4	0
05:00	0	8	1	0	0	0	0	0	0	0	0	0	0	0	9	0
06:00	0	12	2	1	2	1	0	0	0	0	0	0	0	0	18	4
07:00	0	21	3	0	0	1	0	0	0	0	0	0	0	0	25	1
08:00	0	23	7	2	1	0	0	0	0	0	0	0	0	0	33	3
09:00	0	18	5	1	1	0	0	0	0	0	0	0	0	0	25	2
10:00	2	29	2	1	2	0	0	0	0	0	0	0	0	4	40	3
11:00	1	28	7	0	2	0	0	0	0	0	0	0	0	1	39	2
12 PM	1	35	5	2	2	0	0	0	0	0	0	0	0	1	46	4
13:00	0	38	12	0	1	0	0	0	0	0	0	0	0	0	51	1
14:00	0	29	6	0	4	0	0	0	0	0	0	0	0	0	39	4
15:00	0	38	11	1	1	1	0	0	0	0	0	0	0	1	53	3
16:00	0	37	7	1	1	0	0	0	0	0	0	0	0	0	46	2
17:00	0	50	7	1	0	1	0	1	0	0	0	0	0	0	60	3
18:00	0	42	12	0	1	0	0	0	0	0	0	0	0	0	55	1
19:00	0	33	5	1	1	0	0	0	0	0	0	0	0	0	40	2
20:00	1	19	1	0	0	0	0	0	0	0	0	0	0	0	21	0
21:00	2	10	2	1	0	0	0	0	0	0	0	0	0	1	16	1
22:00	0	7	0	0	0	1	0	0	0	0	0	0	0	0	8	1
23:00	0	4	1	0	0	0	0	0	0	0	0	0	0	0	5	0
Total	7	493	100	13	19	5	0	1	0	0	0	0	0	8	646	38
Percent	1.1%	76.3%	15.5%	2.0%	2.9%	0.8%	0.0%	0.2%	0.0%	0.0%	0.0%	0.0%	0.0%	1.2%		5.9%
AM Peak	10:00	10:00	08:00	08:00	06:00	06:00								10:00	10:00	06:00
Vol.	2	29	7	2	2	1								4	40	4
PM Peak	21:00	17:00	13:00	12:00	14:00	15:00		17:00						12:00	17:00	12:00
Vol.	2	50	12	2	4	1		1						1	60	4
Grand Total	10	932	199	23	29	6	0	1	0	0	0	0	0	10	1210	59
Percent	0.8%	77.0%	16.4%	1.9%	2.4%	0.5%	0.0%	0.1%	0.0%	0.0%	0.0%	0.0%	0.0%	0.8%		4.9%

Old Colony Planning Council
70 School Street
Brockton, MA 02301
(508) 583-1833
www.ocpcrpa.org

Community: Avon
 Com#_UR/FC: 18_U5
 Recorder #: Jamar #14
 Layout: L6 Basic (2')

Station ID: 6239
 Site Code: 18
 Date Start: 20-Sep-11
 Date End: 21-Sep-11
 East Main St, at Brockton City Line

NB

Start Time	Bikes	Cars & Trailers	2 Axle Long	Buses	2 Axle 6 Tire	3 Axle Single	4 Axle Single	<5 Axl Double	5 Axle Double	>6 Axl Double	<6 Axl Multi	6 Axle Multi	>6 Axl Multi	Not Classe	Total	Truck Total
09/20/11																
1	0	7	0	0	0	0	0	0	0	0	0	0	0	0	7	0
01:00	0	4	0	0	0	0	0	0	0	0	0	0	0	0	4	0
02:00	0	1	0	0	0	0	0	0	0	0	0	0	0	0	1	0
03:00	0	1	0	0	0	0	0	0	0	0	0	0	0	0	1	0
04:00	0	10	2	0	0	0	0	0	0	0	0	0	0	0	12	0
05:00	0	18	4	0	2	0	0	0	0	0	0	0	0	0	24	2
06:00	0	50	8	1	2	0	0	0	0	0	0	0	0	0	61	3
07:00	0	57	20	1	4	0	0	0	0	0	0	0	0	0	82	5
08:00	0	43	6	2	4	1	0	0	0	0	0	0	0	1	57	7
09:00	2	39	3	3	4	0	0	0	0	0	0	0	0	1	52	7
10:00	0	27	9	0	2	0	0	0	0	0	0	0	0	0	38	2
11:00	0	35	5	1	4	0	0	0	0	0	0	0	0	1	46	5
12 PM	0	41	8	1	1	0	0	0	0	0	0	0	0	0	51	2
13:00	0	35	13	1	4	2	0	0	0	0	0	0	0	2	57	7
14:00	1	38	9	2	5	0	0	0	0	0	0	0	0	1	56	7
15:00	0	49	6	1	2	0	0	0	0	0	0	0	0	0	58	3
16:00	0	46	3	2	4	0	0	0	0	0	0	0	0	0	55	6
17:00	0	32	4	0	3	1	0	0	0	0	0	0	0	0	40	4
18:00	0	42	3	0	0	0	0	0	0	0	0	0	0	0	45	0
19:00	0	36	0	2	0	0	0	0	0	0	0	0	0	0	38	2
20:00	0	22	1	0	0	0	0	0	0	0	0	0	0	0	23	0
21:00	0	21	2	1	0	0	0	0	0	0	0	0	0	0	24	1
22:00	0	18	1	0	0	0	0	0	0	0	0	0	0	0	19	0
23:00	0	8	0	0	0	0	0	0	0	0	0	0	0	0	8	0
Total	3	680	107	18	41	4	0	0	0	0	0	0	0	6	859	63
Percent	0.3%	79.2%	12.5%	2.1%	4.8%	0.5%	0.0%	0.0%	0.0%	0.0%	0.0%	0.0%	0.0%	0.7%		7.3%
AM Peak	09:00	07:00	07:00	09:00	07:00	08:00								08:00	07:00	08:00
Vol.	2	57	20	3	4	1								1	82	7
PM Peak	14:00	15:00	13:00	14:00	14:00	13:00								13:00	15:00	13:00
Vol.	1	49	13	2	5	2								2	58	7

Old Colony Planning Council
70 School Street
Brockton, MA 02301
(508) 583-1833
www.ocpcrpa.org

Community: Avon
 Com#_UR/FC: 18_U5
 Recorder #: Jamar #14
 Layout: L6 Basic (2')

Station ID: 6239
 Site Code: 18
 Date Start: 20-Sep-11
 Date End: 21-Sep-11
 East Main St, at Brockton City Line

NB

Start Time	Bikes	Cars & Trailers	2 Axle Long	Buses	2 Axle 6 Tire	3 Axle Single	4 Axle Single	<5 Axl Double	5 Axle Double	>6 Axl Double	<6 Axl Multi	6 Axle Multi	>6 Axl Multi	Not Classe	Total	Truck Total
09/21/1																
1	0	3	0	0	0	0	0	0	0	0	0	0	0	0	3	0
01:00	0	1	0	0	0	0	0	0	0	0	0	0	0	0	1	0
02:00	0	2	0	0	0	0	0	0	0	0	0	0	0	0	2	0
03:00	0	3	0	0	0	0	0	0	0	0	0	0	0	0	3	0
04:00	1	13	0	0	0	0	0	0	0	0	0	0	0	0	14	0
05:00	0	22	4	0	1	0	0	0	0	0	0	0	0	0	27	1
06:00	0	54	11	1	2	0	0	0	0	0	0	0	0	0	68	3
07:00	0	57	12	1	3	0	0	0	0	0	0	0	0	0	73	4
08:00	0	46	8	1	4	0	0	0	0	0	0	0	0	0	59	5
09:00	0	28	7	1	4	0	0	0	0	0	0	0	0	4	44	5
10:00	0	35	4	1	2	0	0	0	0	0	0	0	0	1	43	3
11:00	2	34	7	4	1	1	0	0	0	0	0	0	0	3	52	6
12 PM	2	31	9	1	2	0	0	0	0	0	0	0	0	0	45	3
13:00	2	36	8	2	7	0	0	0	0	0	0	0	0	0	55	9
14:00	0	36	4	1	4	0	0	0	0	0	0	0	0	0	45	5
15:00	0	39	8	0	5	0	0	0	0	0	0	0	0	1	53	5
16:00	0	42	11	1	6	0	0	0	0	0	0	0	0	1	61	7
17:00	0	52	2	1	3	0	0	1	0	0	0	0	0	1	60	5
18:00	2	48	9	1	0	0	0	1	1	0	0	0	0	0	62	3
19:00	0	38	7	2	2	0	0	0	0	0	0	0	0	0	49	4
20:00	0	30	0	0	0	0	0	0	0	0	0	0	0	0	30	0
21:00	0	22	2	1	0	0	0	0	0	0	0	0	0	0	25	1
22:00	0	10	0	0	0	0	0	0	0	0	0	0	0	0	10	0
23:00	0	3	0	0	0	0	0	0	0	0	0	0	0	0	3	0
Total	9	685	113	19	46	1	0	2	1	0	0	0	0	11	887	69
Percent	1.0%	77.2%	12.7%	2.1%	5.2%	0.1%	0.0%	0.2%	0.1%	0.0%	0.0%	0.0%	0.0%	1.2%		7.8%
AM Peak	11:00	07:00	07:00	11:00	08:00	11:00								09:00	07:00	11:00
Vol.	2	57	12	4	4	1								4	73	6
PM Peak	12:00	17:00	16:00	13:00	13:00			17:00	18:00					15:00	18:00	13:00
Vol.	2	52	11	2	7			1	1					1	62	9
Grand Total	12	1365	220	37	87	5	0	2	1	0	0	0	0	17	1746	132
Percent	0.7%	78.2%	12.6%	2.1%	5.0%	0.3%	0.0%	0.1%	0.1%	0.0%	0.0%	0.0%	0.0%	1.0%		7.6%

Old Colony Planning Council
70 School Street
Brockton, MA 02301
(508) 583-1833
www.ocpcrpa.org

Community: Avon
 Com#_UR/FC: 18_U5
 Recorder #: Jamar #14
 Layout: L6 Basic (2')

Station ID: 6239
 Site Code: 18
 Date Start: 20-Sep-11
 Date End: 21-Sep-11
 East Main St, at Brockton City Line

SB, NB	Start Time	Bikes	Cars & Trailers	2 Axle Long	Buses	2 Axle 6 Tire	3 Axle Single	4 Axle Single	<5 Axl Double	5 Axle Double	>6 Axl Double	<6 Axl Multi	6 Axle Multi	>6 Axl Multi	Not Classe	Total	Truck Total
	09/20/1																
	1	0	12	1	1	0	0	0	0	0	0	0	0	0	0	14	1
	01:00	0	5	0	0	0	0	0	0	0	0	0	0	0	0	5	0
	02:00	0	1	2	0	0	0	0	0	0	0	0	0	0	0	3	0
	03:00	0	3	0	0	0	0	0	0	0	0	0	0	0	0	3	0
	04:00	0	12	3	0	0	0	0	0	0	0	0	0	0	0	15	0
	05:00	0	21	5	0	2	0	0	0	0	0	0	0	0	0	28	2
	06:00	0	65	10	2	3	0	0	0	0	0	0	0	0	0	80	5
	07:00	0	82	25	1	4	0	0	0	0	0	0	0	0	0	112	5
	08:00	0	66	12	4	4	1	0	0	0	0	0	0	0	2	89	9
	09:00	2	63	10	4	6	1	0	0	0	0	0	0	0	1	87	11
	10:00	0	50	17	0	2	0	0	0	0	0	0	0	0	0	69	2
	11:00	0	64	14	1	4	0	0	0	0	0	0	0	0	2	85	5
	12 PM	0	72	12	2	2	0	0	0	0	0	0	0	0	0	88	4
	13:00	0	58	19	1	6	2	0	0	0	0	0	0	0	2	88	9
	14:00	1	63	17	2	5	0	0	0	0	0	0	0	0	1	89	7
	15:00	0	85	8	3	2	0	0	0	0	0	0	0	0	0	98	5
	16:00	1	81	18	2	7	0	0	0	0	0	0	0	0	0	109	9
	17:00	2	69	10	0	3	1	0	0	0	0	0	0	0	0	85	4
	18:00	0	77	7	1	1	0	0	0	0	0	0	0	0	0	86	2
	19:00	0	57	2	2	0	0	0	0	0	0	0	0	0	0	61	2
	20:00	0	37	3	0	0	0	0	0	0	0	0	0	0	0	40	0
	21:00	0	36	9	2	0	0	0	0	0	0	0	0	0	0	47	2
	22:00	0	27	2	0	0	0	0	0	0	0	0	0	0	0	29	0
	23:00	0	13	0	0	0	0	0	0	0	0	0	0	0	0	13	0
	Total	6	1119	206	28	51	5	0	0	0	0	0	0	0	8	1423	84
	Percent	0.4%	78.6%	14.5%	2.0%	3.6%	0.4%	0.0%	0.0%	0.0%	0.0%	0.0%	0.0%	0.0%	0.6%		5.9%
	AM Peak	09:00	07:00	07:00	08:00	09:00	08:00								08:00	07:00	09:00
	Vol.	2	82	25	4	6	1								2	112	11
	PM Peak	17:00	15:00	13:00	15:00	16:00	13:00								13:00	16:00	13:00
	Vol.	2	85	19	3	7	2								2	109	9

Old Colony Planning Council
70 School Street
Brockton, MA 02301
(508) 583-1833
www.ocpcrpa.org

Community: Avon
 Com#_UR/FC: 18_U5
 Recorder #: Jamar #14
 Layout: L6 Basic (2')

Station ID: 6239
 Site Code: 18
 Date Start: 20-Sep-11
 Date End: 21-Sep-11
 East Main St, at Brockton City Line

SB, NB	Start Time	Bikes	Cars & Trailers	2 Axle Long	Buses	2 Axle 6 Tire	3 Axle Single	4 Axle Single	<5 Axl Double	5 Axle Double	>6 Axl Double	<6 Axl Multi	6 Axle Multi	>6 Axl Multi	Not Classe	Total	Truck Total
	09/21/1																
	1	0	5	0	1	0	0	0	0	0	0	0	0	0	0	6	1
	01:00	0	4	0	0	0	0	0	0	0	0	0	0	0	0	4	0
	02:00	0	4	3	0	0	0	0	0	0	0	0	0	0	0	7	0
	03:00	0	5	0	0	0	0	0	0	0	0	0	0	0	0	5	0
	04:00	1	16	1	0	0	0	0	0	0	0	0	0	0	0	18	0
	05:00	0	30	5	0	1	0	0	0	0	0	0	0	0	0	36	1
	06:00	0	66	13	2	4	1	0	0	0	0	0	0	0	0	86	7
	07:00	0	78	15	1	3	1	0	0	0	0	0	0	0	0	98	5
	08:00	0	69	15	3	5	0	0	0	0	0	0	0	0	0	92	8
	09:00	0	46	12	2	5	0	0	0	0	0	0	0	0	4	69	7
	10:00	2	64	6	2	4	0	0	0	0	0	0	0	0	5	83	6
	11:00	3	62	14	4	3	1	0	0	0	0	0	0	0	4	91	8
	12 PM	3	66	14	3	4	0	0	0	0	0	0	0	0	1	91	7
	13:00	2	74	20	2	8	0	0	0	0	0	0	0	0	0	106	10
	14:00	0	65	10	1	8	0	0	0	0	0	0	0	0	0	84	9
	15:00	0	77	19	1	6	1	0	0	0	0	0	0	0	2	106	8
	16:00	0	79	18	2	7	0	0	0	0	0	0	0	0	1	107	9
	17:00	0	102	9	2	3	1	0	2	0	0	0	0	0	1	120	8
	18:00	2	90	21	1	1	0	0	1	1	0	0	0	0	0	117	4
	19:00	0	71	12	3	3	0	0	0	0	0	0	0	0	0	89	6
	20:00	1	49	1	0	0	0	0	0	0	0	0	0	0	0	51	0
	21:00	2	32	4	2	0	0	0	0	0	0	0	0	0	1	41	2
	22:00	0	17	0	0	0	1	0	0	0	0	0	0	0	0	18	1
	23:00	0	7	1	0	0	0	0	0	0	0	0	0	0	0	8	0
	Total	16	1178	213	32	65	6	0	3	1	0	0	0	0	19	1533	107
	Percent	1.0%	76.8%	13.9%	2.1%	4.2%	0.4%	0.0%	0.2%	0.1%	0.0%	0.0%	0.0%	0.0%	1.2%		7.0%
	AM Peak	11:00	07:00	07:00	11:00	08:00	06:00								10:00	07:00	08:00
	Vol.	3	78	15	4	5	1							5	98	8	
	PM Peak	12:00	17:00	18:00	12:00	13:00	15:00		17:00	18:00				15:00	17:00	13:00	
	Vol.	3	102	21	3	8	1		2	1				2	120	10	
	Grand Total	22	2297	419	60	116	11	0	3	1	0	0	0	0	27	2956	191
	Percent	0.7%	77.7%	14.2%	2.0%	3.9%	0.4%	0.0%	0.1%	0.0%	0.0%	0.0%	0.0%	0.0%	0.9%		6.5%

Old Colony Planning Council
70 School Street
Brockton, MA 02301
508-583-1833

Community: Avon
Com #_U/RFC: 18_U3
Recorder #: Jamar #7
Tube Layout: L6 Basic

Station ID:
Site Code: 18
Date Start: 27-Aug-08
Date End: 28-Aug-08
E Main St (28), north of E Spring St

Start Time	25-Aug-08		Tue		Wed		Thu		Fri		Sat		Sun		Week Average	
	NB	SB	NB	SB	NB	SB	NB	SB	NB	SB	NB	SB	NB	SB	NB	SB
12:00 AM	*	*	*	*	34	90	48	83	*	*	*	*	*	*	41	86
01:00	*	*	*	*	22	19	32	29	*	*	*	*	*	*	27	24
02:00	*	*	*	*	17	23	17	23	*	*	*	*	*	*	17	23
03:00	*	*	*	*	13	15	21	15	*	*	*	*	*	*	17	15
04:00	*	*	*	*	26	17	29	11	*	*	*	*	*	*	28	14
05:00	*	*	*	*	108	33	118	30	*	*	*	*	*	*	113	32
06:00	*	*	*	*	324	86	302	86	*	*	*	*	*	*	313	86
07:00	*	*	*	*	494	143	459	134	*	*	*	*	*	*	476	138
08:00	*	*	*	*	472	211	444	229	*	*	*	*	*	*	458	220
09:00	*	*	*	*	290	244	301	243	*	*	*	*	*	*	296	244
10:00	*	*	*	*	273	283	283	264	*	*	*	*	*	*	278	274
11:00	*	*	*	*	289	297	292	309	*	*	*	*	*	*	290	303
12:00 PM	*	*	*	*	319	326	337	344	*	*	*	*	*	*	328	335
01:00	*	*	*	*	319	310	364	338	*	*	*	*	*	*	342	324
02:00	*	*	*	*	351	343	347	333	*	*	*	*	*	*	349	338
03:00	*	*	*	*	360	410	344	411	*	*	*	*	*	*	352	410
04:00	*	*	*	*	327	447	352	491	*	*	*	*	*	*	340	469
05:00	*	*	*	*	358	484	391	521	*	*	*	*	*	*	374	502
06:00	*	*	*	*	308	443	338	497	*	*	*	*	*	*	323	470
07:00	*	*	*	*	284	367	317	439	*	*	*	*	*	*	300	403
08:00	*	*	*	*	266	303	245	290	*	*	*	*	*	*	256	296
09:00	*	*	*	*	206	181	189	196	*	*	*	*	*	*	198	188
10:00	*	*	*	*	156	162	152	170	*	*	*	*	*	*	154	166
11:00	*	*	*	*	69	107	81	128	*	*	*	*	*	*	75	118
Total Day	0	0	0	0	5685	5344	5803	5614	0	0	0	0	0	0	5745	5478
AM Peak Vol.					494	297	459	309							476	303
PM Peak Vol.					360	484	391	521							374	502
Comb. Total	0	0	0	0	11029	11417	0	0	0	0	0	0	0	0	11223	

Old Colony Planning Council
 70 School Street
 Brockton, MA 02301
 508-583-1833

Community: Avon
 Com #_U/RFC: 18_U3
 Recorder #: Jamar #7
 Tube Layout: L6 Basic

Station ID:
 Site Code: 18
 Date Start: 27-Aug-08
 Date End: 28-Aug-08
 E Main St (28), north of E Spring St

Start Time	25-Aug-08 Mon	26-Aug-08 Tue	27-Aug-08 Wed	28-Aug-08 Thu	29-Aug-08 Fri	30-Aug-08 Sat	31-Aug-08 Sun	Week Average
12:00 AM	*	*	124	131	*	*	*	128
01:00	*	*	41	61	*	*	*	51
02:00	*	*	40	40	*	*	*	40
03:00	*	*	28	36	*	*	*	32
04:00	*	*	43	40	*	*	*	42
05:00	*	*	141	148	*	*	*	144
06:00	*	*	410	388	*	*	*	399
07:00	*	*	637	593	*	*	*	615
08:00	*	*	683	673	*	*	*	678
09:00	*	*	534	544	*	*	*	539
10:00	*	*	556	547	*	*	*	552
11:00	*	*	586	601	*	*	*	594
12:00 PM	*	*	645	681	*	*	*	663
01:00	*	*	629	702	*	*	*	666
02:00	*	*	694	680	*	*	*	687
03:00	*	*	770	755	*	*	*	762
04:00	*	*	774	843	*	*	*	808
05:00	*	*	842	912	*	*	*	877
06:00	*	*	751	835	*	*	*	793
07:00	*	*	651	756	*	*	*	704
08:00	*	*	569	535	*	*	*	552
09:00	*	*	387	385	*	*	*	386
10:00	*	*	318	322	*	*	*	320
11:00	*	*	176	209	*	*	*	192
Total	0	0	11029	11417	0	0	0	11224
Percentage	0.0%	0.0%	98.3%	101.7%	0.0%	0.0%	0.0%	
AM Peak			08:00	08:00				08:00
Vol.			683	673				678
PM Peak			17:00	17:00				17:00
Vol.			842	912				877

Old Colony Planning Council
 70 School Street
 Brockton, MA 02301
 508-583-1833

Community: Avon
 Com #_U/RFC: 18_U3
 Recorder #: Jamar #7
 Tube Layout: L6 Basic

Station ID:
 Site Code: 18
 Date Start: 27-Aug-08
 Date End: 28-Aug-08
 E Main St (28), north of E Spring St

NB

Start Time	1 15	16 20	21 25	26 30	31 35	36 40	41 45	46 50	51 55	56 60	61 65	66 70	71 75	76 999	Total
08/27/08	0	0	0	2	6	14	7	5	0	0	0	0	0	0	34
01:00	0	0	0	0	5	11	3	3	0	0	0	0	0	0	22
02:00	0	0	0	0	4	10	3	0	0	0	0	0	0	0	17
03:00	1	0	0	1	5	1	5	0	0	0	0	0	0	0	13
04:00	0	0	0	0	5	7	11	3	0	0	0	0	0	0	26
05:00	0	0	0	1	17	35	41	11	3	0	0	0	0	0	108
06:00	7	0	0	8	42	125	106	29	6	1	0	0	0	0	324
07:00	9	0	2	22	138	201	100	18	4	0	0	0	0	0	494
08:00	10	0	2	36	122	184	98	15	5	0	0	0	0	0	472
09:00	2	1	6	19	78	114	63	6	1	0	0	0	0	0	290
10:00	7	2	3	26	79	119	33	3	1	0	0	0	0	0	273
11:00	9	0	1	18	110	106	40	4	1	0	0	0	0	0	289
12 PM	8	0	7	23	116	120	45	0	0	0	0	0	0	0	319
13:00	14	1	4	15	89	136	56	4	0	0	0	0	0	0	319
14:00	12	1	6	20	112	131	55	10	3	1	0	0	0	0	351
15:00	16	4	10	30	119	129	44	5	3	0	0	0	0	0	360
16:00	15	0	5	21	108	113	57	8	0	0	0	0	0	0	327
17:00	28	0	1	10	103	144	58	13	1	0	0	0	0	0	358
18:00	14	1	2	16	80	133	55	6	1	0	0	0	0	0	308
19:00	10	2	1	11	96	118	44	1	1	0	0	0	0	0	284
20:00	7	2	5	19	89	99	41	4	0	0	0	0	0	0	266
21:00	3	0	1	5	77	84	30	5	1	0	0	0	0	0	206
22:00	1	0	3	13	46	61	28	4	0	0	0	0	0	0	156
23:00	0	0	0	1	19	31	15	3	0	0	0	0	0	0	69
Total	173	14	59	317	1665	2226	1038	160	31	2	0	0	0	0	5685

Old Colony Planning Council
 70 School Street
 Brockton, MA 02301
 508-583-1833

Community: Avon
 Com #_U/RFC: 18_U3
 Recorder #: Jamar #7
 Tube Layout: L6 Basic

Station ID:
 Site Code: 18
 Date Start: 27-Aug-08
 Date End: 28-Aug-08
 E Main St (28), north of E Spring St

NB

Start Time	1 15	16 20	21 25	26 30	31 35	36 40	41 45	46 50	51 55	56 60	61 65	66 70	71 75	76 999	Total
08/28/08	0	0	0	1	13	16	12	5	1	0	0	0	0	0	48
01:00	0	0	0	0	3	16	9	4	0	0	0	0	0	0	32
02:00	0	0	0	1	6	5	4	1	0	0	0	0	0	0	17
03:00	0	0	0	1	8	5	7	0	0	0	0	0	0	0	21
04:00	0	0	0	1	5	9	13	1	0	0	0	0	0	0	29
05:00	0	0	0	1	14	47	43	12	1	0	0	0	0	0	118
06:00	2	0	0	0	42	113	108	31	6	0	0	0	0	0	302
07:00	9	1	1	17	117	191	103	17	2	1	0	0	0	0	459
08:00	5	2	1	13	136	177	91	17	2	0	0	0	0	0	444
09:00	4	2	4	14	84	124	57	12	0	0	0	0	0	0	301
10:00	11	6	8	22	86	102	41	7	0	0	0	0	0	0	283
11:00	12	0	6	24	79	125	40	6	0	0	0	0	0	0	292
12 PM	14	0	4	27	95	136	55	5	1	0	0	0	0	0	337
13:00	15	0	8	43	114	125	54	5	0	0	0	0	0	0	364
14:00	17	1	13	29	98	121	59	7	2	0	0	0	0	0	347
15:00	14	2	1	22	108	127	62	7	1	0	0	0	0	0	344
16:00	20	0	1	20	99	138	65	8	1	0	0	0	0	0	352
17:00	7	0	3	21	126	148	79	7	0	0	0	0	0	0	391
18:00	16	0	3	9	101	134	66	7	1	1	0	0	0	0	338
19:00	19	0	1	28	93	114	53	8	1	0	0	0	0	0	317
20:00	4	0	3	25	74	98	38	3	0	0	0	0	0	0	245
21:00	5	0	0	9	61	75	38	1	0	0	0	0	0	0	189
22:00	6	0	2	14	39	58	23	8	2	0	0	0	0	0	152
23:00	0	0	0	2	28	31	13	5	2	0	0	0	0	0	81
Total	180	14	59	344	1629	2235	1133	184	23	2	0	0	0	0	5803
Grand Total	353	28	118	661	3294	4461	2171	344	54	4	0	0	0	0	11488

15th Percentile : 31 MPH
 50th Percentile : 37 MPH
 85th Percentile : 42 MPH
 95th Percentile : 45 MPH

Stats
 Mean Speed(Average) : 36 MPH
 10 MPH Pace Speed : 31-40 MPH
 Number in Pace : 7755
 Percent in Pace : 67.5%
 Number of Vehicles > 40 MPH : 2573
 Percent of Vehicles > 40 MPH : 22.4%

Old Colony Planning Council
 70 School Street
 Brockton, MA 02301
 508-583-1833

Community: Avon
 Com #_U/RFC: 18_U3
 Recorder #: Jamar #7
 Tube Layout: L6 Basic

Station ID:
 Site Code: 18
 Date Start: 27-Aug-08
 Date End: 28-Aug-08
 E Main St (28), north of E Spring St

SB

Start Time	1 15	16 20	21 25	26 30	31 35	36 40	41 45	46 50	51 55	56 60	61 65	66 70	71 75	76 999	Total
08/27/08	0	0	0	1	12	33	32	11	1	0	0	0	0	0	90
01:00	0	0	0	0	0	5	11	3	0	0	0	0	0	0	19
02:00	0	0	0	0	3	10	10	0	0	0	0	0	0	0	23
03:00	0	0	0	0	2	3	7	3	0	0	0	0	0	0	15
04:00	0	0	0	0	2	5	8	2	0	0	0	0	0	0	17
05:00	0	0	1	4	6	8	11	3	0	0	0	0	0	0	33
06:00	3	0	1	1	8	37	26	8	1	1	0	0	0	0	86
07:00	4	1	1	3	12	58	52	10	2	0	0	0	0	0	143
08:00	13	1	3	7	29	59	75	20	3	0	1	0	0	0	211
09:00	11	0	4	10	37	81	84	16	1	0	0	0	0	0	244
10:00	12	0	13	15	43	130	55	11	4	0	0	0	0	0	283
11:00	10	0	0	9	58	139	73	6	1	1	0	0	0	0	297
12 PM	10	2	3	15	84	127	68	12	4	1	0	0	0	0	326
13:00	10	1	6	19	57	116	81	16	3	1	0	0	0	0	310
14:00	15	0	3	17	43	139	107	15	2	0	2	0	0	0	343
15:00	16	1	8	14	75	176	96	20	3	1	0	0	0	0	410
16:00	14	0	5	22	66	195	117	26	1	1	0	0	0	0	447
17:00	24	0	4	9	86	201	145	9	3	2	1	0	0	0	484
18:00	17	0	5	11	86	188	115	17	3	1	0	0	0	0	443
19:00	17	0	2	8	93	153	80	11	3	0	0	0	0	0	367
20:00	10	0	1	16	90	126	55	5	0	0	0	0	0	0	303
21:00	2	1	1	4	38	82	49	3	1	0	0	0	0	0	181
22:00	4	0	0	5	37	60	45	10	0	1	0	0	0	0	162
23:00	0	0	0	1	14	47	26	18	1	0	0	0	0	0	107
Total	192	7	61	191	981	2178	1428	255	37	10	4	0	0	0	5344

Old Colony Planning Council
 70 School Street
 Brockton, MA 02301
 508-583-1833

Community: Avon
 Com #_U/RFC: 18_U3
 Recorder #: Jamar #7
 Tube Layout: L6 Basic

Station ID:
 Site Code: 18
 Date Start: 27-Aug-08
 Date End: 28-Aug-08
 E Main St (28), north of E Spring St

SB

Start Time	15	16 20	21 25	26 30	31 35	36 40	41 45	46 50	51 55	56 60	61 65	66 70	71 75	76 999	Total
08/28/08	1	0	0	3	9	33	29	6	1	1	0	0	0	0	83
01:00	1	0	0	0	4	10	11	2	1	0	0	0	0	0	29
02:00	0	0	0	1	3	11	6	1	1	0	0	0	0	0	23
03:00	0	0	0	0	4	3	5	3	0	0	0	0	0	0	15
04:00	0	0	1	0	0	3	3	4	0	0	0	0	0	0	11
05:00	1	0	2	0	6	10	8	2	1	0	0	0	0	0	30
06:00	2	0	3	1	11	27	33	7	2	0	0	0	0	0	86
07:00	8	0	2	4	18	64	34	4	0	0	0	0	0	0	134
08:00	18	0	1	12	28	87	59	22	2	0	0	0	0	0	229
09:00	8	0	4	17	37	89	75	10	3	0	0	0	0	0	243
10:00	7	1	3	15	70	108	51	5	4	0	0	0	0	0	264
11:00	12	1	3	20	62	135	67	8	1	0	0	0	0	0	309
12 PM	25	1	7	17	73	142	68	10	1	0	0	0	0	0	344
13:00	20	2	6	8	72	132	80	13	5	0	0	0	0	0	338
14:00	11	0	6	15	63	147	74	15	2	0	0	0	0	0	333
15:00	27	0	1	18	58	176	110	20	1	0	0	0	0	0	411
16:00	27	1	3	15	96	208	125	14	2	0	0	0	0	0	491
17:00	18	0	2	10	98	231	139	20	3	0	0	0	0	0	521
18:00	22	0	4	11	64	219	150	23	4	0	0	0	0	0	497
19:00	17	2	5	28	115	195	68	7	1	1	0	0	0	0	439
20:00	5	0	1	18	79	126	50	9	2	0	0	0	0	0	290
21:00	7	1	1	7	53	82	39	5	0	1	0	0	0	0	196
22:00	7	0	1	10	40	56	39	13	4	0	0	0	0	0	170
23:00	1	0	0	2	29	48	39	3	5	1	0	0	0	0	128
Total	245	9	56	232	1092	2342	1362	226	46	4	0	0	0	0	5614
Grand Total	437	16	117	423	2073	4520	2790	481	83	14	4	0	0	0	10958

15th Percentile : 32 MPH
 50th Percentile : 38 MPH
 85th Percentile : 44 MPH
 95th Percentile : 46 MPH

Stats
 Mean Speed(Average) : 37 MPH
 10 MPH Pace Speed : 36-45 MPH
 Number in Pace : 7310
 Percent in Pace : 66.7%
 Number of Vehicles > 40 MPH : 3372
 Percent of Vehicles > 40 MPH : 30.8%

Old Colony Planning Council
 70 School Street
 Brockton, MA 02301
 508-583-1833

Community: Avon
 Com #_U/RFC: 18_U3
 Recorder #: Jamar #7
 Tube Layout: L6 Basic

Station ID:
 Site Code: 18
 Date Start: 27-Aug-08
 Date End: 28-Aug-08
 E Main St (28), north of E Spring St

NB, SB

Start Time	15	20	25	30	35	40	45	50	55	60	65	70	75	999	Total
08/27/08	0	0	0	3	18	47	39	16	1	0	0	0	0	0	124
01:00	0	0	0	0	5	16	14	6	0	0	0	0	0	0	41
02:00	0	0	0	0	7	20	13	0	0	0	0	0	0	0	40
03:00	1	0	0	1	7	4	12	3	0	0	0	0	0	0	28
04:00	0	0	0	0	7	12	19	5	0	0	0	0	0	0	43
05:00	0	0	1	5	23	43	52	14	3	0	0	0	0	0	141
06:00	10	0	1	9	50	162	132	37	7	2	0	0	0	0	410
07:00	13	1	3	25	150	259	152	28	6	0	0	0	0	0	637
08:00	23	1	5	43	151	243	173	35	8	0	1	0	0	0	683
09:00	13	1	10	29	115	195	147	22	2	0	0	0	0	0	534
10:00	19	2	16	41	122	249	88	14	5	0	0	0	0	0	556
11:00	19	0	1	27	168	245	113	10	2	1	0	0	0	0	586
12 PM	18	2	10	38	200	247	113	12	4	1	0	0	0	0	645
13:00	24	2	10	34	146	252	137	20	3	1	0	0	0	0	629
14:00	27	1	9	37	155	270	162	25	5	1	2	0	0	0	694
15:00	32	5	18	44	194	305	140	25	6	1	0	0	0	0	770
16:00	29	0	10	43	174	308	174	34	1	1	0	0	0	0	774
17:00	52	0	5	19	189	345	203	22	4	2	1	0	0	0	842
18:00	31	1	7	27	166	321	170	23	4	1	0	0	0	0	751
19:00	27	2	3	19	189	271	124	12	4	0	0	0	0	0	651
20:00	17	2	6	35	179	225	96	9	0	0	0	0	0	0	569
21:00	5	1	2	9	115	166	79	8	2	0	0	0	0	0	387
22:00	5	0	3	18	83	121	73	14	0	1	0	0	0	0	318
23:00	0	0	0	2	33	78	41	21	1	0	0	0	0	0	176
Total	365	21	120	508	2646	4404	2466	415	68	12	4	0	0	0	11029

Old Colony Planning Council
 70 School Street
 Brockton, MA 02301
 508-583-1833

Community: Avon
 Com #_U/RFC: 18_U3
 Recorder #: Jamar #7
 Tube Layout: L6 Basic

Station ID:
 Site Code: 18
 Date Start: 27-Aug-08
 Date End: 28-Aug-08
 E Main St (28), north of E Spring St

NB, SB

Start Time	15	16	20	21	25	26	30	31	35	36	40	41	45	46	50	51	55	56	60	61	65	66	70	71	75	76	999	Total
08/28/08	1	0	0	0	4	22	49	41	11	2	1	0	0	0	0	0	0	0	0	0	0	0	0	0	0	0	131	
01:00	1	0	0	0	7	26	20	6	1	0	0	0	0	0	0	0	0	0	0	0	0	0	0	0	0	0	61	
02:00	0	0	0	2	9	16	10	2	1	0	0	0	0	0	0	0	0	0	0	0	0	0	0	0	0	0	40	
03:00	0	0	0	1	12	8	12	3	0	0	0	0	0	0	0	0	0	0	0	0	0	0	0	0	0	0	36	
04:00	0	0	1	1	5	12	16	5	0	0	0	0	0	0	0	0	0	0	0	0	0	0	0	0	0	0	40	
05:00	1	0	2	1	20	57	51	14	2	0	0	0	0	0	0	0	0	0	0	0	0	0	0	0	0	0	148	
06:00	4	0	3	1	53	140	141	38	8	0	0	0	0	0	0	0	0	0	0	0	0	0	0	0	0	0	388	
07:00	17	1	3	21	135	255	137	21	2	1	0	0	0	0	0	0	0	0	0	0	0	0	0	0	0	0	593	
08:00	23	2	2	25	164	264	150	39	4	0	0	0	0	0	0	0	0	0	0	0	0	0	0	0	0	0	673	
09:00	12	2	8	31	121	213	132	22	3	0	0	0	0	0	0	0	0	0	0	0	0	0	0	0	0	0	544	
10:00	18	7	11	37	156	210	92	12	4	0	0	0	0	0	0	0	0	0	0	0	0	0	0	0	0	0	547	
11:00	24	1	9	44	141	260	107	14	1	0	0	0	0	0	0	0	0	0	0	0	0	0	0	0	0	0	601	
12 PM	39	1	11	44	168	278	123	15	2	0	0	0	0	0	0	0	0	0	0	0	0	0	0	0	0	0	681	
13:00	35	2	14	51	186	257	134	18	5	0	0	0	0	0	0	0	0	0	0	0	0	0	0	0	0	0	702	
14:00	28	1	19	44	161	268	133	22	4	0	0	0	0	0	0	0	0	0	0	0	0	0	0	0	0	0	680	
15:00	41	2	2	40	166	303	172	27	2	0	0	0	0	0	0	0	0	0	0	0	0	0	0	0	0	0	755	
16:00	47	1	4	35	195	346	190	22	3	0	0	0	0	0	0	0	0	0	0	0	0	0	0	0	0	0	843	
17:00	25	0	5	31	224	379	218	27	3	0	0	0	0	0	0	0	0	0	0	0	0	0	0	0	0	0	912	
18:00	38	0	7	20	165	353	216	30	5	1	0	0	0	0	0	0	0	0	0	0	0	0	0	0	0	0	835	
19:00	36	2	6	56	208	309	121	15	2	1	0	0	0	0	0	0	0	0	0	0	0	0	0	0	0	0	756	
20:00	9	0	4	43	153	224	88	12	2	0	0	0	0	0	0	0	0	0	0	0	0	0	0	0	0	0	535	
21:00	12	1	1	16	114	157	77	6	0	1	0	0	0	0	0	0	0	0	0	0	0	0	0	0	0	0	385	
22:00	13	0	3	24	79	114	62	21	6	0	0	0	0	0	0	0	0	0	0	0	0	0	0	0	0	0	322	
23:00	1	0	0	4	57	79	52	8	7	1	0	0	0	0	0	0	0	0	0	0	0	0	0	0	0	0	209	
Total	425	23	115	576	2721	4577	2495	410	69	6	0	0	0	0	0	0	0	0	0	0	0	0	0	0	0	0	11417	
Grand Total	790	44	235	1084	5367	8981	4961	825	137	18	4	0	0	0	0	0	0	0	0	0	0	0	0	0	0	0	22446	

15th Percentile : 32 MPH
 50th Percentile : 38 MPH
 85th Percentile : 43 MPH
 95th Percentile : 45 MPH

Stats
 Mean Speed(Average) : 37 MPH
 10 MPH Pace Speed : 31-40 MPH
 Number in Pace : 14348
 Percent in Pace : 63.9%
 Number of Vehicles > 40 MPH : 5945
 Percent of Vehicles > 40 MPH : 26.5%

Old Colony Planning Council
 70 School Street
 Brockton, MA 02301
 508-583-1833

Community: Avon
 Com #_U/RFC: 18_U3
 Recorder #: Jamar #7
 Tube Layout: L6 Basic

Station ID:
 Site Code: 18
 Date Start: 27-Aug-08
 Date End: 28-Aug-08
 E Main St (28), north of E Spring St

NB

Start Time	Bikes	Cars & Trailers	2 Axle Long	Buses	2 Axle 6 Tire	3 Axle Single	4 Axle Single	<5 Axl Double	5 Axle Double	>6 Axl Double	<6 Axl Multi	6 Axle Multi	>6 Axl Multi	Total	Truck Total
08/27/08	1	30	2	0	0	0	0	0	0	0	0	1	0	34	1
01:00	0	19	2	0	0	1	0	0	0	0	0	0	0	22	1
02:00	0	13	4	0	0	0	0	0	0	0	0	0	0	17	0
03:00	1	9	2	0	0	0	0	1	0	0	0	0	0	13	1
04:00	0	19	7	0	0	0	0	0	0	0	0	0	0	26	0
05:00	0	87	17	3	0	0	0	0	1	0	0	0	0	108	4
06:00	2	256	55	3	3	2	0	1	1	0	0	0	0	323	10
07:00	5	394	72	10	10	0	0	1	2	0	0	0	0	494	23
08:00	1	375	65	4	20	5	0	1	1	0	0	0	0	472	31
09:00	1	211	51	6	13	4	0	1	3	0	0	0	0	290	27
10:00	5	206	45	2	5	5	0	2	2	1	0	0	0	273	17
11:00	1	226	43	1	9	4	1	2	1	0	0	0	0	288	18
12 PM	2	239	56	4	12	3	0	1	1	0	0	0	0	318	21
13:00	4	238	49	5	9	3	0	5	5	0	0	0	0	318	27
14:00	5	260	63	5	5	6	0	2	4	0	0	0	0	350	22
15:00	3	281	54	9	6	1	0	3	2	0	0	0	0	359	21
16:00	4	270	38	0	10	1	0	2	0	1	0	0	0	326	14
17:00	6	285	48	4	11	1	0	1	2	0	0	0	0	358	19
18:00	6	257	39	0	1	1	0	1	2	0	0	0	0	307	5
19:00	1	245	33	2	2	1	0	0	0	0	0	0	0	284	5
20:00	2	228	27	3	2	2	0	0	1	0	0	0	0	265	8
21:00	1	184	20	0	0	1	0	0	0	0	0	0	0	206	1
22:00	1	139	14	1	0	1	0	0	0	0	0	0	0	156	2
23:00	0	64	5	0	0	0	0	0	0	0	0	0	0	69	0
Total	52	4535	811	62	118	42	1	24	28	2	0	1	0	5676	278
Percent	0.9%	79.9%	14.3%	1.1%	2.1%	0.7%	0.0%	0.4%	0.5%	0.0%	0.0%	0.0%	0.0%		4.9%
AM Peak	07:00	07:00	07:00	07:00	08:00	08:00	11:00	10:00	09:00	10:00		00:00		07:00	08:00
Vol.	5	394	72	10	20	5	1	2	3	1		1		494	31
PM Peak	17:00	17:00	14:00	15:00	12:00	14:00		13:00	13:00	16:00				15:00	13:00
Vol.	6	285	63	9	12	6		5	5	1				359	27

Old Colony Planning Council
 70 School Street
 Brockton, MA 02301
 508-583-1833

Community: Avon
 Com #_U/RFC: 18_U3
 Recorder #: Jamar #7
 Tube Layout: L6 Basic

Station ID:
 Site Code: 18
 Date Start: 27-Aug-08
 Date End: 28-Aug-08
 E Main St (28), north of E Spring St

NB	Start Time	Bikes	Cars & Trailers	2 Axle Long	Buses	2 Axle 6 Tire	3 Axle Single	4 Axle Single	<5 Axl Double	5 Axle Double	>6 Axl Double	<6 Axl Multi	6 Axle Multi	>6 Axl Multi	Total	Truck Total
	08/28/08	0	43	2	0	0	2	0	0	0	0	0	1	0	48	3
	01:00	0	26	6	0	0	0	0	0	0	0	0	0	0	32	0
	02:00	0	13	3	0	1	0	0	0	0	0	0	0	0	17	1
	03:00	0	17	2	0	1	0	0	0	1	0	0	0	0	21	2
	04:00	0	22	6	0	0	1	0	0	0	0	0	0	0	29	1
	05:00	0	100	15	1	0	1	0	0	1	0	0	0	0	118	3
	06:00	5	234	55	1	4	1	0	0	2	0	0	0	0	302	8
	07:00	5	354	76	4	10	4	0	3	3	0	0	0	0	459	24
	08:00	1	356	64	4	12	2	0	4	1	0	0	0	0	444	23
	09:00	0	224	54	1	16	2	0	3	1	0	0	0	0	301	23
	10:00	3	219	42	1	12	3	0	2	1	0	0	0	0	283	19
	11:00	1	215	47	9	11	1	0	5	2	0	0	0	0	291	28
	12 PM	2	266	52	2	8	5	0	0	1	0	0	0	0	336	16
	13:00	3	287	53	3	10	4	0	0	3	0	0	0	0	363	20
	14:00	6	272	51	1	7	2	1	4	2	0	0	0	1	347	18
	15:00	2	270	51	4	9	3	0	2	2	0	0	0	0	343	20
	16:00	4	281	51	2	5	2	0	3	3	0	0	0	0	351	15
	17:00	0	319	57	0	8	3	1	1	0	1	0	0	0	390	14
	18:00	3	286	43	0	2	0	0	1	2	0	0	0	0	337	5
	19:00	4	248	55	2	6	2	0	0	0	0	0	0	0	317	10
	20:00	2	203	36	1	1	1	0	0	1	0	0	0	0	245	4
	21:00	2	163	22	0	2	0	0	0	0	0	0	0	0	189	2
	22:00	0	132	19	1	0	0	0	0	0	0	0	0	0	152	1
	23:00	1	71	8	0	0	0	0	0	0	0	0	1	0	81	1
	Total	44	4621	870	37	125	39	2	28	26	1	0	2	1	5796	261
	Percent	0.8%	79.7%	15.0%	0.6%	2.2%	0.7%	0.0%	0.5%	0.4%	0.0%	0.0%	0.0%	0.0%		4.5%
	AM Peak	06:00	08:00	07:00	11:00	09:00	07:00		11:00	07:00			00:00		07:00	11:00
	Vol.	5	356	76	9	16	4		5	3			1		459	28
	PM Peak	14:00	17:00	17:00	15:00	13:00	12:00	14:00	14:00	13:00	17:00		23:00	14:00	17:00	13:00
	Vol.	6	319	57	4	10	5	1	4	3	1		1	1	390	20
	Grand Total	96	9156	1681	99	243	81	3	52	54	3	0	3	1	11472	539
	Percent	0.8%	79.8%	14.7%	0.9%	2.1%	0.7%	0.0%	0.5%	0.5%	0.0%	0.0%	0.0%	0.0%		4.7%

Old Colony Planning Council
 70 School Street
 Brockton, MA 02301
 508-583-1833

Community: Avon
 Com #_U/RFC: 18_U3
 Recorder #: Jamar #7
 Tube Layout: L6 Basic

Station ID:
 Site Code: 18
 Date Start: 27-Aug-08
 Date End: 28-Aug-08
 E Main St (28), north of E Spring St

SB

Start Time	Bikes	Cars & Trailers	2 Axle Long	Buses	2 Axle 6 Tire	3 Axle Single	4 Axle Single	<5 Axl Double	5 Axle Double	>6 Axl Double	<6 Axl Multi	6 Axle Multi	>6 Axl Multi	Total	Truck Total
08/27/08	1	62	25	1	1	0	0	0	0	0	0	0	0	90	2
01:00	0	14	4	0	1	0	0	0	0	0	0	0	0	19	1
02:00	0	18	5	0	0	0	0	0	0	0	0	0	0	23	0
03:00	0	10	3	0	0	1	0	0	1	0	0	0	0	15	2
04:00	0	16	0	0	0	0	0	1	0	0	0	0	0	17	1
05:00	0	25	6	0	2	0	0	0	0	0	0	0	0	33	2
06:00	3	50	20	7	2	1	0	1	2	0	0	0	0	86	13
07:00	0	93	39	2	6	3	0	0	0	0	0	0	0	143	11
08:00	1	143	45	6	11	1	0	3	0	0	0	0	0	210	21
09:00	0	158	67	3	11	0	0	5	0	0	0	0	0	244	19
10:00	1	192	71	5	8	2	0	3	0	0	0	0	0	282	18
11:00	0	206	65	5	16	2	0	1	1	0	0	0	0	296	25
12 PM	1	226	78	7	13	0	0	1	0	0	0	0	0	326	21
13:00	1	214	80	1	10	0	0	0	3	0	0	0	0	309	14
14:00	2	246	75	6	10	1	0	3	0	0	0	0	0	343	20
15:00	1	312	78	2	11	2	0	1	2	0	0	1	0	410	19
16:00	3	331	95	6	9	0	0	1	1	0	0	0	0	446	17
17:00	3	366	97	3	11	3	0	1	0	0	0	0	0	484	18
18:00	4	348	64	5	17	1	0	2	1	0	0	0	0	442	26
19:00	3	285	69	0	10	0	0	0	0	0	0	0	0	367	10
20:00	3	240	54	1	3	1	0	1	0	0	0	0	0	303	6
21:00	2	145	30	2	2	0	0	0	0	0	0	0	0	181	4
22:00	1	139	19	1	1	0	0	1	0	0	0	0	0	162	3
23:00	1	87	15	1	3	0	0	0	0	0	0	0	0	107	4
Total	31	3926	1104	64	158	18	0	25	11	0	0	1	0	5338	277
Percent	0.6%	73.5%	20.7%	1.2%	3.0%	0.3%	0.0%	0.5%	0.2%	0.0%	0.0%	0.0%	0.0%		5.2%
AM Peak	06:00	11:00	10:00	06:00	11:00	07:00		09:00	06:00					11:00	11:00
Vol.	3	206	71	7	16	3		5	2					296	25
PM Peak	18:00	17:00	17:00	12:00	18:00	17:00		14:00	13:00			15:00		17:00	18:00
Vol.	4	366	97	7	17	3		3	3			1		484	26

Old Colony Planning Council
70 School Street
Brockton, MA 02301
508-583-1833

Community: Avon
Com #_U/RFC: 18_U3
Recorder #: Jamar #7
Tube Layout: L6 Basic

Station ID:
Site Code: 18
Date Start: 27-Aug-08
Date End: 28-Aug-08
E Main St (28), north of E Spring St

SB

Start Time	Bikes	Cars & Trailers	2 Axle Long	Buses	2 Axle 6 Tire	3 Axle Single	4 Axle Single	<5 Axl Double	5 Axle Double	>6 Axl Double	<6 Axl Multi	6 Axle Multi	>6 Axl Multi	Total	Truck Total
08/28/08	0	62	17	2	1	0	0	1	0	0	0	0	0	83	4
01:00	0	22	3	0	2	1	0	0	1	0	0	0	0	29	4
02:00	0	15	7	0	1	0	0	0	0	0	0	0	0	23	1
03:00	0	13	1	0	0	1	0	0	0	0	0	0	0	15	1
04:00	0	9	1	0	0	0	0	0	1	0	0	0	0	11	1
05:00	0	20	8	0	2	0	0	0	0	0	0	0	0	30	2
06:00	0	53	23	4	4	0	0	1	1	0	0	0	0	86	10
07:00	1	89	34	1	8	0	0	0	0	0	0	0	0	133	9
08:00	2	159	48	6	11	1	0	0	2	0	0	0	0	229	20
09:00	1	163	62	7	9	1	0	0	0	0	0	0	0	243	17
10:00	1	189	56	4	5	0	0	4	4	0	0	0	0	263	17
11:00	2	210	72	7	12	3	0	0	2	0	0	0	0	308	24
12 PM	3	246	74	2	15	2	0	1	1	0	0	0	0	344	21
13:00	3	238	70	3	17	4	0	1	2	0	0	0	0	338	27
14:00	1	234	81	0	8	3	0	4	0	0	0	1	0	332	16
15:00	2	311	80	2	16	0	0	0	0	0	0	0	0	411	18
16:00	4	348	108	2	25	2	0	2	0	0	0	0	0	491	31
17:00	4	407	90	1	18	0	0	0	0	0	0	0	0	520	19
18:00	0	379	102	4	11	0	0	1	0	0	0	0	0	497	16
19:00	4	344	77	3	8	1	0	1	1	0	0	0	0	439	14
20:00	0	245	39	0	6	0	0	0	0	0	0	0	0	290	6
21:00	2	152	38	2	2	0	0	0	0	0	0	0	0	196	4
22:00	0	138	31	0	1	0	0	0	0	0	0	0	0	170	1
23:00	0	114	12	0	2	0	0	0	0	0	0	0	0	128	2
Total	30	4160	1134	50	184	19	0	16	15	0	0	1	0	5609	285
Percent	0.5%	74.2%	20.2%	0.9%	3.3%	0.3%	0.0%	0.3%	0.3%	0.0%	0.0%	0.0%	0.0%		5.1%
AM Peak	08:00	11:00	11:00	09:00	11:00	11:00		10:00	10:00					11:00	11:00
Vol.	2	210	72	7	12	3		4	4					308	24
PM Peak	16:00	17:00	16:00	18:00	16:00	13:00		14:00	13:00			14:00		17:00	16:00
Vol.	4	407	108	4	25	4		4	2			1		520	31
Grand Total	61	8086	2238	114	342	37	0	41	26	0	0	2	0	10947	562
Percent	0.6%	73.9%	20.4%	1.0%	3.1%	0.3%	0.0%	0.4%	0.2%	0.0%	0.0%	0.0%	0.0%		5.1%

Old Colony Planning Council
 70 School Street
 Brockton, MA 02301
 508-583-1833

Community: Avon
 Com #_U/RFC: 18_U3
 Recorder #: Jamar #7
 Tube Layout: L6 Basic

Station ID:
 Site Code: 18
 Date Start: 27-Aug-08
 Date End: 28-Aug-08
 E Main St (28), north of E Spring St

NB, SB	Start Time	Bikes	Cars & Trailers	2 Axle Long	Buses	2 Axle 6 Tire	3 Axle Single	4 Axle Single	<5 Axl Double	5 Axle Double	>6 Axl Double	<6 Axl Multi	6 Axle Multi	>6 Axl Multi	Total	Truck Total
	08/27/08	2	92	27	1	1	0	0	0	0	0	0	1	0	124	3
	01:00	0	33	6	0	1	1	0	0	0	0	0	0	0	41	2
	02:00	0	31	9	0	0	0	0	0	0	0	0	0	0	40	0
	03:00	1	19	5	0	0	1	0	1	1	0	0	0	0	28	3
	04:00	0	35	7	0	0	0	0	1	0	0	0	0	0	43	1
	05:00	0	112	23	3	2	0	0	0	1	0	0	0	0	141	6
	06:00	5	306	75	10	5	3	0	2	3	0	0	0	0	409	23
	07:00	5	487	111	12	16	3	0	1	2	0	0	0	0	637	34
	08:00	2	518	110	10	31	6	0	4	1	0	0	0	0	682	52
	09:00	1	369	118	9	24	4	0	6	3	0	0	0	0	534	46
	10:00	6	398	116	7	13	7	0	5	2	1	0	0	0	555	35
	11:00	1	432	108	6	25	6	1	3	2	0	0	0	0	584	43
	12 PM	3	465	134	11	25	3	0	2	1	0	0	0	0	644	42
	13:00	5	452	129	6	19	3	0	5	8	0	0	0	0	627	41
	14:00	7	506	138	11	15	7	0	5	4	0	0	0	0	693	42
	15:00	4	593	132	11	17	3	0	4	4	0	0	1	0	769	40
	16:00	7	601	133	6	19	1	0	3	1	1	0	0	0	772	31
	17:00	9	651	145	7	22	4	0	2	2	0	0	0	0	842	37
	18:00	10	605	103	5	18	2	0	3	3	0	0	0	0	749	31
	19:00	4	530	102	2	12	1	0	0	0	0	0	0	0	651	15
	20:00	5	468	81	4	5	3	0	1	1	0	0	0	0	568	14
	21:00	3	329	50	2	2	1	0	0	0	0	0	0	0	387	5
	22:00	2	278	33	2	1	1	0	1	0	0	0	0	0	318	5
	23:00	1	151	20	1	3	0	0	0	0	0	0	0	0	176	4
	Total	83	8461	1915	126	276	60	1	49	39	2	0	2	0	11014	555
	Percent	0.8%	76.8%	17.4%	1.1%	2.5%	0.5%	0.0%	0.4%	0.4%	0.0%	0.0%	0.0%	0.0%		5.0%
	AM Peak	10:00	08:00	09:00	07:00	08:00	10:00	11:00	09:00	06:00	10:00		00:00		08:00	08:00
	Vol.	6	518	118	12	31	7	1	6	3	1		1		682	52
	PM Peak	18:00	17:00	17:00	12:00	12:00	14:00		13:00	13:00	16:00		15:00		17:00	12:00
	Vol.	10	651	145	11	25	7		5	8	1		1		842	42

Old Colony Planning Council
 70 School Street
 Brockton, MA 02301
 508-583-1833

Community: Avon
 Com #_U/RFC: 18_U3
 Recorder #: Jamar #7
 Tube Layout: L6 Basic

Station ID:
 Site Code: 18
 Date Start: 27-Aug-08
 Date End: 28-Aug-08
 E Main St (28), north of E Spring St

NB, SB	Start Time	Bikes	Cars & Trailers	2 Axle Long	Buses	2 Axle 6 Tire	3 Axle Single	4 Axle Single	<5 Axl Double	5 Axle Double	>6 Axl Double	<6 Axl Multi	6 Axle Multi	>6 Axl Multi	Total	Truck Total
	08/28/08	0	105	19	2	1	2	0	1	0	0	0	1	0	131	7
	01:00	0	48	9	0	2	1	0	0	1	0	0	0	0	61	4
	02:00	0	28	10	0	2	0	0	0	0	0	0	0	0	40	2
	03:00	0	30	3	0	1	1	0	0	1	0	0	0	0	36	3
	04:00	0	31	7	0	0	1	0	0	1	0	0	0	0	40	2
	05:00	0	120	23	1	2	1	0	0	1	0	0	0	0	148	5
	06:00	5	287	78	5	8	1	0	1	3	0	0	0	0	388	18
	07:00	6	443	110	5	18	4	0	3	3	0	0	0	0	592	33
	08:00	3	515	112	10	23	3	0	4	3	0	0	0	0	673	43
	09:00	1	387	116	8	25	3	0	3	1	0	0	0	0	544	40
	10:00	4	408	98	5	17	3	0	6	5	0	0	0	0	546	36
	11:00	3	425	119	16	23	4	0	5	4	0	0	0	0	599	52
	12 PM	5	512	126	4	23	7	0	1	2	0	0	0	0	680	37
	13:00	6	525	123	6	27	8	0	1	5	0	0	0	0	701	47
	14:00	7	506	132	1	15	5	1	8	2	0	0	1	1	679	34
	15:00	4	581	131	6	25	3	0	2	2	0	0	0	0	754	38
	16:00	8	629	159	4	30	4	0	5	3	0	0	0	0	842	46
	17:00	4	726	147	1	26	3	1	1	0	1	0	0	0	910	33
	18:00	3	665	145	4	13	0	0	2	2	0	0	0	0	834	21
	19:00	8	592	132	5	14	3	0	1	1	0	0	0	0	756	24
	20:00	2	448	75	1	7	1	0	0	1	0	0	0	0	535	10
	21:00	4	315	60	2	4	0	0	0	0	0	0	0	0	385	6
	22:00	0	270	50	1	1	0	0	0	0	0	0	0	0	322	2
	23:00	1	185	20	0	2	0	0	0	0	0	0	1	0	209	3
	Total	74	8781	2004	87	309	58	2	44	41	1	0	3	1	11405	546
	Percent	0.6%	77.0%	17.6%	0.8%	2.7%	0.5%	0.0%	0.4%	0.4%	0.0%	0.0%	0.0%	0.0%		4.8%
AM Peak	07:00	08:00	11:00	11:00	09:00	07:00			10:00	10:00			00:00		08:00	11:00
Vol.	6	515	119	16	25	4			6	5			1		673	52
PM Peak	16:00	17:00	16:00	13:00	16:00	13:00	14:00	14:00	14:00	13:00	17:00		14:00	14:00	17:00	13:00
Vol.	8	726	159	6	30	8	1	8	5	5	1		1	1	910	47
Grand Total	157	17242	3919	213	585	118	3	93	80	3	0	5	1	22419	1101	
Percent	0.7%	76.9%	17.5%	1.0%	2.6%	0.5%	0.0%	0.4%	0.4%	0.0%	0.0%	0.0%	0.0%			4.9%

Old Colony Planning Council
70 School Street
Brockton, MA 02301
(508) 583-1833
www.ocpcrpa.org

Community: Avon
 Com#_UR/FC: 18_U5
 Recorder #: Jamar #11
 Layout: L6 Basic (2')

Station ID:
 Site Code: 18
 Date Start: 20-Sep-11
 Date End: 21-Sep-11
 East Spring St, at Holbrook T/L

Start Time	19-Sep-11		Tue		Wed		Thu		Fri		Sat		Sun		Week Average	
	EB	WB	EB	WB	EB	WB	EB	WB	EB	WB	EB	WB	EB	WB	EB	WB
12:00 AM	*	*	35	26	30	17	*	*	*	*	*	*	*	*	32	22
01:00	*	*	19	10	10	16	*	*	*	*	*	*	*	*	14	13
02:00	*	*	17	7	10	9	*	*	*	*	*	*	*	*	14	8
03:00	*	*	13	6	14	11	*	*	*	*	*	*	*	*	14	8
04:00	*	*	21	48	24	46	*	*	*	*	*	*	*	*	22	47
05:00	*	*	69	139	60	125	*	*	*	*	*	*	*	*	64	132
06:00	*	*	145	260	132	269	*	*	*	*	*	*	*	*	138	264
07:00	*	*	240	318	209	362	*	*	*	*	*	*	*	*	224	340
08:00	*	*	231	308	251	320	*	*	*	*	*	*	*	*	241	314
09:00	*	*	196	242	191	211	*	*	*	*	*	*	*	*	194	226
10:00	*	*	198	192	207	203	*	*	*	*	*	*	*	*	202	198
11:00	*	*	211	197	205	198	*	*	*	*	*	*	*	*	208	198
12:00 PM	*	*	254	211	236	228	*	*	*	*	*	*	*	*	245	220
01:00	*	*	232	200	247	220	*	*	*	*	*	*	*	*	240	210
02:00	*	*	273	222	288	232	*	*	*	*	*	*	*	*	280	227
03:00	*	*	391	241	396	264	*	*	*	*	*	*	*	*	394	252
04:00	*	*	455	232	478	234	*	*	*	*	*	*	*	*	466	233
05:00	*	*	447	257	463	246	*	*	*	*	*	*	*	*	455	252
06:00	*	*	330	177	354	206	*	*	*	*	*	*	*	*	342	192
07:00	*	*	219	131	213	171	*	*	*	*	*	*	*	*	216	151
08:00	*	*	137	100	157	106	*	*	*	*	*	*	*	*	147	103
09:00	*	*	88	55	104	77	*	*	*	*	*	*	*	*	96	66
10:00	*	*	72	58	77	50	*	*	*	*	*	*	*	*	74	54
11:00	*	*	60	41	46	35	*	*	*	*	*	*	*	*	53	38
Total	0	0	4353	3678	4402	3856	0	0	0	0	0	0	0	0	4375	3768
Day	0	0	8031		8258		0	0	0	0	0	0	0	0	8143	
AM Peak			07:00	07:00	08:00	07:00									08:00	07:00
Vol.			240	318	251	362									241	340
PM Peak			16:00	17:00	16:00	15:00									16:00	15:00
Vol.			455	257	478	264									466	252
Comb. Total	0	0	8031		8258		0	0	0	0	0	0	0	0	8143	

Old Colony Planning Council
70 School Street
Brockton, MA 02301
(508) 583-1833
www.ocpcrpa.org

Community: Avon
 Com#_UR/FC: 18_U5
 Recorder #: Jamar #11
 Layout: L6 Basic (2')

Station ID:
 Site Code: 18
 Date Start: 20-Sep-11
 Date End: 21-Sep-11
 East Spring St, at Holbrook T/L

Start Time	20-Sep-11		EB		WB		Combined		21-Sep-11		EB		WB		Combined	
	Tue		A.M.	P.M.	A.M.	P.M.	A.M.	P.M.	Wed		A.M.	P.M.	A.M.	P.M.	A.M.	P.M.
12:00			11	75	7	48	18	123			8	63	3	47	11	110
12:15			9	49	9	61	18	110			6	42	6	59	12	101
12:30			8	63	7	56	15	119			5	57	3	64	8	121
12:45			7	67	3	46	10	113			11	74	5	58	16	132
01:00			6	53	2	56	8	109			1	64	8	52	9	116
01:15			7	57	1	44	8	101			3	54	2	53	5	107
01:30			4	56	5	52	9	108			4	58	4	53	8	111
01:45			2	66	2	48	4	114			2	71	2	62	4	133
02:00			4	61	2	58	6	119			2	55	0	52	2	107
02:15			5	64	1	58	6	122			5	86	2	56	7	142
02:30			5	75	3	56	8	131			3	67	4	62	7	129
02:45			3	73	1	50	4	123			0	80	3	62	3	142
03:00			4	82	1	56	5	138			2	76	4	46	6	122
03:15			2	83	1	62	3	145			2	105	1	68	3	173
03:30			1	118	0	66	1	184			4	102	4	74	8	176
03:45			6	108	4	57	10	165			6	113	2	76	8	189
04:00			6	118	6	63	12	181			6	116	7	69	13	185
04:15			6	104	13	64	19	168			4	97	12	56	16	153
04:30			3	113	14	52	17	165			6	141	15	51	21	192
04:45			6	120	15	53	21	173			8	124	12	58	20	182
05:00			16	127	23	72	39	199			15	111	19	59	34	170
05:15			15	107	24	68	39	175			14	134	24	77	38	211
05:30			21	99	43	59	64	158			13	122	43	61	56	183
05:45			17	114	49	58	66	172			18	96	39	49	57	145
06:00			26	75	49	39	75	114			29	102	50	49	79	151
06:15			39	91	62	46	101	137			34	95	57	59	91	154
06:30			37	100	54	40	91	140			36	96	65	55	101	151
06:45			43	64	95	52	138	116			33	61	97	43	130	104
07:00			53	63	73	26	126	89			40	48	81	42	121	90
07:15			51	56	70	35	121	91			47	63	75	52	122	115
07:30			66	54	88	37	154	91			52	54	108	33	160	87
07:45			70	46	87	33	157	79			70	48	98	44	168	92
08:00			61	32	77	32	138	64			78	47	75	37	153	84
08:15			60	33	91	25	151	58			56	44	95	29	151	73
08:30			57	36	63	17	120	53			73	41	78	18	151	59
08:45			53	36	77	26	130	62			44	25	72	22	116	47
09:00			46	25	66	18	112	43			50	30	60	18	110	48
09:15			44	18	67	14	111	32			48	27	55	23	103	50
09:30			50	15	52	16	102	31			54	25	54	19	108	44
09:45			56	30	57	7	113	37			39	22	42	17	81	39
10:00			54	26	47	19	101	45			54	28	59	18	113	46
10:15			53	20	48	15	101	35			49	24	51	11	100	35
10:30			44	11	48	13	92	24			54	11	48	13	102	24
10:45			47	15	49	11	96	26			50	14	45	8	95	22
11:00			51	14	39	15	90	29			44	17	47	8	91	25
11:15			48	18	56	14	104	32			46	11	50	13	96	24
11:30			61	12	64	9	125	21			52	8	46	9	98	17
11:45			51	16	38	3	89	19			63	10	55	5	118	15
Total			1395	2958	1753	1925	3148	4883			1343	3059	1787	2069	3130	5128
Day Total			4353		3678		8031				4402		3856		8258	
% Total			17.4%	36.8%	21.8%	24.0%					16.3%	37.0%	21.6%	25.1%		
Peak			07:30	04:30	07:30	05:00	07:30	04:30			07:45	04:30	07:30	03:15	07:30	04:30
Vol.			257	467	343	257	600	712			277	510	376	287	632	755
P.H.F.			0.918	0.919	0.942	0.892	0.955	0.894			0.888	0.904	0.870	0.944	0.940	0.895

Old Colony Planning Council
70 School Street
Brockton, MA 02301
(508) 583-1833
www.ocpcrpa.org

Community: Avon
 Com#_UR/FC: 18_U5
 Recorder #: Jamar #11
 Layout: L6 Basic (2')

Station ID:
 Site Code: 18
 Date Start: 20-Sep-11
 Date End: 21-Sep-11
 East Spring St, at Holbrook T/L

Start Time	19-Sep-11 Mon	20-Sep-11 Tue	21-Sep-11 Wed	22-Sep-11 Thu	23-Sep-11 Fri	24-Sep-11 Sat	25-Sep-11 Sun	Week Average
12:00 AM	*	61	47	*	*	*	*	54
01:00	*	29	26	*	*	*	*	28
02:00	*	24	19	*	*	*	*	22
03:00	*	19	25	*	*	*	*	22
04:00	*	69	70	*	*	*	*	70
05:00	*	208	185	*	*	*	*	196
06:00	*	405	401	*	*	*	*	403
07:00	*	558	571	*	*	*	*	564
08:00	*	539	571	*	*	*	*	555
09:00	*	438	402	*	*	*	*	420
10:00	*	390	410	*	*	*	*	400
11:00	*	408	403	*	*	*	*	406
12:00 PM	*	465	464	*	*	*	*	464
01:00	*	432	467	*	*	*	*	450
02:00	*	495	520	*	*	*	*	508
03:00	*	632	660	*	*	*	*	646
04:00	*	687	712	*	*	*	*	700
05:00	*	704	709	*	*	*	*	706
06:00	*	507	560	*	*	*	*	534
07:00	*	350	384	*	*	*	*	367
08:00	*	237	263	*	*	*	*	250
09:00	*	143	181	*	*	*	*	162
10:00	*	130	127	*	*	*	*	128
11:00	*	101	81	*	*	*	*	91
Total	0	8031	8258	0	0	0	0	8146
Percentage	0.0%	98.6%	101.4%	0.0%	0.0%	0.0%	0.0%	
AM Peak		07:00	07:00					07:00
Vol.		558	571					564
PM Peak		17:00	16:00					17:00
Vol.		704	712					706

Old Colony Planning Council
70 School Street
Brockton, MA 02301
(508) 583-1833
www.ocpcrpa.org

Community: Avon
 Com#_UR/FC: 18_U5
 Recorder #: Jamar #11
 Layout: L6 Basic (2')

Station ID:
 Site Code: 18
 Date Start: 20-Sep-11
 Date End: 21-Sep-11
 East Spring St, at Holbrook T/L

EB

Start Time	1	16	21	26	31	36	41	46	51	56	61	66	71	76	Total
	15	20	25	30	35	40	45	50	55	60	65	70	75	999	
09/20/1															
1	0	0	1	9	13	8	3	1	0	0	0	0	0	0	35
01:00	0	0	0	2	13	4	0	0	0	0	0	0	0	0	19
02:00	0	0	0	2	11	3	1	0	0	0	0	0	0	0	17
03:00	0	0	0	4	6	2	0	0	1	0	0	0	0	0	13
04:00	0	0	0	2	8	8	3	0	0	0	0	0	0	0	21
05:00	2	0	0	8	34	19	6	0	0	0	0	0	0	0	69
06:00	5	0	3	28	63	35	10	0	0	1	0	0	0	0	145
07:00	5	2	10	59	129	33	1	1	0	0	0	0	0	0	240
08:00	12	1	12	66	104	29	7	0	0	0	0	0	0	0	231
09:00	3	2	11	46	102	25	7	0	0	0	0	0	0	0	196
10:00	2	0	13	57	94	29	3	0	0	0	0	0	0	0	198
11:00	5	1	15	58	109	20	3	0	0	0	0	0	0	0	211
12 PM	8	0	13	82	125	24	2	0	0	0	0	0	0	0	254
13:00	4	0	9	67	109	41	2	0	0	0	0	0	0	0	232
14:00	5	2	20	87	116	39	3	1	0	0	0	0	0	0	273
15:00	15	3	18	148	167	39	1	0	0	0	0	0	0	0	391
16:00	9	1	12	112	258	61	2	0	0	0	0	0	0	0	455
17:00	15	2	9	115	255	50	1	0	0	0	0	0	0	0	447
18:00	3	1	7	69	192	55	3	0	0	0	0	0	0	0	330
19:00	4	1	7	63	122	21	1	0	0	0	0	0	0	0	219
20:00	1	0	2	18	91	23	2	0	0	0	0	0	0	0	137
21:00	1	0	0	26	45	15	1	0	0	0	0	0	0	0	88
22:00	0	0	1	13	34	22	2	0	0	0	0	0	0	0	72
23:00	0	0	2	10	35	11	2	0	0	0	0	0	0	0	60
Total	99	16	165	1151	2235	616	66	3	1	1	0	0	0	0	4353

Daily

15th Percentile : 26 MPH
 50th Percentile : 31 MPH
 85th Percentile : 35 MPH
 95th Percentile : 38 MPH

Mean Speed(Average) : 31 MPH
 10 MPH Pace Speed : 27-36 MPH
 Number in Pace : 3112
 Percent in Pace : 71.5%
 Number of Vehicles > 30 MPH : 2737
 Percent of Vehicles > 30 MPH : 62.9%

Old Colony Planning Council
70 School Street
Brockton, MA 02301
(508) 583-1833
www.ocpcrpa.org

Community: Avon
 Com#_UR/FC: 18_U5
 Recorder #: Jamar #11
 Layout: L6 Basic (2')

Station ID:
 Site Code: 18
 Date Start: 20-Sep-11
 Date End: 21-Sep-11
 East Spring St, at Holbrook T/L

EB

Start Time	1 15	16 20	21 25	26 30	31 35	36 40	41 45	46 50	51 55	56 60	61 65	66 70	71 75	76 999	Total
09/21/11															
1	0	0	0	9	14	5	2	0	0	0	0	0	0	0	30
01:00	0	0	0	4	2	4	0	0	0	0	0	0	0	0	10
02:00	0	0	0	2	5	3	0	0	0	0	0	0	0	0	10
03:00	3	0	0	2	3	5	1	0	0	0	0	0	0	0	14
04:00	0	0	0	5	10	8	1	0	0	0	0	0	0	0	24
05:00	0	0	1	14	28	14	1	2	0	0	0	0	0	0	60
06:00	2	0	1	30	73	23	3	0	0	0	0	0	0	0	132
07:00	11	0	11	53	93	40	1	0	0	0	0	0	0	0	209
08:00	2	2	9	61	125	48	4	0	0	0	0	0	0	0	251
09:00	4	1	11	50	89	29	7	0	0	0	0	0	0	0	191
10:00	9	1	15	66	89	26	1	0	0	0	0	0	0	0	207
11:00	8	0	19	71	87	17	2	1	0	0	0	0	0	0	205
12 PM	9	0	6	92	100	23	5	1	0	0	0	0	0	0	236
13:00	8	0	22	55	124	37	1	0	0	0	0	0	0	0	247
14:00	9	5	23	94	123	32	2	0	0	0	0	0	0	0	288
15:00	15	1	18	122	186	50	4	0	0	0	0	0	0	0	396
16:00	14	0	18	106	280	58	2	0	0	0	0	0	0	0	478
17:00	10	4	20	129	243	51	4	1	1	0	0	0	0	0	463
18:00	9	15	5	70	200	52	3	0	0	0	0	0	0	0	354
19:00	3	0	10	76	99	21	4	0	0	0	0	0	0	0	213
20:00	3	0	9	37	78	25	5	0	0	0	0	0	0	0	157
21:00	2	0	2	31	46	21	2	0	0	0	0	0	0	0	104
22:00	0	0	0	11	46	17	3	0	0	0	0	0	0	0	77
23:00	0	0	1	7	26	11	1	0	0	0	0	0	0	0	46
Total	121	29	201	1197	2169	620	59	5	1	0	0	0	0	0	4402

Daily

15th Percentile : 25 MPH
 50th Percentile : 31 MPH
 85th Percentile : 35 MPH
 95th Percentile : 38 MPH

Mean Speed(Average) : 31 MPH
 10 MPH Pace Speed : 27-36 MPH
 Number in Pace : 3071
 Percent in Pace : 69.8%
 Number of Vehicles > 30 MPH : 2670
 Percent of Vehicles > 30 MPH : 60.7%

Grand Total	220	45	366	2348	4404	1236	125	8	2	1	0	0	0	0	8755
--------------------	------------	-----------	------------	-------------	-------------	-------------	------------	----------	----------	----------	----------	----------	----------	----------	-------------

Overall

15th Percentile : 25 MPH
 50th Percentile : 31 MPH
 85th Percentile : 35 MPH
 95th Percentile : 38 MPH

Mean Speed(Average) : 31 MPH
 10 MPH Pace Speed : 27-36 MPH
 Number in Pace : 6183
 Percent in Pace : 70.6%
 Number of Vehicles > 30 MPH : 5407
 Percent of Vehicles > 30 MPH : 61.8%

Old Colony Planning Council
70 School Street
Brockton, MA 02301
(508) 583-1833
www.ocpcrpa.org

Community: Avon
 Com#_UR/FC: 18_U5
 Recorder #: Jamar #11
 Layout: L6 Basic (2')

Station ID:
 Site Code: 18
 Date Start: 20-Sep-11
 Date End: 21-Sep-11
 East Spring St, at Holbrook T/L

WB	Start	1	16	21	26	31	36	41	46	51	56	61	66	71	76	Total
Time	15	20	25	30	35	40	45	50	55	60	65	70	75	999	76	
09/20/1																
1	1	0	1	1	5	10	6	1	0	1	0	0	0	0	0	26
01:00	0	0	0	1	3	4	2	0	0	0	0	0	0	0	0	10
02:00	0	0	0	1	2	4	0	0	0	0	0	0	0	0	0	7
03:00	0	0	1	1	1	1	2	0	0	0	0	0	0	0	0	6
04:00	0	0	0	2	11	15	13	5	2	0	0	0	0	0	0	48
05:00	0	2	1	10	40	61	19	5	0	0	1	0	0	0	0	139
06:00	4	0	1	15	68	127	41	4	0	0	0	0	0	0	0	260
07:00	11	5	9	37	84	127	39	5	1	0	0	0	0	0	0	318
08:00	15	0	8	53	104	95	31	2	0	0	0	0	0	0	0	308
09:00	3	2	5	37	99	67	24	5	0	0	0	0	0	0	0	242
10:00	3	0	3	23	74	63	25	1	0	0	0	0	0	0	0	192
11:00	6	1	2	34	81	52	18	3	0	0	0	0	0	0	0	197
12 PM	10	0	6	37	70	59	27	2	0	0	0	0	0	0	0	211
13:00	5	0	2	23	77	63	28	2	0	0	0	0	0	0	0	200
14:00	10	1	4	34	65	73	29	5	1	0	0	0	0	0	0	222
15:00	11	2	2	25	101	74	19	6	1	0	0	0	0	0	0	241
16:00	13	0	4	8	47	96	51	13	0	0	0	0	0	0	0	232
17:00	18	1	2	8	65	106	47	10	0	0	0	0	0	0	0	257
18:00	7	0	0	9	44	82	26	9	0	0	0	0	0	0	0	177
19:00	1	1	0	10	46	53	17	2	1	0	0	0	0	0	0	131
20:00	4	0	2	5	18	50	20	1	0	0	0	0	0	0	0	100
21:00	0	1	1	1	11	32	8	1	0	0	0	0	0	0	0	55
22:00	0	0	0	3	17	23	12	2	1	0	0	0	0	0	0	58
23:00	0	0	4	0	15	16	2	3	1	0	0	0	0	0	0	41
Total	122	16	58	378	1148	1353	506	87	8	1	1	0	0	0	0	3678

Daily

15th Percentile : 28 MPH
 50th Percentile : 35 MPH
 85th Percentile : 40 MPH
 95th Percentile : 44 MPH

Mean Speed(Average) : 34 MPH
 10 MPH Pace Speed : 32-41 MPH
 Number in Pace : 2244
 Percent in Pace : 61.0%
 Number of Vehicles > 30 MPH : 2928
 Percent of Vehicles > 30 MPH : 79.6%

Old Colony Planning Council
70 School Street
Brockton, MA 02301
(508) 583-1833
www.ocpcrpa.org

Community: Avon
 Com#_UR/FC: 18_U5
 Recorder #: Jamar #11
 Layout: L6 Basic (2')

Station ID:
 Site Code: 18
 Date Start: 20-Sep-11
 Date End: 21-Sep-11
 East Spring St, at Holbrook T/L

WB

Start Time	15	16	20	21	25	26	30	31	35	36	40	41	45	46	50	51	55	56	60	61	65	66	70	71	75	76	999	Total
09/21/11																												
1	0	0	0	0	1	3	6	1	3	2	1	0	0	0	0	0	0	0	0	0	0	0	0	0	0	0	0	17
01:00	0	0	0	0	2	4	3	4	2	1	0	0	0	0	0	0	0	0	0	0	0	0	0	0	0	0	0	16
02:00	0	0	0	0	0	2	6	1	0	0	0	0	0	0	0	0	0	0	0	0	0	0	0	0	0	0	0	9
03:00	0	0	0	0	2	1	4	3	1	0	0	0	0	0	0	0	0	0	0	0	0	0	0	0	0	0	0	11
04:00	0	0	0	0	2	6	22	10	5	1	0	0	0	0	0	0	0	0	0	0	0	0	0	0	0	0	0	46
05:00	3	0	0	2	4	23	50	36	5	1	1	0	0	0	0	0	0	0	0	0	0	0	0	0	0	0	0	125
06:00	4	0	0	2	19	82	106	42	11	3	0	0	0	0	0	0	0	0	0	0	0	0	0	0	0	0	0	269
07:00	10	0	0	13	47	114	126	46	6	0	0	0	0	0	0	0	0	0	0	0	0	0	0	0	0	0	0	362
08:00	4	1	0	15	48	113	105	29	5	0	0	0	0	0	0	0	0	0	0	0	0	0	0	0	0	0	0	320
09:00	10	0	0	2	26	48	83	34	8	0	0	0	0	0	0	0	0	0	0	0	0	0	0	0	0	0	0	211
10:00	4	0	0	6	27	63	69	33	1	0	0	0	0	0	0	0	0	0	0	0	0	0	0	0	0	0	0	203
11:00	10	0	0	7	26	62	66	25	1	1	0	0	0	0	0	0	0	0	0	0	0	0	0	0	0	0	0	198
12 PM	8	1	0	10	15	78	85	23	6	2	0	0	0	0	0	0	0	0	0	0	0	0	0	0	0	0	0	228
13:00	11	0	0	6	18	71	85	24	4	1	0	0	0	0	0	0	0	0	0	0	0	0	0	0	0	0	0	220
14:00	15	0	0	5	25	63	93	27	3	1	0	0	0	0	0	0	0	0	0	0	0	0	0	0	0	0	0	232
15:00	14	0	0	8	24	76	104	32	6	0	0	0	0	0	0	0	0	0	0	0	0	0	0	0	0	0	0	264
16:00	13	6	0	4	16	64	83	40	8	0	0	0	0	0	0	0	0	0	0	0	0	0	0	0	0	0	0	234
17:00	15	0	0	3	29	66	92	32	9	0	0	0	0	0	0	0	0	0	0	0	0	0	0	0	0	0	0	246
18:00	8	0	0	2	12	55	93	28	5	3	0	0	0	0	0	0	0	0	0	0	0	0	0	0	0	0	0	206
19:00	3	0	0	0	16	59	72	16	3	2	0	0	0	0	0	0	0	0	0	0	0	0	0	0	0	0	0	171
20:00	1	0	0	0	11	27	42	22	3	0	0	0	0	0	0	0	0	0	0	0	0	0	0	0	0	0	0	106
21:00	2	0	0	2	6	19	34	11	3	0	0	0	0	0	0	0	0	0	0	0	0	0	0	0	0	0	0	77
22:00	0	0	0	1	3	16	19	9	2	0	0	0	0	0	0	0	0	0	0	0	0	0	0	0	0	0	0	50
23:00	0	0	0	4	2	11	13	4	1	0	0	0	0	0	0	0	0	0	0	0	0	0	0	0	0	0	0	35
Total	135	8	92	381	1126	1461	532	101	18	2	0	0	0	0	0	0	0	0	0	0	0	0	0	0	0	0	0	3856

Daily
 15th Percentile : 28 MPH
 50th Percentile : 35 MPH
 85th Percentile : 40 MPH
 95th Percentile : 44 MPH
 Mean Speed(Average) : 34 MPH
 10 MPH Pace Speed : 32-41 MPH
 Number in Pace : 2333
 Percent in Pace : 60.5%
 Number of Vehicles > 30 MPH : 3062
 Percent of Vehicles > 30 MPH : 79.4%

Grand Total	257	24	150	759	2274	2814	1038	188	26	3	1	0	0	0	0	0	0	0	0	0	0	0	0	0	0	0	0	7534
--------------------	------------	-----------	------------	------------	-------------	-------------	-------------	------------	-----------	----------	----------	----------	----------	----------	----------	----------	----------	----------	----------	----------	----------	----------	----------	----------	----------	----------	----------	-------------

Overall
 15th Percentile : 28 MPH
 50th Percentile : 35 MPH
 85th Percentile : 40 MPH
 95th Percentile : 44 MPH
 Mean Speed(Average) : 34 MPH
 10 MPH Pace Speed : 32-41 MPH
 Number in Pace : 4577
 Percent in Pace : 60.8%
 Number of Vehicles > 30 MPH : 5989
 Percent of Vehicles > 30 MPH : 79.5%

Old Colony Planning Council
70 School Street
Brockton, MA 02301
(508) 583-1833
www.ocpcrpa.org

Community: Avon
 Com#_UR/FC: 18_U5
 Recorder #: Jamar #11
 Layout: L6 Basic (2')

Station ID:
 Site Code: 18
 Date Start: 20-Sep-11
 Date End: 21-Sep-11
 East Spring St, at Holbrook T/L

EB, WB

Start Time	1	16	21	26	31	36	41	46	51	56	61	66	71	76	Total
Time	15	20	25	30	35	40	45	50	55	60	65	70	75	999	Total
09/20/1															
1	1	0	2	10	18	18	9	2	0	1	0	0	0	0	61
01:00	0	0	0	3	16	8	2	0	0	0	0	0	0	0	29
02:00	0	0	0	3	13	7	1	0	0	0	0	0	0	0	24
03:00	0	0	1	5	7	3	2	0	1	0	0	0	0	0	19
04:00	0	0	0	4	19	23	16	5	2	0	0	0	0	0	69
05:00	2	2	1	18	74	80	25	5	0	0	1	0	0	0	208
06:00	9	0	4	43	131	162	51	4	0	1	0	0	0	0	405
07:00	16	7	19	96	213	160	40	6	1	0	0	0	0	0	558
08:00	27	1	20	119	208	124	38	2	0	0	0	0	0	0	539
09:00	6	4	16	83	201	92	31	5	0	0	0	0	0	0	438
10:00	5	0	16	80	168	92	28	1	0	0	0	0	0	0	390
11:00	11	2	17	92	190	72	21	3	0	0	0	0	0	0	408
12 PM	18	0	19	119	195	83	29	2	0	0	0	0	0	0	465
13:00	9	0	11	90	186	104	30	2	0	0	0	0	0	0	432
14:00	15	3	24	121	181	112	32	6	1	0	0	0	0	0	495
15:00	26	5	20	173	268	113	20	6	1	0	0	0	0	0	632
16:00	22	1	16	120	305	157	53	13	0	0	0	0	0	0	687
17:00	33	3	11	123	320	156	48	10	0	0	0	0	0	0	704
18:00	10	1	7	78	236	137	29	9	0	0	0	0	0	0	507
19:00	5	2	7	73	168	74	18	2	1	0	0	0	0	0	350
20:00	5	0	4	23	109	73	22	1	0	0	0	0	0	0	237
21:00	1	1	1	27	56	47	9	1	0	0	0	0	0	0	143
22:00	0	0	1	16	51	45	14	2	1	0	0	0	0	0	130
23:00	0	0	6	10	50	27	4	3	1	0	0	0	0	0	101
Total	221	32	223	1529	3383	1969	572	90	9	2	1	0	0	0	8031

Daily

15th Percentile : 26 MPH
 50th Percentile : 32 MPH
 85th Percentile : 38 MPH
 95th Percentile : 42 MPH

Mean Speed(Average) : 33 MPH
 10 MPH Pace Speed : 29-38 MPH
 Number in Pace : 5055
 Percent in Pace : 62.9%
 Number of Vehicles > 30 MPH : 5667
 Percent of Vehicles > 30 MPH : 70.6%

Old Colony Planning Council
70 School Street
Brockton, MA 02301
(508) 583-1833
www.ocpcrpa.org

Community: Avon
 Com#_UR/FC: 18_U5
 Recorder #: Jamar #11
 Layout: L6 Basic (2')

Station ID:
 Site Code: 18
 Date Start: 20-Sep-11
 Date End: 21-Sep-11
 East Spring St, at Holbrook T/L

EB, WB

Start Time	1 15	16 20	21 25	26 30	31 35	36 40	41 45	46 50	51 55	56 60	61 65	66 70	71 75	76 999	Total
09/21/1															
1	0	0	0	10	17	11	3	3	2	1	0	0	0	0	47
01:00	0	0	0	6	6	7	4	2	1	0	0	0	0	0	26
02:00	0	0	0	2	7	9	1	0	0	0	0	0	0	0	19
03:00	3	0	0	4	4	9	4	1	0	0	0	0	0	0	25
04:00	0	0	0	7	16	30	11	5	1	0	0	0	0	0	70
05:00	3	0	3	18	51	64	37	7	1	1	0	0	0	0	185
06:00	6	0	3	49	155	129	45	11	3	0	0	0	0	0	401
07:00	21	0	24	100	207	166	47	6	0	0	0	0	0	0	571
08:00	6	3	24	109	238	153	33	5	0	0	0	0	0	0	571
09:00	14	1	13	76	137	112	41	8	0	0	0	0	0	0	402
10:00	13	1	21	93	152	95	34	1	0	0	0	0	0	0	410
11:00	18	0	26	97	149	83	27	2	1	0	0	0	0	0	403
12 PM	17	1	16	107	178	108	28	7	2	0	0	0	0	0	464
13:00	19	0	28	73	195	122	25	4	1	0	0	0	0	0	467
14:00	24	5	28	119	186	125	29	3	1	0	0	0	0	0	520
15:00	29	1	26	146	262	154	36	6	0	0	0	0	0	0	660
16:00	27	6	22	122	344	141	42	8	0	0	0	0	0	0	712
17:00	25	4	23	158	309	143	36	10	1	0	0	0	0	0	709
18:00	17	15	7	82	255	145	31	5	3	0	0	0	0	0	560
19:00	6	0	10	92	158	93	20	3	2	0	0	0	0	0	384
20:00	4	0	9	48	105	67	27	3	0	0	0	0	0	0	263
21:00	4	0	4	37	65	55	13	3	0	0	0	0	0	0	181
22:00	0	0	1	14	62	36	12	2	0	0	0	0	0	0	127
23:00	0	0	5	9	37	24	5	1	0	0	0	0	0	0	81
Total	256	37	293	1578	3295	2081	591	106	19	2	0	0	0	0	8258

Daily
 15th Percentile : 26 MPH
 50th Percentile : 32 MPH
 85th Percentile : 38 MPH
 95th Percentile : 42 MPH
 Mean Speed(Average) : 32 MPH
 10 MPH Pace Speed : 29-38 MPH
 Number in Pace : 5039
 Percent in Pace : 61.0%
 Number of Vehicles > 30 MPH : 5733
 Percent of Vehicles > 30 MPH : 69.4%

Grand Total	477	69	516	3107	6678	4050	1163	196	28	4	1	0	0	0	16289
--------------------	------------	-----------	------------	-------------	-------------	-------------	-------------	------------	-----------	----------	----------	----------	----------	----------	--------------

Overall
 15th Percentile : 26 MPH
 50th Percentile : 32 MPH
 85th Percentile : 38 MPH
 95th Percentile : 42 MPH
 Mean Speed(Average) : 33 MPH
 10 MPH Pace Speed : 29-38 MPH
 Number in Pace : 10093
 Percent in Pace : 62.0%
 Number of Vehicles > 30 MPH : 11400
 Percent of Vehicles > 30 MPH : 70.0%

Old Colony Planning Council
70 School Street
Brockton, MA 02301
(508) 583-1833
www.ocpcrpa.org

Community: Avon
 Com#_UR/FC: 18_U5
 Recorder #: Jamar #11
 Layout: L6 Basic (2')

Station ID:
 Site Code: 18
 Date Start: 20-Sep-11
 Date End: 21-Sep-11
 East Spring St, at Holbrook T/L

EB

Start Time	Bikes	Cars & Trailers	2 Axle Long	Buses	2 Axle 6 Tire	3 Axle Single	4 Axle Single	<5 Axl Double	5 Axle Double	>6 Axl Double	<6 Axl Multi	6 Axle Multi	>6 Axl Multi	Total	Truck Total
09/20/11	1	31	1	0	1	0	0	0	1	0	0	0	0	35	2
01:00	0	15	3	0	1	0	0	0	0	0	0	0	0	19	1
02:00	0	12	3	0	2	0	0	0	0	0	0	0	0	17	2
03:00	0	9	4	0	0	0	0	0	0	0	0	0	0	13	0
04:00	0	13	5	0	1	2	0	0	0	0	0	0	0	21	3
05:00	2	47	12	2	4	2	0	0	0	0	0	0	0	69	8
06:00	1	98	29	4	6	2	1	0	2	0	0	0	0	143	15
07:00	3	171	42	7	6	7	0	0	4	0	0	0	0	240	24
08:00	1	161	41	1	10	5	1	2	8	1	0	0	0	231	28
09:00	1	133	34	1	13	5	0	5	3	0	0	0	0	195	27
10:00	1	125	47	4	11	2	0	3	4	0	0	0	0	197	24
11:00	0	142	52	2	5	5	0	0	4	0	0	0	0	210	16
12 PM	0	189	39	1	7	1	0	4	11	0	0	0	0	252	24
13:00	0	165	46	3	11	4	1	0	2	0	0	0	0	232	21
14:00	3	188	46	4	14	4	0	2	9	1	0	0	0	271	34
15:00	2	288	69	5	13	4	0	2	6	0	0	0	0	389	30
16:00	2	339	87	2	12	3	0	1	6	0	0	0	0	452	24
17:00	2	356	76	1	6	3	0	1	0	0	0	0	0	445	11
18:00	1	277	41	1	3	3	0	1	2	0	0	0	0	329	10
19:00	1	175	34	2	3	2	0	1	0	0	0	0	0	218	8
20:00	0	130	6	0	1	0	0	0	0	0	0	0	0	137	1
21:00	0	82	5	0	1	0	0	0	0	0	0	0	0	88	1
22:00	1	65	5	0	0	0	0	0	1	0	0	0	0	72	1
23:00	0	47	13	0	0	0	0	0	0	0	0	0	0	60	0
Total	22	3258	740	40	131	54	3	22	63	2	0	0	0	4335	315
Percent	0.5%	75.2%	17.1%	0.9%	3.0%	1.2%	0.1%	0.5%	1.5%	0.0%	0.0%	0.0%	0.0%		7.3%
AM Peak	07:00	07:00	11:00	07:00	09:00	07:00	06:00	09:00	08:00	08:00				07:00	08:00
Vol.	3	171	52	7	13	7	1	5	8	1				240	28
PM Peak	14:00	17:00	16:00	15:00	14:00	13:00	13:00	12:00	12:00	14:00				16:00	14:00
Vol.	3	356	87	5	14	4	1	4	11	1				452	34

Old Colony Planning Council
70 School Street
Brockton, MA 02301
(508) 583-1833
www.ocpcrpa.org

Community: Avon
 Com#_UR/FC: 18_U5
 Recorder #: Jamar #11
 Layout: L6 Basic (2')

Station ID:
 Site Code: 18
 Date Start: 20-Sep-11
 Date End: 21-Sep-11
 East Spring St, at Holbrook T/L

EB

Start Time	Bikes	Cars & Trailers	2 Axle Long	Buses	2 Axle 6 Tire	3 Axle Single	4 Axle Single	<5 Axl Double	5 Axle Double	>6 Axl Double	<6 Axl Multi	6 Axle Multi	>6 Axl Multi	Total	Truck Total
09/21/11	0	28	2	0	0	0	0	0	0	0	0	0	0	30	0
01:00	0	10	0	0	0	0	0	0	0	0	0	0	0	10	0
02:00	0	7	2	0	0	0	0	0	1	0	0	0	0	10	1
03:00	2	9	3	0	0	0	0	0	0	0	0	0	0	14	0
04:00	0	18	3	0	2	1	0	0	0	0	0	0	0	24	3
05:00	1	44	8	3	3	1	0	0	0	0	0	0	0	60	7
06:00	0	92	28	4	3	2	0	0	2	1	0	0	0	132	12
07:00	2	152	31	6	8	5	0	1	3	0	0	0	0	208	23
08:00	1	185	44	2	8	2	0	0	8	0	0	0	0	250	20
09:00	1	127	43	2	10	4	0	1	1	0	0	0	0	189	18
10:00	2	149	30	1	12	6	0	2	5	0	0	0	0	207	26
11:00	2	137	42	1	7	4	0	2	9	0	0	0	0	204	23
12 PM	4	182	31	2	6	2	1	2	4	0	0	0	0	234	17
13:00	0	189	39	1	10	2	0	1	5	0	0	0	0	247	19
14:00	1	205	51	4	9	5	0	1	10	0	0	0	0	286	29
15:00	2	280	74	8	14	7	1	1	6	0	0	0	0	393	37
16:00	5	356	96	2	12	1	0	4	0	0	0	0	0	476	19
17:00	3	365	79	4	6	0	0	1	4	0	0	0	0	462	15
18:00	2	298	44	3	2	1	0	0	3	0	0	0	0	353	9
19:00	1	183	22	2	1	0	0	0	2	1	0	0	0	212	6
20:00	1	138	15	0	2	0	0	0	1	0	0	0	0	157	3
21:00	0	86	15	1	0	1	0	0	0	0	0	0	0	103	2
22:00	0	68	7	0	2	0	0	0	0	0	0	0	0	77	2
23:00	0	42	4	0	0	0	0	0	0	0	0	0	0	46	0
Total	30	3350	713	46	117	44	2	16	64	2	0	0	0	4384	291
Percent	0.7%	76.4%	16.3%	1.0%	2.7%	1.0%	0.0%	0.4%	1.5%	0.0%	0.0%	0.0%	0.0%		6.6%
AM Peak	03:00	08:00	08:00	07:00	10:00	10:00		10:00	11:00	06:00				08:00	10:00
Vol.	2	185	44	6	12	6		2	9	1				250	26
PM Peak	16:00	17:00	16:00	15:00	15:00	15:00	12:00	16:00	14:00	19:00				16:00	15:00
Vol.	5	365	96	8	14	7	1	4	10	1				476	37
Grand Total	52	6608	1453	86	248	98	5	38	127	4	0	0	0	8719	606
Percent	0.6%	75.8%	16.7%	1.0%	2.8%	1.1%	0.1%	0.4%	1.5%	0.0%	0.0%	0.0%	0.0%		7.0%

Old Colony Planning Council
70 School Street
Brockton, MA 02301
(508) 583-1833
www.ocpcrpa.org

Community: Avon
 Com#_UR/FC: 18_U5
 Recorder #: Jamar #11
 Layout: L6 Basic (2')

Station ID:
 Site Code: 18
 Date Start: 20-Sep-11
 Date End: 21-Sep-11
 East Spring St, at Holbrook T/L

WB	Start Time	Bikes	Cars & Trailers	2 Axle Long	Buses	2 Axle 6 Tire	3 Axle Single	4 Axle Single	<5 Axl Double	5 Axle Double	>6 Axl Double	<6 Axl Multi	6 Axle Multi	>6 Axl Multi	Total	Truck Total
	09/20/11	1	15	7	0	3	0	0	0	0	0	0	0	0	26	3
	01:00	0	5	3	1	0	1	0	0	0	0	0	0	0	10	2
	02:00	0	2	5	0	0	0	0	0	0	0	0	0	0	7	0
	03:00	0	2	3	0	1	0	0	0	0	0	0	0	0	6	1
	04:00	0	26	15	0	7	0	0	0	0	0	0	0	0	48	7
	05:00	2	66	46	3	15	4	0	0	3	0	0	0	0	139	25
	06:00	0	166	56	6	27	0	0	1	3	0	0	0	0	259	37
	07:00	2	197	87	9	15	2	1	0	5	0	0	0	0	318	32
	08:00	2	174	78	15	26	1	1	5	5	0	0	0	0	307	53
	09:00	3	133	64	5	23	2	1	2	7	1	0	0	0	241	41
	10:00	1	113	47	3	20	3	0	2	3	0	0	0	0	192	31
	11:00	1	110	53	5	17	3	0	0	7	0	0	0	0	196	32
	12 PM	0	136	48	5	11	3	0	1	6	0	0	0	0	210	26
	13:00	0	118	53	4	15	1	1	3	4	0	0	0	0	199	28
	14:00	1	137	52	3	17	4	0	2	5	0	0	0	0	221	31
	15:00	0	149	64	3	21	2	0	1	1	0	0	0	0	241	28
	16:00	2	152	56	2	13	1	0	3	2	0	0	0	0	231	21
	17:00	1	166	70	2	16	0	0	1	1	0	0	0	0	257	20
	18:00	1	113	42	1	19	1	0	0	0	0	0	0	0	177	21
	19:00	0	96	24	0	9	2	0	0	0	0	0	0	0	131	11
	20:00	0	65	27	0	6	0	0	0	0	0	0	0	0	98	6
	21:00	0	34	20	0	1	0	0	0	0	0	0	0	0	55	1
	22:00	0	39	13	0	4	1	0	0	1	0	0	0	0	58	6
	23:00	0	25	12	0	3	0	0	0	1	0	0	0	0	41	4
	Total	17	2239	945	67	289	31	4	21	54	1	0	0	0	3668	467
	Percent	0.5%	61.0%	25.8%	1.8%	7.9%	0.8%	0.1%	0.6%	1.5%	0.0%	0.0%	0.0%	0.0%		12.7%
	AM Peak	09:00	07:00	07:00	08:00	06:00	05:00	07:00	08:00	09:00	09:00				07:00	08:00
	Vol.	3	197	87	15	27	4	1	5	7	1				318	53
	PM Peak	16:00	17:00	17:00	12:00	15:00	14:00	13:00	13:00	12:00					17:00	14:00
	Vol.	2	166	70	5	21	4	1	3	6					257	31

Old Colony Planning Council
70 School Street
Brockton, MA 02301
(508) 583-1833
www.ocpcrpa.org

Community: Avon
 Com#_UR/FC: 18_U5
 Recorder #: Jamar #11
 Layout: L6 Basic (2')

Station ID:
 Site Code: 18
 Date Start: 20-Sep-11
 Date End: 21-Sep-11
 East Spring St, at Holbrook T/L

WB	Start Time	Bikes	Cars & Trailers	2 Axle Long	Buses	2 Axle 6 Tire	3 Axle Single	4 Axle Single	<5 Axl Double	5 Axle Double	>6 Axl Double	<6 Axl Multi	6 Axle Multi	>6 Axl Multi	Total	Truck Total
	09/21/11	1	10	5	0	1	0	0	0	0	0	0	0	0	17	1
	01:00	0	14	2	0	0	0	0	0	0	0	0	0	0	16	0
	02:00	0	6	3	0	0	0	0	0	0	0	0	0	0	9	0
	03:00	0	6	2	1	1	0	0	0	1	0	0	0	0	11	3
	04:00	0	27	13	0	6	0	0	0	0	0	0	0	0	46	6
	05:00	1	69	33	2	17	0	0	0	3	0	0	0	0	125	22
	06:00	1	166	64	5	23	2	0	3	5	0	0	0	0	269	38
	07:00	4	227	92	13	18	1	0	2	5	0	0	0	0	362	39
	08:00	1	188	78	9	29	3	0	2	9	1	0	0	0	320	53
	09:00	1	124	55	2	22	0	0	2	4	0	0	0	0	210	30
	10:00	2	106	57	5	21	5	0	2	4	0	0	0	0	202	37
	11:00	2	126	44	1	13	4	0	0	7	0	0	0	0	197	25
	12 PM	6	139	51	3	15	3	0	2	8	0	0	0	0	227	31
	13:00	0	143	53	4	10	3	0	2	3	0	0	0	0	218	22
	14:00	1	143	60	3	14	2	0	4	4	0	0	0	0	231	27
	15:00	2	150	74	3	27	2	0	2	3	0	0	0	0	263	37
	16:00	1	141	62	2	19	0	0	1	5	0	0	0	0	231	27
	17:00	1	174	51	2	14	1	0	1	1	0	0	0	0	245	19
	18:00	7	135	53	0	7	0	0	2	0	0	0	0	0	204	9
	19:00	0	119	44	1	6	1	0	0	0	0	0	0	0	171	8
	20:00	0	74	24	0	8	0	0	0	0	0	0	0	0	106	8
	21:00	1	56	17	0	3	0	0	0	0	0	0	0	0	77	3
	22:00	0	32	14	0	2	1	0	0	1	0	0	0	0	50	4
	23:00	0	26	8	0	0	1	0	0	0	0	0	0	0	35	1
	Total	32	2401	959	56	276	29	0	25	63	1	0	0	0	3842	450
	Percent	0.8%	62.5%	25.0%	1.5%	7.2%	0.8%	0.0%	0.7%	1.6%	0.0%	0.0%	0.0%	0.0%		11.7%
	AM Peak	07:00	07:00	07:00	07:00	08:00	10:00		06:00	08:00	08:00				07:00	08:00
	Vol.	4	227	92	13	29	5		3	9	1				362	53
	PM Peak	18:00	17:00	15:00	13:00	15:00	12:00		14:00	12:00					15:00	15:00
	Vol.	7	174	74	4	27	3		4	8					263	37
	Grand Total	49	4640	1904	123	565	60	4	46	117	2	0	0	0	7510	917
	Percent	0.7%	61.8%	25.4%	1.6%	7.5%	0.8%	0.1%	0.6%	1.6%	0.0%	0.0%	0.0%	0.0%		12.2%

Old Colony Planning Council
70 School Street
Brockton, MA 02301
(508) 583-1833
www.ocpcrpa.org

Community: Avon
 Com#_UR/FC: 18_U5
 Recorder #: Jamar #11
 Layout: L6 Basic (2')

Station ID:
 Site Code: 18
 Date Start: 20-Sep-11
 Date End: 21-Sep-11
 East Spring St, at Holbrook T/L

Start Time	Bikes	Cars & Trailers	2 Axle Long	Buses	2 Axle 6 Tire	3 Axle Single	4 Axle Single	<5 Axl Double	5 Axle Double	>6 Axl Double	<6 Axl Multi	6 Axle Multi	>6 Axl Multi	Total	Truck Total
09/20/11	2	46	8	0	4	0	0	0	1	0	0	0	0	61	5
01:00	0	20	6	1	1	1	0	0	0	0	0	0	0	29	3
02:00	0	14	8	0	2	0	0	0	0	0	0	0	0	24	2
03:00	0	11	7	0	1	0	0	0	0	0	0	0	0	19	1
04:00	0	39	20	0	8	2	0	0	0	0	0	0	0	69	10
05:00	4	113	58	5	19	6	0	0	3	0	0	0	0	208	33
06:00	1	264	85	10	33	2	1	1	5	0	0	0	0	402	52
07:00	5	368	129	16	21	9	1	0	9	0	0	0	0	558	56
08:00	3	335	119	16	36	6	2	7	13	1	0	0	0	538	81
09:00	4	266	98	6	36	7	1	7	10	1	0	0	0	436	68
10:00	2	238	94	7	31	5	0	5	7	0	0	0	0	389	55
11:00	1	252	105	7	22	8	0	0	11	0	0	0	0	406	48
12 PM	0	325	87	6	18	4	0	5	17	0	0	0	0	462	50
13:00	0	283	99	7	26	5	2	3	6	0	0	0	0	431	49
14:00	4	325	98	7	31	8	0	4	14	1	0	0	0	492	65
15:00	2	437	133	8	34	6	0	3	7	0	0	0	0	630	58
16:00	4	491	143	4	25	4	0	4	8	0	0	0	0	683	45
17:00	3	522	146	3	22	3	0	2	1	0	0	0	0	702	31
18:00	2	390	83	2	22	4	0	1	2	0	0	0	0	506	31
19:00	1	271	58	2	12	4	0	1	0	0	0	0	0	349	19
20:00	0	195	33	0	7	0	0	0	0	0	0	0	0	235	7
21:00	0	116	25	0	2	0	0	0	0	0	0	0	0	143	2
22:00	1	104	18	0	4	1	0	0	2	0	0	0	0	130	7
23:00	0	72	25	0	3	0	0	0	1	0	0	0	0	101	4
Total	39	5497	1685	107	420	85	7	43	117	3	0	0	0	8003	782
Percent	0.5%	68.7%	21.1%	1.3%	5.2%	1.1%	0.1%	0.5%	1.5%	0.0%	0.0%	0.0%	0.0%		9.8%
AM Peak	07:00	07:00	07:00	07:00	08:00	07:00	08:00	08:00	08:00	08:00				07:00	08:00
Vol.	5	368	129	16	36	9	2	7	13	1				558	81
PM Peak	14:00	17:00	17:00	15:00	15:00	14:00	13:00	12:00	12:00	14:00				17:00	14:00
Vol.	4	522	146	8	34	8	2	5	17	1				702	65

Old Colony Planning Council
70 School Street
Brockton, MA 02301
(508) 583-1833
www.ocpcrpa.org

Community: Avon
 Com#_UR/FC: 18_U5
 Recorder #: Jamar #11
 Layout: L6 Basic (2')

Station ID:
 Site Code: 18
 Date Start: 20-Sep-11
 Date End: 21-Sep-11
 East Spring St, at Holbrook T/L

EB, WB	Start Time	Bikes	Cars & Trailers	2 Axle Long	Buses	2 Axle 6 Tire	3 Axle Single	4 Axle Single	<5 Axl Double	5 Axle Double	>6 Axl Double	<6 Axl Multi	6 Axle Multi	>6 Axl Multi	Total	Truck Total
	09/21/11	1	38	7	0	1	0	0	0	0	0	0	0	0	47	1
	01:00	0	24	2	0	0	0	0	0	0	0	0	0	0	26	0
	02:00	0	13	5	0	0	0	0	0	1	0	0	0	0	19	1
	03:00	2	15	5	1	1	0	0	0	1	0	0	0	0	25	3
	04:00	0	45	16	0	8	1	0	0	0	0	0	0	0	70	9
	05:00	2	113	41	5	20	1	0	0	3	0	0	0	0	185	29
	06:00	1	258	92	9	26	4	0	3	7	1	0	0	0	401	50
	07:00	6	379	123	19	26	6	0	3	8	0	0	0	0	570	62
	08:00	2	373	122	11	37	5	0	2	17	1	0	0	0	570	73
	09:00	2	251	98	4	32	4	0	3	5	0	0	0	0	399	48
	10:00	4	255	87	6	33	11	0	4	9	0	0	0	0	409	63
	11:00	4	263	86	2	20	8	0	2	16	0	0	0	0	401	48
	12 PM	10	321	82	5	21	5	1	4	12	0	0	0	0	461	48
	13:00	0	332	92	5	20	5	0	3	8	0	0	0	0	465	41
	14:00	2	348	111	7	23	7	0	5	14	0	0	0	0	517	56
	15:00	4	430	148	11	41	9	1	3	9	0	0	0	0	656	74
	16:00	6	497	158	4	31	1	0	5	5	0	0	0	0	707	46
	17:00	4	539	130	6	20	1	0	2	5	0	0	0	0	707	34
	18:00	9	433	97	3	9	1	0	2	3	0	0	0	0	557	18
	19:00	1	302	66	3	7	1	0	0	2	1	0	0	0	383	14
	20:00	1	212	39	0	10	0	0	0	1	0	0	0	0	263	11
	21:00	1	142	32	1	3	1	0	0	0	0	0	0	0	180	5
	22:00	0	100	21	0	4	1	0	0	1	0	0	0	0	127	6
	23:00	0	68	12	0	0	1	0	0	0	0	0	0	0	81	1
	Total	62	5751	1672	102	393	73	2	41	127	3	0	0	0	8226	741
	Percent	0.8%	69.9%	20.3%	1.2%	4.8%	0.9%	0.0%	0.5%	1.5%	0.0%	0.0%	0.0%	0.0%		9.0%
	AM Peak	07:00	07:00	07:00	07:00	08:00	10:00		10:00	08:00	06:00				07:00	08:00
	Vol.	6	379	123	19	37	11		4	17	1				570	73
	PM Peak	12:00	17:00	16:00	15:00	15:00	15:00	12:00	14:00	14:00	19:00				16:00	15:00
	Vol.	10	539	158	11	41	9	1	5	14	1				707	74
	Grand Total	101	11248	3357	209	813	158	9	84	244	6	0	0	0	16229	1523
	Percent	0.6%	69.3%	20.7%	1.3%	5.0%	1.0%	0.1%	0.5%	1.5%	0.0%	0.0%	0.0%	0.0%		9.4%

Old Colony Planning Council
 70 School Street
 Brockton, MA 02301
 (508) 583-1833
 www.ocpcrpa.org

Community: Avon
 Com #_U/RFC: 18_U5
 Recorder #: Jamar #15
 Tube Layout: L6 Basic (2')

Station ID:
 Site Code: 18
 Date Start: 03-Aug-10
 Date End: 04-Aug-10
 Harrison Blvd, west of East Main St (28)

Start Time	02-Aug-10		Tue		Wed		Thu		Fri		Sat		Sun		Week Average	
	WB	EB	WB	EB	WB	EB	WB	EB	WB	EB	WB	EB	WB	EB	WB	EB
12:00 AM	*	*	52	90	54	110	*	*	*	*	*	*	*	*	53	100
01:00	*	*	40	50	38	42	*	*	*	*	*	*	*	*	39	46
02:00	*	*	29	38	26	37	*	*	*	*	*	*	*	*	28	38
03:00	*	*	31	27	36	31	*	*	*	*	*	*	*	*	34	29
04:00	*	*	89	37	96	41	*	*	*	*	*	*	*	*	92	39
05:00	*	*	260	97	252	85	*	*	*	*	*	*	*	*	256	91
06:00	*	*	576	199	524	217	*	*	*	*	*	*	*	*	550	208
07:00	*	*	682	372	689	329	*	*	*	*	*	*	*	*	686	350
08:00	*	*	596	406	602	369	*	*	*	*	*	*	*	*	599	388
09:00	*	*	494	419	512	385	*	*	*	*	*	*	*	*	503	402
10:00	*	*	483	387	483	408	*	*	*	*	*	*	*	*	483	398
11:00	*	*	514	418	483	431	*	*	*	*	*	*	*	*	498	424
12:00 PM	*	*	491	457	481	434	*	*	*	*	*	*	*	*	486	446
01:00	*	*	510	463	493	434	*	*	*	*	*	*	*	*	502	448
02:00	*	*	490	472	511	507	*	*	*	*	*	*	*	*	500	490
03:00	*	*	505	572	549	575	*	*	*	*	*	*	*	*	527	574
04:00	*	*	499	637	532	654	*	*	*	*	*	*	*	*	516	646
05:00	*	*	538	672	519	637	*	*	*	*	*	*	*	*	528	654
06:00	*	*	464	570	410	581	*	*	*	*	*	*	*	*	437	576
07:00	*	*	366	420	372	425	*	*	*	*	*	*	*	*	369	422
08:00	*	*	303	401	311	374	*	*	*	*	*	*	*	*	307	388
09:00	*	*	213	244	222	353	*	*	*	*	*	*	*	*	218	298
10:00	*	*	153	193	169	231	*	*	*	*	*	*	*	*	161	212
11:00	*	*	121	150	116	146	*	*	*	*	*	*	*	*	118	148
Total	0	0	8499	7791	8480	7836	0	0	0	0	0	0	0	0	8490	7815
Day	0	0	16290		16316		0	0	0	0	0	0	0	0	16305	
AM Peak			07:00	09:00	07:00	11:00									07:00	11:00
Vol.			682	419	689	431									686	424
PM Peak			17:00	17:00	15:00	16:00									17:00	17:00
Vol.			538	672	549	654									528	654

Comb. Total 0 16290 16316 0 0 0 0 16305

Old Colony Planning Council
 70 School Street
 Brockton, MA 02301
 (508) 583-1833
 www.ocpcrpa.org

Community: Avon
 Com #_U/RFC: 18_U5
 Recorder #: Jamar #15
 Tube Layout: L6 Basic (2')

Station ID:
 Site Code: 18
 Date Start: 03-Aug-10
 Date End: 04-Aug-10
 Harrison Blvd, west of East Main St (28)

Start Time	03-Aug-10 Tue	WB		EB		Combined		04-Aug-Wed	WB		EB		Combined	
		A.M.	P.M.	A.M.	P.M.	A.M.	P.M.		A.M.	P.M.	A.M.	P.M.	A.M.	P.M.
12:00		14	130	19	100	33	230		18	99	36	102	54	201
12:15		13	126	28	117	41	243		18	109	24	117	42	226
12:30		12	107	19	130	31	237		11	143	21	102	32	245
12:45		13	128	24	110	37	238		7	130	29	113	36	243
01:00		11	120	18	119	29	239		7	131	12	98	19	229
01:15		14	124	13	123	27	247		15	108	12	110	27	218
01:30		11	129	10	113	21	242		11	123	12	122	23	245
01:45		4	137	9	108	13	245		5	131	6	104	11	235
02:00		9	120	8	114	17	234		6	124	12	138	18	262
02:15		6	118	10	107	16	225		5	127	9	125	14	252
02:30		8	113	15	127	23	240		7	132	8	122	15	254
02:45		6	139	5	124	11	263		8	128	8	122	16	250
03:00		3	111	8	115	11	226		7	136	6	129	13	265
03:15		5	124	10	162	15	286		7	154	8	156	15	310
03:30		7	144	4	146	11	290		7	126	8	152	15	278
03:45		16	126	5	149	21	275		15	133	9	138	24	271
04:00		13	132	7	165	20	297		12	138	9	150	21	288
04:15		17	113	4	157	21	270		18	135	10	181	28	316
04:30		27	124	11	165	38	289		29	120	7	168	36	288
04:45		32	130	15	150	47	280		37	139	15	155	52	294
05:00		30	128	18	165	48	293		40	130	16	151	56	281
05:15		51	138	21	179	72	317		48	142	19	166	67	308
05:30		68	142	28	161	96	303		64	121	21	166	85	287
05:45		111	130	30	167	141	297		100	126	29	154	129	280
06:00		116	137	33	171	149	308		118	122	31	190	149	312
06:15		153	93	32	153	185	246		110	109	50	136	160	245
06:30		151	116	65	122	216	238		157	94	57	133	214	227
06:45		156	118	69	124	225	242		139	85	79	122	218	207
07:00		174	114	75	99	249	213		204	84	69	119	273	203
07:15		164	91	82	108	246	199		163	103	75	98	238	201
07:30		152	77	93	109	245	186		155	103	94	102	249	205
07:45		192	84	122	104	314	188		167	82	91	106	258	188
08:00		170	104	118	100	288	204		173	92	87	102	260	194
08:15		133	66	89	108	222	174		131	72	92	86	223	158
08:30		146	70	99	102	245	172		146	74	99	102	245	176
08:45		147	63	100	91	247	154		152	73	91	84	243	157
09:00		122	64	94	59	216	123		147	61	94	101	241	162
09:15		125	48	106	65	231	113		117	60	109	87	226	147
09:30		129	52	96	59	225	111		130	51	96	91	226	142
09:45		118	49	123	61	241	110		118	50	86	74	204	124
10:00		136	37	105	54	241	91		111	34	89	72	200	106
10:15		116	48	94	63	210	111		128	47	91	52	219	99
10:30		116	36	86	39	202	75		127	40	117	63	244	103
10:45		115	32	102	37	217	69		117	48	111	44	228	92
11:00		133	46	97	42	230	88		127	43	94	42	221	85
11:15		128	26	90	30	218	56		110	31	109	38	219	69
11:30		126	26	112	43	238	69		132	22	105	29	237	51
11:45		127	23	119	35	246	58		114	20	123	37	237	57
Total		3846	4653	2540	5251	6386	9904		3795	4685	2485	5351	6280	10036
Day Total		8499		7791		16290			8480		7836		16316	
% Total	0.0%	23.6%	28.6%	15.6%	32.2%				23.3%	28.7%	15.2%	32.8%		
Peak		07:00	05:15	09:15	05:15	07:15	05:15		07:00	03:15	10:30	05:15	07:00	05:15
Vol.		682	547	430	678	1093	1225		689	551	431	676	1018	1187
P.H.F.		0.888	0.963	0.874	0.947	0.870	0.966		0.844	0.894	0.921	0.889	0.932	0.939

Old Colony Planning Council
 70 School Street
 Brockton, MA 02301
 (508) 583-1833
 www.ocpcrpa.org

Community: Avon
 Com #_U/RFC: 18_U5
 Recorder #: Jamar #15
 Tube Layout: L6 Basic (2')

Station ID:
 Site Code: 18
 Date Start: 03-Aug-10
 Date End: 04-Aug-10
 Harrison Blvd, west of East Main St (28)

Start Time	02-Aug-10 Mon	03-Aug-10 Tue	04-Aug-10 Wed	05-Aug-10 Thu	06-Aug-10 Fri	07-Aug-10 Sat	08-Aug-10 Sun	Week Average
12:00 AM	*	142	164	*	*	*	*	153
01:00	*	90	80	*	*	*	*	85
02:00	*	67	63	*	*	*	*	65
03:00	*	58	67	*	*	*	*	62
04:00	*	126	137	*	*	*	*	132
05:00	*	357	337	*	*	*	*	347
06:00	*	775	741	*	*	*	*	758
07:00	*	1054	1018	*	*	*	*	1036
08:00	*	1002	971	*	*	*	*	986
09:00	*	913	897	*	*	*	*	905
10:00	*	870	891	*	*	*	*	880
11:00	*	932	914	*	*	*	*	923
12:00 PM	*	948	915	*	*	*	*	932
01:00	*	973	927	*	*	*	*	950
02:00	*	962	1018	*	*	*	*	990
03:00	*	1077	1124	*	*	*	*	1100
04:00	*	1136	1186	*	*	*	*	1161
05:00	*	1210	1156	*	*	*	*	1183
06:00	*	1034	991	*	*	*	*	1012
07:00	*	786	797	*	*	*	*	792
08:00	*	704	685	*	*	*	*	694
09:00	*	457	575	*	*	*	*	516
10:00	*	346	400	*	*	*	*	373
11:00	*	271	262	*	*	*	*	266
Total	0	16290	16316	0	0	0	0	16301
Percentage	0.0%	99.9%	100.1%	0.0%	0.0%	0.0%	0.0%	
AM Peak Vol.		07:00 1054	07:00 1018					07:00 1036
PM Peak Vol.		17:00 1210	16:00 1186					17:00 1183

Old Colony Planning Council
 70 School Street
 Brockton, MA 02301
 (508) 583-1833
 www.ocpcrpa.org

Community: Avon
 Com #_U/RFC: 18_U5
 Recorder #: Jamar #15
 Tube Layout: L6 Basic (2')

Station ID:
 Site Code: 18
 Date Start: 03-Aug-10
 Date End: 04-Aug-10
 Harrison Blvd, west of East Main St (28)

WB

Start Time	1 15	16 20	21 25	26 30	31 35	36 40	41 45	46 50	51 55	56 60	61 65	66 70	71 75	76 999	Total
8/3/10	1	0	1	4	11	16	14	4	1	0	0	0	0	0	52
01:00	3	2	2	5	10	11	6	1	0	0	0	0	0	0	40
02:00	1	0	0	0	6	10	6	5	0	0	1	0	0	0	29
03:00	0	0	0	0	5	8	7	10	1	0	0	0	0	0	31
04:00	0	0	0	0	13	29	13	23	9	1	0	1	0	0	89
05:00	4	0	1	12	58	89	64	21	8	3	0	0	0	0	260
06:00	21	1	21	58	136	190	110	35	2	2	0	0	0	0	576
07:00	33	2	24	83	182	251	87	17	2	1	0	0	0	0	682
08:00	26	1	23	84	167	185	96	11	3	0	0	0	0	0	596
09:00	26	0	4	46	131	171	90	22	3	1	0	0	0	0	494
10:00	23	0	7	65	137	166	73	9	2	0	1	0	0	0	483
11:00	27	2	17	61	170	157	63	14	2	1	0	0	0	0	514
12 PM	34	0	19	71	152	130	69	12	4	0	0	0	0	0	491
13:00	31	2	13	69	137	190	55	13	0	0	0	0	0	0	510
14:00	31	0	9	60	151	161	69	9	0	0	0	0	0	0	490
15:00	31	4	11	69	125	137	110	16	0	2	0	0	0	0	505
16:00	43	1	15	61	144	138	73	21	2	1	0	0	0	0	499
17:00	44	0	13	40	137	199	84	16	3	2	0	0	0	0	538
18:00	38	0	5	35	128	175	61	17	4	1	0	0	0	0	464
19:00	23	0	1	17	94	132	83	14	2	0	0	0	0	0	366
20:00	11	0	0	14	90	125	50	12	1	0	0	0	0	0	303
21:00	6	0	0	5	31	85	67	15	4	0	0	0	0	0	213
22:00	3	0	3	10	25	51	45	13	3	0	0	0	0	0	153
23:00	0	0	2	9	16	44	35	11	2	1	0	1	0	0	121
Total	460	15	191	878	2256	2850	1430	341	58	16	2	2	0	0	8499

Daily
 15th Percentile : 29 MPH
 50th Percentile : 36 MPH
 85th Percentile : 43 MPH
 95th Percentile : 45 MPH
 Mean Speed(Average) : 35 MPH
 10 MPH Pace Speed : 31-40 MPH
 Number in Pace : 5106
 Percent in Pace : 60.1%
 Number of Vehicles > 50 MPH : 78
 Percent of Vehicles > 50 MPH : 0.9%

Old Colony Planning Council
 70 School Street
 Brockton, MA 02301
 (508) 583-1833
 www.ocpcrpa.org

Community: Avon
 Com #_U/RFC: 18_U5
 Recorder #: Jamar #15
 Tube Layout: L6 Basic (2')

Station ID:
 Site Code: 18
 Date Start: 03-Aug-10
 Date End: 04-Aug-10
 Harrison Blvd, west of East Main St (28)

WB

Start Time	1 15	16 20	21 25	26 30	31 35	36 40	41 45	46 50	51 55	56 60	61 65	66 70	71 75	76 999	Total
8/4/10	3	0	0	0	7	20	14	6	3	1	0	0	0	0	54
01:00	0	0	0	1	4	17	13	3	0	0	0	0	0	0	38
02:00	0	0	0	0	2	9	11	3	1	0	0	0	0	0	26
03:00	1	0	0	0	5	7	12	10	0	1	0	0	0	0	36
04:00	0	0	0	0	17	28	27	20	4	0	0	0	0	0	96
05:00	6	0	0	15	60	76	67	22	6	0	0	0	0	0	252
06:00	23	0	8	39	126	191	107	20	7	2	1	0	0	0	524
07:00	37	5	31	102	186	220	90	14	4	0	0	0	0	0	689
08:00	29	9	32	86	162	212	56	14	2	0	0	0	0	0	602
09:00	24	6	22	69	133	165	80	10	3	0	0	0	0	0	512
10:00	27	0	5	55	161	155	72	6	2	0	0	0	0	0	483
11:00	20	0	14	75	128	156	76	14	0	0	0	0	0	0	483
12 PM	35	0	9	66	135	153	71	11	1	0	0	0	0	0	481
13:00	34	1	12	40	175	149	67	12	2	0	1	0	0	0	493
14:00	34	4	26	119	188	116	20	4	0	0	0	0	0	0	511
15:00	41	1	11	68	157	174	84	13	0	0	0	0	0	0	549
16:00	49	0	11	52	130	183	82	21	4	0	0	0	0	0	532
17:00	41	0	7	52	164	170	67	15	1	1	1	0	0	0	519
18:00	26	0	4	18	100	158	86	17	1	0	0	0	0	0	410
19:00	18	0	3	25	75	173	61	12	5	0	0	0	0	0	372
20:00	12	0	2	17	98	115	52	15	0	0	0	0	0	0	311
21:00	9	0	1	8	44	92	58	10	0	0	0	0	0	0	222
22:00	8	0	0	10	30	72	37	11	1	0	0	0	0	0	169
23:00	0	0	0	1	12	43	46	13	1	0	0	0	0	0	116
Total	477	26	198	918	2299	2854	1356	296	48	5	3	0	0	0	8480

Daily
 15th Percentile : 29 MPH
 50th Percentile : 36 MPH
 85th Percentile : 42 MPH
 95th Percentile : 45 MPH
 Mean Speed(Average) : 35 MPH
 10 MPH Pace Speed : 31-40 MPH
 Number in Pace : 5153
 Percent in Pace : 60.8%
 Number of Vehicles > 50 MPH : 56
 Percent of Vehicles > 50 MPH : 0.7%

Grand Total	937	41	389	1796	4555	5704	2786	637	106	21	5	2	0	0	16979
-------------	-----	----	-----	------	------	------	------	-----	-----	----	---	---	---	---	-------

Overall
 15th Percentile : 29 MPH
 50th Percentile : 36 MPH
 85th Percentile : 42 MPH
 95th Percentile : 45 MPH
 Mean Speed(Average) : 35 MPH
 10 MPH Pace Speed : 31-40 MPH
 Number in Pace : 10259
 Percent in Pace : 60.4%
 Number of Vehicles > 50 MPH : 134
 Percent of Vehicles > 50 MPH : 0.8%

Old Colony Planning Council
 70 School Street
 Brockton, MA 02301
 (508) 583-1833
 www.ocpcrpa.org

Community: Avon
 Com #_U/RFC: 18_U5
 Recorder #: Jamar #15
 Tube Layout: L6 Basic (2')

Station ID:
 Site Code: 18
 Date Start: 03-Aug-10
 Date End: 04-Aug-10
 Harrison Blvd, west of East Main St (28)

EB

Start Time	1 15	16 20	21 25	26 30	31 35	36 40	41 45	46 50	51 55	56 60	61 65	66 70	71 75	76 999	Total
8/3/10	2	0	0	2	6	11	43	17	8	1	0	0	0	0	90
01:00	2	0	0	2	2	12	19	8	4	0	0	1	0	0	50
02:00	0	0	0	0	0	15	10	8	5	0	0	0	0	0	38
03:00	0	0	0	0	0	7	9	10	1	0	0	0	0	0	27
04:00	0	0	0	0	2	8	7	12	6	2	0	0	0	0	37
05:00	3	0	0	0	10	16	32	23	11	1	0	0	1	0	97
06:00	14	0	0	0	12	40	83	37	12	1	0	0	0	0	199
07:00	37	0	6	9	45	94	118	57	4	1	1	0	0	0	372
08:00	27	0	0	30	64	102	118	51	13	1	0	0	0	0	406
09:00	24	0	2	11	69	122	136	45	8	2	0	0	0	0	419
10:00	20	0	0	15	58	106	133	49	5	1	0	0	0	0	387
11:00	23	0	0	14	48	139	123	64	7	0	0	0	0	0	418
12 PM	24	0	3	21	78	179	110	36	5	0	1	0	0	0	457
13:00	27	0	1	30	101	116	133	49	6	0	0	0	0	0	463
14:00	29	1	9	25	103	135	123	38	9	0	0	0	0	0	472
15:00	22	0	19	48	126	171	144	36	6	0	0	0	0	0	572
16:00	32	9	18	56	159	168	154	35	6	0	0	0	0	0	637
17:00	23	7	21	52	178	217	112	59	3	0	0	0	0	0	672
18:00	25	1	19	36	104	186	136	52	9	1	1	0	0	0	570
19:00	16	0	0	11	64	159	109	53	8	0	0	0	0	0	420
20:00	10	0	0	3	41	152	139	48	7	1	0	0	0	0	401
21:00	5	0	0	0	13	65	109	39	11	1	0	0	0	1	244
22:00	3	0	0	2	7	41	86	48	5	1	0	0	0	0	193
23:00	1	0	0	5	11	35	50	39	6	3	0	0	0	0	150
Total	369	18	98	372	1301	2296	2236	913	165	17	3	1	1	1	7791

Daily
 15th Percentile : 32 MPH
 50th Percentile : 39 MPH
 85th Percentile : 45 MPH
 95th Percentile : 49 MPH
 Mean Speed(Average) : 38 MPH
 10 MPH Pace Speed : 36-45 MPH
 Number in Pace : 4532
 Percent in Pace : 58.2%
 Number of Vehicles > 50 MPH : 188
 Percent of Vehicles > 50 MPH : 2.4%

Old Colony Planning Council
 70 School Street
 Brockton, MA 02301
 (508) 583-1833
 www.ocpcrpa.org

Community: Avon
 Com #_U/RFC: 18_U5
 Recorder #: Jamar #15
 Tube Layout: L6 Basic (2')

Station ID:
 Site Code: 18
 Date Start: 03-Aug-10
 Date End: 04-Aug-10
 Harrison Blvd, west of East Main St (28)

EB

Start Time	1 15	16 20	21 25	26 30	31 35	36 40	41 45	46 50	51 55	56 60	61 65	66 70	71 75	76 999	Total
8/4/10	0	0	0	0	1	19	42	32	11	5	0	0	0	0	110
01:00	0	0	0	0	0	8	16	12	6	0	0	0	0	0	42
02:00	0	0	0	1	1	12	14	7	2	0	0	0	0	0	37
03:00	0	0	0	0	1	4	13	5	5	2	1	0	0	0	31
04:00	0	0	0	0	1	9	11	11	9	0	0	0	0	0	41
05:00	1	0	0	0	7	16	28	23	8	2	0	0	0	0	85
06:00	14	0	0	1	5	45	69	59	19	5	0	0	0	0	217
07:00	29	0	3	3	24	92	111	52	13	2	0	0	0	0	329
08:00	17	2	1	10	51	112	117	44	12	3	0	0	0	0	369
09:00	25	0	0	4	33	121	131	59	11	1	0	0	0	0	385
10:00	25	0	0	8	75	112	122	59	4	1	2	0	0	0	408
11:00	24	0	2	20	75	138	117	46	8	0	1	0	0	0	431
12 PM	28	0	2	17	64	147	134	36	5	1	0	0	0	0	434
13:00	36	0	6	30	88	114	102	46	10	1	0	1	0	0	434
14:00	65	59	73	76	76	78	54	21	4	1	0	0	0	0	507
15:00	38	0	5	49	114	179	132	50	6	2	0	0	0	0	575
16:00	37	1	25	67	155	195	111	50	12	0	0	1	0	0	654
17:00	33	4	17	50	136	220	144	28	3	2	0	0	0	0	637
18:00	24	0	16	25	88	178	164	70	11	5	0	0	0	0	581
19:00	16	0	1	17	58	114	143	60	12	3	1	0	0	0	425
20:00	11	0	0	5	50	125	127	52	4	0	0	0	0	0	374
21:00	6	0	0	2	29	135	118	51	8	3	1	0	0	0	353
22:00	5	0	0	2	14	75	86	34	14	1	0	0	0	0	231
23:00	1	0	0	1	5	32	60	35	11	1	0	0	0	0	146
Total	435	66	151	388	1151	2280	2166	942	208	41	6	2	0	0	7836

Daily
 15th Percentile : 31 MPH
 50th Percentile : 39 MPH
 85th Percentile : 46 MPH
 95th Percentile : 50 MPH
 Mean Speed(Average) : 38 MPH
 10 MPH Pace Speed : 36-45 MPH
 Number in Pace : 4446
 Percent in Pace : 56.7%
 Number of Vehicles > 50 MPH : 257
 Percent of Vehicles > 50 MPH : 3.3%

Grand Total	804	84	249	760	2452	4576	4402	1855	373	58	9	3	1	1	15627
-------------	-----	----	-----	-----	------	------	------	------	-----	----	---	---	---	---	-------

Overall
 15th Percentile : 31 MPH
 50th Percentile : 39 MPH
 85th Percentile : 45 MPH
 95th Percentile : 50 MPH
 Mean Speed(Average) : 38 MPH
 10 MPH Pace Speed : 36-45 MPH
 Number in Pace : 8978
 Percent in Pace : 57.5%
 Number of Vehicles > 50 MPH : 445
 Percent of Vehicles > 50 MPH : 2.8%

Old Colony Planning Council
 70 School Street
 Brockton, MA 02301
 (508) 583-1833
 www.ocpcrpa.org

Community: Avon
 Com #_U/RFC: 18_U5
 Recorder #: Jamar #15
 Tube Layout: L6 Basic (2')

Station ID:
 Site Code: 18
 Date Start: 03-Aug-10
 Date End: 04-Aug-10
 Harrison Blvd, west of East Main St (28)

WB, EB

Start Time	15	16 20	21 25	26 30	31 35	36 40	41 45	46 50	51 55	56 60	61 65	66 70	71 75	76 999	Total
8/3/10	3	0	1	6	17	27	57	21	9	1	0	0	0	0	142
01:00	5	2	2	7	12	23	25	9	4	0	0	1	0	0	90
02:00	1	0	0	0	6	25	16	13	5	0	1	0	0	0	67
03:00	0	0	0	0	5	15	16	20	2	0	0	0	0	0	58
04:00	0	0	0	0	15	37	20	35	15	3	0	1	0	0	126
05:00	7	0	1	12	68	105	96	44	19	4	0	0	1	0	357
06:00	35	1	21	58	148	230	193	72	14	3	0	0	0	0	775
07:00	70	2	30	92	227	345	205	74	6	2	1	0	0	0	1054
08:00	53	1	23	114	231	287	214	62	16	1	0	0	0	0	1002
09:00	50	0	6	57	200	293	226	67	11	3	0	0	0	0	913
10:00	43	0	7	80	195	272	206	58	7	1	1	0	0	0	870
11:00	50	2	17	75	218	296	186	78	9	1	0	0	0	0	932
12 PM	58	0	22	92	230	309	179	48	9	0	1	0	0	0	948
13:00	58	2	14	99	238	306	188	62	6	0	0	0	0	0	973
14:00	60	1	18	85	254	296	192	47	9	0	0	0	0	0	962
15:00	53	4	30	117	251	308	254	52	6	2	0	0	0	0	1077
16:00	75	10	33	117	303	306	227	56	8	1	0	0	0	0	1136
17:00	67	7	34	92	315	416	196	75	6	2	0	0	0	0	1210
18:00	63	1	24	71	232	361	197	69	13	2	1	0	0	0	1034
19:00	39	0	1	28	158	291	192	67	10	0	0	0	0	0	786
20:00	21	0	0	17	131	277	189	60	8	1	0	0	0	0	704
21:00	11	0	0	5	44	150	176	54	15	1	0	0	0	1	457
22:00	6	0	3	12	32	92	131	61	8	1	0	0	0	0	346
23:00	1	0	2	14	27	79	85	50	8	4	0	1	0	0	271
Total	829	33	289	1250	3557	5146	3666	1254	223	33	5	3	1	1	16290

Daily
 15th Percentile : 31 MPH
 50th Percentile : 38 MPH
 85th Percentile : 44 MPH
 95th Percentile : 48 MPH
 Mean Speed(Average) : 36 MPH
 10 MPH Pace Speed : 36-45 MPH
 Number in Pace : 8812
 Percent in Pace : 54.1%
 Number of Vehicles > 50 MPH : 266
 Percent of Vehicles > 50 MPH : 1.6%

Old Colony Planning Council
 70 School Street
 Brockton, MA 02301
 (508) 583-1833
 www.ocpcrpa.org

Community: Avon
 Com #_U/RFC: 18_U5
 Recorder #: Jamar #15
 Tube Layout: L6 Basic (2')

Station ID:
 Site Code: 18
 Date Start: 03-Aug-10
 Date End: 04-Aug-10
 Harrison Blvd, west of East Main St (28)

WB, EB

Start Time	15	20	25	30	35	40	45	50	55	60	65	70	75	999	Total
8/4/10	3	0	0	0	8	39	56	38	14	6	0	0	0	0	164
01:00	0	0	0	1	4	25	29	15	6	0	0	0	0	0	80
02:00	0	0	0	1	3	21	25	10	3	0	0	0	0	0	63
03:00	1	0	0	0	6	11	25	15	5	3	1	0	0	0	67
04:00	0	0	0	0	18	37	38	31	13	0	0	0	0	0	137
05:00	7	0	0	15	67	92	95	45	14	2	0	0	0	0	337
06:00	37	0	8	40	131	236	176	79	26	7	1	0	0	0	741
07:00	66	5	34	105	210	312	201	66	17	2	0	0	0	0	1018
08:00	46	11	33	96	213	324	173	58	14	3	0	0	0	0	971
09:00	49	6	22	73	166	286	211	69	14	1	0	0	0	0	897
10:00	52	0	5	63	236	267	194	65	6	1	2	0	0	0	891
11:00	44	0	16	95	203	294	193	60	8	0	1	0	0	0	914
12 PM	63	0	11	83	199	300	205	47	6	1	0	0	0	0	915
13:00	70	1	18	70	263	263	169	58	12	1	1	1	0	0	927
14:00	99	63	99	195	264	194	74	25	4	1	0	0	0	0	1018
15:00	79	1	16	117	271	353	216	63	6	2	0	0	0	0	1124
16:00	86	1	36	119	285	378	193	71	16	0	0	1	0	0	1186
17:00	74	4	24	102	300	390	211	43	4	3	1	0	0	0	1156
18:00	50	0	20	43	188	336	250	87	12	5	0	0	0	0	991
19:00	34	0	4	42	133	287	204	72	17	3	1	0	0	0	797
20:00	23	0	2	22	148	240	179	67	4	0	0	0	0	0	685
21:00	15	0	1	10	73	227	176	61	8	3	1	0	0	0	575
22:00	13	0	0	12	44	147	123	45	15	1	0	0	0	0	400
23:00	1	0	0	2	17	75	106	48	12	1	0	0	0	0	262
Total	912	92	349	1306	3450	5134	3522	1238	256	46	9	2	0	0	16316

Daily
 15th Percentile : 30 MPH
 50th Percentile : 37 MPH
 85th Percentile : 44 MPH
 95th Percentile : 48 MPH
 Mean Speed(Average) : 36 MPH
 10 MPH Pace Speed : 36-45 MPH
 Number in Pace : 8656
 Percent in Pace : 53.1%
 Number of Vehicles > 50 MPH : 313
 Percent of Vehicles > 50 MPH : 1.9%

Grand Total	1741	125	638	2556	7007	10280	7188	2492	479	79	14	5	1	1	32606
-------------	------	-----	-----	------	------	-------	------	------	-----	----	----	---	---	---	-------

Overall
 15th Percentile : 30 MPH
 50th Percentile : 38 MPH
 85th Percentile : 44 MPH
 95th Percentile : 48 MPH
 Mean Speed(Average) : 36 MPH
 10 MPH Pace Speed : 36-45 MPH
 Number in Pace : 17468
 Percent in Pace : 53.6%
 Number of Vehicles > 50 MPH : 579
 Percent of Vehicles > 50 MPH : 1.8%

Old Colony Planning Council
 70 School Street
 Brockton, MA 02301
 (508) 583-1833
 www.ocpcrpa.org

Community: Avon
 Com #_U/RFC: 18_U5
 Recorder #: Jamar #15
 Tube Layout: L6 Basic (2')

Station ID:
 Site Code: 18
 Date Start: 03-Aug-10
 Date End: 04-Aug-10
 Harrison Blvd, west of East Main St (28)

WB

Start Time	Bikes	Cars & Trailers	2 Axle Long	Buses	2 Axle 6 Tire	3 Axle Single	4 Axle Single	<5 Axl Double	5 Axle Double	>6 Axl Double	<6 Axl Multi	6 Axle Multi	>6 Axl Multi	Total	Truck Total
8/3/10	0	41	10	0	1	0	0	0	0	0	0	0	0	52	1
01:00	1	30	3	0	2	2	0	0	2	0	0	0	0	40	6
02:00	0	18	8	1	0	0	0	1	1	0	0	0	0	29	2
03:00	0	20	7	0	2	0	0	0	2	0	0	0	0	31	4
04:00	1	58	17	3	1	1	0	1	7	0	0	0	0	89	10
05:00	3	149	67	14	12	8	0	1	4	0	0	0	0	258	25
06:00	3	365	142	11	22	14	0	7	9	1	0	0	0	574	53
07:00	3	471	133	15	35	7	1	10	5	0	0	0	0	680	58
08:00	3	397	121	16	30	8	1	3	15	0	0	0	0	594	57
09:00	0	321	99	18	28	6	0	6	12	0	0	0	1	491	53
10:00	2	321	90	12	30	5	0	8	11	0	0	0	0	479	54
11:00	1	322	117	12	26	11	1	7	15	0	0	0	0	512	60
12 PM	1	334	99	16	18	6	0	3	10	0	0	0	1	488	38
13:00	1	340	101	12	28	10	0	7	7	1	0	0	0	507	53
14:00	1	321	104	14	25	9	1	6	7	0	0	0	0	488	48
15:00	0	344	109	12	19	2	0	6	10	0	0	0	0	502	37
16:00	5	361	94	6	19	3	1	3	3	1	0	0	0	496	30
17:00	1	401	104	4	12	2	0	6	5	0	0	0	0	535	25
18:00	1	361	84	1	9	1	0	2	1	0	0	0	0	460	13
19:00	0	283	69	1	9	1	0	2	0	0	0	0	0	365	12
20:00	1	231	65	0	2	0	0	1	0	0	0	0	0	300	3
21:00	0	162	43	0	5	2	0	0	0	0	0	0	0	212	7
22:00	0	123	25	1	3	0	0	0	1	0	0	0	0	153	4
23:00	0	92	23	1	4	0	0	0	1	0	0	0	0	121	5
Total	28	5866	1734	170	342	98	5	80	128	3	0	0	2	8456	658
Percent	0.3%	69.4%	20.5%	2.0%	4.0%	1.2%	0.1%	0.9%	1.5%	0.0%	0.0%	0.0%	0.0%		
AM Peak	05:00	07:00	06:00	09:00	07:00	06:00	07:00	07:00	08:00	06:00			09:00	07:00	11:00
Vol.	3	471	142	18	35	14	1	10	15	1			1	680	60
PM Peak	16:00	17:00	15:00	12:00	13:00	13:00	14:00	13:00	12:00	13:00			12:00	17:00	13:00
Vol.	5	401	109	16	28	10	1	7	10	1			1	535	53

Old Colony Planning Council
 70 School Street
 Brockton, MA 02301
 (508) 583-1833
 www.ocpcrpa.org

Community: Avon
 Com #_U/RFC: 18_U5
 Recorder #: Jamar #15
 Tube Layout: L6 Basic (2')

Station ID:
 Site Code: 18
 Date Start: 03-Aug-10
 Date End: 04-Aug-10
 Harrison Blvd, west of East Main St (28)

WB

Start Time	Bikes	Cars & Trailers	2 Axle Long	Buses	2 Axle 6 Tire	3 Axle Single	4 Axle Single	<5 Axl Double	5 Axle Double	>6 Axl Double	<6 Axl Multi	6 Axle Multi	>6 Axl Multi	Total	Truck Total
8/4/10	0	39	11	0	2	0	0	0	1	0	0	0	0	53	3
01:00	0	30	6	0	1	1	0	0	0	0	0	0	0	38	2
02:00	0	19	5	0	1	1	0	0	0	0	0	0	0	26	2
03:00	2	24	6	0	2	1	0	1	0	0	0	0	0	36	4
04:00	0	67	14	2	2	4	0	3	4	0	0	0	0	96	13
05:00	2	152	56	11	11	6	0	3	8	0	0	0	0	249	28
06:00	2	320	142	12	29	8	0	5	3	1	0	0	0	522	46
07:00	3	478	133	15	32	3	1	11	9	1	0	0	0	686	57
08:00	3	415	121	17	25	6	0	4	7	0	0	0	1	599	43
09:00	3	344	103	16	21	9	0	4	10	0	0	0	1	511	45
10:00	1	310	106	6	29	8	1	5	15	0	0	0	0	481	58
11:00	2	325	105	8	21	2	0	10	8	1	0	1	0	483	43
12 PM	0	319	105	8	17	10	0	4	15	0	0	0	0	478	46
13:00	0	338	110	10	18	5	0	3	6	0	0	0	0	490	32
14:00	2	319	127	15	22	4	1	8	11	1	0	0	0	510	47
15:00	1	379	124	11	14	1	0	6	9	0	0	0	0	545	30
16:00	2	388	99	7	23	3	0	3	3	0	1	0	0	529	33
17:00	3	384	94	3	17	2	0	7	3	2	0	0	0	515	31
18:00	1	317	75	1	12	2	0	0	1	0	0	0	0	409	15
19:00	0	305	57	0	4	0	0	3	2	0	0	0	0	371	9
20:00	0	237	64	1	7	1	0	1	0	0	0	0	0	311	9
21:00	1	171	42	0	5	0	0	0	1	0	0	0	0	220	6
22:00	0	126	36	2	2	0	0	2	0	0	0	0	0	168	4
23:00	0	93	19	0	3	0	0	0	1	0	0	0	0	116	4
Total	28	5899	1760	145	320	77	3	83	117	6	1	1	2	8442	610
Percent	0.3%	69.9%	20.8%	1.7%	3.8%	0.9%	0.0%	1.0%	1.4%	0.1%	0.0%	0.0%	0.0%		
AM Peak	07:00	07:00	06:00	08:00	07:00	09:00	07:00	07:00	10:00	06:00		11:00	08:00	07:00	10:00
Vol.	3	478	142	17	32	9	1	11	15	1		1	1	686	58
PM Peak	17:00	16:00	14:00	14:00	16:00	12:00	14:00	14:00	12:00	17:00	16:00			15:00	14:00
Vol.	3	388	127	15	23	10	1	8	15	2	1			545	47
Grand Total	56	11765	3494	315	662	175	8	163	245	9	1	1	4	16898	1268
Percent		69.6%	20.7%	1.9%	3.9%	1.0%	0.0%	1.0%	1.4%	0.1%	0.0%	0.0%	0.0%		7.5%

Old Colony Planning Council
 70 School Street
 Brockton, MA 02301
 (508) 583-1833
 www.ocpcrpa.org

Community: Avon
 Com #_U/RFC: 18_U5
 Recorder #: Jamar #15
 Tube Layout: L6 Basic (2')

Station ID:
 Site Code: 18
 Date Start: 03-Aug-10
 Date End: 04-Aug-10
 Harrison Blvd, west of East Main St (28)

EB

Start Time	Bikes	Cars & Trailers	2 Axle Long	Buses	2 Axle 6 Tire	3 Axle Single	4 Axle Single	<5 Axl Double	5 Axle Double	>6 Axl Double	<6 Axl Multi	6 Axle Multi	>6 Axl Multi	Total	Truck Total
8/3/10	0	75	11	0	2	0	0	0	2	0	0	0	0	90	4
01:00	1	41	6	0	2	0	0	0	0	0	0	0	0	50	2
02:00	0	29	6	0	2	0	0	0	1	0	0	0	0	38	3
03:00	0	22	2	0	0	0	0	0	3	0	0	0	0	27	3
04:00	0	22	10	0	0	2	0	1	2	0	0	0	0	37	5
05:00	0	54	27	4	8	2	0	0	1	0	0	0	0	96	11
06:00	1	132	41	4	7	3	0	3	6	1	0	0	0	198	20
07:00	2	249	64	2	18	7	3	2	20	0	1	0	1	369	52
08:00	3	288	58	10	16	6	1	4	14	2	0	0	0	402	43
09:00	3	268	80	10	18	13	1	13	9	1	0	0	0	416	55
10:00	1	256	64	14	19	7	1	5	18	0	0	0	0	385	50
11:00	5	267	78	4	26	9	0	10	13	1	1	0	2	416	62
12 PM	4	306	77	11	24	8	1	10	12	2	0	0	1	456	58
13:00	2	308	88	6	20	14	2	9	11	0	0	0	0	460	56
14:00	5	314	76	9	23	19	1	10	10	2	0	1	0	470	66
15:00	2	387	114	6	20	7	0	12	14	4	1	0	3	570	61
16:00	7	448	109	8	14	9	0	23	9	4	1	0	1	633	61
17:00	5	530	95	5	19	3	0	8	3	1	0	0	1	670	35
18:00	6	450	85	3	6	1	0	12	2	3	0	0	0	568	24
19:00	2	343	60	2	3	0	0	7	0	1	0	0	0	418	11
20:00	3	331	56	1	4	1	0	2	2	0	0	0	0	400	9
21:00	2	211	24	0	3	0	0	0	1	1	0	0	0	242	5
22:00	2	166	22	1	0	0	0	0	1	0	0	0	0	192	1
23:00	1	125	18	0	3	0	0	2	1	0	0	0	0	150	6
Total	57	5622	1271	100	257	111	10	133	155	23	4	1	9	7753	703
Percent	0.7%	72.5%	16.4%	1.3%	3.3%	1.4%	0.1%	1.7%	2.0%	0.3%	0.1%	0.0%	0.1%		
AM Peak	11:00	08:00	09:00	10:00	11:00	09:00	07:00	09:00	07:00	08:00	07:00		11:00	09:00	11:00
Vol.	5	288	80	14	26	13	3	13	20	2	1		2	416	62
PM Peak	16:00	17:00	15:00	12:00	12:00	14:00	13:00	16:00	15:00	15:00	15:00	14:00	15:00	17:00	14:00
Vol.	7	530	114	11	24	19	2	23	14	4	1	1	3	670	66

Old Colony Planning Council
 70 School Street
 Brockton, MA 02301
 (508) 583-1833
 www.ocpcrpa.org

Community: Avon
 Com #_U/RFC: 18_U5
 Recorder #: Jamar #15
 Tube Layout: L6 Basic (2')

Station ID:
 Site Code: 18
 Date Start: 03-Aug-10
 Date End: 04-Aug-10
 Harrison Blvd, west of East Main St (28)

EB

Start Time	Bikes	Cars & Trailers	2 Axle Long	Buses	2 Axle 6 Tire	3 Axle Single	4 Axle Single	<5 Axl Double	5 Axle Double	>6 Axl Double	<6 Axl Multi	6 Axle Multi	>6 Axl Multi	Total	Truck Total
8/4/10	1	95	12	0	2	0	0	0	0	0	0	0	0	110	2
01:00	0	34	5	0	2	0	0	0	1	0	0	0	0	42	3
02:00	0	27	4	0	2	0	0	0	4	0	0	0	0	37	6
03:00	0	19	8	0	0	0	0	1	3	0	0	0	0	31	4
04:00	0	25	11	0	1	0	0	0	4	0	0	0	0	41	5
05:00	1	54	15	2	8	0	0	0	5	0	0	0	0	85	13
06:00	2	147	46	6	6	3	0	1	4	1	0	0	0	216	15
07:00	3	220	65	7	13	8	0	4	5	2	0	0	0	327	32
08:00	1	260	51	7	17	9	0	8	10	3	0	0	1	367	48
09:00	3	263	75	5	22	1	0	6	7	0	0	0	1	383	37
10:00	2	283	71	6	20	5	0	8	10	1	0	0	0	406	44
11:00	1	297	81	6	12	8	0	7	15	1	0	0	1	429	44
12 PM	3	288	89	9	12	15	0	5	10	0	0	0	0	431	42
13:00	3	277	82	6	25	10	0	13	13	2	0	0	0	431	63
14:00	6	334	84	8	26	13	0	19	12	1	1	1	0	505	73
15:00	3	409	94	5	22	12	0	13	12	0	0	0	1	571	60
16:00	3	462	121	8	21	9	0	12	11	2	0	0	2	651	57
17:00	0	514	81	3	12	4	0	12	5	4	0	0	0	635	37
18:00	3	468	82	2	13	1	0	5	2	3	1	0	0	580	25
19:00	3	354	46	3	5	3	0	3	5	0	0	1	0	423	17
20:00	1	305	60	1	2	1	0	2	2	0	0	0	0	374	7
21:00	1	292	53	0	2	0	0	3	2	0	0	0	0	353	7
22:00	0	193	29	2	4	0	0	0	1	0	0	0	0	229	5
23:00	1	116	26	0	0	1	0	0	2	0	0	0	0	146	3
Total	41	5736	1291	86	249	103	0	122	145	20	2	2	6	7803	649
Percent	0.5%	73.5%	16.5%	1.1%	3.2%	1.3%	0.0%	1.6%	1.9%	0.3%	0.0%	0.0%	0.1%		
AM Peak	07:00	11:00	11:00	07:00	09:00	08:00		08:00	11:00	08:00			08:00	11:00	08:00
Vol.	3	297	81	7	22	9		8	15	3			1	429	48
PM Peak	14:00	17:00	16:00	12:00	14:00	12:00		14:00	13:00	17:00	14:00	14:00	16:00	16:00	14:00
Vol.	6	514	121	9	26	15		19	13	4	1	1	2	651	73
Grand Total	98	11358	2562	186	506	214	10	255	300	43	6	3	15	15556	1352
Percent		73.0%	16.5%	1.2%	3.3%	1.4%	0.1%	1.6%	1.9%	0.3%	0.0%	0.0%	0.1%		8.7%

Old Colony Planning Council
 70 School Street
 Brockton, MA 02301
 (508) 583-1833
 www.ocpcrpa.org

Community: Avon
 Com #_U/RFC: 18_U5
 Recorder #: Jamar #15
 Tube Layout: L6 Basic (2')

Station ID:
 Site Code: 18
 Date Start: 03-Aug-10
 Date End: 04-Aug-10
 Harrison Blvd, west of East Main St (28)

WB, EB

Start Time	Bikes	Cars & Trailers	2 Axle Long	Buses	2 Axle 6 Tire	3 Axle Single	4 Axle Single	<5 Axl Double	5 Axle Double	>6 Axl Double	<6 Axl Multi	6 Axle Multi	>6 Axl Multi	Total	Truck Total
8/3/10	0	116	21	0	3	0	0	0	2	0	0	0	0	142	5
01:00	2	71	9	0	4	2	0	0	2	0	0	0	0	90	8
02:00	0	47	14	1	2	0	0	1	2	0	0	0	0	67	5
03:00	0	42	9	0	2	0	0	0	5	0	0	0	0	58	7
04:00	1	80	27	3	1	3	0	2	9	0	0	0	0	126	15
05:00	3	203	94	18	20	10	0	1	5	0	0	0	0	354	36
06:00	4	497	183	15	29	17	0	10	15	2	0	0	0	772	73
07:00	5	720	197	17	53	14	4	12	25	0	1	0	1	1049	110
08:00	6	685	179	26	46	14	2	7	29	2	0	0	0	996	100
09:00	3	589	179	28	46	19	1	19	21	1	0	0	1	907	108
10:00	3	577	154	26	49	12	1	13	29	0	0	0	0	864	104
11:00	6	589	195	16	52	20	1	17	28	1	1	0	2	928	122
12 PM	5	640	176	27	42	14	1	13	22	2	0	0	2	944	96
13:00	3	648	189	18	48	24	2	16	18	1	0	0	0	967	109
14:00	6	635	180	23	48	28	2	16	17	2	0	1	0	958	114
15:00	2	731	223	18	39	9	0	18	24	4	1	0	3	1072	98
16:00	12	809	203	14	33	12	1	26	12	5	1	0	1	1129	91
17:00	6	931	199	9	31	5	0	14	8	1	0	0	1	1205	60
18:00	7	811	169	4	15	2	0	14	3	3	0	0	0	1028	37
19:00	2	626	129	3	12	1	0	9	0	1	0	0	0	783	23
20:00	4	562	121	1	6	1	0	3	2	0	0	0	0	700	12
21:00	2	373	67	0	8	2	0	0	1	1	0	0	0	454	12
22:00	2	289	47	2	3	0	0	0	2	0	0	0	0	345	5
23:00	1	217	41	1	7	0	0	2	2	0	0	0	0	271	11
Total	85	11488	3005	270	599	209	15	213	283	26	4	1	11	16209	1361
Percent	0.5%	70.9%	18.5%	1.7%	3.7%	1.3%	0.1%	1.3%	1.7%	0.2%	0.0%	0.0%	0.1%		
AM Peak	08:00	07:00	07:00	09:00	07:00	11:00	07:00	09:00	08:00	06:00	07:00		11:00	07:00	11:00
Vol.	6	720	197	28	53	20	4	19	29	2	1		2	1049	122
PM Peak	16:00	17:00	15:00	12:00	13:00	14:00	13:00	16:00	15:00	16:00	15:00	14:00	15:00	17:00	14:00
Vol.	12	931	223	27	48	28	2	26	24	5	1	1	3	1205	114

Old Colony Planning Council
 70 School Street
 Brockton, MA 02301
 (508) 583-1833
 www.ocpcrpa.org

Community: Avon
 Com #_U/RFC: 18_U5
 Recorder #: Jamar #15
 Tube Layout: L6 Basic (2')

Station ID:
 Site Code: 18
 Date Start: 03-Aug-10
 Date End: 04-Aug-10
 Harrison Blvd, west of East Main St (28)

WB, EB

Start Time	Bikes	Cars & Trailers	2 Axle Long	Buses	2 Axle 6 Tire	3 Axle Single	4 Axle Single	<5 Axl Double	5 Axle Double	>6 Axl Double	<6 Axl Multi	6 Axle Multi	>6 Axl Multi	Total	Truck Total
8/4/10	1	134	23	0	4	0	0	0	1	0	0	0	0	163	5
01:00	0	64	11	0	3	1	0	0	1	0	0	0	0	80	5
02:00	0	46	9	0	3	1	0	0	4	0	0	0	0	63	8
03:00	2	43	14	0	2	1	0	2	3	0	0	0	0	67	8
04:00	0	92	25	2	3	4	0	3	8	0	0	0	0	137	18
05:00	3	206	71	13	19	6	0	3	13	0	0	0	0	334	41
06:00	4	467	188	18	35	11	0	6	7	2	0	0	0	738	61
07:00	6	698	198	22	45	11	1	15	14	3	0	0	0	1013	89
08:00	4	675	172	24	42	15	0	12	17	3	0	0	2	966	91
09:00	6	607	178	21	43	10	0	10	17	0	0	0	2	894	82
10:00	3	593	177	12	49	13	1	13	25	1	0	0	0	887	102
11:00	3	622	186	14	33	10	0	17	23	2	0	1	1	912	87
12 PM	3	607	194	17	29	25	0	9	25	0	0	0	0	909	88
13:00	3	615	192	16	43	15	0	16	19	2	0	0	0	921	95
14:00	8	653	211	23	48	17	1	27	23	2	1	1	0	1015	120
15:00	4	788	218	16	36	13	0	19	21	0	0	0	1	1116	90
16:00	5	850	220	15	44	12	0	15	14	2	1	0	2	1180	90
17:00	3	898	175	6	29	6	0	19	8	6	0	0	0	1150	68
18:00	4	785	157	3	25	3	0	5	3	3	1	0	0	989	40
19:00	3	659	103	3	9	3	0	6	7	0	0	1	0	794	26
20:00	1	542	124	2	9	2	0	3	2	0	0	0	0	685	16
21:00	2	463	95	0	7	0	0	3	3	0	0	0	0	573	13
22:00	0	319	65	4	6	0	0	2	1	0	0	0	0	397	9
23:00	1	209	45	0	3	1	0	0	3	0	0	0	0	262	7
Total	69	11635	3051	231	569	180	3	205	262	26	3	3	8	16245	1259
Percent	0.4%	71.6%	18.8%	1.4%	3.5%	1.1%	0.0%	1.3%	1.6%	0.2%	0.0%	0.0%	0.0%		
AM Peak	07:00	07:00	07:00	08:00	10:00	08:00	07:00	11:00	10:00	07:00		11:00	08:00	07:00	10:00
Vol.	6	698	198	24	49	15	1	17	25	3		1	2	1013	102
PM Peak	14:00	17:00	16:00	14:00	14:00	12:00	14:00	14:00	12:00	17:00	14:00	14:00	16:00	16:00	14:00
Vol.	8	898	220	23	48	25	1	27	25	6	1	1	2	1180	120
Grand Total	154	23123	6056	501	1168	389	18	418	545	52	7	4	19	32454	2620
Percent		71.2%	18.7%	1.5%	3.6%	1.2%	0.1%	1.3%	1.7%	0.2%	0.0%	0.0%	0.1%		8.1%

Old Colony Planning Council
 70 School Street
 Brockton, MA 02301
 (508) 583-1833
 www.ocpcrpa.org

Community: Avon
 Com #_U/RFC: 18_U5
 Recorder #: Jamar #8
 Tube Layout: L6 Basic (2')

Station ID:
 Site Code: 18
 Date Start: 03-Aug-10
 Date End: 04-Aug-10
 Harrison Blvd, west of West Main St

Start Time	02-Aug-10		Tue		Wed		Thu		Fri		Sat		Sun		Week Average	
	EB	WB	EB	WB	EB	WB	EB	WB	EB	WB	EB	WB	EB	WB	EB	WB
12:00 AM	*	*	93	205	84	190	*	*	*	*	*	*	*	*	88	198
01:00	*	*	54	88	67	95	*	*	*	*	*	*	*	*	60	92
02:00	*	*	47	75	49	81	*	*	*	*	*	*	*	*	48	78
03:00	*	*	65	45	57	54	*	*	*	*	*	*	*	*	61	50
04:00	*	*	138	54	152	61	*	*	*	*	*	*	*	*	145	58
05:00	*	*	489	142	468	134	*	*	*	*	*	*	*	*	478	138
06:00	*	*	946	311	935	317	*	*	*	*	*	*	*	*	940	314
07:00	*	*	1115	551	1093	515	*	*	*	*	*	*	*	*	1104	533
08:00	*	*	874	560	875	556	*	*	*	*	*	*	*	*	874	558
09:00	*	*	779	622	785	611	*	*	*	*	*	*	*	*	782	616
10:00	*	*	718	574	665	591	*	*	*	*	*	*	*	*	692	582
11:00	*	*	715	665	706	667	*	*	*	*	*	*	*	*	710	666
12:00 PM	*	*	720	698	718	672	*	*	*	*	*	*	*	*	719	685
01:00	*	*	751	712	761	764	*	*	*	*	*	*	*	*	756	738
02:00	*	*	766	799	788	823	*	*	*	*	*	*	*	*	777	811
03:00	*	*	690	1081	795	1013	*	*	*	*	*	*	*	*	742	1047
04:00	*	*	660	1119	711	1183	*	*	*	*	*	*	*	*	686	1151
05:00	*	*	730	1331	690	1247	*	*	*	*	*	*	*	*	710	1289
06:00	*	*	678	1067	612	996	*	*	*	*	*	*	*	*	645	1032
07:00	*	*	533	740	577	750	*	*	*	*	*	*	*	*	555	745
08:00	*	*	435	621	465	641	*	*	*	*	*	*	*	*	450	631
09:00	*	*	326	455	323	648	*	*	*	*	*	*	*	*	324	552
10:00	*	*	264	369	289	435	*	*	*	*	*	*	*	*	276	402
11:00	*	*	183	309	204	309	*	*	*	*	*	*	*	*	194	309
Total	0	0	12769	13193	12869	13353	0	0	0	0	0	0	0	0	12816	13275
Day	0	0	25962		26222		0	0	0	0	0	0	0	0	26091	
AM Peak			07:00	11:00	07:00	11:00									07:00	11:00
Vol.			1115	665	1093	667									1104	666
PM Peak			14:00	17:00	15:00	17:00									14:00	17:00
Vol.			766	1331	795	1247									777	1289

Comb. Total 0 25962 26222 0 0 0 0 26091

Old Colony Planning Council
 70 School Street
 Brockton, MA 02301
 (508) 583-1833
 www.ocpcrpa.org

Community: Avon
 Com #_U/RFC: 18_U5
 Recorder #: Jamar #8
 Tube Layout: L6 Basic (2')

Station ID:
 Site Code: 18
 Date Start: 03-Aug-10
 Date End: 04-Aug-10
 Harrison Blvd, west of West Main St

Start Time	03-Aug-10 Tue		EB		WB		Combined		04-Aug-Wed	EB		WB		Combined	
	A.M.	P.M.	A.M.	P.M.	A.M.	P.M.	A.M.	P.M.		A.M.	P.M.	A.M.	P.M.	A.M.	P.M.
12:00	24	193	52	149	76	342	24	166	53	173	77	339			
12:15	29	181	54	186	83	367	21	167	48	172	69	339			
12:30	20	158	49	189	69	347	26	182	46	162	72	344			
12:45	20	188	50	174	70	362	13	203	43	165	56	368			
01:00	12	167	30	187	42	354	17	203	23	184	40	387			
01:15	22	189	23	183	45	372	17	175	30	200	47	375			
01:30	11	193	26	174	37	367	22	186	29	209	51	395			
01:45	9	202	9	168	18	370	11	197	13	171	24	368			
02:00	16	183	15	197	31	380	9	189	26	192	35	381			
02:15	9	199	16	195	25	394	14	209	20	206	34	415			
02:30	13	178	26	211	39	389	16	208	15	210	31	418			
02:45	9	206	18	196	27	402	10	182	20	215	30	397			
03:00	12	179	12	241	24	420	7	187	14	219	21	406			
03:15	15	161	14	280	29	441	13	216	15	270	28	486			
03:30	15	204	11	282	26	486	18	188	11	251	29	439			
03:45	23	146	8	278	31	424	19	204	14	273	33	477			
04:00	18	167	10	256	28	423	21	182	12	283	33	465			
04:15	26	143	11	304	37	447	28	182	15	322	43	504			
04:30	38	161	15	249	53	410	42	172	11	266	53	438			
04:45	56	189	18	310	74	499	61	175	23	312	84	487			
05:00	57	169	22	309	79	478	70	181	26	303	96	484			
05:15	95	191	32	350	127	541	96	175	32	319	128	494			
05:30	135	195	36	316	171	511	125	161	36	313	161	474			
05:45	202	175	52	356	254	531	177	173	40	312	217	485			
06:00	190	175	50	327	240	502	204	175	45	270	249	445			
06:15	235	164	64	306	299	470	192	165	84	253	276	418			
06:30	253	169	84	205	337	374	255	151	86	256	341	407			
06:45	268	170	113	229	381	399	284	121	102	217	386	338			
07:00	307	153	116	187	423	340	303	156	112	183	415	339			
07:15	251	141	125	200	376	341	256	149	107	187	363	336			
07:30	268	127	141	182	409	309	275	140	151	204	426	344			
07:45	289	112	169	171	458	283	259	132	145	176	404	308			
08:00	241	131	158	141	399	272	266	125	128	155	394	280			
08:15	196	103	140	171	336	274	191	107	134	168	325	275			
08:30	213	106	125	162	338	268	197	114	142	172	339	286			
08:45	224	95	137	147	361	242	221	119	152	146	373	265			
09:00	204	86	155	110	359	196	207	94	150	171	357	265			
09:15	192	77	154	104	346	181	199	77	174	170	373	247			
09:30	200	84	139	123	339	207	191	83	125	151	316	234			
09:45	183	79	174	118	357	197	188	69	162	156	350	225			
10:00	197	56	152	113	349	169	148	70	128	117	276	187			
10:15	191	85	130	90	321	175	175	68	134	127	309	195			
10:30	154	60	155	88	309	148	161	74	170	120	331	194			
10:45	176	63	137	78	313	141	181	77	159	71	340	148			
11:00	180	72	152	68	332	140	172	79	144	93	316	172			
11:15	180	41	167	70	347	111	153	56	166	67	319	123			
11:30	167	33	172	89	339	122	204	34	170	86	374	120			
11:45	188	37	174	82	362	119	177	35	187	63	364	98			
Total	6033	6736	3892	9301	9925	16037	5936	6933	3872	9481	9808	16414			
Day Total	12769		13193		25962		12869		13353		26222				
% Total	0.0%	23.2%	25.9%	15.0%	35.8%		22.6%	26.4%	14.8%	36.2%					
Peak	07:00	01:30	11:00	05:15	07:00	05:15	06:45	01:45	11:00	04:45	07:00	04:45			
Vol.	1115	777	665	1349	1666	2085	1118	803	667	1247	1608	1939			
P.H.F.	0.908	0.962	0.955	0.947	0.909	0.963	0.922	0.961	0.892	0.977	0.944	0.981			

Old Colony Planning Council
 70 School Street
 Brockton, MA 02301
 (508) 583-1833
 www.ocpcrpa.org

Community: Avon
 Com #_U/RFC: 18_U5
 Recorder #: Jamar #8
 Tube Layout: L6 Basic (2')

Station ID:
 Site Code: 18
 Date Start: 03-Aug-10
 Date End: 04-Aug-10
 Harrison Blvd, west of West Main St

Start Time	02-Aug-10 Mon	03-Aug-10 Tue	04-Aug-10 Wed	05-Aug-10 Thu	06-Aug-10 Fri	07-Aug-10 Sat	08-Aug-10 Sun	Week Average
12:00 AM	*	298	274	*	*	*	*	286
01:00	*	142	162	*	*	*	*	152
02:00	*	122	130	*	*	*	*	126
03:00	*	110	111	*	*	*	*	110
04:00	*	192	213	*	*	*	*	202
05:00	*	631	602	*	*	*	*	616
06:00	*	1257	1252	*	*	*	*	1254
07:00	*	1666	1608	*	*	*	*	1637
08:00	*	1434	1431	*	*	*	*	1432
09:00	*	1401	1396	*	*	*	*	1398
10:00	*	1292	1256	*	*	*	*	1274
11:00	*	1380	1373	*	*	*	*	1376
12:00 PM	*	1418	1390	*	*	*	*	1404
01:00	*	1463	1525	*	*	*	*	1494
02:00	*	1565	1611	*	*	*	*	1588
03:00	*	1771	1808	*	*	*	*	1790
04:00	*	1779	1894	*	*	*	*	1836
05:00	*	2061	1937	*	*	*	*	1999
06:00	*	1745	1608	*	*	*	*	1676
07:00	*	1273	1327	*	*	*	*	1300
08:00	*	1056	1106	*	*	*	*	1081
09:00	*	781	971	*	*	*	*	876
10:00	*	633	724	*	*	*	*	678
11:00	*	492	513	*	*	*	*	502
Total	0	25962	26222	0	0	0	0	26087
Percentage	0.0%	99.5%	100.5%	0.0%	0.0%	0.0%	0.0%	
AM Peak Vol.		07:00 1666	07:00 1608					07:00 1637
PM Peak Vol.		17:00 2061	17:00 1937					17:00 1999

Old Colony Planning Council
 70 School Street
 Brockton, MA 02301
 (508) 583-1833
 www.ocpcrpa.org

Community: Avon
 Com #_U/RFC: 18_U5
 Recorder #: Jamar #8
 Tube Layout: L6 Basic (2')

Station ID:
 Site Code: 18
 Date Start: 03-Aug-10
 Date End: 04-Aug-10
 Harrison Blvd, west of West Main St

EB

Start Time	1 15	16 20	21 25	26 30	31 35	36 40	41 45	46 50	51 55	56 60	61 65	66 70	71 75	76 999	Total
8/3/10	1	0	0	0	3	10	38	34	6	1	0	0	0	0	93
01:00	0	0	0	1	0	7	26	14	3	3	0	0	0	0	54
02:00	0	0	0	0	3	6	14	17	5	1	1	0	0	0	47
03:00	1	0	0	0	2	10	20	18	9	4	1	0	0	0	65
04:00	0	0	0	1	1	12	43	44	27	7	2	1	0	0	138
05:00	9	0	0	0	9	68	222	130	44	6	1	0	0	0	489
06:00	23	0	0	12	56	222	411	168	46	7	1	0	0	0	946
07:00	71	3	10	138	219	320	231	100	20	3	0	0	0	0	1115
08:00	53	0	0	6	81	197	327	160	38	10	2	0	0	0	874
09:00	48	0	0	10	60	167	305	148	35	5	1	0	0	0	779
10:00	40	0	0	4	47	195	276	131	21	3	1	0	0	0	718
11:00	45	0	2	11	74	177	232	147	24	1	2	0	0	0	715
12 PM	42	0	5	21	74	170	241	128	29	7	2	0	0	1	720
13:00	47	0	0	13	83	204	260	107	31	4	2	0	0	0	751
14:00	64	0	1	2	57	203	278	123	35	2	1	0	0	0	766
15:00	69	0	0	9	57	138	244	127	38	7	0	1	0	0	690
16:00	90	0	1	7	74	138	195	116	31	6	2	0	0	0	660
17:00	77	0	2	14	56	165	238	132	39	7	0	0	0	0	730
18:00	63	0	3	12	40	135	263	115	32	10	3	2	0	0	678
19:00	34	0	0	2	21	104	212	114	41	5	0	0	0	0	533
20:00	19	0	1	6	16	90	173	96	26	8	0	0	0	0	435
21:00	8	0	0	1	7	74	146	67	20	2	1	0	0	0	326
22:00	5	0	0	2	10	62	112	52	16	2	2	0	0	1	264
23:00	2	0	0	0	5	30	73	46	21	5	0	0	0	1	183
Total	811	3	25	272	1055	2904	4580	2334	637	116	25	4	0	3	12769

Daily
 15th Percentile : 34 MPH
 50th Percentile : 42 MPH
 85th Percentile : 48 MPH
 95th Percentile : 52 MPH
 Mean Speed(Average) : 40 MPH
 10 MPH Pace Speed : 36-45 MPH
 Number in Pace : 7484
 Percent in Pace : 58.6%
 Number of Vehicles > 40 MPH : 7699
 Percent of Vehicles > 40 MPH : 60.3%

Old Colony Planning Council
 70 School Street
 Brockton, MA 02301
 (508) 583-1833
 www.ocpcrpa.org

Community: Avon
 Com #_U/RFC: 18_U5
 Recorder #: Jamar #8
 Tube Layout: L6 Basic (2')

Station ID:
 Site Code: 18
 Date Start: 03-Aug-10
 Date End: 04-Aug-10
 Harrison Blvd, west of West Main St

EB

Start Time	1 15	16 20	21 25	26 30	31 35	36 40	41 45	46 50	51 55	56 60	61 65	66 70	71 75	76 999	Total
8/4/10	4	0	0	0	0	13	30	25	7	4	0	0	1	0	84
01:00	0	0	0	0	0	12	31	16	8	0	0	0	0	0	67
02:00	1	0	0	0	2	9	18	11	7	1	0	0	0	0	49
03:00	1	0	0	0	0	6	22	18	9	1	0	0	0	0	57
04:00	3	0	0	0	0	11	54	69	11	4	0	0	0	0	152
05:00	1	0	0	1	16	84	169	143	46	7	1	0	0	0	468
06:00	23	0	0	21	69	215	360	189	45	7	3	2	1	0	935
07:00	48	1	2	36	150	294	371	157	25	8	1	0	0	0	1093
08:00	42	0	7	22	70	252	318	138	24	1	1	0	0	0	875
09:00	31	0	0	17	66	198	312	135	25	1	0	0	0	0	785
10:00	32	0	0	3	35	182	259	122	29	1	2	0	0	0	665
11:00	46	0	0	7	45	200	258	116	26	8	0	0	0	0	706
12 PM	51	0	0	9	69	190	246	127	24	2	0	0	0	0	718
13:00	52	0	2	13	42	203	301	120	23	4	1	0	0	0	761
14:00	79	0	1	8	91	222	249	110	22	5	1	0	0	0	788
15:00	76	0	0	24	80	227	227	114	41	4	0	1	0	1	795
16:00	73	0	0	10	74	163	238	126	24	1	2	0	0	0	711
17:00	87	0	0	12	52	189	195	118	35	1	1	0	0	0	690
18:00	57	2	3	4	21	121	237	128	30	7	0	0	1	1	612
19:00	28	0	1	8	25	99	231	133	37	12	3	0	0	0	577
20:00	28	0	0	3	23	123	170	86	27	4	1	0	0	0	465
21:00	24	0	0	0	5	79	131	67	15	2	0	0	0	0	323
22:00	8	0	0	1	22	70	98	63	23	2	1	0	0	1	289
23:00	6	0	0	0	4	26	80	73	12	3	0	0	0	0	204
Total	801	3	16	199	961	3188	4605	2404	575	90	18	3	3	3	12869

Daily
 15th Percentile : 35 MPH
 50th Percentile : 42 MPH
 85th Percentile : 48 MPH
 95th Percentile : 51 MPH
 Mean Speed(Average) : 40 MPH
 10 MPH Pace Speed : 36-45 MPH
 Number in Pace : 7793
 Percent in Pace : 60.6%
 Number of Vehicles > 40 MPH : 7701
 Percent of Vehicles > 40 MPH : 59.8%

Grand Total	1612	6	41	471	2016	6092	9185	4738	1212	206	43	7	3	6	25638
-------------	------	---	----	-----	------	------	------	------	------	-----	----	---	---	---	-------

Overall
 15th Percentile : 35 MPH
 50th Percentile : 42 MPH
 85th Percentile : 48 MPH
 95th Percentile : 51 MPH
 Mean Speed(Average) : 40 MPH
 10 MPH Pace Speed : 36-45 MPH
 Number in Pace : 15277
 Percent in Pace : 59.6%
 Number of Vehicles > 40 MPH : 15400
 Percent of Vehicles > 40 MPH : 60.1%

Old Colony Planning Council
 70 School Street
 Brockton, MA 02301
 (508) 583-1833
 www.ocpcrpa.org

Community: Avon
 Com #_U/RFC: 18_U5
 Recorder #: Jamar #8
 Tube Layout: L6 Basic (2')

Station ID:
 Site Code: 18
 Date Start: 03-Aug-10
 Date End: 04-Aug-10
 Harrison Blvd, west of West Main St

WB

Start Time	1 15	16 20	21 25	26 30	31 35	36 40	41 45	46 50	51 55	56 60	61 65	66 70	71 75	76 999	Total
8/3/10	0	0	0	1	1	14	40	70	50	23	5	1	0	0	205
01:00	1	0	0	0	0	2	13	25	21	17	7	1	1	0	88
02:00	0	0	0	0	1	2	17	30	17	6	1	1	0	0	75
03:00	0	0	0	0	0	3	9	13	13	7	0	0	0	0	45
04:00	0	0	0	0	0	3	7	14	19	7	3	1	0	0	54
05:00	6	0	0	0	3	1	30	46	31	18	4	2	0	1	142
06:00	32	0	0	0	1	9	60	99	83	19	8	0	0	0	311
07:00	65	0	2	7	22	79	169	137	62	7	1	0	0	0	551
08:00	45	0	0	3	9	39	132	176	117	34	5	0	0	0	560
09:00	58	0	0	0	14	46	159	224	100	18	3	0	0	0	622
10:00	35	0	0	0	7	62	147	172	124	23	3	0	1	0	574
11:00	37	0	0	3	22	71	179	227	102	22	1	1	0	0	665
12 PM	45	0	1	4	10	74	217	220	103	16	8	0	0	0	698
13:00	53	0	0	5	17	82	203	229	105	15	3	0	0	0	712
14:00	67	0	0	4	29	128	258	218	81	13	1	0	0	0	799
15:00	80	0	6	36	64	210	328	269	84	4	0	0	0	0	1081
16:00	92	17	16	41	77	256	347	201	70	2	0	0	0	0	1119
17:00	78	0	6	40	126	296	427	274	70	13	0	0	1	0	1331
18:00	54	0	2	17	63	202	305	317	89	14	4	0	0	0	1067
19:00	31	0	0	0	16	40	218	290	125	16	3	0	1	0	740
20:00	24	0	0	0	10	80	234	183	77	12	1	0	0	0	621
21:00	15	0	0	1	2	29	147	167	78	14	2	0	0	0	455
22:00	8	0	0	0	1	20	116	135	66	17	5	1	0	0	369
23:00	4	0	1	0	5	26	84	102	69	12	6	0	0	0	309
Total	830	17	34	162	500	1774	3846	3838	1756	349	74	8	4	1	13193

Daily
 15th Percentile : 37 MPH
 50th Percentile : 45 MPH
 85th Percentile : 51 MPH
 95th Percentile : 55 MPH
 Mean Speed(Average) : 43 MPH
 10 MPH Pace Speed : 41-50 MPH
 Number in Pace : 7684
 Percent in Pace : 58.2%
 Number of Vehicles > 40 MPH : 9876
 Percent of Vehicles > 40 MPH : 74.9%

Old Colony Planning Council
 70 School Street
 Brockton, MA 02301
 (508) 583-1833
 www.ocpcrpa.org

Community: Avon
 Com #_U/RFC: 18_U5
 Recorder #: Jamar #8
 Tube Layout: L6 Basic (2')

Station ID:
 Site Code: 18
 Date Start: 03-Aug-10
 Date End: 04-Aug-10
 Harrison Blvd, west of West Main St

WB

Start Time	1 15	16 20	21 25	26 30	31 35	36 40	41 45	46 50	51 55	56 60	61 65	66 70	71 75	76 999	Total
8/4/10	1	0	0	0	0	3	43	68	49	19	6	1	0	0	190
01:00	0	0	0	0	2	6	22	28	26	6	2	2	1	0	95
02:00	1	0	0	0	0	2	16	36	16	9	1	0	0	0	81
03:00	0	0	0	0	0	3	9	19	17	3	3	0	0	0	54
04:00	0	0	0	0	0	1	16	14	19	8	3	0	0	0	61
05:00	1	0	0	0	0	5	22	43	43	13	7	0	0	0	134
06:00	29	0	0	0	0	13	49	92	94	34	6	0	0	0	317
07:00	58	0	0	2	7	31	140	154	100	19	3	1	0	0	515
08:00	66	0	0	15	22	53	152	139	83	21	4	0	1	0	556
09:00	34	0	0	1	1	26	163	233	122	28	2	1	0	0	611
10:00	41	0	0	0	4	54	151	219	106	13	3	0	0	0	591
11:00	49	0	0	5	22	69	196	198	106	20	2	0	0	0	667
12 PM	52	0	0	3	12	69	207	208	101	17	3	0	0	0	672
13:00	72	0	3	15	27	121	228	194	86	15	3	0	0	0	764
14:00	69	0	6	10	18	84	288	239	93	15	0	0	1	0	823
15:00	73	6	22	24	67	213	338	185	73	9	3	0	0	0	1013
16:00	101	2	8	53	95	287	348	233	50	3	2	1	0	0	1183
17:00	100	7	19	49	152	286	343	228	58	4	1	0	0	0	1247
18:00	53	0	2	9	31	121	326	302	120	28	4	0	0	0	996
19:00	25	0	0	6	20	91	212	270	102	20	2	1	1	0	750
20:00	24	0	0	2	21	117	186	188	86	15	2	0	0	0	641
21:00	21	0	0	5	32	127	197	175	72	18	1	0	0	0	648
22:00	10	0	0	0	9	32	153	141	79	10	1	0	0	0	435
23:00	7	0	0	0	5	20	78	104	75	19	1	0	0	0	309
Total	887	15	60	199	547	1834	3883	3710	1776	366	65	7	4	0	13353

Daily
 15th Percentile : 36 MPH
 50th Percentile : 45 MPH
 85th Percentile : 51 MPH
 95th Percentile : 55 MPH
 Mean Speed(Average) : 42 MPH
 10 MPH Pace Speed : 41-50 MPH
 Number in Pace : 7593
 Percent in Pace : 56.9%
 Number of Vehicles > 40 MPH : 9811
 Percent of Vehicles > 40 MPH : 73.5%

Grand Total	1717	32	94	361	1047	3608	7729	7548	3532	715	139	15	8	1	26546
-------------	------	----	----	-----	------	------	------	------	------	-----	-----	----	---	---	-------

Overall
 15th Percentile : 37 MPH
 50th Percentile : 45 MPH
 85th Percentile : 51 MPH
 95th Percentile : 55 MPH
 Mean Speed(Average) : 43 MPH
 10 MPH Pace Speed : 41-50 MPH
 Number in Pace : 15277
 Percent in Pace : 57.5%
 Number of Vehicles > 40 MPH : 19687
 Percent of Vehicles > 40 MPH : 74.2%

Old Colony Planning Council
 70 School Street
 Brockton, MA 02301
 (508) 583-1833
 www.ocpcrpa.org

Community: Avon
 Com #_U/RFC: 18_U5
 Recorder #: Jamar #8
 Tube Layout: L6 Basic (2')

Station ID:
 Site Code: 18
 Date Start: 03-Aug-10
 Date End: 04-Aug-10
 Harrison Blvd, west of West Main St

EB, WB

Start Time	15	16 20	21 25	26 30	31 35	36 40	41 45	46 50	51 55	56 60	61 65	66 70	71 75	76 999	Total
8/3/10	1	0	0	1	4	24	78	104	56	24	5	1	0	0	298
01:00	1	0	0	1	0	9	39	39	24	20	7	1	1	0	142
02:00	0	0	0	0	4	8	31	47	22	7	2	1	0	0	122
03:00	1	0	0	0	2	13	29	31	22	11	1	0	0	0	110
04:00	0	0	0	1	1	15	50	58	46	14	5	2	0	0	192
05:00	15	0	0	0	12	69	252	176	75	24	5	2	0	1	631
06:00	55	0	0	12	57	231	471	267	129	26	9	0	0	0	1257
07:00	136	3	12	145	241	399	400	237	82	10	1	0	0	0	1666
08:00	98	0	0	9	90	236	459	336	155	44	7	0	0	0	1434
09:00	106	0	0	10	74	213	464	372	135	23	4	0	0	0	1401
10:00	75	0	0	4	54	257	423	303	145	26	4	0	1	0	1292
11:00	82	0	2	14	96	248	411	374	126	23	3	1	0	0	1380
12 PM	87	0	6	25	84	244	458	348	132	23	10	0	0	1	1418
13:00	100	0	0	18	100	286	463	336	136	19	5	0	0	0	1463
14:00	131	0	1	6	86	331	536	341	116	15	2	0	0	0	1565
15:00	149	0	6	45	121	348	572	396	122	11	0	1	0	0	1771
16:00	182	17	17	48	151	394	542	317	101	8	2	0	0	0	1779
17:00	155	0	8	54	182	461	665	406	109	20	0	0	1	0	2061
18:00	117	0	5	29	103	337	568	432	121	24	7	2	0	0	1745
19:00	65	0	0	2	37	144	430	404	166	21	3	0	1	0	1273
20:00	43	0	1	6	26	170	407	279	103	20	1	0	0	0	1056
21:00	23	0	0	2	9	103	293	234	98	16	3	0	0	0	781
22:00	13	0	0	2	11	82	228	187	82	19	7	1	0	1	633
23:00	6	0	1	0	10	56	157	148	90	17	6	0	0	1	492
Total	1641	20	59	434	1555	4678	8426	6172	2393	465	99	12	4	4	25962

Daily
 15th Percentile : 36 MPH
 50th Percentile : 43 MPH
 85th Percentile : 50 MPH
 95th Percentile : 54 MPH
 Mean Speed(Average) : 41 MPH
 10 MPH Pace Speed : 41-50 MPH
 Number in Pace : 14598
 Percent in Pace : 56.2%
 Number of Vehicles > 40 MPH : 17575
 Percent of Vehicles > 40 MPH : 67.7%

Community: Avon
 Com #_U/RFC: 18_U5
 Recorder #: Jamar #8
 Tube Layout: L6 Basic (2')

Station ID:
 Site Code: 18
 Date Start: 03-Aug-10
 Date End: 04-Aug-10
 Harrison Blvd, west of West Main St

EB, WB

Start Time	15	20	25	30	35	40	45	50	55	60	65	70	75	999	Total
8/4/10	5	0	0	0	0	16	73	93	56	23	6	1	1	0	274
01:00	0	0	0	0	2	18	53	44	34	6	2	2	1	0	162
02:00	2	0	0	0	2	11	34	47	23	10	1	0	0	0	130
03:00	1	0	0	0	0	9	31	37	26	4	3	0	0	0	111
04:00	3	0	0	0	0	12	70	83	30	12	3	0	0	0	213
05:00	2	0	0	1	16	89	191	186	89	20	8	0	0	0	602
06:00	52	0	0	21	69	228	409	281	139	41	9	2	1	0	1252
07:00	106	1	2	38	157	325	511	311	125	27	4	1	0	0	1608
08:00	108	0	7	37	92	305	470	277	107	22	5	0	1	0	1431
09:00	65	0	0	18	67	224	475	368	147	29	2	1	0	0	1396
10:00	73	0	0	3	39	236	410	341	135	14	5	0	0	0	1256
11:00	95	0	0	12	67	269	454	314	132	28	2	0	0	0	1373
12 PM	103	0	0	12	81	259	453	335	125	19	3	0	0	0	1390
13:00	124	0	5	28	69	324	529	314	109	19	4	0	0	0	1525
14:00	148	0	7	18	109	306	537	349	115	20	1	0	1	0	1611
15:00	149	6	22	48	147	440	565	299	114	13	3	1	0	1	1808
16:00	174	2	8	63	169	450	586	359	74	4	4	1	0	0	1894
17:00	187	7	19	61	204	475	538	346	93	5	2	0	0	0	1937
18:00	110	2	5	13	52	242	563	430	150	35	4	0	1	1	1608
19:00	53	0	1	14	45	190	443	403	139	32	5	1	1	0	1327
20:00	52	0	0	5	44	240	356	274	113	19	3	0	0	0	1106
21:00	45	0	0	5	37	206	328	242	87	20	1	0	0	0	971
22:00	18	0	0	1	31	102	251	204	102	12	2	0	0	1	724
23:00	13	0	0	0	9	46	158	177	87	22	1	0	0	0	513
Total	1688	18	76	398	1508	5022	8488	6114	2351	456	83	10	7	3	26222

Daily
 15th Percentile : 36 MPH
 50th Percentile : 43 MPH
 85th Percentile : 50 MPH
 95th Percentile : 54 MPH
 Mean Speed(Average) : 41 MPH
 10 MPH Pace Speed : 41-50 MPH
 Number in Pace : 14602
 Percent in Pace : 55.7%
 Number of Vehicles > 40 MPH : 17512
 Percent of Vehicles > 40 MPH : 66.8%

Grand Total	3329	38	135	832	3063	9700	16914	12286	4744	921	182	22	11	7	52184
-------------	------	----	-----	-----	------	------	-------	-------	------	-----	-----	----	----	---	-------

Overall
 15th Percentile : 36 MPH
 50th Percentile : 43 MPH
 85th Percentile : 50 MPH
 95th Percentile : 54 MPH
 Mean Speed(Average) : 41 MPH
 10 MPH Pace Speed : 41-50 MPH
 Number in Pace : 29200
 Percent in Pace : 56.0%
 Number of Vehicles > 40 MPH : 35087
 Percent of Vehicles > 40 MPH : 67.2%

Old Colony Planning Council
 70 School Street
 Brockton, MA 02301
 (508) 583-1833
 www.ocpcrpa.org

Community: Avon
 Com #_U/RFC: 18_U5
 Recorder #: Jamar #8
 Tube Layout: L6 Basic (2')

Station ID:
 Site Code: 18
 Date Start: 03-Aug-10
 Date End: 04-Aug-10
 Harrison Blvd, west of West Main St

EB

Start Time	Bikes	Cars & Trailers	2 Axle Long	Buses	2 Axle 6 Tire	3 Axle Single	4 Axle Single	<5 Axl Double	5 Axle Double	>6 Axl Double	<6 Axl Multi	6 Axle Multi	>6 Axl Multi	Total	Truck Total
8/3/10	0	75	15	0	3	0	0	0	0	0	0	0	0	93	3
01:00	1	39	7	0	3	2	0	0	2	0	0	0	0	54	7
02:00	0	31	9	1	2	0	0	2	2	0	0	0	0	47	6
03:00	0	42	16	0	3	0	0	0	4	0	0	0	0	65	7
04:00	1	95	24	1	4	4	0	1	8	0	0	0	0	138	17
05:00	5	315	111	16	20	11	0	2	8	0	0	0	0	488	41
06:00	9	636	204	13	39	24	0	5	12	1	0	0	1	944	82
07:00	16	812	189	20	44	9	1	13	7	0	0	0	1	1112	75
08:00	4	626	147	14	39	14	1	6	17	2	0	0	0	870	79
09:00	7	538	137	19	35	16	1	4	18	0	0	0	0	775	74
10:00	2	495	131	18	28	13	0	12	16	0	0	0	1	716	70
11:00	3	476	152	12	32	14	1	8	14	1	0	0	0	713	70
12 PM	5	494	126	21	38	9	2	2	15	0	0	1	3	716	70
13:00	5	538	127	15	31	7	0	10	14	0	0	1	0	748	63
14:00	6	543	144	14	29	7	2	6	11	0	0	0	0	762	55
15:00	5	491	143	10	22	5	2	4	5	0	0	0	0	687	38
16:00	7	491	110	5	28	5	1	4	3	2	0	0	0	656	43
17:00	9	577	104	4	15	6	0	9	3	0	0	0	0	727	33
18:00	11	527	105	0	20	6	0	3	1	0	0	0	0	673	30
19:00	5	432	80	1	10	1	0	2	1	0	0	0	0	532	14
20:00	3	348	78	0	4	1	0	0	1	0	0	0	0	435	6
21:00	1	248	67	1	6	2	0	0	0	0	0	0	0	325	8
22:00	1	221	38	0	2	0	0	0	1	0	0	0	0	263	3
23:00	1	144	32	0	4	1	0	0	0	0	0	0	0	182	5
Total	107	9234	2296	185	461	157	11	93	163	6	0	2	6	12721	899
Percent	0.8%	72.6%	18.0%	1.5%	3.6%	1.2%	0.1%	0.7%	1.3%	0.0%	0.0%	0.0%	0.0%		
AM Peak	07:00	07:00	06:00	07:00	07:00	06:00	07:00	07:00	09:00	08:00			06:00	07:00	06:00
Vol.	16	812	204	20	44	24	1	13	18	2			1	1112	82
PM Peak	18:00	17:00	14:00	12:00	12:00	12:00	12:00	13:00	12:00	16:00		12:00	12:00	14:00	12:00
Vol.	11	577	144	21	38	9	2	10	15	2		1	3	762	70

Old Colony Planning Council
 70 School Street
 Brockton, MA 02301
 (508) 583-1833
 www.ocpcrpa.org

Community: Avon
 Com #_U/RFC: 18_U5
 Recorder #: Jamar #8
 Tube Layout: L6 Basic (2')

Station ID:
 Site Code: 18
 Date Start: 03-Aug-10
 Date End: 04-Aug-10
 Harrison Blvd, west of West Main St

EB

Start Time	Bikes	Cars & Trailers	2 Axle Long	Buses	2 Axle 6 Tire	3 Axle Single	4 Axle Single	<5 Axl Double	5 Axle Double	>6 Axl Double	<6 Axl Multi	6 Axle Multi	>6 Axl Multi	Total	Truck Total
8/4/10	0	70	11	0	2	0	0	0	1	0	0	0	0	84	3
01:00	0	49	16	0	1	1	0	0	0	0	0	0	0	67	2
02:00	0	39	7	0	2	1	0	0	0	0	0	0	0	49	3
03:00	1	41	9	0	3	1	0	2	0	0	0	0	0	57	6
04:00	0	107	28	1	3	5	0	3	5	0	0	0	0	152	16
05:00	6	297	110	10	21	10	0	2	12	0	0	0	0	468	45
06:00	6	629	206	16	40	17	0	6	13	1	0	0	0	934	77
07:00	11	810	178	23	42	8	1	5	11	0	0	0	0	1089	67
08:00	4	643	144	20	34	13	1	3	8	0	0	0	0	870	59
09:00	2	555	155	15	29	10	0	2	11	2	0	0	0	781	54
10:00	3	449	133	9	33	12	1	5	17	0	0	0	0	662	68
11:00	9	500	129	12	27	5	0	8	12	0	0	0	0	702	52
12 PM	3	497	151	10	20	8	0	5	18	1	0	0	1	714	53
13:00	8	535	149	15	30	8	1	5	7	0	0	0	0	758	51
14:00	4	556	149	7	31	11	0	11	14	1	0	0	0	784	68
15:00	9	576	158	8	19	5	0	6	9	1	0	0	0	791	40
16:00	5	553	112	2	17	7	1	3	7	1	0	0	0	708	36
17:00	5	546	105	3	11	6	0	5	3	1	0	0	0	685	26
18:00	4	479	103	1	14	6	0	1	1	0	0	0	0	609	22
19:00	0	470	95	0	4	1	0	3	2	0	0	0	0	575	10
20:00	4	372	79	1	4	2	0	0	0	0	0	0	0	462	6
21:00	0	259	52	1	7	1	0	0	0	0	0	0	0	320	8
22:00	3	229	47	5	2	0	0	2	0	0	0	0	0	288	4
23:00	0	171	29	0	3	1	0	0	0	0	0	0	0	204	4
Total	87	9432	2355	159	399	139	5	77	151	8	0	0	1	12813	780
Percent	0.7%	73.6%	18.4%	1.2%	3.1%	1.1%	0.0%	0.6%	1.2%	0.1%	0.0%	0.0%	0.0%		
AM Peak	07:00	07:00	06:00	07:00	07:00	06:00	07:00	11:00	10:00	09:00				07:00	06:00
Vol.	11	810	206	23	42	17	1	8	17	2				1089	77
PM Peak	15:00	15:00	15:00	13:00	14:00	14:00	13:00	14:00	12:00	12:00			12:00	15:00	14:00
Vol.	9	576	158	15	31	11	1	11	18	1			1	791	68
Grand Total	194	18666	4651	344	860	296	16	170	314	14	0	2	7	25534	1679
Percent		73.1%	18.2%	1.3%	3.4%	1.2%	0.1%	0.7%	1.2%	0.1%	0.0%	0.0%	0.0%		6.6%

Old Colony Planning Council
 70 School Street
 Brockton, MA 02301
 (508) 583-1833
 www.ocpcrpa.org

Community: Avon
 Com #_U/RFC: 18_U5
 Recorder #: Jamar #8
 Tube Layout: L6 Basic (2')

Station ID:
 Site Code: 18
 Date Start: 03-Aug-10
 Date End: 04-Aug-10
 Harrison Blvd, west of West Main St

WB

Start Time	Bikes	Cars & Trailers	2 Axle Long	Buses	2 Axle 6 Tire	3 Axle Single	4 Axle Single	<5 Axl Double	5 Axle Double	>6 Axl Double	<6 Axl Multi	6 Axle Multi	>6 Axl Multi	Total	Truck Total
8/3/10	2	174	21	0	5	1	0	0	2	0	0	0	0	205	8
01:00	2	72	11	0	3	0	0	0	0	0	0	0	0	88	3
02:00	0	59	9	0	4	1	0	0	2	0	0	0	0	75	7
03:00	0	37	5	0	1	0	0	1	1	0	0	0	0	45	3
04:00	0	37	12	0	0	2	0	1	2	0	0	0	0	54	5
05:00	1	85	37	5	11	2	0	0	1	0	0	0	0	142	14
06:00	2	215	61	5	10	6	0	2	7	1	0	0	0	309	26
07:00	6	372	96	8	22	15	1	6	21	1	0	0	0	548	66
08:00	6	401	95	9	15	12	2	3	11	0	0	0	0	554	43
09:00	5	421	114	10	27	14	3	10	13	0	0	0	0	617	67
10:00	7	368	117	18	28	6	2	7	17	0	0	0	0	570	60
11:00	10	432	136	11	38	8	0	4	22	0	0	0	0	661	72
12 PM	6	471	123	13	37	17	1	8	17	1	0	0	0	694	81
13:00	6	495	129	12	32	10	2	7	15	0	0	0	1	709	67
14:00	2	554	140	12	36	21	3	11	16	1	0	0	0	796	88
15:00	9	745	217	14	43	20	1	17	11	2	0	0	0	1079	94
16:00	11	819	194	11	36	16	1	16	7	3	0	0	0	1114	79
17:00	12	1043	213	10	31	5	0	7	5	1	0	0	0	1327	49
18:00	10	856	159	6	24	3	0	3	1	1	0	0	0	1063	32
19:00	9	611	104	4	7	1	0	2	0	0	1	0	0	739	11
20:00	6	511	89	1	8	1	0	0	2	0	0	0	0	618	11
21:00	7	385	57	0	3	0	0	0	1	1	0	0	0	454	5
22:00	3	323	38	1	0	0	0	0	2	0	0	0	0	367	2
23:00	5	262	36	0	3	0	0	1	1	0	0	0	0	308	5
Total	127	9748	2213	150	424	161	16	106	177	12	1	0	1	13136	898
Percent	1.0%	74.2%	16.8%	1.1%	3.2%	1.2%	0.1%	0.8%	1.3%	0.1%	0.0%	0.0%	0.0%		
AM Peak	11:00	11:00	11:00	10:00	11:00	07:00	09:00	09:00	11:00	06:00				11:00	11:00
Vol.	10	432	136	18	38	15	3	10	22	1				661	72
PM Peak	17:00	17:00	15:00	15:00	15:00	14:00	14:00	15:00	12:00	16:00	19:00		13:00	17:00	15:00
Vol.	12	1043	217	14	43	21	3	17	17	3	1		1	1327	94

Old Colony Planning Council
 70 School Street
 Brockton, MA 02301
 (508) 583-1833
 www.ocpcrpa.org

Community: Avon
 Com #_U/RFC: 18_U5
 Recorder #: Jamar #8
 Tube Layout: L6 Basic (2')

Station ID:
 Site Code: 18
 Date Start: 03-Aug-10
 Date End: 04-Aug-10
 Harrison Blvd, west of West Main St

WB

Start Time	Bikes	Cars & Trailers	2 Axle Long	Buses	2 Axle 6 Tire	3 Axle Single	4 Axle Single	<5 Axl Double	5 Axle Double	>6 Axl Double	<6 Axl Multi	6 Axle Multi	>6 Axl Multi	Total	Truck Total
8/4/10	0	164	24	0	2	0	0	0	0	0	0	0	0	190	2
01:00	0	82	11	0	1	0	0	0	1	0	0	0	0	95	2
02:00	1	62	10	0	4	0	0	0	4	0	0	0	0	81	8
03:00	0	33	17	0	0	0	0	1	3	0	0	0	0	54	4
04:00	0	40	12	0	4	1	0	0	4	0	0	0	0	61	9
05:00	1	87	28	3	9	0	0	0	6	0	0	0	0	134	15
06:00	3	223	56	5	11	3	0	5	6	0	0	0	1	313	26
07:00	2	373	86	11	19	9	0	1	10	1	0	0	0	512	40
08:00	0	389	93	10	29	14	0	7	10	0	0	0	0	552	60
09:00	2	442	109	8	28	3	0	5	12	0	0	0	0	609	48
10:00	4	412	100	11	31	7	1	9	12	1	0	1	0	589	62
11:00	3	473	110	8	27	14	1	12	14	1	0	0	0	663	69
12 PM	6	456	141	15	17	10	0	7	14	1	0	0	0	667	49
13:00	4	519	144	10	41	11	1	11	19	1	0	0	0	761	84
14:00	7	550	173	10	43	12	1	8	16	0	0	0	0	820	80
15:00	9	708	192	15	40	19	0	14	13	0	0	0	0	1010	86
16:00	6	874	209	13	42	13	0	12	8	0	0	1	1	1179	77
17:00	7	978	188	10	30	7	0	16	3	3	0	0	0	1242	59
18:00	10	803	150	0	22	2	0	3	2	0	0	0	0	992	29
19:00	7	622	96	3	10	1	0	4	4	1	0	0	0	748	20
20:00	3	535	88	0	6	2	0	3	1	0	0	0	0	638	12
21:00	5	547	83	2	6	0	0	0	2	0	1	0	0	646	9
22:00	1	370	56	0	5	0	0	0	1	0	0	0	0	433	6
23:00	3	258	40	0	3	1	0	0	2	0	0	0	0	307	6
Total	84	10000	2216	134	430	129	4	118	167	9	1	2	2	13296	862
Percent	0.6%	75.2%	16.7%	1.0%	3.2%	1.0%	0.0%	0.9%	1.3%	0.1%	0.0%	0.0%	0.0%		
AM Peak	10:00	11:00	11:00	07:00	10:00	08:00	10:00	11:00	11:00	07:00		10:00	06:00	11:00	11:00
Vol.	4	473	110	11	31	14	1	12	14	1		1	1	663	69
PM Peak	18:00	17:00	16:00	12:00	14:00	15:00	13:00	17:00	13:00	17:00	21:00	16:00	16:00	17:00	15:00
Vol.	10	978	209	15	43	19	1	16	19	3	1	1	1	1242	86
Grand Total	211	19748	4429	284	854	290	20	224	344	21	2	2	3	26432	1760
Percent		74.7%	16.8%	1.1%	3.2%	1.1%	0.1%	0.8%	1.3%	0.1%	0.0%	0.0%	0.0%		6.7%

Old Colony Planning Council
 70 School Street
 Brockton, MA 02301
 (508) 583-1833
 www.ocpcrpa.org

Community: Avon
 Com #_U/RFC: 18_U5
 Recorder #: Jamar #8
 Tube Layout: L6 Basic (2')

Station ID:
 Site Code: 18
 Date Start: 03-Aug-10
 Date End: 04-Aug-10
 Harrison Blvd, west of West Main St

EB, WB

Start Time	Bikes	Cars & Trailers	2 Axle Long	Buses	2 Axle 6 Tire	3 Axle Single	4 Axle Single	<5 Axl Double	5 Axle Double	>6 Axl Double	<6 Axl Multi	6 Axle Multi	>6 Axl Multi	Total	Truck Total
8/3/10	2	249	36	0	8	1	0	0	2	0	0	0	0	298	11
01:00	3	111	18	0	6	2	0	0	2	0	0	0	0	142	10
02:00	0	90	18	1	6	1	0	2	4	0	0	0	0	122	13
03:00	0	79	21	0	4	0	0	1	5	0	0	0	0	110	10
04:00	1	132	36	1	4	6	0	2	10	0	0	0	0	192	22
05:00	6	400	148	21	31	13	0	2	9	0	0	0	0	630	55
06:00	11	851	265	18	49	30	0	7	19	2	0	0	1	1253	108
07:00	22	1184	285	28	66	24	2	19	28	1	0	0	1	1660	141
08:00	10	1027	242	23	54	26	3	9	28	2	0	0	0	1424	122
09:00	12	959	251	29	62	30	4	14	31	0	0	0	0	1392	141
10:00	9	863	248	36	56	19	2	19	33	0	0	0	1	1286	130
11:00	13	908	288	23	70	22	1	12	36	1	0	0	0	1374	142
12 PM	11	965	249	34	75	26	3	10	32	1	0	1	3	1410	151
13:00	11	1033	256	27	63	17	2	17	29	0	0	1	1	1457	130
14:00	8	1097	284	26	65	28	5	17	27	1	0	0	0	1558	143
15:00	14	1236	360	24	65	25	3	21	16	2	0	0	0	1766	132
16:00	18	1310	304	16	64	21	2	20	10	5	0	0	0	1770	122
17:00	21	1620	317	14	46	11	0	16	8	1	0	0	0	2054	82
18:00	21	1383	264	6	44	9	0	6	2	1	0	0	0	1736	62
19:00	14	1043	184	5	17	2	0	4	1	0	1	0	0	1271	25
20:00	9	859	167	1	12	2	0	0	3	0	0	0	0	1053	17
21:00	8	633	124	1	9	2	0	0	1	1	0	0	0	779	13
22:00	4	544	76	1	2	0	0	0	3	0	0	0	0	630	5
23:00	6	406	68	0	7	1	0	1	1	0	0	0	0	490	10
Total	234	18982	4509	335	885	318	27	199	340	18	1	2	7	25857	1797
Percent	0.9%	73.4%	17.4%	1.3%	3.4%	1.2%	0.1%	0.8%	1.3%	0.1%	0.0%	0.0%	0.0%		
AM Peak	07:00	07:00	11:00	10:00	11:00	06:00	09:00	07:00	11:00	06:00			06:00	07:00	11:00
Vol.	22	1184	288	36	70	30	4	19	36	2			1	1660	142
PM Peak	17:00	17:00	15:00	12:00	12:00	14:00	14:00	15:00	12:00	16:00	19:00	12:00	12:00	17:00	12:00
Vol.	21	1620	360	34	75	28	5	21	32	5	1	1	3	2054	151

Old Colony Planning Council
 70 School Street
 Brockton, MA 02301
 (508) 583-1833
 www.ocpcrpa.org

Community: Avon
 Com #_U/RFC: 18_U5
 Recorder #: Jamar #8
 Tube Layout: L6 Basic (2')

Station ID:
 Site Code: 18
 Date Start: 03-Aug-10
 Date End: 04-Aug-10
 Harrison Blvd, west of West Main St

EB, WB

Start Time	Bikes	Cars & Trailers	2 Axle Long	Buses	2 Axle 6 Tire	3 Axle Single	4 Axle Single	<5 Axl Double	5 Axle Double	>6 Axl Double	<6 Axl Multi	6 Axle Multi	>6 Axl Multi	Total	Truck Total
8/4/10	0	234	35	0	4	0	0	0	1	0	0	0	0	274	5
01:00	0	131	27	0	2	1	0	0	1	0	0	0	0	162	4
02:00	1	101	17	0	6	1	0	0	4	0	0	0	0	130	11
03:00	1	74	26	0	3	1	0	3	3	0	0	0	0	111	10
04:00	0	147	40	1	7	6	0	3	9	0	0	0	0	213	25
05:00	7	384	138	13	30	10	0	2	18	0	0	0	0	602	60
06:00	9	852	262	21	51	20	0	11	19	1	0	0	1	1247	103
07:00	13	1183	264	34	61	17	1	6	21	1	0	0	0	1601	107
08:00	4	1032	237	30	63	27	1	10	18	0	0	0	0	1422	119
09:00	4	997	264	23	57	13	0	7	23	2	0	0	0	1390	102
10:00	7	861	233	20	64	19	2	14	29	1	0	1	0	1251	130
11:00	12	973	239	20	54	19	1	20	26	1	0	0	0	1365	121
12 PM	9	953	292	25	37	18	0	12	32	2	0	0	1	1381	102
13:00	12	1054	293	25	71	19	2	16	26	1	0	0	0	1519	135
14:00	11	1106	322	17	74	23	1	19	30	1	0	0	0	1604	148
15:00	18	1284	350	23	59	24	0	20	22	1	0	0	0	1801	126
16:00	11	1427	321	15	59	20	1	15	15	1	0	1	1	1887	113
17:00	12	1524	293	13	41	13	0	21	6	4	0	0	0	1927	85
18:00	14	1282	253	1	36	8	0	4	3	0	0	0	0	1601	51
19:00	7	1092	191	3	14	2	0	7	6	1	0	0	0	1323	30
20:00	7	907	167	1	10	4	0	3	1	0	0	0	0	1100	18
21:00	5	806	135	3	13	1	0	0	2	0	1	0	0	966	17
22:00	4	599	103	5	7	0	0	2	1	0	0	0	0	721	10
23:00	3	429	69	0	6	2	0	0	2	0	0	0	0	511	10
Total	171	19432	4571	293	829	268	9	195	318	17	1	2	3	26109	1642
Percent	0.7%	74.4%	17.5%	1.1%	3.2%	1.0%	0.0%	0.7%	1.2%	0.1%	0.0%	0.0%	0.0%		
AM Peak	07:00	07:00	07:00	07:00	10:00	08:00	10:00	11:00	10:00	09:00		10:00	06:00	07:00	10:00
Vol.	13	1183	264	34	64	27	2	20	29	2		1	1	1601	130
PM Peak	15:00	17:00	15:00	12:00	14:00	15:00	13:00	17:00	12:00	17:00	21:00	16:00	12:00	17:00	14:00
Vol.	18	1524	350	25	74	24	2	21	32	4	1	1	1	1927	148
Grand Total	405	38414	9080	628	1714	586	36	394	658	35	2	4	10	51966	3439
Percent		73.9%	17.5%	1.2%	3.3%	1.1%	0.1%	0.8%	1.3%	0.1%	0.0%	0.0%	0.0%		6.6%



Old Colony Planning Council
 70 School Street
 Brockton, MA 02301
 508-583-1833
 www.ocpcrpa.org

Community: Avon
 Weather: Clear
 Board #/Staff: DB-400 (3) / AV
 Traffic Control: Traffic Lights

File Name : West Main Street & Harrison Blvd_AM
 Site Code : 18
 Start Date : 9/20/2011
 Page No : 1

Groups Printed- 3 - FHWA Class 4 - 13

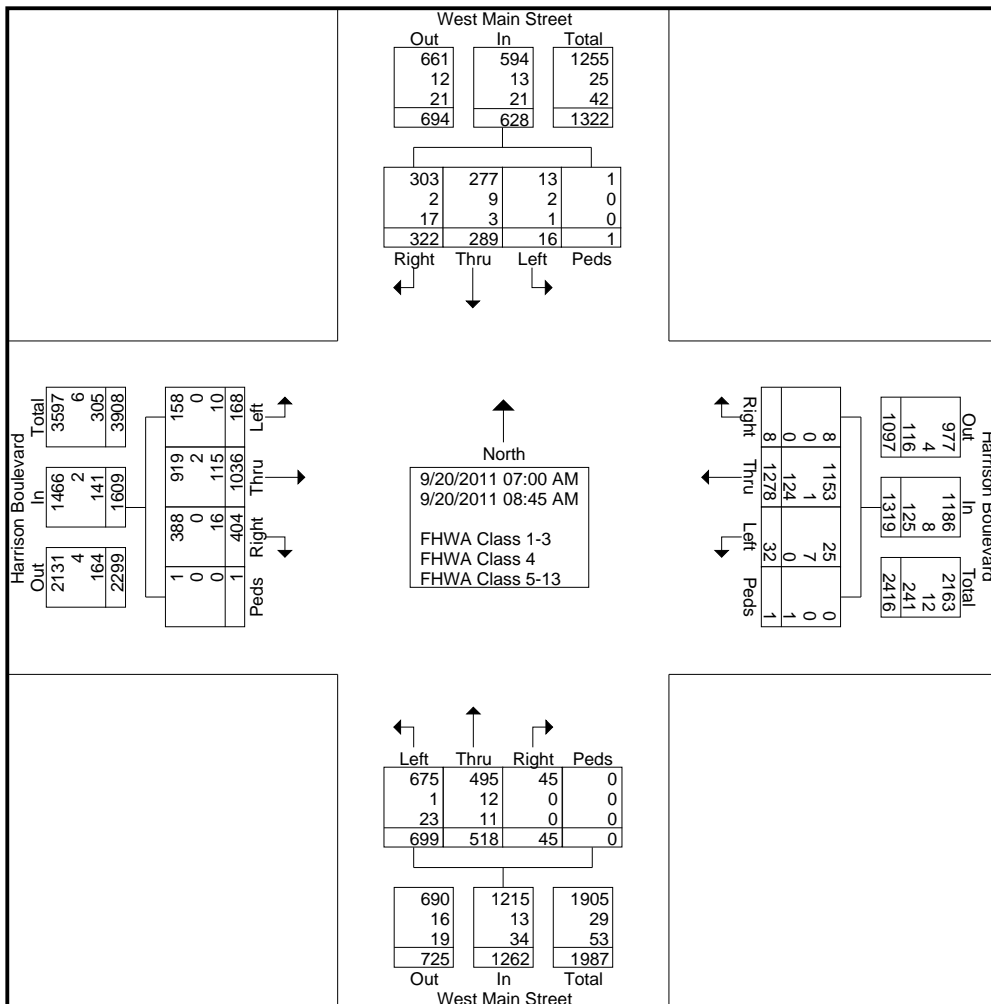
Start Time	West Main Street Southbound					Harrison Boulevard Westbound					West Main Street Northbound					Harrison Boulevard Eastbound					Int. Total
	Left	Thru	Right	Peds	App. Total	Left	Thru	Right	Peds	App. Total	Left	Thru	Right	Peds	App. Total	Left	Thru	Right	Peds	App. Total	
Factor	1.0	1.0	1.0	1.0		1.0	1.0	1.0	1.0		1.0	1.0	1.0	1.0		1.0	1.0	1.0	1.0		
07:00 AM	0	26	38	1	65	3	146	1	1	151	122	68	5	0	195	19	96	50	0	165	576
07:15 AM	2	36	36	0	74	2	151	1	0	154	112	93	7	0	212	17	132	41	0	190	630
07:30 AM	2	44	62	0	108	4	188	1	0	193	109	67	6	0	182	32	153	58	0	243	726
07:45 AM	0	25	36	0	61	7	186	3	0	196	76	73	9	0	158	24	155	62	1	242	657
Total	4	131	172	1	308	16	671	6	1	694	419	301	27	0	747	92	536	211	1	840	2589
08:00 AM	3	42	40	0	85	3	154	1	0	158	79	65	2	0	146	24	152	57	0	233	622
08:15 AM	4	48	38	0	90	7	174	1	0	182	77	56	7	0	140	20	128	51	0	199	611
08:30 AM	3	36	39	0	78	1	131	0	0	132	53	44	6	0	103	21	122	43	0	186	499
08:45 AM	2	32	33	0	67	5	148	0	0	153	71	52	3	0	126	11	98	42	0	151	497
Total	12	158	150	0	320	16	607	2	0	625	280	217	18	0	515	76	500	193	0	769	2229
Grand Total	16	289	322	1	628	32	1278	8	1	1319	699	518	45	0	1262	168	1036	404	1	1609	4818
Apprch %	2.5	46	51.3	0.2		2.4	96.9	0.6	0.1		55.4	41	3.6	0		10.4	64.4	25.1	0.1		
Total %	0.3	6	6.7	0	13	0.7	26.5	0.2	0	27.4	14.5	10.8	0.9	0	26.2	3.5	21.5	8.4	0	33.4	
FHWA Class 1-3	13	277	303	1	594	25	1153	8	0	1186	675	495	45	0	1215	158	919	388	1	1466	4461
% FHWA Class 1-3	81.2	95.8	94.1	100	94.6	78.1	90.2	100	0	89.9	96.6	95.6	100	0	96.3	94	88.7	96	100	91.1	92.6
FHWA Class 4	2	9	2	0	13	7	1	0	0	8	1	12	0	0	13	0	2	0	0	2	36
% FHWA Class 4	12.5	3.1	0.6	0	2.1	21.9	0.1	0	0	0.6	0.1	2.3	0	0	1	0	0.2	0	0	0.1	0.7
FHWA Class 5-13	1	3	17	0	21	0	124	0	1	125	23	11	0	0	34	10	115	16	0	141	321
% FHWA Class 5-13	6.2	1	5.3	0	3.3	0	9.7	0	100	9.5	3.3	2.1	0	0	2.7	6	11.1	4	0	8.8	6.7



Old Colony Planning Council
 70 School Street
 Brockton, MA 02301
 508-583-1833
 www.ocpcrpa.org

Community: Avon
 Weather: Clear
 Board #/Staff: DB-400 (3) / AV
 Traffic Control: Traffic Lights

File Name : West Main Street & Harrison Blvd_AM
 Site Code : 18
 Start Date : 9/20/2011
 Page No : 2

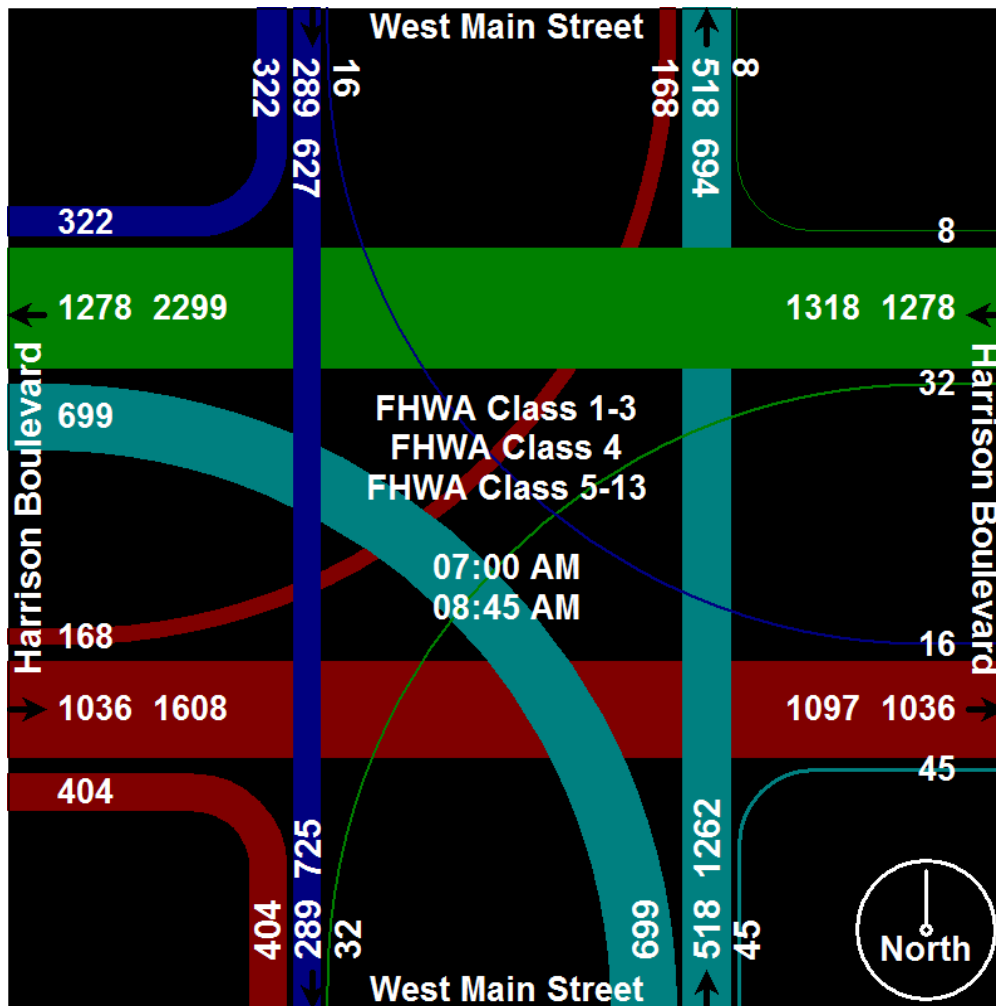




Old Colony Planning Council
70 School Street
Brockton, MA 02301
508-583-1833
www.ocpcrpa.org

Community: Avon
Weather: Clear
Board #/Staff: DB-400 (3) / AV
Traffic Control: Traffic Lights

File Name : West Main Street & Harrison Blvd_AM
Site Code : 18
Start Date : 9/20/2011
Page No : 3






Old Colony Planning Council
 70 School Street
 Brockton, MA 02301
 508-583-1833
 www.ocpcrpa.org

Community: Avon
 Weather: Clear
 Board #/Staff: DB-400 (3) / AV
 Traffic Control: Traffic Lights

File Name : West Main Street & Harrison Blvd_AM
 Site Code : 18
 Start Date : 9/20/2011
 Page No : 4

Start Time	West Main Street Southbound					Harrison Boulevard Westbound					West Main Street Northbound					Harrison Boulevard Eastbound					Int. Total
	Left	Thru	Right	Peds	App. Total	Left	Thru	Right	Peds	App. Total	Left	Thru	Right	Peds	App. Total	Left	Thru	Right	Peds	App. Total	
Peak Hour Analysis From 07:00 AM to 08:45 AM - Peak 1 of 1																					
Peak Hour for Entire Intersection Begins at 07:15 AM																					
07:15 AM	2	36	36	0	74	2	151	1	0	154	112	93	7	0	212	17	132	41	0	190	630
07:30 AM	2	44	62	0	108	4	188	1	0	193	109	67	6	0	182	32	153	58	0	243	726
07:45 AM	0	25	36	0	61	7	186	3	0	196	76	73	9	0	158	24	155	62	1	242	657
08:00 AM	3	42	40	0	85	3	154	1	0	158	79	65	2	0	146	24	152	57	0	233	622
Total Volume	7	147	174	0	328	16	679	6	0	701	376	298	24	0	698	97	592	218	1	908	2635
% App. Total	2.1	44.8	53	0		2.3	96.9	0.9	0		53.9	42.7	3.4	0		10.7	65.2	24	0.1		
PHF	.583	.835	.702	.000	.759	.571	.903	.500	.000	.894	.839	.801	.667	.000	.823	.758	.955	.879	.250	.934	.907
FHWA Class 1-3	7	141	163	0	311	13	619	6	0	638	369	285	24	0	678	93	533	210	1	837	2464
% FHWA Class 1-3	100	95.9	93.7	0	94.8	81.3	91.2	100	0	91.0	98.1	95.6	100	0	97.1	95.9	90.0	96.3	100	92.2	93.5
FHWA Class 4	0	4	1	0	5	3	0	0	0	3	0	7	0	0	7	0	0	0	0	0	15
% FHWA Class 4	0	2.7	0.6	0	1.5	18.8	0	0	0	0.4	0	2.3	0	0	1.0	0	0	0	0	0	0.6
FHWA Class 5-13	0	2	10	0	12	0	60	0	0	60	7	6	0	0	13	4	59	8	0	71	156
% FHWA Class 5-13	0	1.4	5.7	0	3.7	0	8.8	0	0	8.6	1.9	2.0	0	0	1.9	4.1	10.0	3.7	0	7.8	5.9

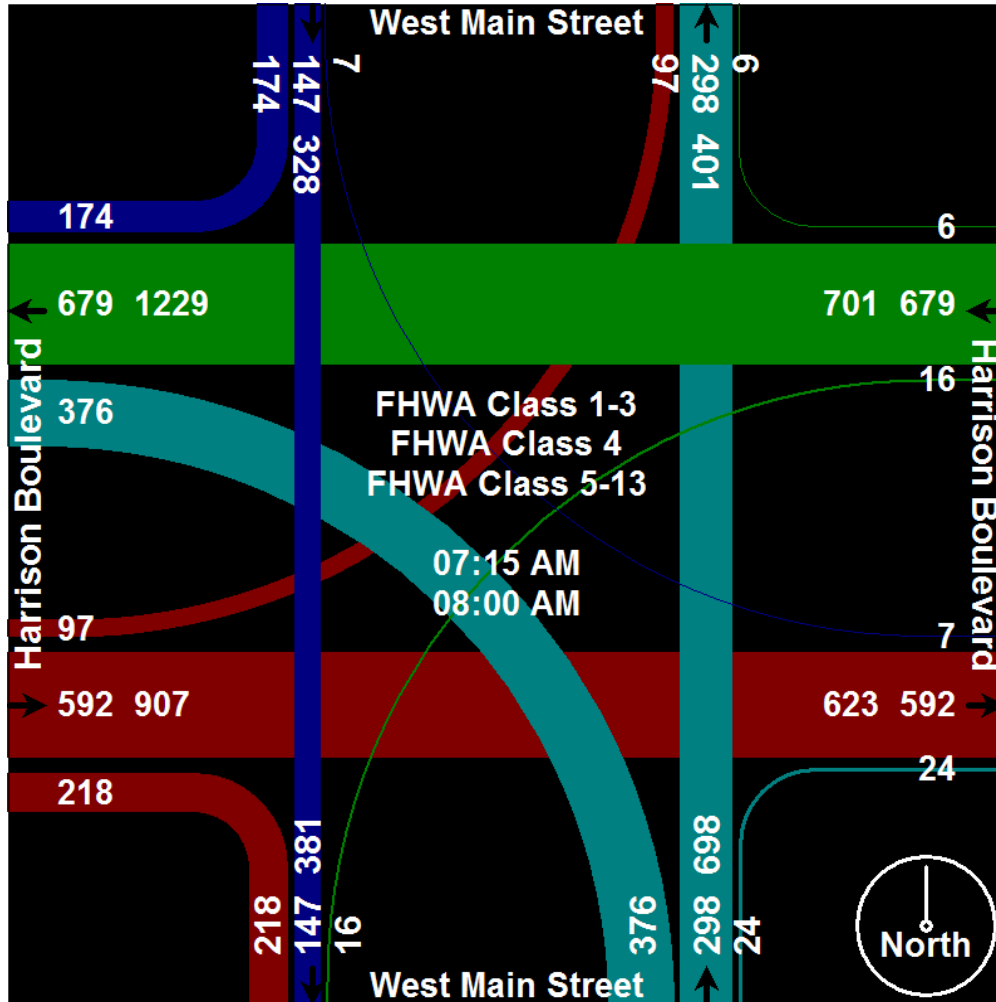




Old Colony Planning Council
70 School Street
Brockton, MA 02301
508-583-1833
www.ocpcrpa.org

Community: Avon
Weather: Clear
Board #/Staff: DB-400 (3) / AV
Traffic Control: Traffic Lights

File Name : West Main Street & Harrison Blvd_AM
Site Code : 18
Start Date : 9/20/2011
Page No : 5





Old Colony Planning Council
70 School Street
Brockton, MA 02301
508-583-1833
www.ocpcrpa.org

Community: Avon
Weather: Clear
Board #/Staff: DB-400 (3) / AV
Traffic Control: Traffic Lights

File Name : West Main Street & Harrison Blvd_AM
Site Code : 18
Start Date : 9/20/2011
Page No : 6

Image 1





Old Colony Planning Council
 70 School Street
 Brockton, MA 02301
 508-583-1833
 www.ocpcrpa.org

Community: Avon
 Weather: Clear
 Board #/Staff: TDC-8 (1) / Jcal
 Traffic Control: Traffic Lights

File Name : West Main Street & Harrison Blvd_PM
 Site Code : 18
 Start Date : 9/20/2011
 Page No : 1

Groups Printed- 3 - FHWA Class 4 - 13

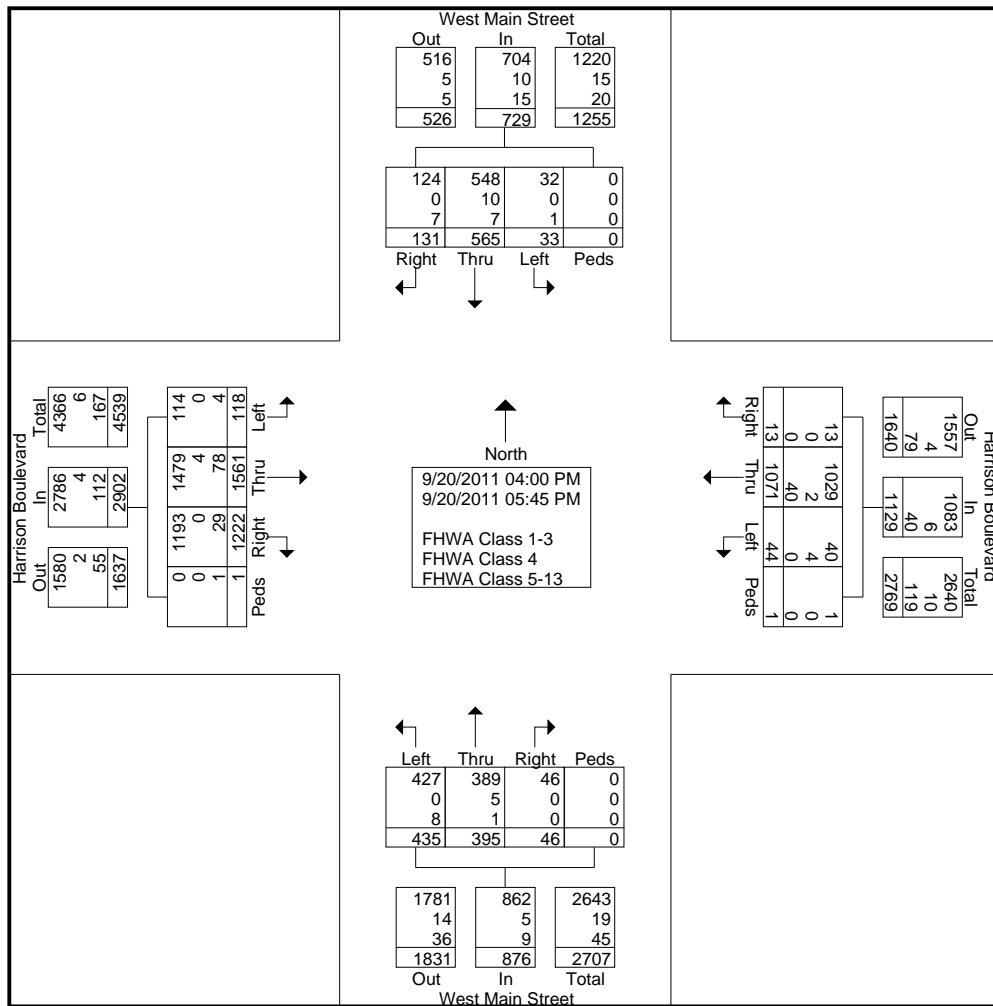
Start Time	West Main Street Southbound					Harrison Boulevard Westbound					West Main Street Northbound					Harrison Boulevard Eastbound					Int. Total
	Left	Thru	Right	Peds	App. Total	Left	Thru	Right	Peds	App. Total	Left	Thru	Right	Peds	App. Total	Left	Thru	Right	Peds	App. Total	
Factor	1.0	1.0	1.0	1.0		1.0	1.0	1.0	1.0		1.0	1.0	1.0	1.0		1.0	1.0	1.0	1.0		
04:00 PM	9	62	19	0	90	7	150	3	0	160	61	40	7	0	108	18	191	154	0	363	721
04:15 PM	2	65	18	0	85	7	139	1	0	147	59	48	4	0	111	13	196	137	0	346	689
04:30 PM	5	63	19	0	87	5	160	2	0	167	64	59	6	0	129	19	220	160	0	399	782
04:45 PM	3	79	16	0	98	8	130	0	0	138	48	42	7	0	97	14	198	148	0	360	693
Total	19	269	72	0	360	27	579	6	0	612	232	189	24	0	445	64	805	599	0	1468	2885
05:00 PM	3	85	18	0	106	5	145	0	0	150	52	55	7	0	114	17	189	154	0	360	730
05:15 PM	2	77	12	0	91	3	133	4	0	140	54	51	4	0	109	14	206	177	0	397	737
05:30 PM	6	78	15	0	99	5	111	0	0	116	44	48	6	0	98	11	182	163	1	357	670
05:45 PM	3	56	14	0	73	4	103	3	1	111	53	52	5	0	110	12	179	129	0	320	614
Total	14	296	59	0	369	17	492	7	1	517	203	206	22	0	431	54	756	623	1	1434	2751
Grand Total	33	565	131	0	729	44	1071	13	1	1129	435	395	46	0	876	118	1561	1222	1	2902	5636
Apprch %	4.5	77.5	18	0		3.9	94.9	1.2	0.1		49.7	45.1	5.3	0		4.1	53.8	42.1	0		
Total %	0.6	10	2.3	0	12.9	0.8	19	0.2	0	20	7.7	7	0.8	0	15.5	2.1	27.7	21.7	0	51.5	
FHWA Class 1-3	32	548	124	0	704	40	1029	13	1	1083	427	389	46	0	862	114	1479	1193	0	2786	5435
% FHWA Class 1-3	97	97	94.7	0	96.6	90.9	96.1	100	100	95.9	98.2	98.5	100	0	98.4	96.6	94.7	97.6	0	96	96.4
FHWA Class 4	0	10	0	0	10	4	2	0	0	6	0	5	0	0	5	0	4	0	0	4	25
% FHWA Class 4	0	1.8	0	0	1.4	9.1	0.2	0	0	0.5	0	1.3	0	0	0.6	0	0.3	0	0	0.1	0.4
FHWA Class 5-13	1	7	7	0	15	0	40	0	0	40	8	1	0	0	9	4	78	29	1	112	176
% FHWA Class 5-13	3	1.2	5.3	0	2.1	0	3.7	0	0	3.5	1.8	0.3	0	0	1	3.4	5	2.4	100	3.9	3.1



Old Colony Planning Council
 70 School Street
 Brockton, MA 02301
 508-583-1833
 www.ocpcrpa.org

Community: Avon
 Weather: Clear
 Board #/Staff: TDC-8 (1) / Jcal
 Traffic Control: Traffic Lights

File Name : West Main Street & Harrison Blvd_PM
 Site Code : 18
 Start Date : 9/20/2011
 Page No : 2

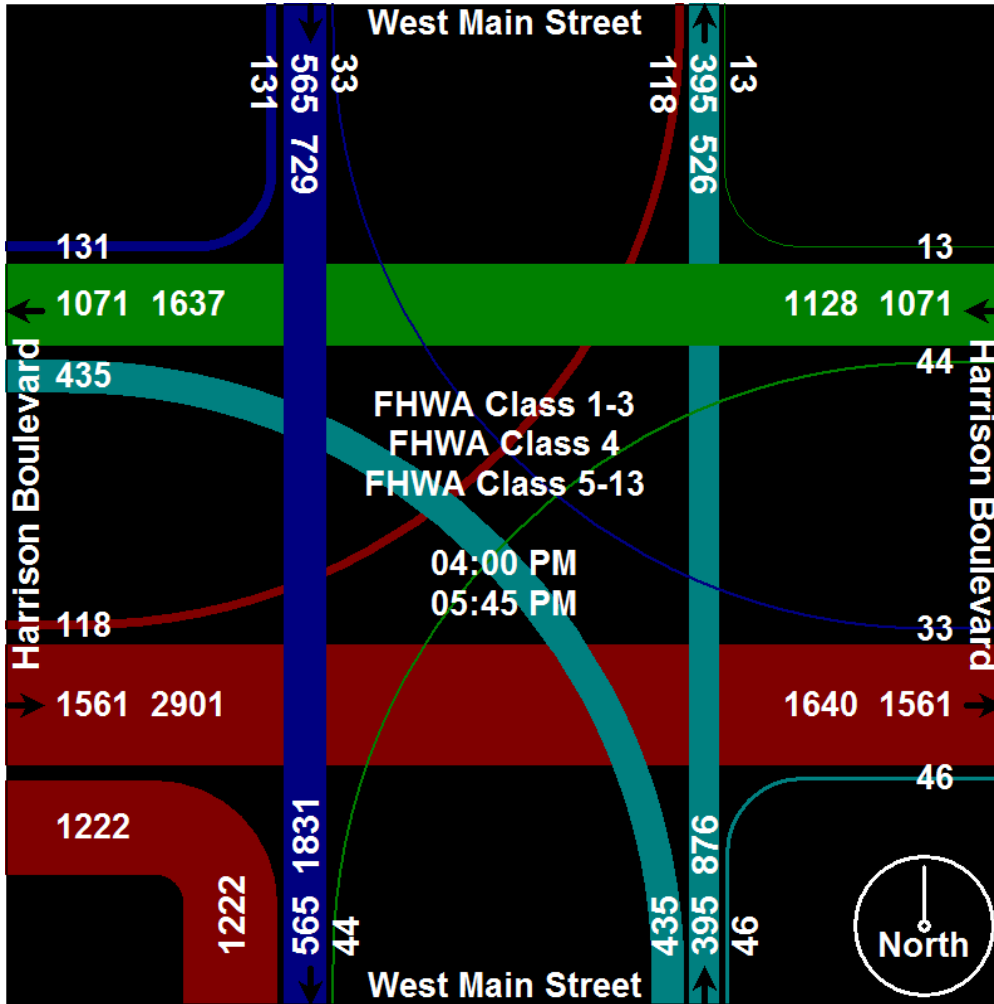




Old Colony Planning Council
70 School Street
Brockton, MA 02301
508-583-1833
www.ocpcrpa.org

Community: Avon
Weather: Clear
Board #/Staff: TDC-8 (1) / Jcal
Traffic Control: Traffic Lights

File Name : West Main Street & Harrison Blvd_PM
Site Code : 18
Start Date : 9/20/2011
Page No : 3



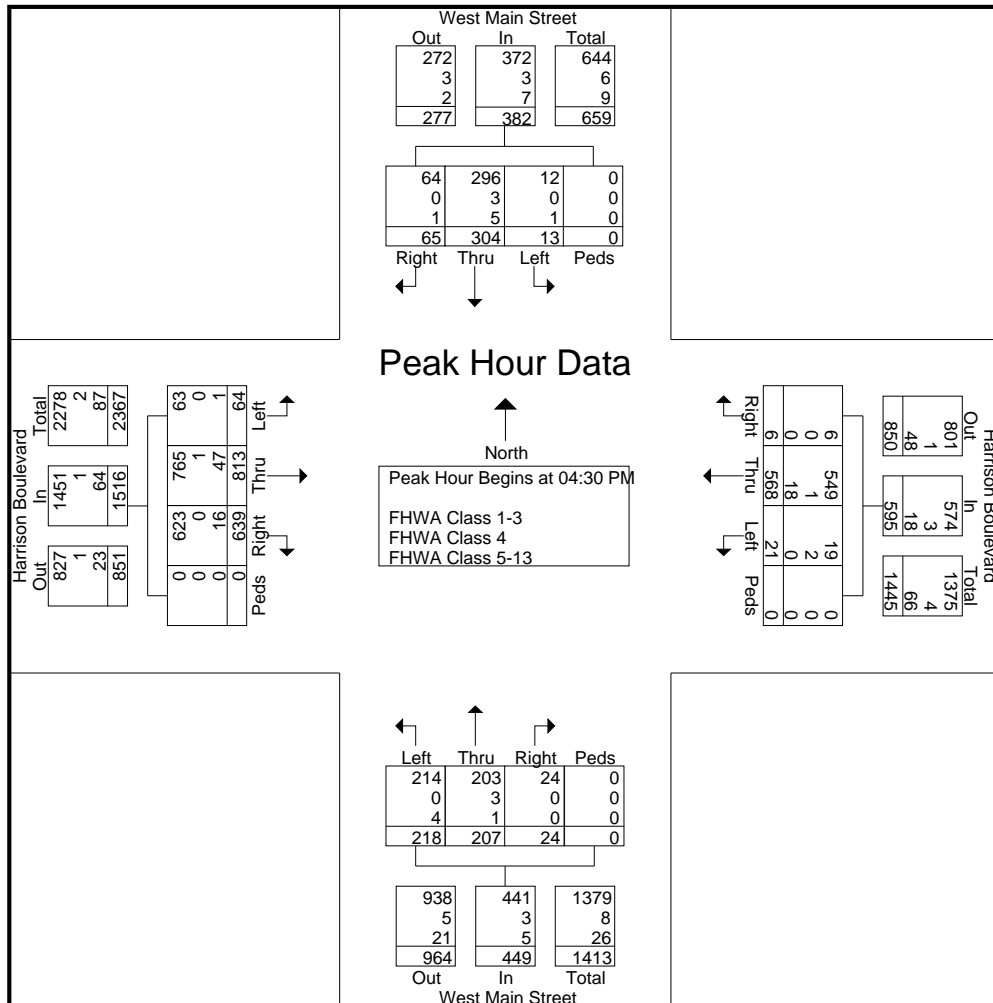


Old Colony Planning Council
 70 School Street
 Brockton, MA 02301
 508-583-1833
 www.ocpcrpa.org

Community: Avon
 Weather: Clear
 Board #/Staff: TDC-8 (1) / Jcal
 Traffic Control: Traffic Lights

File Name : West Main Street & Harrison Blvd_PM
 Site Code : 18
 Start Date : 9/20/2011
 Page No : 4

Start Time	West Main Street Southbound					Harrison Boulevard Westbound					West Main Street Northbound					Harrison Boulevard Eastbound					Int. Total
	Left	Thru	Right	Peds	App. Total	Left	Thru	Right	Peds	App. Total	Left	Thru	Right	Peds	App. Total	Left	Thru	Right	Peds	App. Total	
Peak Hour Analysis From 04:00 PM to 05:45 PM - Peak 1 of 1																					
Peak Hour for Entire Intersection Begins at 04:30 PM																					
04:30 PM	5	63	19	0	87	5	160	2	0	167	64	59	6	0	129	19	220	160	0	399	782
04:45 PM	3	79	16	0	98	8	130	0	0	138	48	42	7	0	97	14	198	148	0	360	693
05:00 PM	3	85	18	0	106	5	145	0	0	150	52	55	7	0	114	17	189	154	0	360	730
05:15 PM	2	77	12	0	91	3	133	4	0	140	54	51	4	0	109	14	206	177	0	397	737
Total Volume	13	304	65	0	382	21	568	6	0	595	218	207	24	0	449	64	813	639	0	1516	2942
% App. Total	3.4	79.6	17	0		3.5	95.5	1	0		48.6	46.1	5.3	0		4.2	53.6	42.2	0		
PHF	.650	.894	.855	.000	.901	.656	.888	.375	.000	.891	.852	.877	.857	.000	.870	.842	.924	.903	.000	.950	.941
FHWA Class 1-3	12	296	64	0	372	19	549	6	0	574	214	203	24	0	441	63	765	623	0	1451	2838
% FHWA Class 1-3	92.3	97.4	98.5	0	97.4	90.5	96.7	100	0	96.5	98.2	98.1	100	0	98.2	98.4	94.1	97.5	0	95.7	96.5
FHWA Class 4	0	3	0	0	3	2	1	0	0	3	0	3	0	0	3	0	1	0	0	1	10
% FHWA Class 4	0	1.0	0	0	0.8	9.5	0.2	0	0	0.5	0	1.4	0	0	0.7	0	0.1	0	0	0.1	0.3
FHWA Class 5-13	1	5	1	0	7	0	18	0	0	18	4	1	0	0	5	1	47	16	0	64	94
% FHWA Class 5-13	7.7	1.6	1.5	0	1.8	0	3.2	0	0	3.0	1.8	0.5	0	0	1.1	1.6	5.8	2.5	0	4.2	3.2

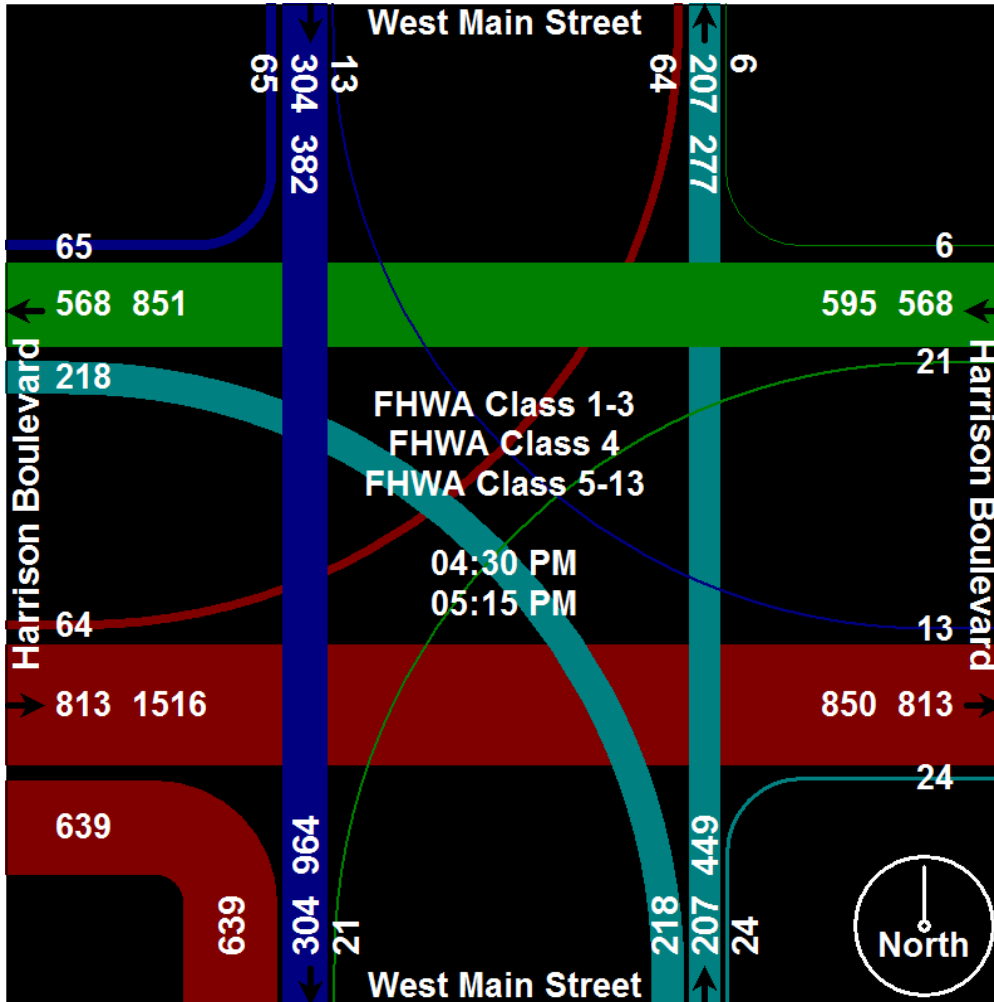




Old Colony Planning Council
70 School Street
Brockton, MA 02301
508-583-1833
www.ocpcrpa.org

Community: Avon
Weather: Clear
Board #/Staff: TDC-8 (1) / Jcal
Traffic Control: Traffic Lights

File Name : West Main Street & Harrison Blvd_PM
Site Code : 18
Start Date : 9/20/2011
Page No : 5





Old Colony Planning Council
70 School Street
Brockton, MA 02301
508-583-1833
www.ocpcrpa.org

Community: Avon
Weather: Clear
Board #/Staff: TDC-8 (1) / Jcal
Traffic Control: Traffic Lights

File Name : West Main Street & Harrison Blvd_PM
Site Code : 18
Start Date : 9/20/2011
Page No : 6

Image 1



Old Colony Planning Council
 70 School Street
 Brockton, MA 02301
 508-583-1833

Community: Avon
 Community #_FC: 18_U5
 Recorder #: Jamar #9
 Tube Layout: L6 Basic

Station ID:
 Site Code: 18
 Date Start: 07-Aug-07
 Date End: 08-Aug-07
 West Main St, south of Harrison Blvd

Start Time	06-Aug-07		Tue		Wed		Thu		Fri		Sat		Sun		Week Average	
	NB	SB	NB	SB	NB	SB	NB	SB	NB	SB	NB	SB	NB	SB	NB	SB
12:00 AM	*	*	54	147	56	163	*	*	*	*	*	*	*	*	55	155
01:00	*	*	32	61	44	85	*	*	*	*	*	*	*	*	38	73
02:00	*	*	21	35	15	37	*	*	*	*	*	*	*	*	18	36
03:00	*	*	24	23	32	30	*	*	*	*	*	*	*	*	28	26
04:00	*	*	67	29	71	28	*	*	*	*	*	*	*	*	69	28
05:00	*	*	301	63	317	68	*	*	*	*	*	*	*	*	309	66
06:00	*	*	615	144	601	137	*	*	*	*	*	*	*	*	608	140
07:00	*	*	654	245	685	242	*	*	*	*	*	*	*	*	670	244
08:00	*	*	593	265	596	293	*	*	*	*	*	*	*	*	594	279
09:00	*	*	378	302	422	343	*	*	*	*	*	*	*	*	400	322
10:00	*	*	353	351	361	336	*	*	*	*	*	*	*	*	357	344
11:00	*	*	382	346	403	328	*	*	*	*	*	*	*	*	392	337
12:00 PM	*	*	393	420	457	484	*	*	*	*	*	*	*	*	425	452
01:00	*	*	365	460	426	500	*	*	*	*	*	*	*	*	396	480
02:00	*	*	421	509	453	562	*	*	*	*	*	*	*	*	437	536
03:00	*	*	409	731	390	721	*	*	*	*	*	*	*	*	400	726
04:00	*	*	387	901	430	892	*	*	*	*	*	*	*	*	408	896
05:00	*	*	407	880	346	912	*	*	*	*	*	*	*	*	376	896
06:00	*	*	356	764	369	744	*	*	*	*	*	*	*	*	362	754
07:00	*	*	369	592	352	546	*	*	*	*	*	*	*	*	360	569
08:00	*	*	298	455	286	472	*	*	*	*	*	*	*	*	292	464
09:00	*	*	220	394	240	396	*	*	*	*	*	*	*	*	230	395
10:00	*	*	189	279	183	320	*	*	*	*	*	*	*	*	186	300
11:00	*	*	96	218	125	225	*	*	*	*	*	*	*	*	110	222
Total Day	0	0	7384	8614	7660	8864	0	0	0	0	0	0	0	0	7520	8740
AM Peak Vol.			654	351	685	343									670	344
PM Peak Vol.			421	901	457	912									437	896

Comb. Total 0 15998 16524 0 0 0 0 16260

Old Colony Planning Council
 70 School Street
 Brockton, MA 02301
 508-583-1833

Community: Avon
 Community #_FC: 18_U5
 Recorder #: Jamar #9
 Tube Layout: L6 Basic

Station ID:
 Site Code: 18
 Date Start: 07-Aug-07
 Date End: 08-Aug-07
 West Main St, south of Harrison Blvd

Start Time	06-Aug-07 Mon	07-Aug-07 Tue	08-Aug-07 Wed	09-Aug-07 Thu	10-Aug-07 Fri	11-Aug-07 Sat	12-Aug-07 Sun	Week Average
12:00 AM	*	201	219	*	*	*	*	210
01:00	*	93	129	*	*	*	*	111
02:00	*	56	52	*	*	*	*	54
03:00	*	47	62	*	*	*	*	54
04:00	*	96	99	*	*	*	*	98
05:00	*	364	385	*	*	*	*	374
06:00	*	759	738	*	*	*	*	748
07:00	*	899	927	*	*	*	*	913
08:00	*	858	889	*	*	*	*	874
09:00	*	680	765	*	*	*	*	722
10:00	*	704	697	*	*	*	*	700
11:00	*	728	731	*	*	*	*	730
12:00 PM	*	813	941	*	*	*	*	877
01:00	*	825	926	*	*	*	*	876
02:00	*	930	1015	*	*	*	*	972
03:00	*	1140	1111	*	*	*	*	1126
04:00	*	1288	1322	*	*	*	*	1305
05:00	*	1287	1258	*	*	*	*	1272
06:00	*	1120	1113	*	*	*	*	1116
07:00	*	961	898	*	*	*	*	930
08:00	*	753	758	*	*	*	*	756
09:00	*	614	636	*	*	*	*	625
10:00	*	468	503	*	*	*	*	486
11:00	*	314	350	*	*	*	*	332
Total	0	15998	16524	0	0	0	0	16261
Percentage	0.0%	98.4%	101.6%	0.0%	0.0%	0.0%	0.0%	
AM Peak		07:00	07:00					07:00
Vol.		899	927					913
PM Peak		16:00	16:00					16:00
Vol.		1288	1322					1305

Old Colony Planning Council
 70 School Street
 Brockton, MA 02301
 508-583-1833

Community: Avon
 Community #_FC: 18_U5
 Recorder #: Jamar #9
 Tube Layout: L6 Basic
 NB

Station ID:
 Site Code: 18
 Date Start: 07-Aug-07
 Date End: 08-Aug-07

West Main St, south of Harrison Blvd

Start Time	1 15	16 20	21 25	26 30	31 35	36 40	41 45	46 50	51 55	56 60	61 65	66 70	71 75	76 999	Total
08/07/07	2	0	1	7	28	10	6	0	0	0	0	0	0	0	54
01:00	0	0	1	4	13	10	3	1	0	0	0	0	0	0	32
02:00	0	0	0	4	8	6	3	0	0	0	0	0	0	0	21
03:00	0	0	0	2	5	9	6	2	0	0	0	0	0	0	24
04:00	0	0	1	2	17	33	13	0	1	0	0	0	0	0	67
05:00	3	0	2	40	98	122	28	7	1	0	0	0	0	0	301
06:00	16	16	21	105	264	163	27	3	0	0	0	0	0	0	615
07:00	25	11	73	169	275	85	13	2	1	0	0	0	0	0	654
08:00	14	4	22	101	320	119	13	0	0	0	0	0	0	0	593
09:00	11	1	8	42	144	137	31	3	1	0	0	0	0	0	378
10:00	7	1	4	59	138	111	32	1	0	0	0	0	0	0	353
11:00	22	2	11	51	165	111	18	2	0	0	0	0	0	0	382
12 PM	19	0	11	66	170	98	27	1	0	0	1	0	0	0	393
13:00	17	1	11	69	152	92	22	1	0	0	0	0	0	0	365
14:00	22	6	30	91	155	87	24	6	0	0	0	0	0	0	421
15:00	36	0	13	79	162	99	18	2	0	0	0	0	0	0	409
16:00	46	1	5	68	163	91	10	3	0	0	0	0	0	0	387
17:00	28	2	11	61	193	98	14	0	0	0	0	0	0	0	407
18:00	33	1	15	46	149	91	17	2	2	0	0	0	0	0	356
19:00	20	2	9	58	157	99	18	4	2	0	0	0	0	0	369
20:00	18	0	4	51	150	62	12	1	0	0	0	0	0	0	298
21:00	8	0	5	38	100	53	14	1	1	0	0	0	0	0	220
22:00	3	1	1	20	89	55	16	4	0	0	0	0	0	0	189
23:00	0	0	0	12	42	36	5	1	0	0	0	0	0	0	96
Total	350	49	259	1245	3157	1877	390	47	9	0	1	0	0	0	7384

Old Colony Planning Council
 70 School Street
 Brockton, MA 02301
 508-583-1833

Community: Avon
 Community #_FC: 18_U5
 Recorder #: Jamar #9
 Tube Layout: L6 Basic
 NB

Station ID:
 Site Code: 18
 Date Start: 07-Aug-07
 Date End: 08-Aug-07

West Main St, south of Harrison Blvd

Start Time	15	20	25	30	35	40	45	50	55	60	65	70	75	999	Total
08/08/07	1	0	0	8	22	18	7	0	0	0	0	0	0	0	56
01:00	0	0	3	6	8	20	2	5	0	0	0	0	0	0	44
02:00	0	0	5	2	3	5	0	0	0	0	0	0	0	0	15
03:00	0	0	0	2	6	15	7	2	0	0	0	0	0	0	32
04:00	0	1	1	5	17	28	16	3	0	0	0	0	0	0	71
05:00	6	1	2	46	116	106	34	5	1	0	0	0	0	0	317
06:00	31	20	46	86	246	146	25	1	0	0	0	0	0	0	601
07:00	31	13	48	192	287	99	14	1	0	0	0	0	0	0	685
08:00	15	0	10	153	297	99	18	4	0	0	0	0	0	0	596
09:00	18	0	13	69	180	117	22	3	0	0	0	0	0	0	422
10:00	11	0	8	52	166	84	34	6	0	0	0	0	0	0	361
11:00	12	2	7	67	186	111	16	2	0	0	0	0	0	0	403
12 PM	16	1	21	81	210	106	20	1	1	0	0	0	0	0	457
13:00	14	1	14	83	195	90	25	3	1	0	0	0	0	0	426
14:00	20	6	13	58	191	133	29	2	1	0	0	0	0	0	453
15:00	27	2	5	47	163	111	32	3	0	0	0	0	0	0	390
16:00	38	1	11	49	186	108	34	3	0	0	0	0	0	0	430
17:00	28	1	2	38	134	116	26	1	0	0	0	0	0	0	346
18:00	33	2	4	49	163	88	28	2	0	0	0	0	0	0	369
19:00	21	2	7	65	164	77	14	0	2	0	0	0	0	0	352
20:00	13	2	7	59	144	49	11	1	0	0	0	0	0	0	286
21:00	8	2	8	61	108	40	13	0	0	0	0	0	0	0	240
22:00	3	0	3	18	93	54	12	0	0	0	0	0	0	0	183
23:00	4	0	1	20	52	36	12	0	0	0	0	0	0	0	125
Total	350	57	239	1316	3337	1856	451	48	6	0	0	0	0	0	7660
Grand Total	700	106	498	2561	6494	3733	841	95	15	0	1	0	0	0	15044

15th Percentile : 27 MPH
 50th Percentile : 33 MPH
 85th Percentile : 39 MPH
 95th Percentile : 42 MPH

Stats
 Mean Speed(Average) : 32 MPH
 10 MPH Pace Speed : 31-40 MPH
 Number in Pace : 10227
 Percent in Pace : 68.0%
 Number of Vehicles > 25 MPH : 13740
 Percent of Vehicles > 25 MPH : 91.3%

Old Colony Planning Council
 70 School Street
 Brockton, MA 02301
 508-583-1833

Community: Avon
 Community #_FC: 18_U5
 Recorder #: Jamar #9
 Tube Layout: L6 Basic
 SB

Station ID:
 Site Code: 18
 Date Start: 07-Aug-07
 Date End: 08-Aug-07

West Main St, south of Harrison Blvd

Start Time	15	20	25	30	35	40	45	50	55	60	65	70	75	999	Total
08/07/07	1	0	0	8	58	62	15	2	0	1	0	0	0	0	147
01:00	1	0	0	7	21	23	8	1	0	0	0	0	0	0	61
02:00	0	0	0	0	14	18	3	0	0	0	0	0	0	0	35
03:00	0	0	0	1	12	5	4	1	0	0	0	0	0	0	23
04:00	1	0	0	4	12	7	3	2	0	0	0	0	0	0	29
05:00	3	0	1	3	17	28	7	4	0	0	0	0	0	0	63
06:00	11	0	7	5	52	57	9	2	1	0	0	0	0	0	144
07:00	18	3	5	33	83	75	25	3	0	0	0	0	0	0	245
08:00	22	0	7	37	104	67	26	2	0	0	0	0	0	0	265
09:00	20	5	5	29	124	88	27	4	0	0	0	0	0	0	302
10:00	9	3	3	56	141	106	31	2	0	0	0	0	0	0	351
11:00	23	3	13	53	134	93	24	3	0	0	0	0	0	0	346
12 PM	28	5	7	70	178	104	26	1	1	0	0	0	0	0	420
13:00	26	6	20	50	188	134	34	2	0	0	0	0	0	0	460
14:00	52	18	48	90	163	112	24	2	0	0	0	0	0	0	509
15:00	48	5	17	139	354	145	19	4	0	0	0	0	0	0	731
16:00	48	26	81	162	391	169	22	2	0	0	0	0	0	0	901
17:00	42	4	40	193	411	166	23	1	0	0	0	0	0	0	880
18:00	40	9	38	162	313	181	20	1	0	0	0	0	0	0	764
19:00	23	0	26	131	281	104	24	3	0	0	0	0	0	0	592
20:00	23	1	6	84	218	104	16	3	0	0	0	0	0	0	455
21:00	11	0	9	59	183	109	22	1	0	0	0	0	0	0	394
22:00	6	1	4	14	131	100	22	1	0	0	0	0	0	0	279
23:00	1	0	4	28	86	70	28	0	1	0	0	0	0	0	218
Total	457	89	341	1418	3669	2127	462	47	3	1	0	0	0	0	8614

Old Colony Planning Council
 70 School Street
 Brockton, MA 02301
 508-583-1833

Community: Avon
 Community #_FC: 18_U5
 Recorder #: Jamar #9
 Tube Layout: L6 Basic
 SB

Station ID:
 Site Code: 18
 Date Start: 07-Aug-07
 Date End: 08-Aug-07

West Main St, south of Harrison Blvd

Start Time	15	16 20	21 25	26 30	31 35	36 40	41 45	46 50	51 55	56 60	61 65	66 70	71 75	76 999	Total
08/08/07	1	0	3	13	69	53	20	4	0	0	0	0	0	0	163
01:00	2	0	0	9	23	38	12	1	0	0	0	0	0	0	85
02:00	0	0	4	10	17	5	0	1	0	0	0	0	0	0	37
03:00	0	1	1	3	10	7	7	1	0	0	0	0	0	0	30
04:00	1	0	0	3	8	12	2	1	1	0	0	0	0	0	28
05:00	2	2	1	3	25	28	7	0	0	0	0	0	0	0	68
06:00	14	1	2	8	52	40	20	0	0	0	0	0	0	0	137
07:00	20	1	5	29	109	61	17	0	0	0	0	0	0	0	242
08:00	15	0	6	64	119	73	15	0	1	0	0	0	0	0	293
09:00	24	4	16	57	146	74	19	3	0	0	0	0	0	0	343
10:00	22	2	10	47	141	89	25	0	0	0	0	0	0	0	336
11:00	22	1	5	39	139	105	17	0	0	0	0	0	0	0	328
12 PM	28	2	9	76	196	138	31	3	1	0	0	0	0	0	484
13:00	26	1	23	67	212	137	31	3	0	0	0	0	0	0	500
14:00	28	1	5	73	234	177	41	3	0	0	0	0	0	0	562
15:00	45	1	14	110	323	189	38	1	0	0	0	0	0	0	721
16:00	48	2	27	140	422	216	37	0	0	0	0	0	0	0	892
17:00	54	4	47	158	438	186	23	2	0	0	0	0	0	0	912
18:00	40	0	19	129	326	199	30	1	0	0	0	0	0	0	744
19:00	24	0	11	89	243	141	36	1	1	0	0	0	0	0	546
20:00	19	0	20	116	225	81	10	0	1	0	0	0	0	0	472
21:00	10	0	3	78	191	91	21	2	0	0	0	0	0	0	396
22:00	6	1	2	37	147	93	30	3	1	0	0	0	0	0	320
23:00	4	0	1	19	107	75	16	2	0	0	1	0	0	0	225
Total	455	24	234	1377	3922	2308	505	32	6	0	1	0	0	0	8864
Grand Total	912	113	575	2795	7591	4435	967	79	9	1	1	0	0	0	17478

15th Percentile : 27 MPH
 50th Percentile : 33 MPH
 85th Percentile : 39 MPH
 95th Percentile : 41 MPH

Stats
 Mean Speed(Average) : 32 MPH
 10 MPH Pace Speed : 31-40 MPH
 Number in Pace : 12026
 Percent in Pace : 68.8%
 Number of Vehicles > 25 MPH : 15878
 Percent of Vehicles > 25 MPH : 90.8%

Old Colony Planning Council
 70 School Street
 Brockton, MA 02301
 508-583-1833

Community: Avon
 Community #_FC: 18_U5
 Recorder #: Jamar #9
 Tube Layout: L6 Basic
 NB, SB

Station ID:
 Site Code: 18
 Date Start: 07-Aug-07
 Date End: 08-Aug-07

West Main St, south of Harrison Blvd

Start Time	15	16 20	21 25	26 30	31 35	36 40	41 45	46 50	51 55	56 60	61 65	66 70	71 75	76 999	Total
08/08/07	2	0	3	21	91	71	27	4	0	0	0	0	0	0	219
01:00	2	0	3	15	31	58	14	6	0	0	0	0	0	0	129
02:00	0	0	9	12	20	10	0	1	0	0	0	0	0	0	52
03:00	0	1	1	5	16	22	14	3	0	0	0	0	0	0	62
04:00	1	1	1	8	25	40	18	4	1	0	0	0	0	0	99
05:00	8	3	3	49	141	134	41	5	1	0	0	0	0	0	385
06:00	45	21	48	94	298	186	45	1	0	0	0	0	0	0	738
07:00	51	14	53	221	396	160	31	1	0	0	0	0	0	0	927
08:00	30	0	16	217	416	172	33	4	1	0	0	0	0	0	889
09:00	42	4	29	126	326	191	41	6	0	0	0	0	0	0	765
10:00	33	2	18	99	307	173	59	6	0	0	0	0	0	0	697
11:00	34	3	12	106	325	216	33	2	0	0	0	0	0	0	731
12 PM	44	3	30	157	406	244	51	4	2	0	0	0	0	0	941
13:00	40	2	37	150	407	227	56	6	1	0	0	0	0	0	926
14:00	48	7	18	131	425	310	70	5	1	0	0	0	0	0	1015
15:00	72	3	19	157	486	300	70	4	0	0	0	0	0	0	1111
16:00	86	3	38	189	608	324	71	3	0	0	0	0	0	0	1322
17:00	82	5	49	196	572	302	49	3	0	0	0	0	0	0	1258
18:00	73	2	23	178	489	287	58	3	0	0	0	0	0	0	1113
19:00	45	2	18	154	407	218	50	1	3	0	0	0	0	0	898
20:00	32	2	27	175	369	130	21	1	1	0	0	0	0	0	758
21:00	18	2	11	139	299	131	34	2	0	0	0	0	0	0	636
22:00	9	1	5	55	240	147	42	3	1	0	0	0	0	0	503
23:00	8	0	2	39	159	111	28	2	0	0	1	0	0	0	350
Total	805	81	473	2693	7259	4164	956	80	12	0	1	0	0	0	16524
Grand Total	1612	219	1073	5356	14085	8168	1808	174	24	1	2	0	0	0	32522

15th Percentile : 27 MPH
 50th Percentile : 33 MPH
 85th Percentile : 39 MPH
 95th Percentile : 42 MPH

Stats
 Mean Speed(Average) : 32 MPH
 10 MPH Pace Speed : 31-40 MPH
 Number in Pace : 22253
 Percent in Pace : 68.4%
 Number of Vehicles > 25 MPH : 29618
 Percent of Vehicles > 25 MPH : 91.1%

Old Colony Planning Council
 70 School Street
 Brockton, MA 02301
 508-583-1833

Community: Avon
 Community #_FC: 18_U5
 Recorder #: Jamar #9
 Tube Layout: L6 Basic
 NB

Station ID:
 Site Code: 18
 Date Start: 07-Aug-07
 Date End: 08-Aug-07

West Main St, south of Harrison Blvd

Start Time	Bikes	Cars & Trailers	2 Axle Long	Buses	2 Axle 6 Tire	3 Axle Single	4 Axle Single	<5 Axl Double	5 Axle Double	>6 Axl Double	<6 Axl Multi	6 Axle Multi	>6 Axl Multi	Total
08/07/07	0	47	5	0	0	0	0	0	1	0	0	0	0	53
01:00	0	25	6	1	0	0	0	0	0	0	0	0	0	32
02:00	0	18	0	0	1	0	0	1	1	0	0	0	0	21
03:00	1	16	7	0	0	0	0	0	0	0	0	0	0	24
04:00	0	50	14	0	3	0	0	0	0	0	0	0	0	67
05:00	3	190	85	6	15	0	0	0	2	0	0	0	0	301
06:00	5	442	137	3	17	0	0	8	2	0	0	0	1	615
07:00	4	482	136	2	21	2	0	3	3	0	0	0	0	653
08:00	5	446	112	7	16	1	0	3	3	0	0	0	0	593
09:00	1	277	80	6	8	2	0	2	2	0	0	0	0	378
10:00	0	262	71	4	12	1	0	1	1	0	0	0	0	352
11:00	1	272	78	4	21	3	0	1	2	0	0	0	0	382
12 PM	3	263	98	4	19	4	0	2	0	0	0	0	0	393
13:00	0	269	74	2	17	1	0	2	0	0	0	0	0	365
14:00	6	302	87	4	15	4	2	1	0	0	0	0	0	421
15:00	4	313	78	1	7	4	0	0	1	0	0	0	0	408
16:00	6	302	63	0	10	3	0	0	1	0	0	0	0	385
17:00	4	293	82	0	20	6	0	1	0	0	0	0	0	406
18:00	5	275	68	1	4	2	0	0	0	0	0	0	0	355
19:00	7	283	68	1	9	1	0	0	0	0	0	0	0	369
20:00	4	221	67	0	5	1	0	0	0	0	0	0	0	298
21:00	2	165	42	1	6	3	0	0	0	0	0	0	0	219
22:00	5	145	36	0	2	0	0	1	0	0	0	0	0	189
23:00	2	78	15	0	0	0	0	1	0	0	0	0	0	96
Total	68	5436	1509	47	228	38	2	27	19	0	0	0	1	7375
Percent	0.9%	73.7%	20.5%	0.6%	3.1%	0.5%	0.0%	0.4%	0.3%	0.0%	0.0%	0.0%	0.0%	
AM Peak	06:00	07:00	06:00	08:00	07:00	11:00		06:00	07:00				06:00	07:00
Vol.	5	482	137	7	21	3		8	3				1	653
PM Peak	19:00	15:00	12:00	12:00	17:00	17:00	14:00	12:00	15:00					14:00
Vol.	7	313	98	4	20	6	2	2	1					421

Old Colony Planning Council
 70 School Street
 Brockton, MA 02301
 508-583-1833

Community: Avon
 Community #_FC: 18_U5
 Recorder #: Jamar #9
 Tube Layout: L6 Basic
 NB

Station ID:
 Site Code: 18
 Date Start: 07-Aug-07
 Date End: 08-Aug-07

West Main St, south of Harrison Blvd

Start Time	Bikes	Cars & Trailers	2 Axle Long	Buses	2 Axle 6 Tire	3 Axle Single	4 Axle Single	<5 Axl Double	5 Axle Double	>6 Axl Double	<6 Axl Multi	6 Axle Multi	>6 Axl Multi	Total
08/08/07	0	42	13	0	0	1	0	0	0	0	0	0	0	56
01:00	0	34	7	0	2	0	0	1	0	0	0	0	0	44
02:00	0	9	3	0	3	0	0	0	0	0	0	0	0	15
03:00	0	19	11	0	2	0	0	0	0	0	0	0	0	32
04:00	1	47	18	1	2	2	0	0	0	0	0	0	0	71
05:00	2	214	86	3	9	0	0	1	1	0	0	0	0	316
06:00	6	409	157	4	17	2	0	4	2	0	0	0	0	601
07:00	1	512	143	4	16	1	0	5	2	0	0	0	0	684
08:00	2	444	115	6	27	1	0	1	0	0	0	0	0	596
09:00	0	303	91	4	19	1	0	4	0	0	0	0	0	422
10:00	0	256	81	2	19	0	0	2	1	0	0	0	0	361
11:00	2	300	78	4	15	1	0	2	0	0	0	0	0	402
12 PM	3	325	103	4	16	2	0	2	2	0	0	0	0	457
13:00	4	319	81	2	17	1	0	2	0	0	0	0	0	426
14:00	4	339	92	4	10	0	0	0	2	0	0	0	1	452
15:00	4	296	71	3	8	5	0	1	1	0	0	0	0	389
16:00	1	334	73	2	16	4	0	0	0	0	0	0	0	430
17:00	3	259	69	2	11	1	0	0	0	0	0	0	0	345
18:00	1	298	51	2	11	2	0	2	0	0	0	0	0	367
19:00	5	267	66	1	9	1	0	3	0	0	0	0	0	352
20:00	0	229	48	2	5	2	0	0	0	0	0	0	0	286
21:00	1	186	47	1	3	2	0	0	0	0	0	0	0	240
22:00	1	148	29	1	2	1	0	1	0	0	0	0	0	183
23:00	0	99	23	1	1	1	0	0	0	0	0	0	0	125
Total	41	5688	1556	53	240	31	0	31	11	0	0	0	1	7652
Percent	0.5%	74.3%	20.3%	0.7%	3.1%	0.4%	0.0%	0.4%	0.1%	0.0%	0.0%	0.0%	0.0%	
AM Peak	06:00	07:00	06:00	08:00	08:00	04:00		07:00	06:00					07:00
Vol.	6	512	157	6	27	2		5	2					684
PM Peak	19:00	14:00	12:00	12:00	13:00	15:00		19:00	12:00				14:00	12:00
Vol.	5	339	103	4	17	5		3	2				1	457
Grand Total	109	11124	3065	100	468	69	2	58	30	0	0	0	2	15027
Percent		74.0%	20.4%	0.7%	3.1%	0.5%	0.0%	0.4%	0.2%	0.0%	0.0%	0.0%	0.0%	
HV Total				100	468	69	2	58	30	0	0	0	2	

Old Colony Planning Council
 70 School Street
 Brockton, MA 02301
 508-583-1833

Community: Avon
 Community #_FC: 18_U5
 Recorder #: Jamar #9
 Tube Layout: L6 Basic
 SB

Station ID:
 Site Code: 18
 Date Start: 07-Aug-07
 Date End: 08-Aug-07

West Main St, south of Harrison Blvd

Start Time	Bikes	Cars & Trailers	2 Axle Long	Buses	2 Axle 6 Tire	3 Axle Single	4 Axle Single	<5 Axl Double	5 Axle Double	>6 Axl Double	<6 Axl Multi	6 Axle Multi	>6 Axl Multi	Total
08/07/07	2	110	28	0	7	0	0	0	0	0	0	0	0	147
01:00	0	36	19	1	5	0	0	0	0	0	0	0	0	61
02:00	0	24	8	0	3	0	0	0	0	0	0	0	0	35
03:00	0	13	9	0	1	0	0	0	0	0	0	0	0	23
04:00	1	18	7	0	2	0	0	0	1	0	0	0	0	29
05:00	0	39	17	0	6	0	0	0	0	0	0	0	0	62
06:00	2	83	44	3	9	1	0	1	1	0	0	0	0	144
07:00	1	145	74	3	17	3	0	1	1	0	0	0	0	245
08:00	2	173	68	7	12	2	0	0	0	0	0	0	0	264
09:00	0	186	87	5	21	1	0	2	0	0	0	0	0	302
10:00	2	227	89	8	17	0	0	3	4	0	0	0	0	350
11:00	4	212	89	7	27	3	0	2	1	0	0	0	0	345
12 PM	1	266	114	4	27	4	0	1	2	0	0	0	0	419
13:00	2	288	116	8	39	2	0	1	2	0	0	0	1	459
14:00	5	324	135	7	28	3	0	2	3	1	0	0	0	508
15:00	8	476	187	7	46	3	0	3	0	0	0	0	0	730
16:00	7	554	266	6	56	5	0	4	0	1	0	0	0	899
17:00	4	608	219	7	30	2	0	8	1	0	0	0	0	879
18:00	3	538	184	2	33	1	0	2	0	0	0	0	0	763
19:00	5	412	149	2	22	0	0	1	0	0	0	0	0	591
20:00	5	330	102	1	14	2	0	0	0	0	0	0	0	454
21:00	3	281	98	1	10	0	0	1	0	0	0	0	0	394
22:00	2	210	58	1	7	0	0	0	0	0	0	0	0	278
23:00	2	171	40	1	4	0	0	0	0	0	0	0	0	218
Total	61	5724	2207	81	443	32	0	32	16	2	0	0	1	8599
Percent	0.7%	66.6%	25.7%	0.9%	5.2%	0.4%	0.0%	0.4%	0.2%	0.0%	0.0%	0.0%	0.0%	
AM Peak	11:00	10:00	10:00	10:00	11:00	07:00		10:00	10:00					10:00
Vol.	4	227	89	8	27	3		3	4					350
PM Peak	15:00	17:00	16:00	13:00	16:00	16:00		17:00	14:00	14:00			13:00	16:00
Vol.	8	608	266	8	56	5		8	3	1			1	899

Old Colony Planning Council
 70 School Street
 Brockton, MA 02301
 508-583-1833

Community: Avon
 Community #_FC: 18_U5
 Recorder #: Jamar #9
 Tube Layout: L6 Basic
 SB

Station ID:
 Site Code: 18
 Date Start: 07-Aug-07
 Date End: 08-Aug-07

West Main St, south of Harrison Blvd

Start Time	Bikes	Cars & Trailers	2 Axle Long	Buses	2 Axle 6 Tire	3 Axle Single	4 Axle Single	<5 Axl Double	5 Axle Double	>6 Axl Double	<6 Axl Multi	6 Axle Multi	>6 Axl Multi	Total
08/08/07	0	127	30	0	6	0	0	0	0	0	0	0	0	163
01:00	1	58	22	0	4	0	0	0	0	0	0	0	0	85
02:00	0	28	7	0	2	0	0	0	0	0	0	0	0	37
03:00	0	21	6	0	3	0	0	0	0	0	0	0	0	30
04:00	0	19	7	0	1	0	0	0	1	0	0	0	0	28
05:00	0	40	21	0	6	0	0	0	0	0	0	0	0	67
06:00	0	78	44	2	12	0	0	0	1	0	0	0	0	137
07:00	2	154	62	4	15	3	0	1	1	0	0	0	0	242
08:00	2	182	81	5	20	2	0	1	0	0	0	0	0	293
09:00	1	205	107	6	18	1	0	2	2	0	0	0	0	342
10:00	1	199	102	5	27	0	0	1	1	0	0	0	0	336
11:00	0	192	95	6	28	3	0	0	4	0	0	0	0	328
12 PM	3	300	144	10	22	1	0	1	2	0	0	0	0	483
13:00	0	314	128	12	37	5	0	1	1	0	0	1	0	499
14:00	3	368	140	6	34	5	0	1	4	0	0	0	0	561
15:00	7	469	183	7	45	3	0	5	1	0	0	0	0	720
16:00	7	565	238	8	66	5	0	1	1	0	0	0	0	891
17:00	5	639	212	5	45	3	0	3	0	0	0	0	0	912
18:00	2	528	169	4	34	4	0	2	0	0	0	0	0	743
19:00	1	402	115	2	22	1	0	3	0	0	0	0	0	546
20:00	2	345	101	1	20	0	0	2	0	0	0	0	0	471
21:00	2	282	100	0	10	1	0	1	0	0	0	0	0	396
22:00	5	251	52	1	10	0	0	0	0	0	0	0	0	319
23:00	2	166	42	1	14	0	0	0	0	0	0	0	0	225
Total	46	5932	2208	85	501	37	0	25	19	0	0	1	0	8854
Percent	0.5%	67.0%	24.9%	1.0%	5.7%	0.4%	0.0%	0.3%	0.2%	0.0%	0.0%	0.0%	0.0%	
AM Peak	07:00	09:00	09:00	09:00	11:00	07:00		09:00	11:00					09:00
Vol.	2	205	107	6	28	3		2	4					342
PM Peak	15:00	17:00	16:00	13:00	16:00	13:00		15:00	14:00			13:00		17:00
Vol.	7	639	238	12	66	5		5	4			1		912
Grand Total	107	11656	4415	166	944	69	0	57	35	2	0	1	1	17453
Percent		66.8%	25.3%	1.0%	5.4%	0.4%	0.0%	0.3%	0.2%	0.0%	0.0%	0.0%	0.0%	
HV Total				166	944	69	0	57	35	2	0	1	1	

Old Colony Planning Council
 70 School Street
 Brockton, MA 02301
 508-583-1833

Community: Avon
 Community #_FC: 18_U5
 Recorder #: Jamar #9
 Tube Layout: L6 Basic
 NB, SB

Station ID:
 Site Code: 18
 Date Start: 07-Aug-07
 Date End: 08-Aug-07

West Main St, south of Harrison Blvd

Start Time	Bikes	Cars & Trailers	2 Axle Long	Buses	2 Axle 6 Tire	3 Axle Single	4 Axle Single	<5 Axl Double	5 Axle Double	>6 Axl Double	<6 Axl Multi	6 Axle Multi	>6 Axl Multi	Total
08/07/07	2	157	33	0	7	0	0	0	1	0	0	0	0	200
01:00	0	61	25	2	5	0	0	0	0	0	0	0	0	93
02:00	0	42	8	0	4	0	0	1	1	0	0	0	0	56
03:00	1	29	16	0	1	0	0	0	0	0	0	0	0	47
04:00	1	68	21	0	5	0	0	0	1	0	0	0	0	96
05:00	3	229	102	6	21	0	0	0	2	0	0	0	0	363
06:00	7	525	181	6	26	1	0	9	3	0	0	0	1	759
07:00	5	627	210	5	38	5	0	4	4	0	0	0	0	898
08:00	7	619	180	14	28	3	0	3	3	0	0	0	0	857
09:00	1	463	167	11	29	3	0	4	2	0	0	0	0	680
10:00	2	489	160	12	29	1	0	4	5	0	0	0	0	702
11:00	5	484	167	11	48	6	0	3	3	0	0	0	0	727
12 PM	4	529	212	8	46	8	0	3	2	0	0	0	0	812
13:00	2	557	190	10	56	3	0	3	2	0	0	0	1	824
14:00	11	626	222	11	43	7	2	3	3	1	0	0	0	929
15:00	12	789	265	8	53	7	0	3	1	0	0	0	0	1138
16:00	13	856	329	6	66	8	0	4	1	1	0	0	0	1284
17:00	8	901	301	7	50	8	0	9	1	0	0	0	0	1285
18:00	8	813	252	3	37	3	0	2	0	0	0	0	0	1118
19:00	12	695	217	3	31	1	0	1	0	0	0	0	0	960
20:00	9	551	169	1	19	3	0	0	0	0	0	0	0	752
21:00	5	446	140	2	16	3	0	1	0	0	0	0	0	613
22:00	7	355	94	1	9	0	0	1	0	0	0	0	0	467
23:00	4	249	55	1	4	0	0	1	0	0	0	0	0	314
Total	129	11160	3716	128	671	70	2	59	35	2	0	0	2	15974
Percent	0.8%	69.9%	23.3%	0.8%	4.2%	0.4%	0.0%	0.4%	0.2%	0.0%	0.0%	0.0%	0.0%	
AM Peak	06:00	07:00	07:00	08:00	11:00	11:00		06:00	10:00				06:00	07:00
Vol.	7	627	210	14	48	6		9	5				1	898
PM Peak	16:00	17:00	16:00	14:00	16:00	12:00	14:00	17:00	14:00	14:00			13:00	17:00
Vol.	13	901	329	11	66	8	2	9	3	1			1	1285

Old Colony Planning Council
 70 School Street
 Brockton, MA 02301
 508-583-1833

Community: Avon
 Community #_FC: 18_U5
 Recorder #: Jamar #9
 Tube Layout: L6 Basic
 NB, SB

Station ID:
 Site Code: 18
 Date Start: 07-Aug-07
 Date End: 08-Aug-07

West Main St, south of Harrison Blvd

Start Time	Bikes	Cars & Trailers	2 Axle Long	Buses	2 Axle 6 Tire	3 Axle Single	4 Axle Single	<5 Axl Double	5 Axle Double	>6 Axl Double	<6 Axl Multi	6 Axle Multi	>6 Axl Multi	Total
08/08/07	0	169	43	0	6	1	0	0	0	0	0	0	0	219
01:00	1	92	29	0	6	0	0	1	0	0	0	0	0	129
02:00	0	37	10	0	5	0	0	0	0	0	0	0	0	52
03:00	0	40	17	0	5	0	0	0	0	0	0	0	0	62
04:00	1	66	25	1	3	2	0	0	1	0	0	0	0	99
05:00	2	254	107	3	15	0	0	1	1	0	0	0	0	383
06:00	6	487	201	6	29	2	0	4	3	0	0	0	0	738
07:00	3	666	205	8	31	4	0	6	3	0	0	0	0	926
08:00	4	626	196	11	47	3	0	2	0	0	0	0	0	889
09:00	1	508	198	10	37	2	0	6	2	0	0	0	0	764
10:00	1	455	183	7	46	0	0	3	2	0	0	0	0	697
11:00	2	492	173	10	43	4	0	2	4	0	0	0	0	730
12 PM	6	625	247	14	38	3	0	3	4	0	0	0	0	940
13:00	4	633	209	14	54	6	0	3	1	0	0	1	0	925
14:00	7	707	232	10	44	5	0	1	6	0	0	0	1	1013
15:00	11	765	254	10	53	8	0	6	2	0	0	0	0	1109
16:00	8	899	311	10	82	9	0	1	1	0	0	0	0	1321
17:00	8	898	281	7	56	4	0	3	0	0	0	0	0	1257
18:00	3	826	220	6	45	6	0	4	0	0	0	0	0	1110
19:00	6	669	181	3	31	2	0	6	0	0	0	0	0	898
20:00	2	574	149	3	25	2	0	2	0	0	0	0	0	757
21:00	3	468	147	1	13	3	0	1	0	0	0	0	0	636
22:00	6	399	81	2	12	1	0	1	0	0	0	0	0	502
23:00	2	265	65	2	15	1	0	0	0	0	0	0	0	350
Total	87	11620	3764	138	741	68	0	56	30	0	0	1	1	16506
Percent	0.5%	70.4%	22.8%	0.8%	4.5%	0.4%	0.0%	0.3%	0.2%	0.0%	0.0%	0.0%	0.0%	
AM Peak	06:00	07:00	07:00	08:00	08:00	07:00		07:00	11:00					07:00
Vol.	6	666	205	11	47	4		6	4					926
PM Peak	15:00	16:00	16:00	12:00	16:00	16:00		15:00	14:00			13:00	14:00	16:00
Vol.	11	899	311	14	82	9		6	6			1	1	1321
Grand Total	216	22780	7480	266	1412	138	2	115	65	2	0	1	3	32480
Percent		70.1%	23.0%	0.8%	4.3%	0.4%	0.0%	0.4%	0.2%	0.0%	0.0%	0.0%	0.0%	
HV Total				266	1412	138	2	115	65	2	0	1	3	

Old Colony Planning Council
70 School Street
Brockton, MA 02301
(508) 583-1833
www.ocpcrpa.org

Community: Avon
 Com#_UR/FC: 18_U0
 Recorder #: Jamar #13
 Layout: L6 Basic (2')

Station ID:
 Site Code: 18
 Date Start: 20-Sep-11
 Date End: 21-Sep-11
 W Spring St, w of E Main St (28)

Start Time	20-Sep-11 Tue		WB		EB		Combined		21-Sep- Wed		WB		EB		Combined	
	A.M.	P.M.	A.M.	P.M.	A.M.	P.M.	A.M.	P.M.	A.M.	P.M.	A.M.	P.M.	A.M.	P.M.	A.M.	P.M.
12:00	0	4			1	4	1	8			0	8	0	6	0	14
12:15	1	11			0	3	1	14			0	9	0	5	0	14
12:30	1	6			0	3	1	9			1	13	0	5	1	18
12:45	0	4			1	5	1	9			0	8	0	3	0	11
01:00	0	2			0	4	0	6			0	6	0	1	0	7
01:15	0	7			0	5	0	12			0	7	0	5	0	12
01:30	0	6			0	1	0	7			0	7	0	1	0	8
01:45	0	6			0	4	0	10			0	5	0	1	0	6
02:00	1	5			0	1	1	6			1	6	1	3	2	9
02:15	0	7			0	0	0	7			0	7	0	2	0	9
02:30	1	9			0	4	1	13			1	3	0	1	1	4
02:45	1	8			0	2	1	10			0	11	0	1	0	12
03:00	0	7			2	5	2	12			0	10	0	8	0	18
03:15	0	7			0	0	0	7			0	6	0	7	0	13
03:30	0	6			1	3	1	9			1	4	0	6	1	10
03:45	1	9			0	7	1	16			0	9	0	5	0	14
04:00	0	6			0	3	0	9			0	9	0	3	0	12
04:15	0	7			0	2	0	9			0	4	0	3	0	7
04:30	0	7			0	1	0	8			1	3	0	5	1	8
04:45	0	6			0	4	0	10			0	7	0	2	0	9
05:00	2	9			0	8	2	17			2	6	0	3	2	9
05:15	1	5			1	4	2	9			3	9	0	3	3	12
05:30	1	5			2	5	3	10			2	10	1	4	3	14
05:45	3	9			3	2	6	11			6	5	2	0	8	5
06:00	2	7			0	3	2	10			3	9	1	5	4	14
06:15	5	7			1	0	6	7			3	9	2	1	5	10
06:30	4	4			1	0	5	4			1	7	3	5	4	12
06:45	6	6			1	4	7	10			8	11	2	3	10	14
07:00	9	6			1	0	10	6			5	5	1	4	6	9
07:15	10	6			3	3	13	9			3	5	1	1	4	6
07:30	5	5			7	5	12	10			7	6	2	5	9	11
07:45	5	3			4	1	9	4			6	3	4	3	10	6
08:00	5	2			3	0	8	2			3	2	1	2	4	4
08:15	3	1			4	1	7	2			4	4	4	4	8	8
08:30	4	4			1	2	5	6			8	2	3	2	11	4
08:45	3	4			1	2	4	6			6	3	6	6	12	9
09:00	8	2			5	2	13	4			7	2	5	1	12	3
09:15	3	1			3	2	6	3			6	2	3	0	9	2
09:30	8	5			1	2	9	7			4	5	3	1	7	6
09:45	3	1			3	0	6	1			4	1	1	2	5	3
10:00	6	1			2	0	8	1			4	1	2	0	6	1
10:15	7	2			2	0	9	2			7	0	1	1	8	1
10:30	7	0			1	0	8	0			12	1	1	1	13	2
10:45	3	1			2	2	5	3			5	1	2	0	7	1
11:00	4	3			1	0	5	3			6	0	4	0	10	0
11:15	5	2			2	1	7	3			5	1	0	0	5	1
11:30	3	2			1	1	4	3			9	3	2	0	11	3
11:45	14	0			2	0	16	0			4	0	5	0	9	0
Total	145	233			63	111	208	344			148	255	63	130	211	385
Day Total	378		174		552		403		193		596					
% Total	26.3%	42.2%			11.4%	20.1%			24.8%	42.8%	10.6%	21.8%				
Peak	06:45	02:15			07:30	04:45	07:00	05:00			10:15	12:00	08:15	03:00	08:30	12:00
Vol.	30	31			18	21	44	47			30	38	18	26	44	57
P.H.F.	0.750	0.861			0.643	0.656	0.846	0.691			0.625	0.731	0.750	0.813	0.917	0.792

Old Colony Planning Council
70 School Street
Brockton, MA 02301
(508) 583-1833
www.ocpcrpa.org

Community: Avon
 Com#_UR/FC: 18_U0
 Recorder #: Jamar #13
 Layout: L6 Basic (2')

Station ID:
 Site Code: 18
 Date Start: 20-Sep-11
 Date End: 21-Sep-11
 W Spring St, w of E Main St (28)

Start Time	19-Sep-11 Mon	20-Sep-11 Tue	21-Sep-11 Wed	22-Sep-11 Thu	23-Sep-11 Fri	24-Sep-11 Sat	25-Sep-11 Sun	Week Average
12:00 AM	*	4	1	*	*	*	*	2
01:00	*	0	0	*	*	*	*	0
02:00	*	3	3	*	*	*	*	3
03:00	*	4	1	*	*	*	*	2
04:00	*	0	1	*	*	*	*	0
05:00	*	13	16	*	*	*	*	14
06:00	*	20	23	*	*	*	*	22
07:00	*	44	29	*	*	*	*	36
08:00	*	24	35	*	*	*	*	30
09:00	*	34	33	*	*	*	*	34
10:00	*	30	34	*	*	*	*	32
11:00	*	32	35	*	*	*	*	34
12:00 PM	*	40	57	*	*	*	*	48
01:00	*	35	33	*	*	*	*	34
02:00	*	36	34	*	*	*	*	35
03:00	*	44	55	*	*	*	*	50
04:00	*	36	36	*	*	*	*	36
05:00	*	47	40	*	*	*	*	44
06:00	*	31	50	*	*	*	*	40
07:00	*	29	32	*	*	*	*	30
08:00	*	16	25	*	*	*	*	20
09:00	*	15	14	*	*	*	*	14
10:00	*	6	5	*	*	*	*	6
11:00	*	9	4	*	*	*	*	6
Total	0	552	596	0	0	0	0	572
Percentage	0.0%	96.5%	104.2%	0.0%	0.0%	0.0%	0.0%	
AM Peak		07:00	08:00					07:00
Vol.		44	35					36
PM Peak		17:00	12:00					15:00
Vol.		47	57					50

Old Colony Planning Council
70 School Street
Brockton, MA 02301
(508) 583-1833
www.ocpcrpa.org

Community: Avon
 Com#_UR/FC: 18_U0
 Recorder #: Jamar #13
 Layout: L6 Basic (2')

Station ID:
 Site Code: 18
 Date Start: 20-Sep-11
 Date End: 21-Sep-11
 W Spring St, w of E Main St (28)

WB	1	16	21	26	31	36	41	46	51	56	61	66	71	76	Total
Start Time	15	20	25	30	35	40	45	50	55	60	65	70	75	999	Total
09/20/1															
1	0	0	1	0	1	0	0	0	0	0	0	0	0	0	2
01:00	0	0	0	0	0	0	0	0	0	0	0	0	0	0	0
02:00	0	0	1	2	0	0	0	0	0	0	0	0	0	0	3
03:00	0	0	1	0	0	0	0	0	0	0	0	0	0	0	1
04:00	0	0	0	0	0	0	0	0	0	0	0	0	0	0	0
05:00	0	2	1	3	1	0	0	0	0	0	0	0	0	0	7
06:00	0	1	6	8	2	0	0	0	0	0	0	0	0	0	17
07:00	0	4	5	14	6	0	0	0	0	0	0	0	0	0	29
08:00	0	2	6	5	2	0	0	0	0	0	0	0	0	0	15
09:00	0	1	8	10	3	0	0	0	0	0	0	0	0	0	22
10:00	0	3	7	9	4	0	0	0	0	0	0	0	0	0	23
11:00	3	3	10	7	2	1	0	0	0	0	0	0	0	0	26
12 PM	0	1	7	13	3	1	0	0	0	0	0	0	0	0	25
13:00	0	2	5	12	2	0	0	0	0	0	0	0	0	0	21
14:00	3	1	8	9	7	1	0	0	0	0	0	0	0	0	29
15:00	2	2	11	10	4	0	0	0	0	0	0	0	0	0	29
16:00	0	2	8	10	6	0	0	0	0	0	0	0	0	0	26
17:00	0	2	6	16	4	0	0	0	0	0	0	0	0	0	28
18:00	0	3	12	5	4	0	0	0	0	0	0	0	0	0	24
19:00	0	1	4	11	3	1	0	0	0	0	0	0	0	0	20
20:00	0	1	3	5	2	0	0	0	0	0	0	0	0	0	11
21:00	0	0	2	6	1	0	0	0	0	0	0	0	0	0	9
22:00	0	0	2	0	2	0	0	0	0	0	0	0	0	0	4
23:00	0	0	4	2	0	0	1	0	0	0	0	0	0	0	7
Total	8	31	118	157	59	4	1	0	0	0	0	0	0	0	378

Daily

15th Percentile :	19 MPH
50th Percentile :	25 MPH
85th Percentile :	30 MPH
95th Percentile :	33 MPH
Mean Speed(Average) :	25 MPH
10 MPH Pace Speed :	22-31 MPH
Number in Pace :	242
Percent in Pace :	64.0%
Number of Vehicles > 25 MPH :	204
Percent of Vehicles > 25 MPH :	54.1%

Old Colony Planning Council
70 School Street
Brockton, MA 02301
(508) 583-1833
www.ocpcrpa.org

Community: Avon
 Com#_UR/FC: 18_U0
 Recorder #: Jamar #13
 Layout: L6 Basic (2')

Station ID:
 Site Code: 18
 Date Start: 20-Sep-11
 Date End: 21-Sep-11
 W Spring St, w of E Main St (28)

WB	Start	1	16	21	26	31	36	41	46	51	56	61	66	71	76	Total
Time	15	20	25	30	35	40	45	50	55	60	65	70	75	999	76	
09/21/1																
1	0	0	0	0	0	1	0	0	0	0	0	0	0	0	0	1
01:00	0	0	0	0	0	0	0	0	0	0	0	0	0	0	0	0
02:00	0	0	0	2	0	0	0	0	0	0	0	0	0	0	0	2
03:00	0	0	1	0	0	0	0	0	0	0	0	0	0	0	0	1
04:00	0	0	0	0	1	0	0	0	0	0	0	0	0	0	0	1
05:00	0	3	3	3	4	0	0	0	0	0	0	0	0	0	0	13
06:00	0	1	2	8	3	0	1	0	0	0	0	0	0	0	0	15
07:00	0	1	4	7	8	1	0	0	0	0	0	0	0	0	0	21
08:00	0	3	9	6	3	0	0	0	0	0	0	0	0	0	0	21
09:00	1	2	4	13	0	1	0	0	0	0	0	0	0	0	0	21
10:00	0	1	7	12	8	0	0	0	0	0	0	0	0	0	0	28
11:00	0	0	4	11	7	2	0	0	0	0	0	0	0	0	0	24
12 PM	0	5	12	16	4	0	1	0	0	0	0	0	0	0	0	38
13:00	1	0	7	14	3	0	0	0	0	0	0	0	0	0	0	25
14:00	0	0	8	14	5	0	0	0	0	0	0	0	0	0	0	27
15:00	3	3	5	12	6	0	0	0	0	0	0	0	0	0	0	29
16:00	0	0	6	13	4	0	0	0	0	0	0	0	0	0	0	23
17:00	1	0	9	12	7	1	0	0	0	0	0	0	0	0	0	30
18:00	0	4	10	12	8	2	0	0	0	0	0	0	0	0	0	36
19:00	0	0	9	10	0	0	0	0	0	0	0	0	0	0	0	19
20:00	0	0	4	5	2	0	0	0	0	0	0	0	0	0	0	11
21:00	0	0	2	4	4	0	0	0	0	0	0	0	0	0	0	10
22:00	0	0	1	1	1	0	0	0	0	0	0	0	0	0	0	3
23:00	0	0	1	2	1	0	0	0	0	0	0	0	0	0	0	4
Total	6	23	108	177	79	8	2	0	0	0	0	0	0	0	0	403

Daily

15th Percentile : 20 MPH
 50th Percentile : 26 MPH
 85th Percentile : 31 MPH
 95th Percentile : 34 MPH

Mean Speed(Average) : 26 MPH
 10 MPH Pace Speed : 23-32 MPH
 Number in Pace : 263
 Percent in Pace : 65.3%
 Number of Vehicles > 25 MPH : 248
 Percent of Vehicles > 25 MPH : 61.5%

Grand Total	14	54	226	334	138	12	3	0	0	0	0	0	0	0	0	781
-------------	----	----	-----	-----	-----	----	---	---	---	---	---	---	---	---	---	-----

Overall

15th Percentile : 19 MPH
 50th Percentile : 26 MPH
 85th Percentile : 31 MPH
 95th Percentile : 34 MPH

Mean Speed(Average) : 26 MPH
 10 MPH Pace Speed : 22-31 MPH
 Number in Pace : 503
 Percent in Pace : 64.4%
 Number of Vehicles > 25 MPH : 452
 Percent of Vehicles > 25 MPH : 57.9%

Old Colony Planning Council
70 School Street
Brockton, MA 02301
(508) 583-1833
www.ocpcrpa.org

Community: Avon
 Com#_UR/FC: 18_U0
 Recorder #: Jamar #13
 Layout: L6 Basic (2')

Station ID:
 Site Code: 18
 Date Start: 20-Sep-11
 Date End: 21-Sep-11
 W Spring St, w of E Main St (28)

EB

Start Time	1	16	21	26	31	36	41	46	51	56	61	66	71	76	Total
	15	20	25	30	35	40	45	50	55	60	65	70	75	999	
09/20/1															
1	0	0	0	0	2	0	0	0	0	0	0	0	0	0	2
01:00	0	0	0	0	0	0	0	0	0	0	0	0	0	0	0
02:00	0	0	0	0	0	0	0	0	0	0	0	0	0	0	0
03:00	0	0	2	0	1	0	0	0	0	0	0	0	0	0	3
04:00	0	0	0	0	0	0	0	0	0	0	0	0	0	0	0
05:00	0	2	0	3	1	0	0	0	0	0	0	0	0	0	6
06:00	0	0	0	2	1	0	0	0	0	0	0	0	0	0	3
07:00	1	3	1	4	5	1	0	0	0	0	0	0	0	0	15
08:00	0	1	1	1	5	1	0	0	0	0	0	0	0	0	9
09:00	1	0	3	3	4	1	0	0	0	0	0	0	0	0	12
10:00	0	0	1	2	4	0	0	0	0	0	0	0	0	0	7
11:00	0	1	2	3	0	0	0	0	0	0	0	0	0	0	6
12 PM	1	1	3	3	6	1	0	0	0	0	0	0	0	0	15
13:00	0	1	7	4	1	1	0	0	0	0	0	0	0	0	14
14:00	1	1	0	4	1	0	0	0	0	0	0	0	0	0	7
15:00	0	1	6	6	2	0	0	0	0	0	0	0	0	0	15
16:00	0	1	1	5	1	2	0	0	0	0	0	0	0	0	10
17:00	1	4	5	4	5	0	0	0	0	0	0	0	0	0	19
18:00	0	1	2	2	2	0	0	0	0	0	0	0	0	0	7
19:00	0	0	4	4	1	0	0	0	0	0	0	0	0	0	9
20:00	0	0	1	3	1	0	0	0	0	0	0	0	0	0	5
21:00	0	0	1	4	1	0	0	0	0	0	0	0	0	0	6
22:00	0	0	1	1	0	0	0	0	0	0	0	0	0	0	2
23:00	0	0	1	0	0	0	1	0	0	0	0	0	0	0	2
Total	5	17	42	58	44	7	1	0	0	0	0	0	0	0	174

Daily

15th Percentile :	17 MPH
50th Percentile :	26 MPH
85th Percentile :	32 MPH
95th Percentile :	35 MPH
Mean Speed(Average) :	26 MPH
10 MPH Pace Speed :	24-33 MPH
Number in Pace :	94
Percent in Pace :	54.0%
Number of Vehicles > 25 MPH :	101
Percent of Vehicles > 25 MPH :	58.0%

Old Colony Planning Council
70 School Street
Brockton, MA 02301
(508) 583-1833
www.ocpcrpa.org

Community: Avon
 Com#_UR/FC: 18_U0
 Recorder #: Jamar #13
 Layout: L6 Basic (2')

Station ID:
 Site Code: 18
 Date Start: 20-Sep-11
 Date End: 21-Sep-11
 W Spring St, w of E Main St (28)

EB

Start Time	1	16	21	26	31	36	41	46	51	56	61	66	71	76	Total
	15	20	25	30	35	40	45	50	55	60	65	70	75	999	
09/21/1															
1	0	0	0	0	0	0	0	0	0	0	0	0	0	0	0
01:00	0	0	0	0	0	0	0	0	0	0	0	0	0	0	0
02:00	0	0	0	0	1	0	0	0	0	0	0	0	0	0	1
03:00	0	0	0	0	0	0	0	0	0	0	0	0	0	0	0
04:00	0	0	0	0	0	0	0	0	0	0	0	0	0	0	0
05:00	0	0	0	1	2	0	0	0	0	0	0	0	0	0	3
06:00	0	1	3	2	1	1	0	0	0	0	0	0	0	0	8
07:00	1	1	2	1	3	0	0	0	0	0	0	0	0	0	8
08:00	1	2	6	2	1	1	1	0	0	0	0	0	0	0	14
09:00	1	0	5	2	2	2	0	0	0	0	0	0	0	0	12
10:00	0	1	2	0	2	1	0	0	0	0	0	0	0	0	6
11:00	0	2	3	3	2	1	0	0	0	0	0	0	0	0	11
12 PM	1	0	8	8	2	0	0	0	0	0	0	0	0	0	19
13:00	0	1	3	4	0	0	0	0	0	0	0	0	0	0	8
14:00	0	0	4	1	2	0	0	0	0	0	0	0	0	0	7
15:00	1	2	5	11	6	1	0	0	0	0	0	0	0	0	26
16:00	0	2	2	4	3	1	1	0	0	0	0	0	0	0	13
17:00	0	0	2	5	2	1	0	0	0	0	0	0	0	0	10
18:00	1	1	3	5	3	1	0	0	0	0	0	0	0	0	14
19:00	0	2	3	6	2	0	0	0	0	0	0	0	0	0	13
20:00	1	2	5	5	1	0	0	0	0	0	0	0	0	0	14
21:00	0	0	0	4	0	0	0	0	0	0	0	0	0	0	4
22:00	0	0	1	1	0	0	0	0	0	0	0	0	0	0	2
23:00	0	0	0	0	0	0	0	0	0	0	0	0	0	0	0
Total	7	17	57	65	35	10	2	0	0	0	0	0	0	0	193

Daily

15th Percentile : 18 MPH
 50th Percentile : 25 MPH
 85th Percentile : 32 MPH
 95th Percentile : 36 MPH

Mean Speed(Average) : 25 MPH
 10 MPH Pace Speed : 22-31 MPH
 Number in Pace : 107
 Percent in Pace : 55.4%
 Number of Vehicles > 25 MPH : 103
 Percent of Vehicles > 25 MPH : 53.6%

Grand Total	12	34	99	123	79	17	3	0	0	0	0	0	0	0	367
--------------------	-----------	-----------	-----------	------------	-----------	-----------	----------	----------	----------	----------	----------	----------	----------	----------	------------

Overall

15th Percentile : 17 MPH
 50th Percentile : 25 MPH
 85th Percentile : 32 MPH
 95th Percentile : 35 MPH

Mean Speed(Average) : 26 MPH
 10 MPH Pace Speed : 23-32 MPH
 Number in Pace : 200
 Percent in Pace : 54.5%
 Number of Vehicles > 25 MPH : 204
 Percent of Vehicles > 25 MPH : 55.7%

Old Colony Planning Council
70 School Street
Brockton, MA 02301
(508) 583-1833
www.ocpcrpa.org

Community: Avon
 Com#_UR/FC: 18_U0
 Recorder #: Jamar #13
 Layout: L6 Basic (2')

Station ID:
 Site Code: 18
 Date Start: 20-Sep-11
 Date End: 21-Sep-11
 W Spring St, w of E Main St (28)

WB, EB

Start Time	1	16	21	26	31	36	41	46	51	56	61	66	71	76	Total
	15	20	25	30	35	40	45	50	55	60	65	70	75	999	
09/20/1															
1	0	0	1	0	3	0	0	0	0	0	0	0	0	0	4
01:00	0	0	0	0	0	0	0	0	0	0	0	0	0	0	0
02:00	0	0	1	2	0	0	0	0	0	0	0	0	0	0	3
03:00	0	0	3	0	1	0	0	0	0	0	0	0	0	0	4
04:00	0	0	0	0	0	0	0	0	0	0	0	0	0	0	0
05:00	0	4	1	6	2	0	0	0	0	0	0	0	0	0	13
06:00	0	1	6	10	3	0	0	0	0	0	0	0	0	0	20
07:00	1	7	6	18	11	1	0	0	0	0	0	0	0	0	44
08:00	0	3	7	6	7	1	0	0	0	0	0	0	0	0	24
09:00	1	1	11	13	7	1	0	0	0	0	0	0	0	0	34
10:00	0	3	8	11	8	0	0	0	0	0	0	0	0	0	30
11:00	3	4	12	10	2	1	0	0	0	0	0	0	0	0	32
12 PM	1	2	10	16	9	2	0	0	0	0	0	0	0	0	40
13:00	0	3	12	16	3	1	0	0	0	0	0	0	0	0	35
14:00	4	2	8	13	8	1	0	0	0	0	0	0	0	0	36
15:00	2	3	17	16	6	0	0	0	0	0	0	0	0	0	44
16:00	0	3	9	15	7	2	0	0	0	0	0	0	0	0	36
17:00	1	6	11	20	9	0	0	0	0	0	0	0	0	0	47
18:00	0	4	14	7	6	0	0	0	0	0	0	0	0	0	31
19:00	0	1	8	15	4	1	0	0	0	0	0	0	0	0	29
20:00	0	1	4	8	3	0	0	0	0	0	0	0	0	0	16
21:00	0	0	3	10	2	0	0	0	0	0	0	0	0	0	15
22:00	0	0	3	1	2	0	0	0	0	0	0	0	0	0	6
23:00	0	0	5	2	0	0	2	0	0	0	0	0	0	0	9
Total	13	48	160	215	103	11	2	0	0	0	0	0	0	0	552

Daily

15th Percentile : 18 MPH
 50th Percentile : 25 MPH
 85th Percentile : 31 MPH
 95th Percentile : 34 MPH

Mean Speed(Average) : 26 MPH
 10 MPH Pace Speed : 22-31 MPH
 Number in Pace : 334
 Percent in Pace : 60.5%
 Number of Vehicles > 25 MPH : 305
 Percent of Vehicles > 25 MPH : 55.3%

Old Colony Planning Council
70 School Street
Brockton, MA 02301
(508) 583-1833
www.ocpcrpa.org

Community: Avon
 Com#_UR/FC: 18_U0
 Recorder #: Jamar #13
 Layout: L6 Basic (2')

Station ID:
 Site Code: 18
 Date Start: 20-Sep-11
 Date End: 21-Sep-11
 W Spring St, w of E Main St (28)

WB, EB

Start Time	15	20	25	30	35	40	45	50	55	60	65	70	75	999	Total
09/21/1															
1	0	0	0	0	0	1	0	0	0	0	0	0	0	0	1
01:00	0	0	0	0	0	0	0	0	0	0	0	0	0	0	0
02:00	0	0	0	2	1	0	0	0	0	0	0	0	0	0	3
03:00	0	0	1	0	0	0	0	0	0	0	0	0	0	0	1
04:00	0	0	0	0	1	0	0	0	0	0	0	0	0	0	1
05:00	0	3	3	4	6	0	0	0	0	0	0	0	0	0	16
06:00	0	2	5	10	4	1	1	0	0	0	0	0	0	0	23
07:00	1	2	6	8	11	1	0	0	0	0	0	0	0	0	29
08:00	1	5	15	8	4	1	1	0	0	0	0	0	0	0	35
09:00	2	2	9	15	2	3	0	0	0	0	0	0	0	0	33
10:00	0	2	9	12	10	1	0	0	0	0	0	0	0	0	34
11:00	0	2	7	14	9	3	0	0	0	0	0	0	0	0	35
12 PM	1	5	20	24	6	0	1	0	0	0	0	0	0	0	57
13:00	1	1	10	18	3	0	0	0	0	0	0	0	0	0	33
14:00	0	0	12	15	7	0	0	0	0	0	0	0	0	0	34
15:00	4	5	10	23	12	1	0	0	0	0	0	0	0	0	55
16:00	0	2	8	17	7	1	1	0	0	0	0	0	0	0	36
17:00	1	0	11	17	9	2	0	0	0	0	0	0	0	0	40
18:00	1	5	13	17	11	3	0	0	0	0	0	0	0	0	50
19:00	0	2	12	16	2	0	0	0	0	0	0	0	0	0	32
20:00	1	2	9	10	3	0	0	0	0	0	0	0	0	0	25
21:00	0	0	2	8	4	0	0	0	0	0	0	0	0	0	14
22:00	0	0	2	2	1	0	0	0	0	0	0	0	0	0	5
23:00	0	0	1	2	1	0	0	0	0	0	0	0	0	0	4
Total	13	40	165	242	114	18	4	0	0	0	0	0	0	0	596

Daily
 15th Percentile : 19 MPH
 50th Percentile : 26 MPH
 85th Percentile : 31 MPH
 95th Percentile : 35 MPH

 Mean Speed(Average) : 26 MPH
 10 MPH Pace Speed : 22-31 MPH
 Number in Pace : 368
 Percent in Pace : 61.7%
 Number of Vehicles > 25 MPH : 351
 Percent of Vehicles > 25 MPH : 58.9%

Grand Total	26	88	325	457	217	29	6	0	0	0	0	0	0	0	1148
--------------------	-----------	-----------	------------	------------	------------	-----------	----------	----------	----------	----------	----------	----------	----------	----------	-------------

Overall
 15th Percentile : 19 MPH
 50th Percentile : 26 MPH
 85th Percentile : 31 MPH
 95th Percentile : 34 MPH

 Mean Speed(Average) : 26 MPH
 10 MPH Pace Speed : 22-31 MPH
 Number in Pace : 702
 Percent in Pace : 61.1%
 Number of Vehicles > 25 MPH : 656
 Percent of Vehicles > 25 MPH : 57.2%

Old Colony Planning Council
70 School Street
Brockton, MA 02301
(508) 583-1833
www.ocpcrpa.org

Community: Avon
 Com#_UR/FC: 18_U0
 Recorder #: Jamar #13
 Layout: L6 Basic (2')

Station ID:
 Site Code: 18
 Date Start: 20-Sep-11
 Date End: 21-Sep-11
 W Spring St, w of E Main St (28)

Start Time	20-Sep-11		WB		EB		Combined		21-Sep- Wed	WB		EB		Combined	
	Tue		A.M.	P.M.	A.M.	P.M.	A.M.	P.M.		A.M.	P.M.	A.M.	P.M.	A.M.	P.M.
12:00			0	4	1	4	1	8		0	8	0	6	0	14
12:15			1	11	0	3	1	14		0	9	0	5	0	14
12:30			1	6	0	3	1	9		1	13	0	5	1	18
12:45			0	4	1	5	1	9		0	8	0	3	0	11
01:00			0	2	0	4	0	6		0	6	0	1	0	7
01:15			0	7	0	5	0	12		0	7	0	5	0	12
01:30			0	6	0	1	0	7		0	7	0	1	0	8
01:45			0	6	0	4	0	10		0	5	0	1	0	6
02:00			1	5	0	1	1	6		1	6	1	3	2	9
02:15			0	7	0	0	0	7		0	7	0	2	0	9
02:30			1	9	0	4	1	13		1	3	0	1	1	4
02:45			1	8	0	2	1	10		0	11	0	1	0	12
03:00			0	7	2	5	2	12		0	10	0	8	0	18
03:15			0	7	0	0	0	7		0	6	0	7	0	13
03:30			0	6	1	3	1	9		1	4	0	6	1	10
03:45			1	9	0	7	1	16		0	9	0	5	0	14
04:00			0	6	0	3	0	9		0	9	0	3	0	12
04:15			0	7	0	2	0	9		0	4	0	3	0	7
04:30			0	7	0	1	0	8		1	3	0	5	1	8
04:45			0	6	0	4	0	10		0	7	0	2	0	9
05:00			2	9	0	8	2	17		2	6	0	3	2	9
05:15			1	5	1	4	2	9		3	9	0	3	3	12
05:30			1	5	2	5	3	10		2	10	1	4	3	14
05:45			3	9	3	2	6	11		6	5	2	0	8	5
06:00			2	7	0	3	2	10		3	9	1	5	4	14
06:15			5	7	1	0	6	7		3	9	2	1	5	10
06:30			4	4	1	0	5	4		1	7	3	5	4	12
06:45			6	6	1	4	7	10		8	11	2	3	10	14
07:00			9	6	1	0	10	6		5	5	1	4	6	9
07:15			10	6	3	3	13	9		3	5	1	1	4	6
07:30			5	5	7	5	12	10		7	6	2	5	9	11
07:45			5	3	4	1	9	4		6	3	4	3	10	6
08:00			5	2	3	0	8	2		3	2	1	2	4	4
08:15			3	1	4	1	7	2		4	4	4	4	8	8
08:30			4	4	1	2	5	6		8	2	3	2	11	4
08:45			3	4	1	2	4	6		6	3	6	6	12	9
09:00			8	2	5	2	13	4		7	2	5	1	12	3
09:15			3	1	3	2	6	3		6	2	3	0	9	2
09:30			8	5	1	2	9	7		4	5	3	1	7	6
09:45			3	1	3	0	6	1		4	1	1	2	5	3
10:00			6	1	2	0	8	1		4	1	2	0	6	1
10:15			7	2	2	0	9	2		7	0	1	1	8	1
10:30			7	0	1	0	8	0		12	1	1	1	13	2
10:45			3	1	2	2	5	3		5	1	2	0	7	1
11:00			4	3	1	0	5	3		6	0	4	0	10	0
11:15			5	2	2	1	7	3		5	1	0	0	5	1
11:30			3	2	1	1	4	3		9	3	2	0	11	3
11:45			14	0	2	0	16	0		4	0	5	0	9	0
Total			145	233	63	111	208	344		148	255	63	130	211	385
Day Total			378		174		552			403		193		596	
% Total			26.3%	42.2%	11.4%	20.1%				24.8%	42.8%	10.6%	21.8%		
Peak			06:45	02:15	07:30	04:45	07:00	05:00		10:15	12:00	08:15	03:00	08:30	12:00
Vol.			30	31	18	21	44	47		30	38	18	26	44	57
P.H.F.			0.750	0.861	0.643	0.656	0.846	0.691		0.625	0.731	0.750	0.813	0.917	0.792

Old Colony Planning Council
70 School Street
Brockton, MA 02301
(508) 583-1833
www.ocpcrpa.org

Community: Avon
 Com#_UR/FC: 18_U0
 Recorder #: Jamar #13
 Layout: L6 Basic (2')

Station ID:
 Site Code: 18
 Date Start: 20-Sep-11
 Date End: 21-Sep-11
 W Spring St, w of E Main St (28)

Start Time	19-Sep-11 Mon	20-Sep-11 Tue	21-Sep-11 Wed	22-Sep-11 Thu	23-Sep-11 Fri	24-Sep-11 Sat	25-Sep-11 Sun	Week Average
12:00 AM	*	4	1	*	*	*	*	2
01:00	*	0	0	*	*	*	*	0
02:00	*	3	3	*	*	*	*	3
03:00	*	4	1	*	*	*	*	2
04:00	*	0	1	*	*	*	*	0
05:00	*	13	16	*	*	*	*	14
06:00	*	20	23	*	*	*	*	22
07:00	*	44	29	*	*	*	*	36
08:00	*	24	35	*	*	*	*	30
09:00	*	34	33	*	*	*	*	34
10:00	*	30	34	*	*	*	*	32
11:00	*	32	35	*	*	*	*	34
12:00 PM	*	40	57	*	*	*	*	48
01:00	*	35	33	*	*	*	*	34
02:00	*	36	34	*	*	*	*	35
03:00	*	44	55	*	*	*	*	50
04:00	*	36	36	*	*	*	*	36
05:00	*	47	40	*	*	*	*	44
06:00	*	31	50	*	*	*	*	40
07:00	*	29	32	*	*	*	*	30
08:00	*	16	25	*	*	*	*	20
09:00	*	15	14	*	*	*	*	14
10:00	*	6	5	*	*	*	*	6
11:00	*	9	4	*	*	*	*	6
Total	0	552	596	0	0	0	0	572
Percentage	0.0%	96.5%	104.2%	0.0%	0.0%	0.0%	0.0%	
AM Peak		07:00	08:00					07:00
Vol.		44	35					36
PM Peak		17:00	12:00					15:00
Vol.		47	57					50

Old Colony Planning Council
70 School Street
Brockton, MA 02301
(508) 583-1833
www.ocpcrpa.org

Community: Avon
 Com#_UR/FC: 18_U0
 Recorder #: Jamar #13
 Layout: L6 Basic (2')

Station ID:
 Site Code: 18
 Date Start: 20-Sep-11
 Date End: 21-Sep-11
 W Spring St, w of E Main St (28)

WB	Start	1	16	21	26	31	36	41	46	51	56	61	66	71	76	Total
Time	15	20	25	30	35	40	45	50	55	60	65	70	75	999	76	
09/20/1																
1	0	0	1	0	1	0	0	0	0	0	0	0	0	0	0	2
01:00	0	0	0	0	0	0	0	0	0	0	0	0	0	0	0	0
02:00	0	0	1	2	0	0	0	0	0	0	0	0	0	0	0	3
03:00	0	0	1	0	0	0	0	0	0	0	0	0	0	0	0	1
04:00	0	0	0	0	0	0	0	0	0	0	0	0	0	0	0	0
05:00	0	2	1	3	1	0	0	0	0	0	0	0	0	0	0	7
06:00	0	1	6	8	2	0	0	0	0	0	0	0	0	0	0	17
07:00	0	4	5	14	6	0	0	0	0	0	0	0	0	0	0	29
08:00	0	2	6	5	2	0	0	0	0	0	0	0	0	0	0	15
09:00	0	1	8	10	3	0	0	0	0	0	0	0	0	0	0	22
10:00	0	3	7	9	4	0	0	0	0	0	0	0	0	0	0	23
11:00	3	3	10	7	2	1	0	0	0	0	0	0	0	0	0	26
12 PM	0	1	7	13	3	1	0	0	0	0	0	0	0	0	0	25
13:00	0	2	5	12	2	0	0	0	0	0	0	0	0	0	0	21
14:00	3	1	8	9	7	1	0	0	0	0	0	0	0	0	0	29
15:00	2	2	11	10	4	0	0	0	0	0	0	0	0	0	0	29
16:00	0	2	8	10	6	0	0	0	0	0	0	0	0	0	0	26
17:00	0	2	6	16	4	0	0	0	0	0	0	0	0	0	0	28
18:00	0	3	12	5	4	0	0	0	0	0	0	0	0	0	0	24
19:00	0	1	4	11	3	1	0	0	0	0	0	0	0	0	0	20
20:00	0	1	3	5	2	0	0	0	0	0	0	0	0	0	0	11
21:00	0	0	2	6	1	0	0	0	0	0	0	0	0	0	0	9
22:00	0	0	2	0	2	0	0	0	0	0	0	0	0	0	0	4
23:00	0	0	4	2	0	0	1	0	0	0	0	0	0	0	0	7
Total	8	31	118	157	59	4	1	0	0	0	0	0	0	0	0	378

Daily

15th Percentile :	19 MPH
50th Percentile :	25 MPH
85th Percentile :	30 MPH
95th Percentile :	33 MPH

Mean Speed(Average) :	25 MPH
10 MPH Pace Speed :	22-31 MPH
Number in Pace :	242
Percent in Pace :	64.0%
Number of Vehicles > 25 MPH :	204
Percent of Vehicles > 25 MPH :	54.1%

Old Colony Planning Council
70 School Street
Brockton, MA 02301
(508) 583-1833
www.ocpcrpa.org

Community: Avon
 Com#_UR/FC: 18_U0
 Recorder #: Jamar #13
 Layout: L6 Basic (2')

Station ID:
 Site Code: 18
 Date Start: 20-Sep-11
 Date End: 21-Sep-11
 W Spring St, w of E Main St (28)

WB	1	16	21	26	31	36	41	46	51	56	61	66	71	76	Total
Start Time	15	20	25	30	35	40	45	50	55	60	65	70	75	999	Total
09/21/1															
1	0	0	0	0	0	1	0	0	0	0	0	0	0	0	1
01:00	0	0	0	0	0	0	0	0	0	0	0	0	0	0	0
02:00	0	0	0	2	0	0	0	0	0	0	0	0	0	0	2
03:00	0	0	1	0	0	0	0	0	0	0	0	0	0	0	1
04:00	0	0	0	0	1	0	0	0	0	0	0	0	0	0	1
05:00	0	3	3	3	4	0	0	0	0	0	0	0	0	0	13
06:00	0	1	2	8	3	0	1	0	0	0	0	0	0	0	15
07:00	0	1	4	7	8	1	0	0	0	0	0	0	0	0	21
08:00	0	3	9	6	3	0	0	0	0	0	0	0	0	0	21
09:00	1	2	4	13	0	1	0	0	0	0	0	0	0	0	21
10:00	0	1	7	12	8	0	0	0	0	0	0	0	0	0	28
11:00	0	0	4	11	7	2	0	0	0	0	0	0	0	0	24
12 PM	0	5	12	16	4	0	1	0	0	0	0	0	0	0	38
13:00	1	0	7	14	3	0	0	0	0	0	0	0	0	0	25
14:00	0	0	8	14	5	0	0	0	0	0	0	0	0	0	27
15:00	3	3	5	12	6	0	0	0	0	0	0	0	0	0	29
16:00	0	0	6	13	4	0	0	0	0	0	0	0	0	0	23
17:00	1	0	9	12	7	1	0	0	0	0	0	0	0	0	30
18:00	0	4	10	12	8	2	0	0	0	0	0	0	0	0	36
19:00	0	0	9	10	0	0	0	0	0	0	0	0	0	0	19
20:00	0	0	4	5	2	0	0	0	0	0	0	0	0	0	11
21:00	0	0	2	4	4	0	0	0	0	0	0	0	0	0	10
22:00	0	0	1	1	1	0	0	0	0	0	0	0	0	0	3
23:00	0	0	1	2	1	0	0	0	0	0	0	0	0	0	4
Total	6	23	108	177	79	8	2	0	0	0	0	0	0	0	403

Daily

15th Percentile : 20 MPH
 50th Percentile : 26 MPH
 85th Percentile : 31 MPH
 95th Percentile : 34 MPH

Mean Speed(Average) : 26 MPH
 10 MPH Pace Speed : 23-32 MPH
 Number in Pace : 263
 Percent in Pace : 65.3%
 Number of Vehicles > 25 MPH : 248
 Percent of Vehicles > 25 MPH : 61.5%

Grand Total	14	54	226	334	138	12	3	0	0	0	0	0	0	0	781
--------------------	-----------	-----------	------------	------------	------------	-----------	----------	----------	----------	----------	----------	----------	----------	----------	------------

Overall

15th Percentile : 19 MPH
 50th Percentile : 26 MPH
 85th Percentile : 31 MPH
 95th Percentile : 34 MPH

Mean Speed(Average) : 26 MPH
 10 MPH Pace Speed : 22-31 MPH
 Number in Pace : 503
 Percent in Pace : 64.4%
 Number of Vehicles > 25 MPH : 452
 Percent of Vehicles > 25 MPH : 57.9%

Old Colony Planning Council
70 School Street
Brockton, MA 02301
(508) 583-1833
www.ocpcrpa.org

Community: Avon
 Com#_UR/FC: 18_U0
 Recorder #: Jamar #13
 Layout: L6 Basic (2')

Station ID:
 Site Code: 18
 Date Start: 20-Sep-11
 Date End: 21-Sep-11
 W Spring St, w of E Main St (28)

EB

Start Time	1	16	21	26	31	36	41	46	51	56	61	66	71	76	Total
	15	20	25	30	35	40	45	50	55	60	65	70	75	999	
09/20/1															
1	0	0	0	0	2	0	0	0	0	0	0	0	0	0	2
01:00	0	0	0	0	0	0	0	0	0	0	0	0	0	0	0
02:00	0	0	0	0	0	0	0	0	0	0	0	0	0	0	0
03:00	0	0	2	0	1	0	0	0	0	0	0	0	0	0	3
04:00	0	0	0	0	0	0	0	0	0	0	0	0	0	0	0
05:00	0	2	0	3	1	0	0	0	0	0	0	0	0	0	6
06:00	0	0	0	2	1	0	0	0	0	0	0	0	0	0	3
07:00	1	3	1	4	5	1	0	0	0	0	0	0	0	0	15
08:00	0	1	1	1	5	1	0	0	0	0	0	0	0	0	9
09:00	1	0	3	3	4	1	0	0	0	0	0	0	0	0	12
10:00	0	0	1	2	4	0	0	0	0	0	0	0	0	0	7
11:00	0	1	2	3	0	0	0	0	0	0	0	0	0	0	6
12 PM	1	1	3	3	6	1	0	0	0	0	0	0	0	0	15
13:00	0	1	7	4	1	1	0	0	0	0	0	0	0	0	14
14:00	1	1	0	4	1	0	0	0	0	0	0	0	0	0	7
15:00	0	1	6	6	2	0	0	0	0	0	0	0	0	0	15
16:00	0	1	1	5	1	2	0	0	0	0	0	0	0	0	10
17:00	1	4	5	4	5	0	0	0	0	0	0	0	0	0	19
18:00	0	1	2	2	2	0	0	0	0	0	0	0	0	0	7
19:00	0	0	4	4	1	0	0	0	0	0	0	0	0	0	9
20:00	0	0	1	3	1	0	0	0	0	0	0	0	0	0	5
21:00	0	0	1	4	1	0	0	0	0	0	0	0	0	0	6
22:00	0	0	1	1	0	0	0	0	0	0	0	0	0	0	2
23:00	0	0	1	0	0	0	1	0	0	0	0	0	0	0	2
Total	5	17	42	58	44	7	1	0	0	0	0	0	0	0	174

Daily

15th Percentile :	17 MPH
50th Percentile :	26 MPH
85th Percentile :	32 MPH
95th Percentile :	35 MPH
Mean Speed(Average) :	26 MPH
10 MPH Pace Speed :	24-33 MPH
Number in Pace :	94
Percent in Pace :	54.0%
Number of Vehicles > 25 MPH :	101
Percent of Vehicles > 25 MPH :	58.0%

Old Colony Planning Council
70 School Street
Brockton, MA 02301
(508) 583-1833
www.ocpcrpa.org

Community: Avon
 Com#_UR/FC: 18_U0
 Recorder #: Jamar #13
 Layout: L6 Basic (2')

Station ID:
 Site Code: 18
 Date Start: 20-Sep-11
 Date End: 21-Sep-11
 W Spring St, w of E Main St (28)

EB

Start Time	1	16	21	26	31	36	41	46	51	56	61	66	71	76	Total
	15	20	25	30	35	40	45	50	55	60	65	70	75	999	
09/21/1															
1	0	0	0	0	0	0	0	0	0	0	0	0	0	0	0
01:00	0	0	0	0	0	0	0	0	0	0	0	0	0	0	0
02:00	0	0	0	0	1	0	0	0	0	0	0	0	0	0	1
03:00	0	0	0	0	0	0	0	0	0	0	0	0	0	0	0
04:00	0	0	0	0	0	0	0	0	0	0	0	0	0	0	0
05:00	0	0	0	1	2	0	0	0	0	0	0	0	0	0	3
06:00	0	1	3	2	1	1	0	0	0	0	0	0	0	0	8
07:00	1	1	2	1	3	0	0	0	0	0	0	0	0	0	8
08:00	1	2	6	2	1	1	1	0	0	0	0	0	0	0	14
09:00	1	0	5	2	2	2	0	0	0	0	0	0	0	0	12
10:00	0	1	2	0	2	1	0	0	0	0	0	0	0	0	6
11:00	0	2	3	3	2	1	0	0	0	0	0	0	0	0	11
12 PM	1	0	8	8	2	0	0	0	0	0	0	0	0	0	19
13:00	0	1	3	4	0	0	0	0	0	0	0	0	0	0	8
14:00	0	0	4	1	2	0	0	0	0	0	0	0	0	0	7
15:00	1	2	5	11	6	1	0	0	0	0	0	0	0	0	26
16:00	0	2	2	4	3	1	1	0	0	0	0	0	0	0	13
17:00	0	0	2	5	2	1	0	0	0	0	0	0	0	0	10
18:00	1	1	3	5	3	1	0	0	0	0	0	0	0	0	14
19:00	0	2	3	6	2	0	0	0	0	0	0	0	0	0	13
20:00	1	2	5	5	1	0	0	0	0	0	0	0	0	0	14
21:00	0	0	0	4	0	0	0	0	0	0	0	0	0	0	4
22:00	0	0	1	1	0	0	0	0	0	0	0	0	0	0	2
23:00	0	0	0	0	0	0	0	0	0	0	0	0	0	0	0
Total	7	17	57	65	35	10	2	0	0	0	0	0	0	0	193

Daily

15th Percentile : 18 MPH
 50th Percentile : 25 MPH
 85th Percentile : 32 MPH
 95th Percentile : 36 MPH

Mean Speed(Average) : 25 MPH
 10 MPH Pace Speed : 22-31 MPH
 Number in Pace : 107
 Percent in Pace : 55.4%
 Number of Vehicles > 25 MPH : 103
 Percent of Vehicles > 25 MPH : 53.6%

Grand Total	12	34	99	123	79	17	3	0	0	0	0	0	0	0	367
--------------------	-----------	-----------	-----------	------------	-----------	-----------	----------	----------	----------	----------	----------	----------	----------	----------	------------

Overall

15th Percentile : 17 MPH
 50th Percentile : 25 MPH
 85th Percentile : 32 MPH
 95th Percentile : 35 MPH

Mean Speed(Average) : 26 MPH
 10 MPH Pace Speed : 23-32 MPH
 Number in Pace : 200
 Percent in Pace : 54.5%
 Number of Vehicles > 25 MPH : 204
 Percent of Vehicles > 25 MPH : 55.7%

Old Colony Planning Council
70 School Street
Brockton, MA 02301
(508) 583-1833
www.ocpcrpa.org

Community: Avon
 Com#_UR/FC: 18_U0
 Recorder #: Jamar #13
 Layout: L6 Basic (2')

Station ID:
 Site Code: 18
 Date Start: 20-Sep-11
 Date End: 21-Sep-11
 W Spring St, w of E Main St (28)

WB, EB

Start Time	1	16	21	26	31	36	41	46	51	56	61	66	71	76	Total
	15	20	25	30	35	40	45	50	55	60	65	70	75	999	
09/20/1															
1	0	0	1	0	3	0	0	0	0	0	0	0	0	0	4
01:00	0	0	0	0	0	0	0	0	0	0	0	0	0	0	0
02:00	0	0	1	2	0	0	0	0	0	0	0	0	0	0	3
03:00	0	0	3	0	1	0	0	0	0	0	0	0	0	0	4
04:00	0	0	0	0	0	0	0	0	0	0	0	0	0	0	0
05:00	0	4	1	6	2	0	0	0	0	0	0	0	0	0	13
06:00	0	1	6	10	3	0	0	0	0	0	0	0	0	0	20
07:00	1	7	6	18	11	1	0	0	0	0	0	0	0	0	44
08:00	0	3	7	6	7	1	0	0	0	0	0	0	0	0	24
09:00	1	1	11	13	7	1	0	0	0	0	0	0	0	0	34
10:00	0	3	8	11	8	0	0	0	0	0	0	0	0	0	30
11:00	3	4	12	10	2	1	0	0	0	0	0	0	0	0	32
12 PM	1	2	10	16	9	2	0	0	0	0	0	0	0	0	40
13:00	0	3	12	16	3	1	0	0	0	0	0	0	0	0	35
14:00	4	2	8	13	8	1	0	0	0	0	0	0	0	0	36
15:00	2	3	17	16	6	0	0	0	0	0	0	0	0	0	44
16:00	0	3	9	15	7	2	0	0	0	0	0	0	0	0	36
17:00	1	6	11	20	9	0	0	0	0	0	0	0	0	0	47
18:00	0	4	14	7	6	0	0	0	0	0	0	0	0	0	31
19:00	0	1	8	15	4	1	0	0	0	0	0	0	0	0	29
20:00	0	1	4	8	3	0	0	0	0	0	0	0	0	0	16
21:00	0	0	3	10	2	0	0	0	0	0	0	0	0	0	15
22:00	0	0	3	1	2	0	0	0	0	0	0	0	0	0	6
23:00	0	0	5	2	0	0	2	0	0	0	0	0	0	0	9
Total	13	48	160	215	103	11	2	0	0	0	0	0	0	0	552

Daily

15th Percentile : 18 MPH
 50th Percentile : 25 MPH
 85th Percentile : 31 MPH
 95th Percentile : 34 MPH

Mean Speed(Average) : 26 MPH
 10 MPH Pace Speed : 22-31 MPH
 Number in Pace : 334
 Percent in Pace : 60.5%
 Number of Vehicles > 25 MPH : 305
 Percent of Vehicles > 25 MPH : 55.3%

Old Colony Planning Council
70 School Street
Brockton, MA 02301
(508) 583-1833
www.ocpcrpa.org

Community: Avon
 Com#_UR/FC: 18_U0
 Recorder #: Jamar #13
 Layout: L6 Basic (2')

Station ID:
 Site Code: 18
 Date Start: 20-Sep-11
 Date End: 21-Sep-11
 W Spring St, w of E Main St (28)

WB, EB

Start Time	15	20	25	30	35	40	45	50	55	60	65	70	75	999	Total
09/21/1															
1	0	0	0	0	0	1	0	0	0	0	0	0	0	0	1
01:00	0	0	0	0	0	0	0	0	0	0	0	0	0	0	0
02:00	0	0	0	2	1	0	0	0	0	0	0	0	0	0	3
03:00	0	0	1	0	0	0	0	0	0	0	0	0	0	0	1
04:00	0	0	0	0	1	0	0	0	0	0	0	0	0	0	1
05:00	0	3	3	4	6	0	0	0	0	0	0	0	0	0	16
06:00	0	2	5	10	4	1	1	0	0	0	0	0	0	0	23
07:00	1	2	6	8	11	1	0	0	0	0	0	0	0	0	29
08:00	1	5	15	8	4	1	1	0	0	0	0	0	0	0	35
09:00	2	2	9	15	2	3	0	0	0	0	0	0	0	0	33
10:00	0	2	9	12	10	1	0	0	0	0	0	0	0	0	34
11:00	0	2	7	14	9	3	0	0	0	0	0	0	0	0	35
12 PM	1	5	20	24	6	0	1	0	0	0	0	0	0	0	57
13:00	1	1	10	18	3	0	0	0	0	0	0	0	0	0	33
14:00	0	0	12	15	7	0	0	0	0	0	0	0	0	0	34
15:00	4	5	10	23	12	1	0	0	0	0	0	0	0	0	55
16:00	0	2	8	17	7	1	1	0	0	0	0	0	0	0	36
17:00	1	0	11	17	9	2	0	0	0	0	0	0	0	0	40
18:00	1	5	13	17	11	3	0	0	0	0	0	0	0	0	50
19:00	0	2	12	16	2	0	0	0	0	0	0	0	0	0	32
20:00	1	2	9	10	3	0	0	0	0	0	0	0	0	0	25
21:00	0	0	2	8	4	0	0	0	0	0	0	0	0	0	14
22:00	0	0	2	2	1	0	0	0	0	0	0	0	0	0	5
23:00	0	0	1	2	1	0	0	0	0	0	0	0	0	0	4
Total	13	40	165	242	114	18	4	0	0	0	0	0	0	0	596

Daily
 15th Percentile : 19 MPH
 50th Percentile : 26 MPH
 85th Percentile : 31 MPH
 95th Percentile : 35 MPH
 Mean Speed(Average) : 26 MPH
 10 MPH Pace Speed : 22-31 MPH
 Number in Pace : 368
 Percent in Pace : 61.7%
 Number of Vehicles > 25 MPH : 351
 Percent of Vehicles > 25 MPH : 58.9%

Grand Total	26	88	325	457	217	29	6	0	0	0	0	0	0	0	1148
--------------------	-----------	-----------	------------	------------	------------	-----------	----------	----------	----------	----------	----------	----------	----------	----------	-------------

Overall
 15th Percentile : 19 MPH
 50th Percentile : 26 MPH
 85th Percentile : 31 MPH
 95th Percentile : 34 MPH
 Mean Speed(Average) : 26 MPH
 10 MPH Pace Speed : 22-31 MPH
 Number in Pace : 702
 Percent in Pace : 61.1%
 Number of Vehicles > 25 MPH : 656
 Percent of Vehicles > 25 MPH : 57.2%

Old Colony Planning Council
 70 School Street
 Brockton, MA 02301
 508-583-1833

Community: Avon
 Community #_FC: 18_U5
 Recorder #: Jamar #9
 Tube Layout: L6 Basic

Station ID:
 Site Code: 18
 Date Start: 07-Aug-07
 Date End: 08-Aug-07
 West Main St, south of Harrison Blvd

Start Time	06-Aug-07		Tue		Wed		Thu		Fri		Sat		Sun		Week Average	
	NB	SB	NB	SB	NB	SB	NB	SB	NB	SB	NB	SB	NB	SB	NB	SB
12:00 AM	*	*	54	147	56	163	*	*	*	*	*	*	*	*	55	155
01:00	*	*	32	61	44	85	*	*	*	*	*	*	*	*	38	73
02:00	*	*	21	35	15	37	*	*	*	*	*	*	*	*	18	36
03:00	*	*	24	23	32	30	*	*	*	*	*	*	*	*	28	26
04:00	*	*	67	29	71	28	*	*	*	*	*	*	*	*	69	28
05:00	*	*	301	63	317	68	*	*	*	*	*	*	*	*	309	66
06:00	*	*	615	144	601	137	*	*	*	*	*	*	*	*	608	140
07:00	*	*	654	245	685	242	*	*	*	*	*	*	*	*	670	244
08:00	*	*	593	265	596	293	*	*	*	*	*	*	*	*	594	279
09:00	*	*	378	302	422	343	*	*	*	*	*	*	*	*	400	322
10:00	*	*	353	351	361	336	*	*	*	*	*	*	*	*	357	344
11:00	*	*	382	346	403	328	*	*	*	*	*	*	*	*	392	337
12:00 PM	*	*	393	420	457	484	*	*	*	*	*	*	*	*	425	452
01:00	*	*	365	460	426	500	*	*	*	*	*	*	*	*	396	480
02:00	*	*	421	509	453	562	*	*	*	*	*	*	*	*	437	536
03:00	*	*	409	731	390	721	*	*	*	*	*	*	*	*	400	726
04:00	*	*	387	901	430	892	*	*	*	*	*	*	*	*	408	896
05:00	*	*	407	880	346	912	*	*	*	*	*	*	*	*	376	896
06:00	*	*	356	764	369	744	*	*	*	*	*	*	*	*	362	754
07:00	*	*	369	592	352	546	*	*	*	*	*	*	*	*	360	569
08:00	*	*	298	455	286	472	*	*	*	*	*	*	*	*	292	464
09:00	*	*	220	394	240	396	*	*	*	*	*	*	*	*	230	395
10:00	*	*	189	279	183	320	*	*	*	*	*	*	*	*	186	300
11:00	*	*	96	218	125	225	*	*	*	*	*	*	*	*	110	222
Total Day	0	0	7384	8614	7660	8864	0	0	0	0	0	0	0	0	7520	8740
AM Peak Vol.			654	351	685	343									670	344
PM Peak Vol.			421	901	457	912									437	896

Comb. Total 0 15998 16524 0 0 0 0 16260

Old Colony Planning Council
 70 School Street
 Brockton, MA 02301
 508-583-1833

Community: Avon
 Community #_FC: 18_U5
 Recorder #: Jamar #9
 Tube Layout: L6 Basic

Station ID:
 Site Code: 18
 Date Start: 07-Aug-07
 Date End: 08-Aug-07
 West Main St, south of Harrison Blvd

Start Time	06-Aug-07 Mon	07-Aug-07 Tue	08-Aug-07 Wed	09-Aug-07 Thu	10-Aug-07 Fri	11-Aug-07 Sat	12-Aug-07 Sun	Week Average
12:00 AM	*	201	219	*	*	*	*	210
01:00	*	93	129	*	*	*	*	111
02:00	*	56	52	*	*	*	*	54
03:00	*	47	62	*	*	*	*	54
04:00	*	96	99	*	*	*	*	98
05:00	*	364	385	*	*	*	*	374
06:00	*	759	738	*	*	*	*	748
07:00	*	899	927	*	*	*	*	913
08:00	*	858	889	*	*	*	*	874
09:00	*	680	765	*	*	*	*	722
10:00	*	704	697	*	*	*	*	700
11:00	*	728	731	*	*	*	*	730
12:00 PM	*	813	941	*	*	*	*	877
01:00	*	825	926	*	*	*	*	876
02:00	*	930	1015	*	*	*	*	972
03:00	*	1140	1111	*	*	*	*	1126
04:00	*	1288	1322	*	*	*	*	1305
05:00	*	1287	1258	*	*	*	*	1272
06:00	*	1120	1113	*	*	*	*	1116
07:00	*	961	898	*	*	*	*	930
08:00	*	753	758	*	*	*	*	756
09:00	*	614	636	*	*	*	*	625
10:00	*	468	503	*	*	*	*	486
11:00	*	314	350	*	*	*	*	332
Total	0	15998	16524	0	0	0	0	16261
Percentage	0.0%	98.4%	101.6%	0.0%	0.0%	0.0%	0.0%	
AM Peak		07:00	07:00					07:00
Vol.		899	927					913
PM Peak		16:00	16:00					16:00
Vol.		1288	1322					1305

Old Colony Planning Council
 70 School Street
 Brockton, MA 02301
 508-583-1833

Community: Avon
 Community #_FC: 18_U5
 Recorder #: Jamar #9
 Tube Layout: L6 Basic
 NB

Station ID:
 Site Code: 18
 Date Start: 07-Aug-07
 Date End: 08-Aug-07

West Main St, south of Harrison Blvd

Start Time	1 15	16 20	21 25	26 30	31 35	36 40	41 45	46 50	51 55	56 60	61 65	66 70	71 75	76 999	Total
08/07/07	2	0	1	7	28	10	6	0	0	0	0	0	0	0	54
01:00	0	0	1	4	13	10	3	1	0	0	0	0	0	0	32
02:00	0	0	0	4	8	6	3	0	0	0	0	0	0	0	21
03:00	0	0	0	2	5	9	6	2	0	0	0	0	0	0	24
04:00	0	0	1	2	17	33	13	0	1	0	0	0	0	0	67
05:00	3	0	2	40	98	122	28	7	1	0	0	0	0	0	301
06:00	16	16	21	105	264	163	27	3	0	0	0	0	0	0	615
07:00	25	11	73	169	275	85	13	2	1	0	0	0	0	0	654
08:00	14	4	22	101	320	119	13	0	0	0	0	0	0	0	593
09:00	11	1	8	42	144	137	31	3	1	0	0	0	0	0	378
10:00	7	1	4	59	138	111	32	1	0	0	0	0	0	0	353
11:00	22	2	11	51	165	111	18	2	0	0	0	0	0	0	382
12 PM	19	0	11	66	170	98	27	1	0	0	1	0	0	0	393
13:00	17	1	11	69	152	92	22	1	0	0	0	0	0	0	365
14:00	22	6	30	91	155	87	24	6	0	0	0	0	0	0	421
15:00	36	0	13	79	162	99	18	2	0	0	0	0	0	0	409
16:00	46	1	5	68	163	91	10	3	0	0	0	0	0	0	387
17:00	28	2	11	61	193	98	14	0	0	0	0	0	0	0	407
18:00	33	1	15	46	149	91	17	2	2	0	0	0	0	0	356
19:00	20	2	9	58	157	99	18	4	2	0	0	0	0	0	369
20:00	18	0	4	51	150	62	12	1	0	0	0	0	0	0	298
21:00	8	0	5	38	100	53	14	1	1	0	0	0	0	0	220
22:00	3	1	1	20	89	55	16	4	0	0	0	0	0	0	189
23:00	0	0	0	12	42	36	5	1	0	0	0	0	0	0	96
Total	350	49	259	1245	3157	1877	390	47	9	0	1	0	0	0	7384

Old Colony Planning Council
 70 School Street
 Brockton, MA 02301
 508-583-1833

Community: Avon
 Community #_FC: 18_U5
 Recorder #: Jamar #9
 Tube Layout: L6 Basic
 NB

Station ID:
 Site Code: 18
 Date Start: 07-Aug-07
 Date End: 08-Aug-07

West Main St, south of Harrison Blvd

Start Time	15	20	25	30	35	40	45	50	55	60	65	70	75	999	Total
08/08/07	1	0	0	8	22	18	7	0	0	0	0	0	0	0	56
01:00	0	0	3	6	8	20	2	5	0	0	0	0	0	0	44
02:00	0	0	5	2	3	5	0	0	0	0	0	0	0	0	15
03:00	0	0	0	2	6	15	7	2	0	0	0	0	0	0	32
04:00	0	1	1	5	17	28	16	3	0	0	0	0	0	0	71
05:00	6	1	2	46	116	106	34	5	1	0	0	0	0	0	317
06:00	31	20	46	86	246	146	25	1	0	0	0	0	0	0	601
07:00	31	13	48	192	287	99	14	1	0	0	0	0	0	0	685
08:00	15	0	10	153	297	99	18	4	0	0	0	0	0	0	596
09:00	18	0	13	69	180	117	22	3	0	0	0	0	0	0	422
10:00	11	0	8	52	166	84	34	6	0	0	0	0	0	0	361
11:00	12	2	7	67	186	111	16	2	0	0	0	0	0	0	403
12 PM	16	1	21	81	210	106	20	1	1	0	0	0	0	0	457
13:00	14	1	14	83	195	90	25	3	1	0	0	0	0	0	426
14:00	20	6	13	58	191	133	29	2	1	0	0	0	0	0	453
15:00	27	2	5	47	163	111	32	3	0	0	0	0	0	0	390
16:00	38	1	11	49	186	108	34	3	0	0	0	0	0	0	430
17:00	28	1	2	38	134	116	26	1	0	0	0	0	0	0	346
18:00	33	2	4	49	163	88	28	2	0	0	0	0	0	0	369
19:00	21	2	7	65	164	77	14	0	2	0	0	0	0	0	352
20:00	13	2	7	59	144	49	11	1	0	0	0	0	0	0	286
21:00	8	2	8	61	108	40	13	0	0	0	0	0	0	0	240
22:00	3	0	3	18	93	54	12	0	0	0	0	0	0	0	183
23:00	4	0	1	20	52	36	12	0	0	0	0	0	0	0	125
Total	350	57	239	1316	3337	1856	451	48	6	0	0	0	0	0	7660
Grand Total	700	106	498	2561	6494	3733	841	95	15	0	1	0	0	0	15044

15th Percentile : 27 MPH
 50th Percentile : 33 MPH
 85th Percentile : 39 MPH
 95th Percentile : 42 MPH

Stats
 Mean Speed(Average) : 32 MPH
 10 MPH Pace Speed : 31-40 MPH
 Number in Pace : 10227
 Percent in Pace : 68.0%
 Number of Vehicles > 25 MPH : 13740
 Percent of Vehicles > 25 MPH : 91.3%

Old Colony Planning Council
 70 School Street
 Brockton, MA 02301
 508-583-1833

Community: Avon
 Community #_FC: 18_U5
 Recorder #: Jamar #9
 Tube Layout: L6 Basic
 SB

Station ID:
 Site Code: 18
 Date Start: 07-Aug-07
 Date End: 08-Aug-07

West Main St, south of Harrison Blvd

Start Time	15	20	25	30	35	40	45	50	55	60	65	70	75	999	Total
08/07/07	1	0	0	8	58	62	15	2	0	1	0	0	0	0	147
01:00	1	0	0	7	21	23	8	1	0	0	0	0	0	0	61
02:00	0	0	0	0	14	18	3	0	0	0	0	0	0	0	35
03:00	0	0	0	1	12	5	4	1	0	0	0	0	0	0	23
04:00	1	0	0	4	12	7	3	2	0	0	0	0	0	0	29
05:00	3	0	1	3	17	28	7	4	0	0	0	0	0	0	63
06:00	11	0	7	5	52	57	9	2	1	0	0	0	0	0	144
07:00	18	3	5	33	83	75	25	3	0	0	0	0	0	0	245
08:00	22	0	7	37	104	67	26	2	0	0	0	0	0	0	265
09:00	20	5	5	29	124	88	27	4	0	0	0	0	0	0	302
10:00	9	3	3	56	141	106	31	2	0	0	0	0	0	0	351
11:00	23	3	13	53	134	93	24	3	0	0	0	0	0	0	346
12 PM	28	5	7	70	178	104	26	1	1	0	0	0	0	0	420
13:00	26	6	20	50	188	134	34	2	0	0	0	0	0	0	460
14:00	52	18	48	90	163	112	24	2	0	0	0	0	0	0	509
15:00	48	5	17	139	354	145	19	4	0	0	0	0	0	0	731
16:00	48	26	81	162	391	169	22	2	0	0	0	0	0	0	901
17:00	42	4	40	193	411	166	23	1	0	0	0	0	0	0	880
18:00	40	9	38	162	313	181	20	1	0	0	0	0	0	0	764
19:00	23	0	26	131	281	104	24	3	0	0	0	0	0	0	592
20:00	23	1	6	84	218	104	16	3	0	0	0	0	0	0	455
21:00	11	0	9	59	183	109	22	1	0	0	0	0	0	0	394
22:00	6	1	4	14	131	100	22	1	0	0	0	0	0	0	279
23:00	1	0	4	28	86	70	28	0	1	0	0	0	0	0	218
Total	457	89	341	1418	3669	2127	462	47	3	1	0	0	0	0	8614

Old Colony Planning Council
 70 School Street
 Brockton, MA 02301
 508-583-1833

Community: Avon
 Community #_FC: 18_U5
 Recorder #: Jamar #9
 Tube Layout: L6 Basic
 SB

Station ID:
 Site Code: 18
 Date Start: 07-Aug-07
 Date End: 08-Aug-07

West Main St, south of Harrison Blvd

Start Time	15	16 20	21 25	26 30	31 35	36 40	41 45	46 50	51 55	56 60	61 65	66 70	71 75	76 999	Total
08/08/07	1	0	3	13	69	53	20	4	0	0	0	0	0	0	163
01:00	2	0	0	9	23	38	12	1	0	0	0	0	0	0	85
02:00	0	0	4	10	17	5	0	1	0	0	0	0	0	0	37
03:00	0	1	1	3	10	7	7	1	0	0	0	0	0	0	30
04:00	1	0	0	3	8	12	2	1	1	0	0	0	0	0	28
05:00	2	2	1	3	25	28	7	0	0	0	0	0	0	0	68
06:00	14	1	2	8	52	40	20	0	0	0	0	0	0	0	137
07:00	20	1	5	29	109	61	17	0	0	0	0	0	0	0	242
08:00	15	0	6	64	119	73	15	0	1	0	0	0	0	0	293
09:00	24	4	16	57	146	74	19	3	0	0	0	0	0	0	343
10:00	22	2	10	47	141	89	25	0	0	0	0	0	0	0	336
11:00	22	1	5	39	139	105	17	0	0	0	0	0	0	0	328
12 PM	28	2	9	76	196	138	31	3	1	0	0	0	0	0	484
13:00	26	1	23	67	212	137	31	3	0	0	0	0	0	0	500
14:00	28	1	5	73	234	177	41	3	0	0	0	0	0	0	562
15:00	45	1	14	110	323	189	38	1	0	0	0	0	0	0	721
16:00	48	2	27	140	422	216	37	0	0	0	0	0	0	0	892
17:00	54	4	47	158	438	186	23	2	0	0	0	0	0	0	912
18:00	40	0	19	129	326	199	30	1	0	0	0	0	0	0	744
19:00	24	0	11	89	243	141	36	1	1	0	0	0	0	0	546
20:00	19	0	20	116	225	81	10	0	1	0	0	0	0	0	472
21:00	10	0	3	78	191	91	21	2	0	0	0	0	0	0	396
22:00	6	1	2	37	147	93	30	3	1	0	0	0	0	0	320
23:00	4	0	1	19	107	75	16	2	0	0	1	0	0	0	225
Total	455	24	234	1377	3922	2308	505	32	6	0	1	0	0	0	8864
Grand Total	912	113	575	2795	7591	4435	967	79	9	1	1	0	0	0	17478

15th Percentile : 27 MPH
 50th Percentile : 33 MPH
 85th Percentile : 39 MPH
 95th Percentile : 41 MPH

Stats
 Mean Speed(Average) : 32 MPH
 10 MPH Pace Speed : 31-40 MPH
 Number in Pace : 12026
 Percent in Pace : 68.8%
 Number of Vehicles > 25 MPH : 15878
 Percent of Vehicles > 25 MPH : 90.8%

Community: Avon
 Community #_FC: 18_U5
 Recorder #: Jamar #9
 Tube Layout: L6 Basic
 NB, SB

Station ID:
 Site Code: 18
 Date Start: 07-Aug-07
 Date End: 08-Aug-07

West Main St, south of Harrison Blvd

Start Time	15	16 20	21 25	26 30	31 35	36 40	41 45	46 50	51 55	56 60	61 65	66 70	71 75	76 999	Total
08/08/07	2	0	3	21	91	71	27	4	0	0	0	0	0	0	219
01:00	2	0	3	15	31	58	14	6	0	0	0	0	0	0	129
02:00	0	0	9	12	20	10	0	1	0	0	0	0	0	0	52
03:00	0	1	1	5	16	22	14	3	0	0	0	0	0	0	62
04:00	1	1	1	8	25	40	18	4	1	0	0	0	0	0	99
05:00	8	3	3	49	141	134	41	5	1	0	0	0	0	0	385
06:00	45	21	48	94	298	186	45	1	0	0	0	0	0	0	738
07:00	51	14	53	221	396	160	31	1	0	0	0	0	0	0	927
08:00	30	0	16	217	416	172	33	4	1	0	0	0	0	0	889
09:00	42	4	29	126	326	191	41	6	0	0	0	0	0	0	765
10:00	33	2	18	99	307	173	59	6	0	0	0	0	0	0	697
11:00	34	3	12	106	325	216	33	2	0	0	0	0	0	0	731
12 PM	44	3	30	157	406	244	51	4	2	0	0	0	0	0	941
13:00	40	2	37	150	407	227	56	6	1	0	0	0	0	0	926
14:00	48	7	18	131	425	310	70	5	1	0	0	0	0	0	1015
15:00	72	3	19	157	486	300	70	4	0	0	0	0	0	0	1111
16:00	86	3	38	189	608	324	71	3	0	0	0	0	0	0	1322
17:00	82	5	49	196	572	302	49	3	0	0	0	0	0	0	1258
18:00	73	2	23	178	489	287	58	3	0	0	0	0	0	0	1113
19:00	45	2	18	154	407	218	50	1	3	0	0	0	0	0	898
20:00	32	2	27	175	369	130	21	1	1	0	0	0	0	0	758
21:00	18	2	11	139	299	131	34	2	0	0	0	0	0	0	636
22:00	9	1	5	55	240	147	42	3	1	0	0	0	0	0	503
23:00	8	0	2	39	159	111	28	2	0	0	1	0	0	0	350
Total	805	81	473	2693	7259	4164	956	80	12	0	1	0	0	0	16524
Grand Total	1612	219	1073	5356	14085	8168	1808	174	24	1	2	0	0	0	32522

15th Percentile : 27 MPH
 50th Percentile : 33 MPH
 85th Percentile : 39 MPH
 95th Percentile : 42 MPH

Stats
 Mean Speed(Average) : 32 MPH
 10 MPH Pace Speed : 31-40 MPH
 Number in Pace : 22253
 Percent in Pace : 68.4%
 Number of Vehicles > 25 MPH : 29618
 Percent of Vehicles > 25 MPH : 91.1%

Old Colony Planning Council
 70 School Street
 Brockton, MA 02301
 508-583-1833

Community: Avon
 Community #_FC: 18_U5
 Recorder #: Jamar #9
 Tube Layout: L6 Basic
 NB

Station ID:
 Site Code: 18
 Date Start: 07-Aug-07
 Date End: 08-Aug-07

West Main St, south of Harrison Blvd

Start Time	Bikes	Cars & Trailers	2 Axle Long	Buses	2 Axle 6 Tire	3 Axle Single	4 Axle Single	<5 Axl Double	5 Axle Double	>6 Axl Double	<6 Axl Multi	6 Axle Multi	>6 Axl Multi	Total
08/07/07	0	47	5	0	0	0	0	0	1	0	0	0	0	53
01:00	0	25	6	1	0	0	0	0	0	0	0	0	0	32
02:00	0	18	0	0	1	0	0	1	1	0	0	0	0	21
03:00	1	16	7	0	0	0	0	0	0	0	0	0	0	24
04:00	0	50	14	0	3	0	0	0	0	0	0	0	0	67
05:00	3	190	85	6	15	0	0	0	2	0	0	0	0	301
06:00	5	442	137	3	17	0	0	8	2	0	0	0	1	615
07:00	4	482	136	2	21	2	0	3	3	0	0	0	0	653
08:00	5	446	112	7	16	1	0	3	3	0	0	0	0	593
09:00	1	277	80	6	8	2	0	2	2	0	0	0	0	378
10:00	0	262	71	4	12	1	0	1	1	0	0	0	0	352
11:00	1	272	78	4	21	3	0	1	2	0	0	0	0	382
12 PM	3	263	98	4	19	4	0	2	0	0	0	0	0	393
13:00	0	269	74	2	17	1	0	2	0	0	0	0	0	365
14:00	6	302	87	4	15	4	2	1	0	0	0	0	0	421
15:00	4	313	78	1	7	4	0	0	1	0	0	0	0	408
16:00	6	302	63	0	10	3	0	0	1	0	0	0	0	385
17:00	4	293	82	0	20	6	0	1	0	0	0	0	0	406
18:00	5	275	68	1	4	2	0	0	0	0	0	0	0	355
19:00	7	283	68	1	9	1	0	0	0	0	0	0	0	369
20:00	4	221	67	0	5	1	0	0	0	0	0	0	0	298
21:00	2	165	42	1	6	3	0	0	0	0	0	0	0	219
22:00	5	145	36	0	2	0	0	1	0	0	0	0	0	189
23:00	2	78	15	0	0	0	0	1	0	0	0	0	0	96
Total	68	5436	1509	47	228	38	2	27	19	0	0	0	1	7375
Percent	0.9%	73.7%	20.5%	0.6%	3.1%	0.5%	0.0%	0.4%	0.3%	0.0%	0.0%	0.0%	0.0%	
AM Peak	06:00	07:00	06:00	08:00	07:00	11:00		06:00	07:00				06:00	07:00
Vol.	5	482	137	7	21	3		8	3				1	653
PM Peak	19:00	15:00	12:00	12:00	17:00	17:00	14:00	12:00	15:00					14:00
Vol.	7	313	98	4	20	6	2	2	1					421

Old Colony Planning Council
 70 School Street
 Brockton, MA 02301
 508-583-1833

Community: Avon
 Community #_FC: 18_U5
 Recorder #: Jamar #9
 Tube Layout: L6 Basic
 NB

Station ID:
 Site Code: 18
 Date Start: 07-Aug-07
 Date End: 08-Aug-07

West Main St, south of Harrison Blvd

Start Time	Bikes	Cars & Trailers	2 Axle Long	Buses	2 Axle 6 Tire	3 Axle Single	4 Axle Single	<5 Axl Double	5 Axle Double	>6 Axl Double	<6 Axl Multi	6 Axle Multi	>6 Axl Multi	Total
08/08/07	0	42	13	0	0	1	0	0	0	0	0	0	0	56
01:00	0	34	7	0	2	0	0	1	0	0	0	0	0	44
02:00	0	9	3	0	3	0	0	0	0	0	0	0	0	15
03:00	0	19	11	0	2	0	0	0	0	0	0	0	0	32
04:00	1	47	18	1	2	2	0	0	0	0	0	0	0	71
05:00	2	214	86	3	9	0	0	1	1	0	0	0	0	316
06:00	6	409	157	4	17	2	0	4	2	0	0	0	0	601
07:00	1	512	143	4	16	1	0	5	2	0	0	0	0	684
08:00	2	444	115	6	27	1	0	1	0	0	0	0	0	596
09:00	0	303	91	4	19	1	0	4	0	0	0	0	0	422
10:00	0	256	81	2	19	0	0	2	1	0	0	0	0	361
11:00	2	300	78	4	15	1	0	2	0	0	0	0	0	402
12 PM	3	325	103	4	16	2	0	2	2	0	0	0	0	457
13:00	4	319	81	2	17	1	0	2	0	0	0	0	0	426
14:00	4	339	92	4	10	0	0	0	2	0	0	0	1	452
15:00	4	296	71	3	8	5	0	1	1	0	0	0	0	389
16:00	1	334	73	2	16	4	0	0	0	0	0	0	0	430
17:00	3	259	69	2	11	1	0	0	0	0	0	0	0	345
18:00	1	298	51	2	11	2	0	2	0	0	0	0	0	367
19:00	5	267	66	1	9	1	0	3	0	0	0	0	0	352
20:00	0	229	48	2	5	2	0	0	0	0	0	0	0	286
21:00	1	186	47	1	3	2	0	0	0	0	0	0	0	240
22:00	1	148	29	1	2	1	0	1	0	0	0	0	0	183
23:00	0	99	23	1	1	1	0	0	0	0	0	0	0	125
Total	41	5688	1556	53	240	31	0	31	11	0	0	0	1	7652
Percent	0.5%	74.3%	20.3%	0.7%	3.1%	0.4%	0.0%	0.4%	0.1%	0.0%	0.0%	0.0%	0.0%	
AM Peak	06:00	07:00	06:00	08:00	08:00	04:00		07:00	06:00					07:00
Vol.	6	512	157	6	27	2		5	2					684
PM Peak	19:00	14:00	12:00	12:00	13:00	15:00		19:00	12:00				14:00	12:00
Vol.	5	339	103	4	17	5		3	2				1	457
Grand Total	109	11124	3065	100	468	69	2	58	30	0	0	0	2	15027
Percent		74.0%	20.4%	0.7%	3.1%	0.5%	0.0%	0.4%	0.2%	0.0%	0.0%	0.0%	0.0%	
HV Total				100	468	69	2	58	30	0	0	0	2	

Old Colony Planning Council
 70 School Street
 Brockton, MA 02301
 508-583-1833

Community: Avon
 Community #_FC: 18_U5
 Recorder #: Jamar #9
 Tube Layout: L6 Basic
 SB

Station ID:
 Site Code: 18
 Date Start: 07-Aug-07
 Date End: 08-Aug-07

West Main St, south of Harrison Blvd

Start Time	Bikes	Cars & Trailers	2 Axle Long	Buses	2 Axle 6 Tire	3 Axle Single	4 Axle Single	<5 Axl Double	5 Axle Double	>6 Axl Double	<6 Axl Multi	6 Axle Multi	>6 Axl Multi	Total
08/07/07	2	110	28	0	7	0	0	0	0	0	0	0	0	147
01:00	0	36	19	1	5	0	0	0	0	0	0	0	0	61
02:00	0	24	8	0	3	0	0	0	0	0	0	0	0	35
03:00	0	13	9	0	1	0	0	0	0	0	0	0	0	23
04:00	1	18	7	0	2	0	0	0	1	0	0	0	0	29
05:00	0	39	17	0	6	0	0	0	0	0	0	0	0	62
06:00	2	83	44	3	9	1	0	1	1	0	0	0	0	144
07:00	1	145	74	3	17	3	0	1	1	0	0	0	0	245
08:00	2	173	68	7	12	2	0	0	0	0	0	0	0	264
09:00	0	186	87	5	21	1	0	2	0	0	0	0	0	302
10:00	2	227	89	8	17	0	0	3	4	0	0	0	0	350
11:00	4	212	89	7	27	3	0	2	1	0	0	0	0	345
12 PM	1	266	114	4	27	4	0	1	2	0	0	0	0	419
13:00	2	288	116	8	39	2	0	1	2	0	0	0	1	459
14:00	5	324	135	7	28	3	0	2	3	1	0	0	0	508
15:00	8	476	187	7	46	3	0	3	0	0	0	0	0	730
16:00	7	554	266	6	56	5	0	4	0	1	0	0	0	899
17:00	4	608	219	7	30	2	0	8	1	0	0	0	0	879
18:00	3	538	184	2	33	1	0	2	0	0	0	0	0	763
19:00	5	412	149	2	22	0	0	1	0	0	0	0	0	591
20:00	5	330	102	1	14	2	0	0	0	0	0	0	0	454
21:00	3	281	98	1	10	0	0	1	0	0	0	0	0	394
22:00	2	210	58	1	7	0	0	0	0	0	0	0	0	278
23:00	2	171	40	1	4	0	0	0	0	0	0	0	0	218
Total	61	5724	2207	81	443	32	0	32	16	2	0	0	1	8599
Percent	0.7%	66.6%	25.7%	0.9%	5.2%	0.4%	0.0%	0.4%	0.2%	0.0%	0.0%	0.0%	0.0%	
AM Peak	11:00	10:00	10:00	10:00	11:00	07:00		10:00	10:00					10:00
Vol.	4	227	89	8	27	3		3	4					350
PM Peak	15:00	17:00	16:00	13:00	16:00	16:00		17:00	14:00	14:00			13:00	16:00
Vol.	8	608	266	8	56	5		8	3	1			1	899

Old Colony Planning Council
 70 School Street
 Brockton, MA 02301
 508-583-1833

Community: Avon
 Community #_FC: 18_U5
 Recorder #: Jamar #9
 Tube Layout: L6 Basic
 SB

Station ID:
 Site Code: 18
 Date Start: 07-Aug-07
 Date End: 08-Aug-07

West Main St, south of Harrison Blvd

Start Time	Bikes	Cars & Trailers	2 Axle Long	Buses	2 Axle 6 Tire	3 Axle Single	4 Axle Single	<5 Axl Double	5 Axle Double	>6 Axl Double	<6 Axl Multi	6 Axle Multi	>6 Axl Multi	Total
08/08/07	0	127	30	0	6	0	0	0	0	0	0	0	0	163
01:00	1	58	22	0	4	0	0	0	0	0	0	0	0	85
02:00	0	28	7	0	2	0	0	0	0	0	0	0	0	37
03:00	0	21	6	0	3	0	0	0	0	0	0	0	0	30
04:00	0	19	7	0	1	0	0	0	1	0	0	0	0	28
05:00	0	40	21	0	6	0	0	0	0	0	0	0	0	67
06:00	0	78	44	2	12	0	0	0	1	0	0	0	0	137
07:00	2	154	62	4	15	3	0	1	1	0	0	0	0	242
08:00	2	182	81	5	20	2	0	1	0	0	0	0	0	293
09:00	1	205	107	6	18	1	0	2	2	0	0	0	0	342
10:00	1	199	102	5	27	0	0	1	1	0	0	0	0	336
11:00	0	192	95	6	28	3	0	0	4	0	0	0	0	328
12 PM	3	300	144	10	22	1	0	1	2	0	0	0	0	483
13:00	0	314	128	12	37	5	0	1	1	0	0	1	0	499
14:00	3	368	140	6	34	5	0	1	4	0	0	0	0	561
15:00	7	469	183	7	45	3	0	5	1	0	0	0	0	720
16:00	7	565	238	8	66	5	0	1	1	0	0	0	0	891
17:00	5	639	212	5	45	3	0	3	0	0	0	0	0	912
18:00	2	528	169	4	34	4	0	2	0	0	0	0	0	743
19:00	1	402	115	2	22	1	0	3	0	0	0	0	0	546
20:00	2	345	101	1	20	0	0	2	0	0	0	0	0	471
21:00	2	282	100	0	10	1	0	1	0	0	0	0	0	396
22:00	5	251	52	1	10	0	0	0	0	0	0	0	0	319
23:00	2	166	42	1	14	0	0	0	0	0	0	0	0	225
Total	46	5932	2208	85	501	37	0	25	19	0	0	1	0	8854
Percent	0.5%	67.0%	24.9%	1.0%	5.7%	0.4%	0.0%	0.3%	0.2%	0.0%	0.0%	0.0%	0.0%	
AM Peak	07:00	09:00	09:00	09:00	11:00	07:00		09:00	11:00					09:00
Vol.	2	205	107	6	28	3		2	4					342
PM Peak	15:00	17:00	16:00	13:00	16:00	13:00		15:00	14:00			13:00		17:00
Vol.	7	639	238	12	66	5		5	4			1		912
Grand Total	107	11656	4415	166	944	69	0	57	35	2	0	1	1	17453
Percent		66.8%	25.3%	1.0%	5.4%	0.4%	0.0%	0.3%	0.2%	0.0%	0.0%	0.0%	0.0%	
HV Total				166	944	69	0	57	35	2	0	1	1	

Old Colony Planning Council
 70 School Street
 Brockton, MA 02301
 508-583-1833

Community: Avon
 Community #_FC: 18_U5
 Recorder #: Jamar #9
 Tube Layout: L6 Basic
 NB, SB

Station ID:
 Site Code: 18
 Date Start: 07-Aug-07
 Date End: 08-Aug-07

West Main St, south of Harrison Blvd

Start Time	Bikes	Cars & Trailers	2 Axle Long	Buses	2 Axle 6 Tire	3 Axle Single	4 Axle Single	<5 Axl Double	5 Axle Double	>6 Axl Double	<6 Axl Multi	6 Axle Multi	>6 Axl Multi	Total
08/07/07	2	157	33	0	7	0	0	0	1	0	0	0	0	200
01:00	0	61	25	2	5	0	0	0	0	0	0	0	0	93
02:00	0	42	8	0	4	0	0	1	1	0	0	0	0	56
03:00	1	29	16	0	1	0	0	0	0	0	0	0	0	47
04:00	1	68	21	0	5	0	0	0	1	0	0	0	0	96
05:00	3	229	102	6	21	0	0	0	2	0	0	0	0	363
06:00	7	525	181	6	26	1	0	9	3	0	0	0	1	759
07:00	5	627	210	5	38	5	0	4	4	0	0	0	0	898
08:00	7	619	180	14	28	3	0	3	3	0	0	0	0	857
09:00	1	463	167	11	29	3	0	4	2	0	0	0	0	680
10:00	2	489	160	12	29	1	0	4	5	0	0	0	0	702
11:00	5	484	167	11	48	6	0	3	3	0	0	0	0	727
12 PM	4	529	212	8	46	8	0	3	2	0	0	0	0	812
13:00	2	557	190	10	56	3	0	3	2	0	0	0	1	824
14:00	11	626	222	11	43	7	2	3	3	1	0	0	0	929
15:00	12	789	265	8	53	7	0	3	1	0	0	0	0	1138
16:00	13	856	329	6	66	8	0	4	1	1	0	0	0	1284
17:00	8	901	301	7	50	8	0	9	1	0	0	0	0	1285
18:00	8	813	252	3	37	3	0	2	0	0	0	0	0	1118
19:00	12	695	217	3	31	1	0	1	0	0	0	0	0	960
20:00	9	551	169	1	19	3	0	0	0	0	0	0	0	752
21:00	5	446	140	2	16	3	0	1	0	0	0	0	0	613
22:00	7	355	94	1	9	0	0	1	0	0	0	0	0	467
23:00	4	249	55	1	4	0	0	1	0	0	0	0	0	314
Total	129	11160	3716	128	671	70	2	59	35	2	0	0	2	15974
Percent	0.8%	69.9%	23.3%	0.8%	4.2%	0.4%	0.0%	0.4%	0.2%	0.0%	0.0%	0.0%	0.0%	
AM Peak	06:00	07:00	07:00	08:00	11:00	11:00		06:00	10:00				06:00	07:00
Vol.	7	627	210	14	48	6		9	5				1	898
PM Peak	16:00	17:00	16:00	14:00	16:00	12:00	14:00	17:00	14:00	14:00			13:00	17:00
Vol.	13	901	329	11	66	8	2	9	3	1			1	1285

Old Colony Planning Council
 70 School Street
 Brockton, MA 02301
 508-583-1833

Community: Avon
 Community #_FC: 18_U5
 Recorder #: Jamar #9
 Tube Layout: L6 Basic
 NB, SB

Station ID:
 Site Code: 18
 Date Start: 07-Aug-07
 Date End: 08-Aug-07

West Main St, south of Harrison Blvd

Start Time	Bikes	Cars & Trailers	2 Axle Long	Buses	2 Axle 6 Tire	3 Axle Single	4 Axle Single	<5 Axl Double	5 Axle Double	>6 Axl Double	<6 Axl Multi	6 Axle Multi	>6 Axl Multi	Total
08/08/07	0	169	43	0	6	1	0	0	0	0	0	0	0	219
01:00	1	92	29	0	6	0	0	1	0	0	0	0	0	129
02:00	0	37	10	0	5	0	0	0	0	0	0	0	0	52
03:00	0	40	17	0	5	0	0	0	0	0	0	0	0	62
04:00	1	66	25	1	3	2	0	0	1	0	0	0	0	99
05:00	2	254	107	3	15	0	0	1	1	0	0	0	0	383
06:00	6	487	201	6	29	2	0	4	3	0	0	0	0	738
07:00	3	666	205	8	31	4	0	6	3	0	0	0	0	926
08:00	4	626	196	11	47	3	0	2	0	0	0	0	0	889
09:00	1	508	198	10	37	2	0	6	2	0	0	0	0	764
10:00	1	455	183	7	46	0	0	3	2	0	0	0	0	697
11:00	2	492	173	10	43	4	0	2	4	0	0	0	0	730
12 PM	6	625	247	14	38	3	0	3	4	0	0	0	0	940
13:00	4	633	209	14	54	6	0	3	1	0	0	1	0	925
14:00	7	707	232	10	44	5	0	1	6	0	0	0	1	1013
15:00	11	765	254	10	53	8	0	6	2	0	0	0	0	1109
16:00	8	899	311	10	82	9	0	1	1	0	0	0	0	1321
17:00	8	898	281	7	56	4	0	3	0	0	0	0	0	1257
18:00	3	826	220	6	45	6	0	4	0	0	0	0	0	1110
19:00	6	669	181	3	31	2	0	6	0	0	0	0	0	898
20:00	2	574	149	3	25	2	0	2	0	0	0	0	0	757
21:00	3	468	147	1	13	3	0	1	0	0	0	0	0	636
22:00	6	399	81	2	12	1	0	1	0	0	0	0	0	502
23:00	2	265	65	2	15	1	0	0	0	0	0	0	0	350
Total	87	11620	3764	138	741	68	0	56	30	0	0	1	1	16506
Percent	0.5%	70.4%	22.8%	0.8%	4.5%	0.4%	0.0%	0.3%	0.2%	0.0%	0.0%	0.0%	0.0%	
AM Peak	06:00	07:00	07:00	08:00	08:00	07:00		07:00	11:00					07:00
Vol.	6	666	205	11	47	4		6	4					926
PM Peak	15:00	16:00	16:00	12:00	16:00	16:00		15:00	14:00			13:00	14:00	16:00
Vol.	11	899	311	14	82	9		6	6			1	1	1321
Grand Total	216	22780	7480	266	1412	138	2	115	65	2	0	1	3	32480
Percent		70.1%	23.0%	0.8%	4.3%	0.4%	0.0%	0.4%	0.2%	0.0%	0.0%	0.0%	0.0%	
HV Total				266	1412	138	2	115	65	2	0	1	3	



Old Colony Planning Council
 70 School Street
 Brockton, MA 02301
 508-583-1833
 www.ocpcrpa.org

Community: Avon
 Weather: Clear
 Board #/Staff: TDC-8 (1) / Jcal
 Traffic Control: Traffic Lights

File Name : West Main Street & Harrison Blvd_PM
 Site Code : 18
 Start Date : 9/20/2011
 Page No : 1

Groups Printed- 3 - FHWA Class 4 - 13

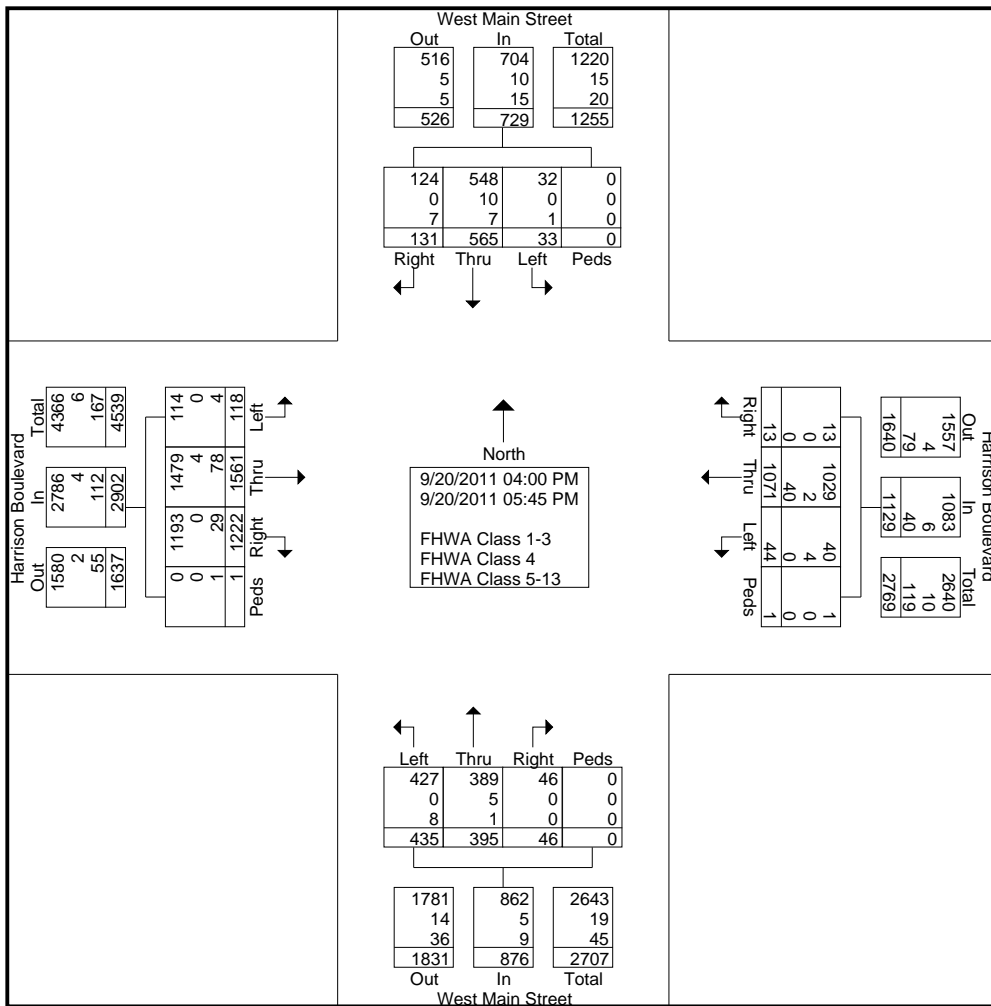
Start Time	West Main Street Southbound					Harrison Boulevard Westbound					West Main Street Northbound					Harrison Boulevard Eastbound					Int. Total
	Left	Thru	Right	Peds	App. Total	Left	Thru	Right	Peds	App. Total	Left	Thru	Right	Peds	App. Total	Left	Thru	Right	Peds	App. Total	
Factor	1.0	1.0	1.0	1.0		1.0	1.0	1.0	1.0		1.0	1.0	1.0	1.0		1.0	1.0	1.0	1.0		
04:00 PM	9	62	19	0	90	7	150	3	0	160	61	40	7	0	108	18	191	154	0	363	721
04:15 PM	2	65	18	0	85	7	139	1	0	147	59	48	4	0	111	13	196	137	0	346	689
04:30 PM	5	63	19	0	87	5	160	2	0	167	64	59	6	0	129	19	220	160	0	399	782
04:45 PM	3	79	16	0	98	8	130	0	0	138	48	42	7	0	97	14	198	148	0	360	693
Total	19	269	72	0	360	27	579	6	0	612	232	189	24	0	445	64	805	599	0	1468	2885
05:00 PM	3	85	18	0	106	5	145	0	0	150	52	55	7	0	114	17	189	154	0	360	730
05:15 PM	2	77	12	0	91	3	133	4	0	140	54	51	4	0	109	14	206	177	0	397	737
05:30 PM	6	78	15	0	99	5	111	0	0	116	44	48	6	0	98	11	182	163	1	357	670
05:45 PM	3	56	14	0	73	4	103	3	1	111	53	52	5	0	110	12	179	129	0	320	614
Total	14	296	59	0	369	17	492	7	1	517	203	206	22	0	431	54	756	623	1	1434	2751
Grand Total	33	565	131	0	729	44	1071	13	1	1129	435	395	46	0	876	118	1561	1222	1	2902	5636
Apprch %	4.5	77.5	18	0		3.9	94.9	1.2	0.1		49.7	45.1	5.3	0		4.1	53.8	42.1	0		
Total %	0.6	10	2.3	0	12.9	0.8	19	0.2	0	20	7.7	7	0.8	0	15.5	2.1	27.7	21.7	0	51.5	
FHWA Class 1-3	32	548	124	0	704	40	1029	13	1	1083	427	389	46	0	862	114	1479	1193	0	2786	5435
% FHWA Class 1-3	97	97	94.7	0	96.6	90.9	96.1	100	100	95.9	98.2	98.5	100	0	98.4	96.6	94.7	97.6	0	96	96.4
FHWA Class 4	0	10	0	0	10	4	2	0	0	6	0	5	0	0	5	0	4	0	0	4	25
% FHWA Class 4	0	1.8	0	0	1.4	9.1	0.2	0	0	0.5	0	1.3	0	0	0.6	0	0.3	0	0	0.1	0.4
FHWA Class 5-13	1	7	7	0	15	0	40	0	0	40	8	1	0	0	9	4	78	29	1	112	176
% FHWA Class 5-13	3	1.2	5.3	0	2.1	0	3.7	0	0	3.5	1.8	0.3	0	0	1	3.4	5	2.4	100	3.9	3.1



Old Colony Planning Council
 70 School Street
 Brockton, MA 02301
 508-583-1833
 www.ocpcrpa.org

Community: Avon
 Weather: Clear
 Board #/Staff: TDC-8 (1) / Jcal
 Traffic Control: Traffic Lights

File Name : West Main Street & Harrison Blvd_PM
 Site Code : 18
 Start Date : 9/20/2011
 Page No : 2

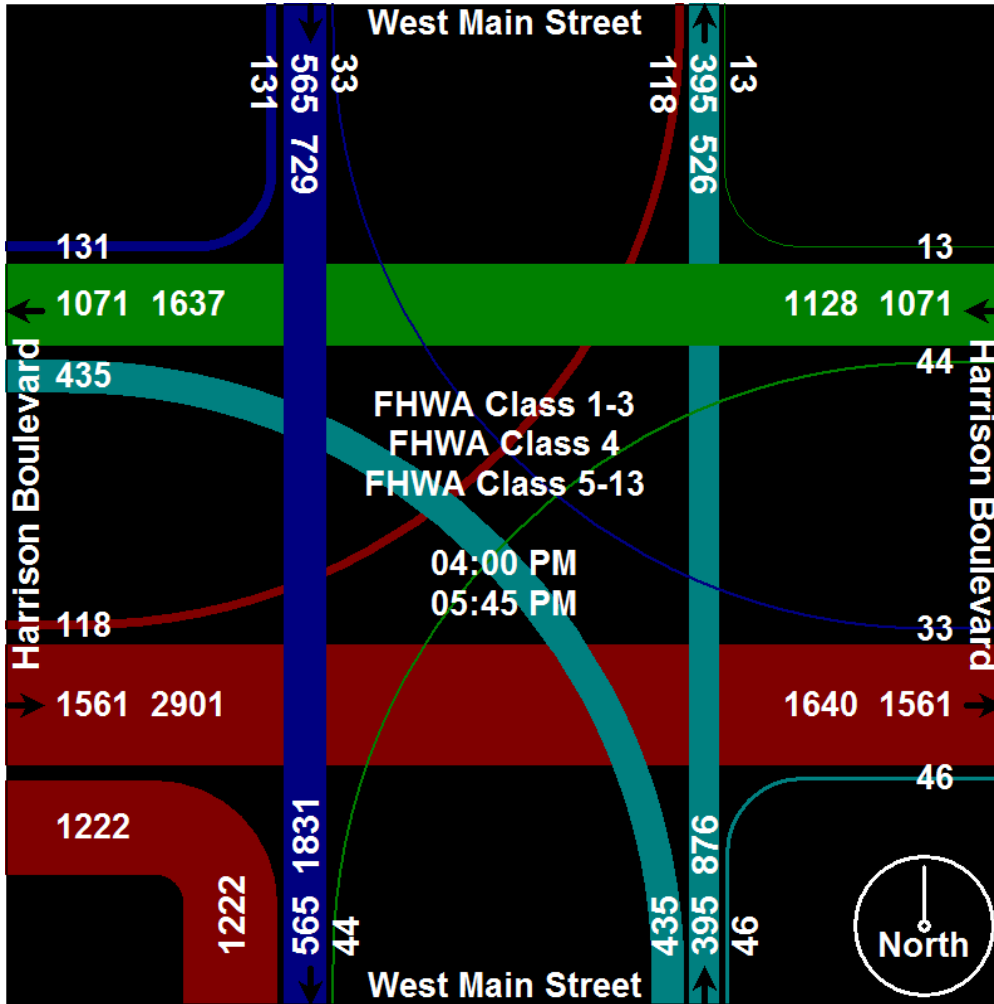




Old Colony Planning Council
70 School Street
Brockton, MA 02301
508-583-1833
www.ocpcrpa.org

Community: Avon
Weather: Clear
Board #/Staff: TDC-8 (1) / Jcal
Traffic Control: Traffic Lights

File Name : West Main Street & Harrison Blvd_PM
Site Code : 18
Start Date : 9/20/2011
Page No : 3



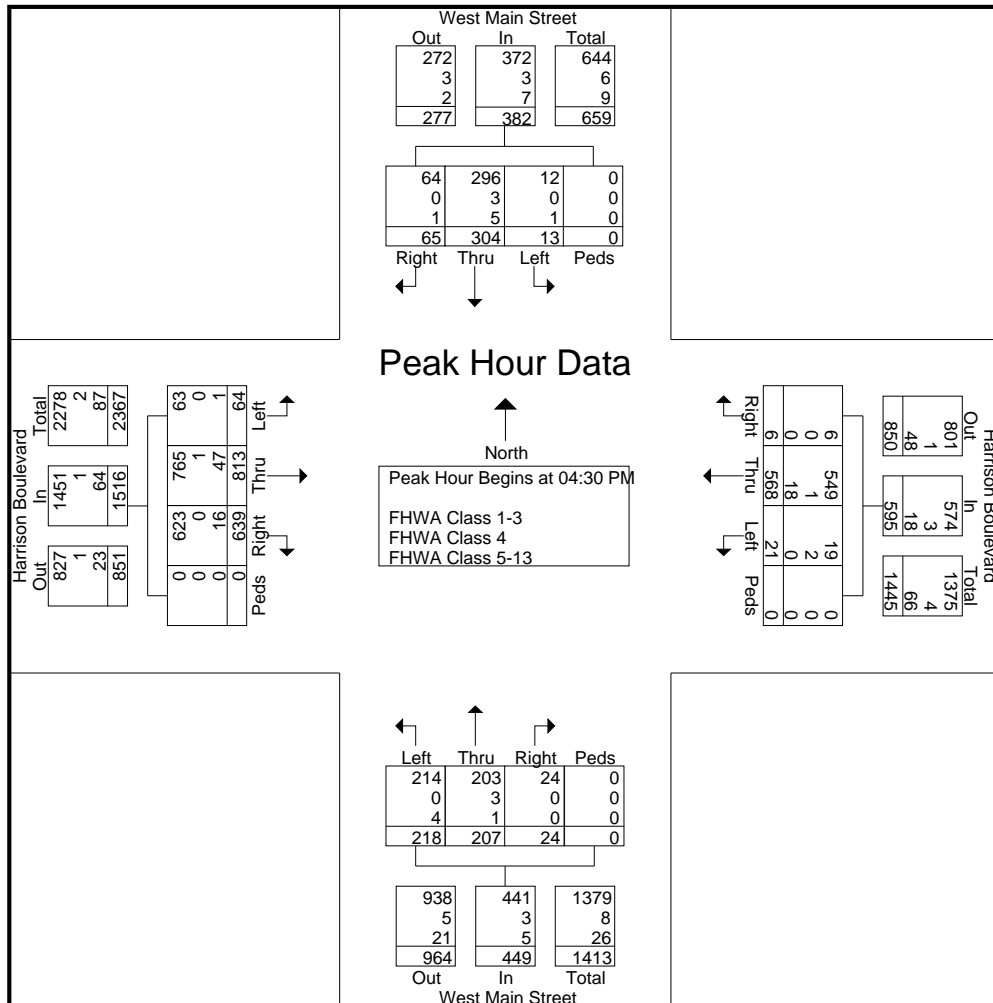


Old Colony Planning Council
 70 School Street
 Brockton, MA 02301
 508-583-1833
 www.ocpcrpa.org

Community: Avon
 Weather: Clear
 Board #/Staff: TDC-8 (1) / Jcal
 Traffic Control: Traffic Lights

File Name : West Main Street & Harrison Blvd_PM
 Site Code : 18
 Start Date : 9/20/2011
 Page No : 4

Start Time	West Main Street Southbound					Harrison Boulevard Westbound					West Main Street Northbound					Harrison Boulevard Eastbound					Int. Total
	Left	Thru	Right	Peds	App. Total	Left	Thru	Right	Peds	App. Total	Left	Thru	Right	Peds	App. Total	Left	Thru	Right	Peds	App. Total	
Peak Hour Analysis From 04:00 PM to 05:45 PM - Peak 1 of 1																					
Peak Hour for Entire Intersection Begins at 04:30 PM																					
04:30 PM	5	63	19	0	87	5	160	2	0	167	64	59	6	0	129	19	220	160	0	399	782
04:45 PM	3	79	16	0	98	8	130	0	0	138	48	42	7	0	97	14	198	148	0	360	693
05:00 PM	3	85	18	0	106	5	145	0	0	150	52	55	7	0	114	17	189	154	0	360	730
05:15 PM	2	77	12	0	91	3	133	4	0	140	54	51	4	0	109	14	206	177	0	397	737
Total Volume	13	304	65	0	382	21	568	6	0	595	218	207	24	0	449	64	813	639	0	1516	2942
% App. Total	3.4	79.6	17	0		3.5	95.5	1	0		48.6	46.1	5.3	0		4.2	53.6	42.2	0		
PHF	.650	.894	.855	.000	.901	.656	.888	.375	.000	.891	.852	.877	.857	.000	.870	.842	.924	.903	.000	.950	.941
FHWA Class 1-3	12	296	64	0	372	19	549	6	0	574	214	203	24	0	441	63	765	623	0	1451	2838
% FHWA Class 1-3	92.3	97.4	98.5	0	97.4	90.5	96.7	100	0	96.5	98.2	98.1	100	0	98.2	98.4	94.1	97.5	0	95.7	96.5
FHWA Class 4	0	3	0	0	3	2	1	0	0	3	0	3	0	0	3	0	1	0	0	1	10
% FHWA Class 4	0	1.0	0	0	0.8	9.5	0.2	0	0	0.5	0	1.4	0	0	0.7	0	0.1	0	0	0.1	0.3
FHWA Class 5-13	1	5	1	0	7	0	18	0	0	18	4	1	0	0	5	1	47	16	0	64	94
% FHWA Class 5-13	7.7	1.6	1.5	0	1.8	0	3.2	0	0	3.0	1.8	0.5	0	0	1.1	1.6	5.8	2.5	0	4.2	3.2

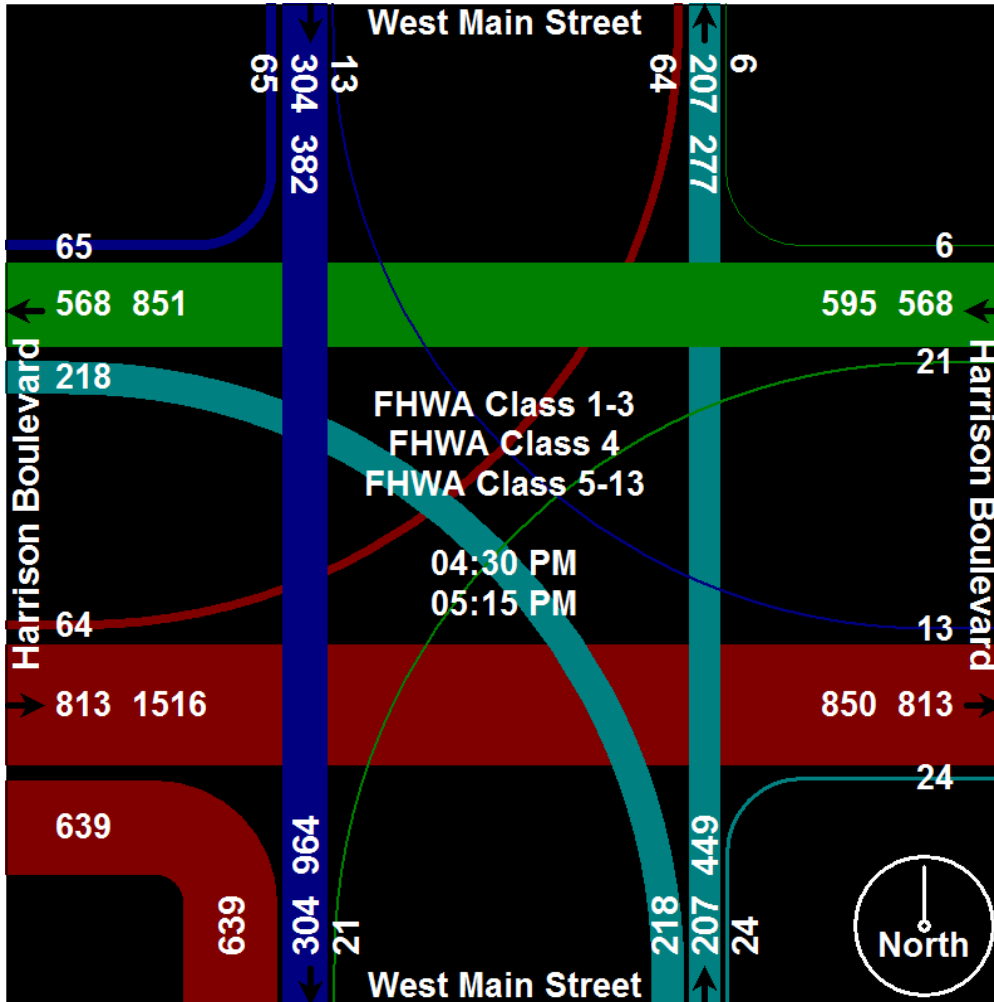




Old Colony Planning Council
70 School Street
Brockton, MA 02301
508-583-1833
www.ocpcrpa.org

Community: Avon
Weather: Clear
Board #/Staff: TDC-8 (1) / Jcal
Traffic Control: Traffic Lights

File Name : West Main Street & Harrison Blvd_PM
Site Code : 18
Start Date : 9/20/2011
Page No : 5





Old Colony Planning Council
70 School Street
Brockton, MA 02301
508-583-1833
www.ocpcrpa.org

Community: Avon
Weather: Clear
Board #/Staff: TDC-8 (1) / Jcal
Traffic Control: Traffic Lights

File Name : West Main Street & Harrison Blvd_PM
Site Code : 18
Start Date : 9/20/2011
Page No : 6

Image 1





Old Colony Planning Council
 70 School Street
 Brockton, MA 02301
 508-583-1833
 www.ocpcrpa.org

Community: Avon
 Weather: Clear
 Board #/Staff: DB-400 (3) / AV
 Traffic Control: Traffic Lights

File Name : West Main Street & Harrison Blvd_AM
 Site Code : 18
 Start Date : 9/20/2011
 Page No : 1

Groups Printed- 3 - FHWA Class 4 - 13

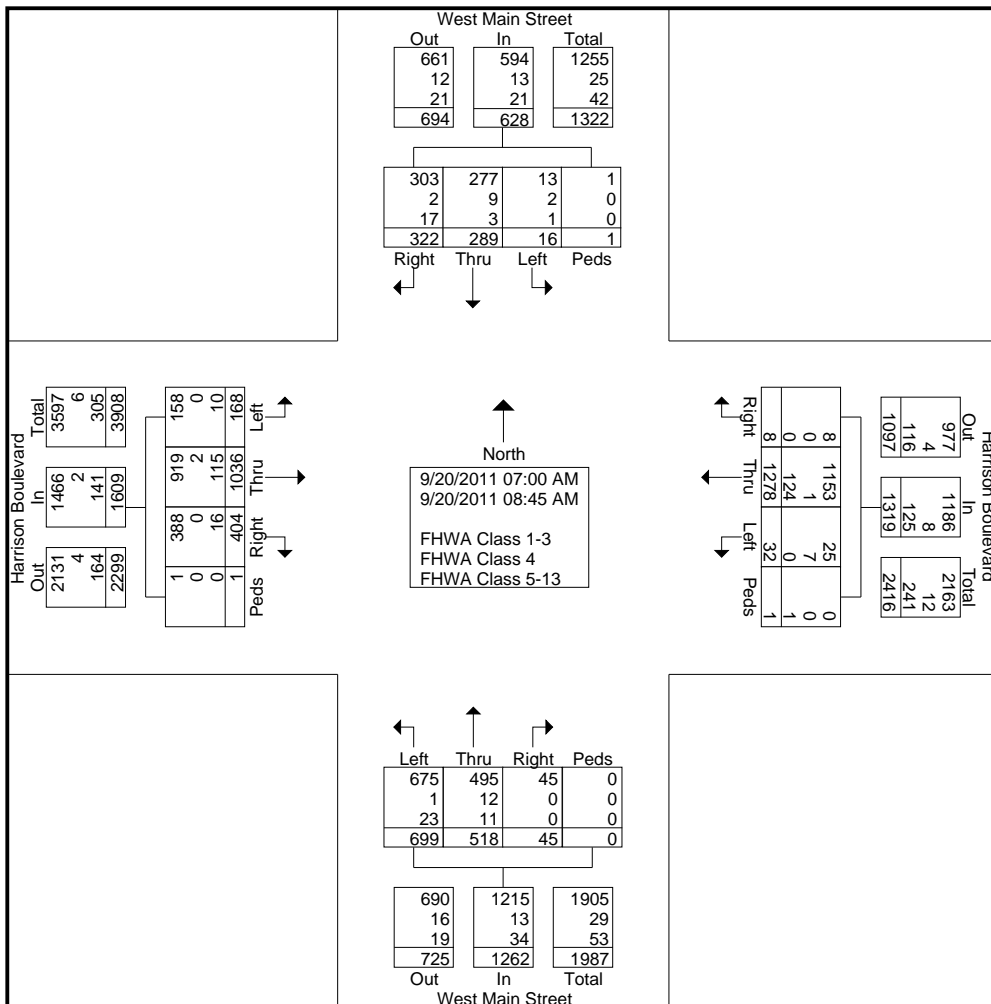
Start Time	West Main Street Southbound					Harrison Boulevard Westbound					West Main Street Northbound					Harrison Boulevard Eastbound					Int. Total
	Left	Thru	Right	Peds	App. Total	Left	Thru	Right	Peds	App. Total	Left	Thru	Right	Peds	App. Total	Left	Thru	Right	Peds	App. Total	
Factor	1.0	1.0	1.0	1.0		1.0	1.0	1.0	1.0		1.0	1.0	1.0	1.0		1.0	1.0	1.0	1.0		
07:00 AM	0	26	38	1	65	3	146	1	1	151	122	68	5	0	195	19	96	50	0	165	576
07:15 AM	2	36	36	0	74	2	151	1	0	154	112	93	7	0	212	17	132	41	0	190	630
07:30 AM	2	44	62	0	108	4	188	1	0	193	109	67	6	0	182	32	153	58	0	243	726
07:45 AM	0	25	36	0	61	7	186	3	0	196	76	73	9	0	158	24	155	62	1	242	657
Total	4	131	172	1	308	16	671	6	1	694	419	301	27	0	747	92	536	211	1	840	2589
08:00 AM	3	42	40	0	85	3	154	1	0	158	79	65	2	0	146	24	152	57	0	233	622
08:15 AM	4	48	38	0	90	7	174	1	0	182	77	56	7	0	140	20	128	51	0	199	611
08:30 AM	3	36	39	0	78	1	131	0	0	132	53	44	6	0	103	21	122	43	0	186	499
08:45 AM	2	32	33	0	67	5	148	0	0	153	71	52	3	0	126	11	98	42	0	151	497
Total	12	158	150	0	320	16	607	2	0	625	280	217	18	0	515	76	500	193	0	769	2229
Grand Total	16	289	322	1	628	32	1278	8	1	1319	699	518	45	0	1262	168	1036	404	1	1609	4818
Apprch %	2.5	46	51.3	0.2		2.4	96.9	0.6	0.1		55.4	41	3.6	0		10.4	64.4	25.1	0.1		
Total %	0.3	6	6.7	0	13	0.7	26.5	0.2	0	27.4	14.5	10.8	0.9	0	26.2	3.5	21.5	8.4	0	33.4	
FHWA Class 1-3	13	277	303	1	594	25	1153	8	0	1186	675	495	45	0	1215	158	919	388	1	1466	4461
% FHWA Class 1-3	81.2	95.8	94.1	100	94.6	78.1	90.2	100	0	89.9	96.6	95.6	100	0	96.3	94	88.7	96	100	91.1	92.6
FHWA Class 4	2	9	2	0	13	7	1	0	0	8	1	12	0	0	13	0	2	0	0	2	36
% FHWA Class 4	12.5	3.1	0.6	0	2.1	21.9	0.1	0	0	0.6	0.1	2.3	0	0	1	0	0.2	0	0	0.1	0.7
FHWA Class 5-13	1	3	17	0	21	0	124	0	1	125	23	11	0	0	34	10	115	16	0	141	321
% FHWA Class 5-13	6.2	1	5.3	0	3.3	0	9.7	0	100	9.5	3.3	2.1	0	0	2.7	6	11.1	4	0	8.8	6.7



Old Colony Planning Council
 70 School Street
 Brockton, MA 02301
 508-583-1833
 www.ocpcrpa.org

Community: Avon
 Weather: Clear
 Board #/Staff: DB-400 (3) / AV
 Traffic Control: Traffic Lights

File Name : West Main Street & Harrison Blvd_AM
 Site Code : 18
 Start Date : 9/20/2011
 Page No : 2

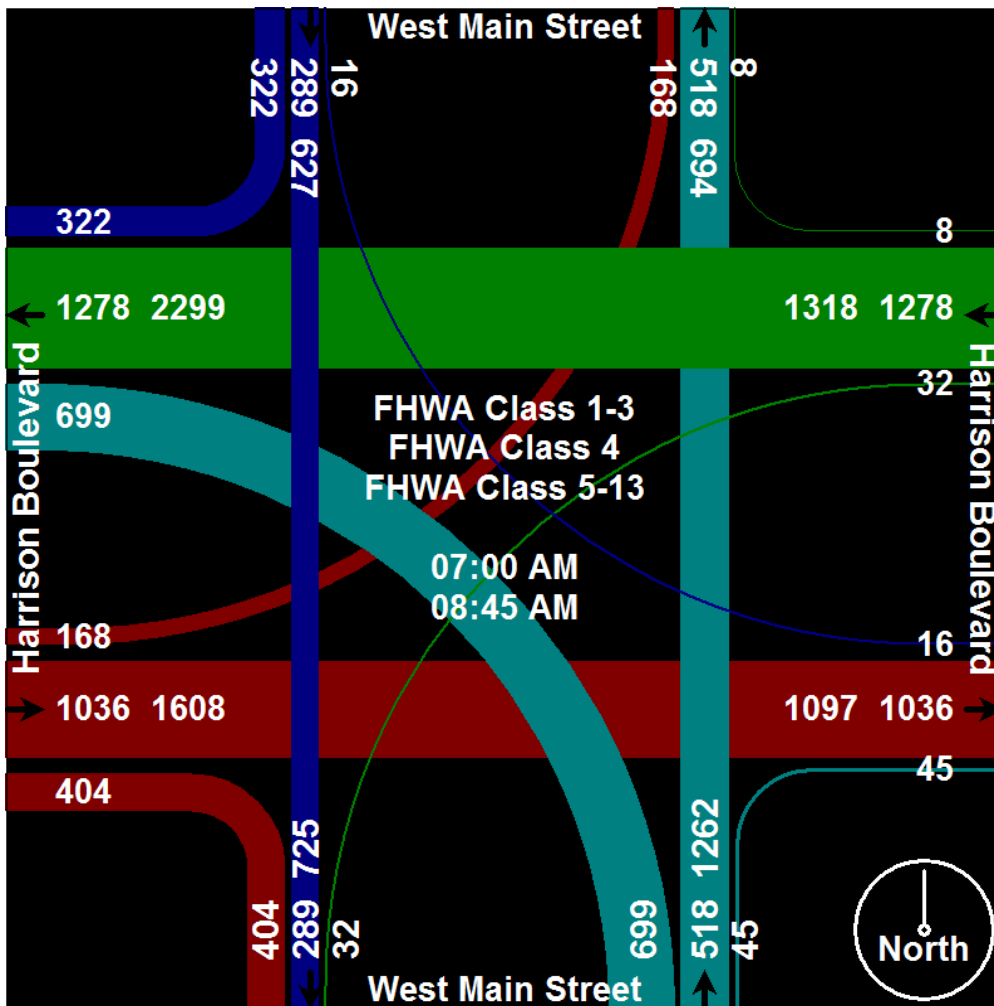




Old Colony Planning Council
70 School Street
Brockton, MA 02301
508-583-1833
www.ocpcrpa.org

Community: Avon
Weather: Clear
Board #/Staff: DB-400 (3) / AV
Traffic Control: Traffic Lights

File Name : West Main Street & Harrison Blvd_AM
Site Code : 18
Start Date : 9/20/2011
Page No : 3






Old Colony Planning Council
 70 School Street
 Brockton, MA 02301
 508-583-1833
 www.ocpcrpa.org

Community: Avon
 Weather: Clear
 Board #/Staff: DB-400 (3) / AV
 Traffic Control: Traffic Lights

File Name : West Main Street & Harrison Blvd_AM
 Site Code : 18
 Start Date : 9/20/2011
 Page No : 4

Start Time	West Main Street Southbound					Harrison Boulevard Westbound					West Main Street Northbound					Harrison Boulevard Eastbound					Int. Total
	Left	Thru	Right	Peds	App. Total	Left	Thru	Right	Peds	App. Total	Left	Thru	Right	Peds	App. Total	Left	Thru	Right	Peds	App. Total	
Peak Hour Analysis From 07:00 AM to 08:45 AM - Peak 1 of 1																					
Peak Hour for Entire Intersection Begins at 07:15 AM																					
07:15 AM	2	36	36	0	74	2	151	1	0	154	112	93	7	0	212	17	132	41	0	190	630
07:30 AM	2	44	62	0	108	4	188	1	0	193	109	67	6	0	182	32	153	58	0	243	726
07:45 AM	0	25	36	0	61	7	186	3	0	196	76	73	9	0	158	24	155	62	1	242	657
08:00 AM	3	42	40	0	85	3	154	1	0	158	79	65	2	0	146	24	152	57	0	233	622
Total Volume	7	147	174	0	328	16	679	6	0	701	376	298	24	0	698	97	592	218	1	908	2635
% App. Total	2.1	44.8	53	0		2.3	96.9	0.9	0		53.9	42.7	3.4	0		10.7	65.2	24	0.1		
PHF	.583	.835	.702	.000	.759	.571	.903	.500	.000	.894	.839	.801	.667	.000	.823	.758	.955	.879	.250	.934	.907
FHWA Class 1-3	7	141	163	0	311	13	619	6	0	638	369	285	24	0	678	93	533	210	1	837	2464
% FHWA Class 1-3	100	95.9	93.7	0	94.8	81.3	91.2	100	0	91.0	98.1	95.6	100	0	97.1	95.9	90.0	96.3	100	92.2	93.5
FHWA Class 4	0	4	1	0	5	3	0	0	0	3	0	7	0	0	7	0	0	0	0	0	15
% FHWA Class 4	0	2.7	0.6	0	1.5	18.8	0	0	0	0.4	0	2.3	0	0	1.0	0	0	0	0	0	0.6
FHWA Class 5-13	0	2	10	0	12	0	60	0	0	60	7	6	0	0	13	4	59	8	0	71	156
% FHWA Class 5-13	0	1.4	5.7	0	3.7	0	8.8	0	0	8.6	1.9	2.0	0	0	1.9	4.1	10.0	3.7	0	7.8	5.9

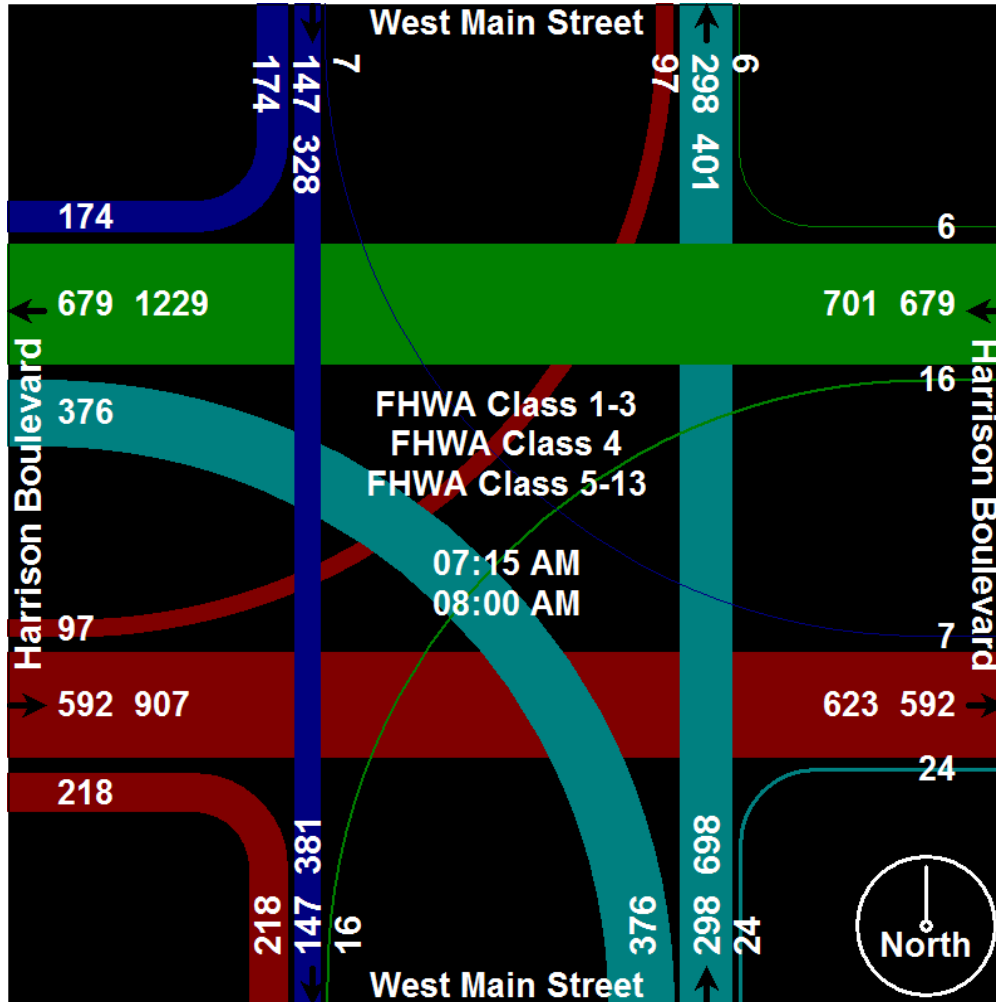




Old Colony Planning Council
70 School Street
Brockton, MA 02301
508-583-1833
www.ocpcrpa.org

Community: Avon
Weather: Clear
Board #/Staff: DB-400 (3) / AV
Traffic Control: Traffic Lights

File Name : West Main Street & Harrison Blvd_AM
Site Code : 18
Start Date : 9/20/2011
Page No : 5





Old Colony Planning Council
70 School Street
Brockton, MA 02301
508-583-1833
www.ocpcrpa.org

Community: Avon
Weather: Clear
Board #/Staff: DB-400 (3) / AV
Traffic Control: Traffic Lights

File Name : West Main Street & Harrison Blvd_AM
Site Code : 18
Start Date : 9/20/2011
Page No : 6

Image 1



Old Colony Planning Council
 70 School Street
 Brockton, MA 02301
 (508) 583-1833
 www.ocpcrpa.org

Community: Avon
 Com #_U/RFC: 18_U5
 Recorder #: Jamar #8
 Tube Layout: L6 Basic (2')

Station ID:
 Site Code: 18
 Date Start: 03-Aug-10
 Date End: 04-Aug-10
 Harrison Blvd, west of West Main St

Start Time	02-Aug-10		Tue		Wed		Thu		Fri		Sat		Sun		Week Average	
	EB	WB	EB	WB	EB	WB	EB	WB	EB	WB	EB	WB	EB	WB	EB	WB
12:00 AM	*	*	93	205	84	190	*	*	*	*	*	*	*	*	88	198
01:00	*	*	54	88	67	95	*	*	*	*	*	*	*	*	60	92
02:00	*	*	47	75	49	81	*	*	*	*	*	*	*	*	48	78
03:00	*	*	65	45	57	54	*	*	*	*	*	*	*	*	61	50
04:00	*	*	138	54	152	61	*	*	*	*	*	*	*	*	145	58
05:00	*	*	489	142	468	134	*	*	*	*	*	*	*	*	478	138
06:00	*	*	946	311	935	317	*	*	*	*	*	*	*	*	940	314
07:00	*	*	1115	551	1093	515	*	*	*	*	*	*	*	*	1104	533
08:00	*	*	874	560	875	556	*	*	*	*	*	*	*	*	874	558
09:00	*	*	779	622	785	611	*	*	*	*	*	*	*	*	782	616
10:00	*	*	718	574	665	591	*	*	*	*	*	*	*	*	692	582
11:00	*	*	715	665	706	667	*	*	*	*	*	*	*	*	710	666
12:00 PM	*	*	720	698	718	672	*	*	*	*	*	*	*	*	719	685
01:00	*	*	751	712	761	764	*	*	*	*	*	*	*	*	756	738
02:00	*	*	766	799	788	823	*	*	*	*	*	*	*	*	777	811
03:00	*	*	690	1081	795	1013	*	*	*	*	*	*	*	*	742	1047
04:00	*	*	660	1119	711	1183	*	*	*	*	*	*	*	*	686	1151
05:00	*	*	730	1331	690	1247	*	*	*	*	*	*	*	*	710	1289
06:00	*	*	678	1067	612	996	*	*	*	*	*	*	*	*	645	1032
07:00	*	*	533	740	577	750	*	*	*	*	*	*	*	*	555	745
08:00	*	*	435	621	465	641	*	*	*	*	*	*	*	*	450	631
09:00	*	*	326	455	323	648	*	*	*	*	*	*	*	*	324	552
10:00	*	*	264	369	289	435	*	*	*	*	*	*	*	*	276	402
11:00	*	*	183	309	204	309	*	*	*	*	*	*	*	*	194	309
Total	0	0	12769	13193	12869	13353	0	0	0	0	0	0	0	0	12816	13275
Day	0	0	25962		26222		0	0	0	0	0	0	0	0	26091	
AM Peak			07:00	11:00	07:00	11:00									07:00	11:00
Vol.			1115	665	1093	667									1104	666
PM Peak			14:00	17:00	15:00	17:00									14:00	17:00
Vol.			766	1331	795	1247									777	1289

Comb. Total 0 25962 26222 0 0 0 0 26091

Old Colony Planning Council
 70 School Street
 Brockton, MA 02301
 (508) 583-1833
 www.ocpcrpa.org

Community: Avon
 Com #_U/RFC: 18_U5
 Recorder #: Jamar #8
 Tube Layout: L6 Basic (2')

Station ID:
 Site Code: 18
 Date Start: 03-Aug-10
 Date End: 04-Aug-10
 Harrison Blvd, west of West Main St

Start Time	03-Aug-10 Tue		EB		WB		Combined		04-Aug-Wed	EB		WB		Combined	
	A.M.	P.M.	A.M.	P.M.	A.M.	P.M.	A.M.	P.M.		A.M.	P.M.	A.M.	P.M.	A.M.	P.M.
12:00	24	193	52	149	76	342	24	166	53	173	77	339			
12:15	29	181	54	186	83	367	21	167	48	172	69	339			
12:30	20	158	49	189	69	347	26	182	46	162	72	344			
12:45	20	188	50	174	70	362	13	203	43	165	56	368			
01:00	12	167	30	187	42	354	17	203	23	184	40	387			
01:15	22	189	23	183	45	372	17	175	30	200	47	375			
01:30	11	193	26	174	37	367	22	186	29	209	51	395			
01:45	9	202	9	168	18	370	11	197	13	171	24	368			
02:00	16	183	15	197	31	380	9	189	26	192	35	381			
02:15	9	199	16	195	25	394	14	209	20	206	34	415			
02:30	13	178	26	211	39	389	16	208	15	210	31	418			
02:45	9	206	18	196	27	402	10	182	20	215	30	397			
03:00	12	179	12	241	24	420	7	187	14	219	21	406			
03:15	15	161	14	280	29	441	13	216	15	270	28	486			
03:30	15	204	11	282	26	486	18	188	11	251	29	439			
03:45	23	146	8	278	31	424	19	204	14	273	33	477			
04:00	18	167	10	256	28	423	21	182	12	283	33	465			
04:15	26	143	11	304	37	447	28	182	15	322	43	504			
04:30	38	161	15	249	53	410	42	172	11	266	53	438			
04:45	56	189	18	310	74	499	61	175	23	312	84	487			
05:00	57	169	22	309	79	478	70	181	26	303	96	484			
05:15	95	191	32	350	127	541	96	175	32	319	128	494			
05:30	135	195	36	316	171	511	125	161	36	313	161	474			
05:45	202	175	52	356	254	531	177	173	40	312	217	485			
06:00	190	175	50	327	240	502	204	175	45	270	249	445			
06:15	235	164	64	306	299	470	192	165	84	253	276	418			
06:30	253	169	84	205	337	374	255	151	86	256	341	407			
06:45	268	170	113	229	381	399	284	121	102	217	386	338			
07:00	307	153	116	187	423	340	303	156	112	183	415	339			
07:15	251	141	125	200	376	341	256	149	107	187	363	336			
07:30	268	127	141	182	409	309	275	140	151	204	426	344			
07:45	289	112	169	171	458	283	259	132	145	176	404	308			
08:00	241	131	158	141	399	272	266	125	128	155	394	280			
08:15	196	103	140	171	336	274	191	107	134	168	325	275			
08:30	213	106	125	162	338	268	197	114	142	172	339	286			
08:45	224	95	137	147	361	242	221	119	152	146	373	265			
09:00	204	86	155	110	359	196	207	94	150	171	357	265			
09:15	192	77	154	104	346	181	199	77	174	170	373	247			
09:30	200	84	139	123	339	207	191	83	125	151	316	234			
09:45	183	79	174	118	357	197	188	69	162	156	350	225			
10:00	197	56	152	113	349	169	148	70	128	117	276	187			
10:15	191	85	130	90	321	175	175	68	134	127	309	195			
10:30	154	60	155	88	309	148	161	74	170	120	331	194			
10:45	176	63	137	78	313	141	181	77	159	71	340	148			
11:00	180	72	152	68	332	140	172	79	144	93	316	172			
11:15	180	41	167	70	347	111	153	56	166	67	319	123			
11:30	167	33	172	89	339	122	204	34	170	86	374	120			
11:45	188	37	174	82	362	119	177	35	187	63	364	98			
Total	6033	6736	3892	9301	9925	16037	5936	6933	3872	9481	9808	16414			
Day Total	12769		13193		25962		12869		13353		26222				
% Total	0.0%	23.2%	25.9%	15.0%	35.8%		22.6%	26.4%	14.8%	36.2%					
Peak	07:00	01:30	11:00	05:15	07:00	05:15	06:45	01:45	11:00	04:45	07:00	04:45			
Vol.	1115	777	665	1349	1666	2085	1118	803	667	1247	1608	1939			
P.H.F.	0.908	0.962	0.955	0.947	0.909	0.963	0.922	0.961	0.892	0.977	0.944	0.981			

Old Colony Planning Council
 70 School Street
 Brockton, MA 02301
 (508) 583-1833
 www.ocpcrpa.org

Community: Avon
 Com #_U/RFC: 18_U5
 Recorder #: Jamar #8
 Tube Layout: L6 Basic (2')

Station ID:
 Site Code: 18
 Date Start: 03-Aug-10
 Date End: 04-Aug-10
 Harrison Blvd, west of West Main St

Start Time	02-Aug-10 Mon	03-Aug-10 Tue	04-Aug-10 Wed	05-Aug-10 Thu	06-Aug-10 Fri	07-Aug-10 Sat	08-Aug-10 Sun	Week Average
12:00 AM	*	298	274	*	*	*	*	286
01:00	*	142	162	*	*	*	*	152
02:00	*	122	130	*	*	*	*	126
03:00	*	110	111	*	*	*	*	110
04:00	*	192	213	*	*	*	*	202
05:00	*	631	602	*	*	*	*	616
06:00	*	1257	1252	*	*	*	*	1254
07:00	*	1666	1608	*	*	*	*	1637
08:00	*	1434	1431	*	*	*	*	1432
09:00	*	1401	1396	*	*	*	*	1398
10:00	*	1292	1256	*	*	*	*	1274
11:00	*	1380	1373	*	*	*	*	1376
12:00 PM	*	1418	1390	*	*	*	*	1404
01:00	*	1463	1525	*	*	*	*	1494
02:00	*	1565	1611	*	*	*	*	1588
03:00	*	1771	1808	*	*	*	*	1790
04:00	*	1779	1894	*	*	*	*	1836
05:00	*	2061	1937	*	*	*	*	1999
06:00	*	1745	1608	*	*	*	*	1676
07:00	*	1273	1327	*	*	*	*	1300
08:00	*	1056	1106	*	*	*	*	1081
09:00	*	781	971	*	*	*	*	876
10:00	*	633	724	*	*	*	*	678
11:00	*	492	513	*	*	*	*	502
Total	0	25962	26222	0	0	0	0	26087
Percentage	0.0%	99.5%	100.5%	0.0%	0.0%	0.0%	0.0%	
AM Peak Vol.		07:00 1666	07:00 1608					07:00 1637
PM Peak Vol.		17:00 2061	17:00 1937					17:00 1999

Old Colony Planning Council
 70 School Street
 Brockton, MA 02301
 (508) 583-1833
 www.ocpcrpa.org

Community: Avon
 Com #_U/RFC: 18_U5
 Recorder #: Jamar #8
 Tube Layout: L6 Basic (2')

Station ID:
 Site Code: 18
 Date Start: 03-Aug-10
 Date End: 04-Aug-10
 Harrison Blvd, west of West Main St

EB

Start Time	1 15	16 20	21 25	26 30	31 35	36 40	41 45	46 50	51 55	56 60	61 65	66 70	71 75	76 999	Total
8/3/10	1	0	0	0	3	10	38	34	6	1	0	0	0	0	93
01:00	0	0	0	1	0	7	26	14	3	3	0	0	0	0	54
02:00	0	0	0	0	3	6	14	17	5	1	1	0	0	0	47
03:00	1	0	0	0	2	10	20	18	9	4	1	0	0	0	65
04:00	0	0	0	1	1	12	43	44	27	7	2	1	0	0	138
05:00	9	0	0	0	9	68	222	130	44	6	1	0	0	0	489
06:00	23	0	0	12	56	222	411	168	46	7	1	0	0	0	946
07:00	71	3	10	138	219	320	231	100	20	3	0	0	0	0	1115
08:00	53	0	0	6	81	197	327	160	38	10	2	0	0	0	874
09:00	48	0	0	10	60	167	305	148	35	5	1	0	0	0	779
10:00	40	0	0	4	47	195	276	131	21	3	1	0	0	0	718
11:00	45	0	2	11	74	177	232	147	24	1	2	0	0	0	715
12 PM	42	0	5	21	74	170	241	128	29	7	2	0	0	1	720
13:00	47	0	0	13	83	204	260	107	31	4	2	0	0	0	751
14:00	64	0	1	2	57	203	278	123	35	2	1	0	0	0	766
15:00	69	0	0	9	57	138	244	127	38	7	0	1	0	0	690
16:00	90	0	1	7	74	138	195	116	31	6	2	0	0	0	660
17:00	77	0	2	14	56	165	238	132	39	7	0	0	0	0	730
18:00	63	0	3	12	40	135	263	115	32	10	3	2	0	0	678
19:00	34	0	0	2	21	104	212	114	41	5	0	0	0	0	533
20:00	19	0	1	6	16	90	173	96	26	8	0	0	0	0	435
21:00	8	0	0	1	7	74	146	67	20	2	1	0	0	0	326
22:00	5	0	0	2	10	62	112	52	16	2	2	0	0	1	264
23:00	2	0	0	0	5	30	73	46	21	5	0	0	0	1	183
Total	811	3	25	272	1055	2904	4580	2334	637	116	25	4	0	3	12769

Daily
 15th Percentile : 34 MPH
 50th Percentile : 42 MPH
 85th Percentile : 48 MPH
 95th Percentile : 52 MPH
 Mean Speed(Average) : 40 MPH
 10 MPH Pace Speed : 36-45 MPH
 Number in Pace : 7484
 Percent in Pace : 58.6%
 Number of Vehicles > 40 MPH : 7699
 Percent of Vehicles > 40 MPH : 60.3%

Old Colony Planning Council
 70 School Street
 Brockton, MA 02301
 (508) 583-1833
 www.ocpcrpa.org

Community: Avon
 Com #_U/RFC: 18_U5
 Recorder #: Jamar #8
 Tube Layout: L6 Basic (2')

Station ID:
 Site Code: 18
 Date Start: 03-Aug-10
 Date End: 04-Aug-10
 Harrison Blvd, west of West Main St

EB

Start Time	1 15	16 20	21 25	26 30	31 35	36 40	41 45	46 50	51 55	56 60	61 65	66 70	71 75	76 999	Total
8/4/10	4	0	0	0	0	13	30	25	7	4	0	0	1	0	84
01:00	0	0	0	0	0	12	31	16	8	0	0	0	0	0	67
02:00	1	0	0	0	2	9	18	11	7	1	0	0	0	0	49
03:00	1	0	0	0	0	6	22	18	9	1	0	0	0	0	57
04:00	3	0	0	0	0	11	54	69	11	4	0	0	0	0	152
05:00	1	0	0	1	16	84	169	143	46	7	1	0	0	0	468
06:00	23	0	0	21	69	215	360	189	45	7	3	2	1	0	935
07:00	48	1	2	36	150	294	371	157	25	8	1	0	0	0	1093
08:00	42	0	7	22	70	252	318	138	24	1	1	0	0	0	875
09:00	31	0	0	17	66	198	312	135	25	1	0	0	0	0	785
10:00	32	0	0	3	35	182	259	122	29	1	2	0	0	0	665
11:00	46	0	0	7	45	200	258	116	26	8	0	0	0	0	706
12 PM	51	0	0	9	69	190	246	127	24	2	0	0	0	0	718
13:00	52	0	2	13	42	203	301	120	23	4	1	0	0	0	761
14:00	79	0	1	8	91	222	249	110	22	5	1	0	0	0	788
15:00	76	0	0	24	80	227	227	114	41	4	0	1	0	1	795
16:00	73	0	0	10	74	163	238	126	24	1	2	0	0	0	711
17:00	87	0	0	12	52	189	195	118	35	1	1	0	0	0	690
18:00	57	2	3	4	21	121	237	128	30	7	0	0	1	1	612
19:00	28	0	1	8	25	99	231	133	37	12	3	0	0	0	577
20:00	28	0	0	3	23	123	170	86	27	4	1	0	0	0	465
21:00	24	0	0	0	5	79	131	67	15	2	0	0	0	0	323
22:00	8	0	0	1	22	70	98	63	23	2	1	0	0	1	289
23:00	6	0	0	0	4	26	80	73	12	3	0	0	0	0	204
Total	801	3	16	199	961	3188	4605	2404	575	90	18	3	3	3	12869

Daily
 15th Percentile : 35 MPH
 50th Percentile : 42 MPH
 85th Percentile : 48 MPH
 95th Percentile : 51 MPH
 Mean Speed(Average) : 40 MPH
 10 MPH Pace Speed : 36-45 MPH
 Number in Pace : 7793
 Percent in Pace : 60.6%
 Number of Vehicles > 40 MPH : 7701
 Percent of Vehicles > 40 MPH : 59.8%

Grand Total	1612	6	41	471	2016	6092	9185	4738	1212	206	43	7	3	6	25638
-------------	------	---	----	-----	------	------	------	------	------	-----	----	---	---	---	-------

Overall
 15th Percentile : 35 MPH
 50th Percentile : 42 MPH
 85th Percentile : 48 MPH
 95th Percentile : 51 MPH
 Mean Speed(Average) : 40 MPH
 10 MPH Pace Speed : 36-45 MPH
 Number in Pace : 15277
 Percent in Pace : 59.6%
 Number of Vehicles > 40 MPH : 15400
 Percent of Vehicles > 40 MPH : 60.1%

Old Colony Planning Council
 70 School Street
 Brockton, MA 02301
 (508) 583-1833
 www.ocpcrpa.org

Community: Avon
 Com #_U/RFC: 18_U5
 Recorder #: Jamar #8
 Tube Layout: L6 Basic (2')

Station ID:
 Site Code: 18
 Date Start: 03-Aug-10
 Date End: 04-Aug-10
 Harrison Blvd, west of West Main St

WB

Start Time	1 15	16 20	21 25	26 30	31 35	36 40	41 45	46 50	51 55	56 60	61 65	66 70	71 75	76 999	Total
8/3/10	0	0	0	1	1	14	40	70	50	23	5	1	0	0	205
01:00	1	0	0	0	0	2	13	25	21	17	7	1	1	0	88
02:00	0	0	0	0	1	2	17	30	17	6	1	1	0	0	75
03:00	0	0	0	0	0	3	9	13	13	7	0	0	0	0	45
04:00	0	0	0	0	0	3	7	14	19	7	3	1	0	0	54
05:00	6	0	0	0	3	1	30	46	31	18	4	2	0	1	142
06:00	32	0	0	0	1	9	60	99	83	19	8	0	0	0	311
07:00	65	0	2	7	22	79	169	137	62	7	1	0	0	0	551
08:00	45	0	0	3	9	39	132	176	117	34	5	0	0	0	560
09:00	58	0	0	0	14	46	159	224	100	18	3	0	0	0	622
10:00	35	0	0	0	7	62	147	172	124	23	3	0	1	0	574
11:00	37	0	0	3	22	71	179	227	102	22	1	1	0	0	665
12 PM	45	0	1	4	10	74	217	220	103	16	8	0	0	0	698
13:00	53	0	0	5	17	82	203	229	105	15	3	0	0	0	712
14:00	67	0	0	4	29	128	258	218	81	13	1	0	0	0	799
15:00	80	0	6	36	64	210	328	269	84	4	0	0	0	0	1081
16:00	92	17	16	41	77	256	347	201	70	2	0	0	0	0	1119
17:00	78	0	6	40	126	296	427	274	70	13	0	0	1	0	1331
18:00	54	0	2	17	63	202	305	317	89	14	4	0	0	0	1067
19:00	31	0	0	0	16	40	218	290	125	16	3	0	1	0	740
20:00	24	0	0	0	10	80	234	183	77	12	1	0	0	0	621
21:00	15	0	0	1	2	29	147	167	78	14	2	0	0	0	455
22:00	8	0	0	0	1	20	116	135	66	17	5	1	0	0	369
23:00	4	0	1	0	5	26	84	102	69	12	6	0	0	0	309
Total	830	17	34	162	500	1774	3846	3838	1756	349	74	8	4	1	13193

Daily
 15th Percentile : 37 MPH
 50th Percentile : 45 MPH
 85th Percentile : 51 MPH
 95th Percentile : 55 MPH
 Mean Speed(Average) : 43 MPH
 10 MPH Pace Speed : 41-50 MPH
 Number in Pace : 7684
 Percent in Pace : 58.2%
 Number of Vehicles > 40 MPH : 9876
 Percent of Vehicles > 40 MPH : 74.9%

Old Colony Planning Council
 70 School Street
 Brockton, MA 02301
 (508) 583-1833
 www.ocpcrpa.org

Community: Avon
 Com #_U/RFC: 18_U5
 Recorder #: Jamar #8
 Tube Layout: L6 Basic (2')

Station ID:
 Site Code: 18
 Date Start: 03-Aug-10
 Date End: 04-Aug-10
 Harrison Blvd, west of West Main St

WB

Start Time	1 15	16 20	21 25	26 30	31 35	36 40	41 45	46 50	51 55	56 60	61 65	66 70	71 75	76 999	Total
8/4/10	1	0	0	0	0	3	43	68	49	19	6	1	0	0	190
01:00	0	0	0	0	2	6	22	28	26	6	2	2	1	0	95
02:00	1	0	0	0	0	2	16	36	16	9	1	0	0	0	81
03:00	0	0	0	0	0	3	9	19	17	3	3	0	0	0	54
04:00	0	0	0	0	0	1	16	14	19	8	3	0	0	0	61
05:00	1	0	0	0	0	5	22	43	43	13	7	0	0	0	134
06:00	29	0	0	0	0	13	49	92	94	34	6	0	0	0	317
07:00	58	0	0	2	7	31	140	154	100	19	3	1	0	0	515
08:00	66	0	0	15	22	53	152	139	83	21	4	0	1	0	556
09:00	34	0	0	1	1	26	163	233	122	28	2	1	0	0	611
10:00	41	0	0	0	4	54	151	219	106	13	3	0	0	0	591
11:00	49	0	0	5	22	69	196	198	106	20	2	0	0	0	667
12 PM	52	0	0	3	12	69	207	208	101	17	3	0	0	0	672
13:00	72	0	3	15	27	121	228	194	86	15	3	0	0	0	764
14:00	69	0	6	10	18	84	288	239	93	15	0	0	1	0	823
15:00	73	6	22	24	67	213	338	185	73	9	3	0	0	0	1013
16:00	101	2	8	53	95	287	348	233	50	3	2	1	0	0	1183
17:00	100	7	19	49	152	286	343	228	58	4	1	0	0	0	1247
18:00	53	0	2	9	31	121	326	302	120	28	4	0	0	0	996
19:00	25	0	0	6	20	91	212	270	102	20	2	1	1	0	750
20:00	24	0	0	2	21	117	186	188	86	15	2	0	0	0	641
21:00	21	0	0	5	32	127	197	175	72	18	1	0	0	0	648
22:00	10	0	0	0	9	32	153	141	79	10	1	0	0	0	435
23:00	7	0	0	0	5	20	78	104	75	19	1	0	0	0	309
Total	887	15	60	199	547	1834	3883	3710	1776	366	65	7	4	0	13353

Daily
 15th Percentile : 36 MPH
 50th Percentile : 45 MPH
 85th Percentile : 51 MPH
 95th Percentile : 55 MPH
 Mean Speed(Average) : 42 MPH
 10 MPH Pace Speed : 41-50 MPH
 Number in Pace : 7593
 Percent in Pace : 56.9%
 Number of Vehicles > 40 MPH : 9811
 Percent of Vehicles > 40 MPH : 73.5%

Grand Total	1717	32	94	361	1047	3608	7729	7548	3532	715	139	15	8	1	26546
-------------	------	----	----	-----	------	------	------	------	------	-----	-----	----	---	---	-------

Overall
 15th Percentile : 37 MPH
 50th Percentile : 45 MPH
 85th Percentile : 51 MPH
 95th Percentile : 55 MPH
 Mean Speed(Average) : 43 MPH
 10 MPH Pace Speed : 41-50 MPH
 Number in Pace : 15277
 Percent in Pace : 57.5%
 Number of Vehicles > 40 MPH : 19687
 Percent of Vehicles > 40 MPH : 74.2%

Old Colony Planning Council
 70 School Street
 Brockton, MA 02301
 (508) 583-1833
 www.ocpcrpa.org

Community: Avon
 Com #_U/RFC: 18_U5
 Recorder #: Jamar #8
 Tube Layout: L6 Basic (2')

Station ID:
 Site Code: 18
 Date Start: 03-Aug-10
 Date End: 04-Aug-10
 Harrison Blvd, west of West Main St

EB, WB

Start Time	15	16 20	21 25	26 30	31 35	36 40	41 45	46 50	51 55	56 60	61 65	66 70	71 75	76 999	Total
8/3/10	1	0	0	1	4	24	78	104	56	24	5	1	0	0	298
01:00	1	0	0	1	0	9	39	39	24	20	7	1	1	0	142
02:00	0	0	0	0	4	8	31	47	22	7	2	1	0	0	122
03:00	1	0	0	0	2	13	29	31	22	11	1	0	0	0	110
04:00	0	0	0	1	1	15	50	58	46	14	5	2	0	0	192
05:00	15	0	0	0	12	69	252	176	75	24	5	2	0	1	631
06:00	55	0	0	12	57	231	471	267	129	26	9	0	0	0	1257
07:00	136	3	12	145	241	399	400	237	82	10	1	0	0	0	1666
08:00	98	0	0	9	90	236	459	336	155	44	7	0	0	0	1434
09:00	106	0	0	10	74	213	464	372	135	23	4	0	0	0	1401
10:00	75	0	0	4	54	257	423	303	145	26	4	0	1	0	1292
11:00	82	0	2	14	96	248	411	374	126	23	3	1	0	0	1380
12 PM	87	0	6	25	84	244	458	348	132	23	10	0	0	1	1418
13:00	100	0	0	18	100	286	463	336	136	19	5	0	0	0	1463
14:00	131	0	1	6	86	331	536	341	116	15	2	0	0	0	1565
15:00	149	0	6	45	121	348	572	396	122	11	0	1	0	0	1771
16:00	182	17	17	48	151	394	542	317	101	8	2	0	0	0	1779
17:00	155	0	8	54	182	461	665	406	109	20	0	0	1	0	2061
18:00	117	0	5	29	103	337	568	432	121	24	7	2	0	0	1745
19:00	65	0	0	2	37	144	430	404	166	21	3	0	1	0	1273
20:00	43	0	1	6	26	170	407	279	103	20	1	0	0	0	1056
21:00	23	0	0	2	9	103	293	234	98	16	3	0	0	0	781
22:00	13	0	0	2	11	82	228	187	82	19	7	1	0	1	633
23:00	6	0	1	0	10	56	157	148	90	17	6	0	0	1	492
Total	1641	20	59	434	1555	4678	8426	6172	2393	465	99	12	4	4	25962

Daily
 15th Percentile : 36 MPH
 50th Percentile : 43 MPH
 85th Percentile : 50 MPH
 95th Percentile : 54 MPH
 Mean Speed(Average) : 41 MPH
 10 MPH Pace Speed : 41-50 MPH
 Number in Pace : 14598
 Percent in Pace : 56.2%
 Number of Vehicles > 40 MPH : 17575
 Percent of Vehicles > 40 MPH : 67.7%

Community: Avon
 Com #_U/RFC: 18_U5
 Recorder #: Jamar #8
 Tube Layout: L6 Basic (2')

Station ID:
 Site Code: 18
 Date Start: 03-Aug-10
 Date End: 04-Aug-10
 Harrison Blvd, west of West Main St

EB, WB

Start Time	1 15	16 20	21 25	26 30	31 35	36 40	41 45	46 50	51 55	56 60	61 65	66 70	71 75	76 999	Total
8/4/10	5	0	0	0	0	16	73	93	56	23	6	1	1	0	274
01:00	0	0	0	0	2	18	53	44	34	6	2	2	1	0	162
02:00	2	0	0	0	2	11	34	47	23	10	1	0	0	0	130
03:00	1	0	0	0	0	9	31	37	26	4	3	0	0	0	111
04:00	3	0	0	0	0	12	70	83	30	12	3	0	0	0	213
05:00	2	0	0	1	16	89	191	186	89	20	8	0	0	0	602
06:00	52	0	0	21	69	228	409	281	139	41	9	2	1	0	1252
07:00	106	1	2	38	157	325	511	311	125	27	4	1	0	0	1608
08:00	108	0	7	37	92	305	470	277	107	22	5	0	1	0	1431
09:00	65	0	0	18	67	224	475	368	147	29	2	1	0	0	1396
10:00	73	0	0	3	39	236	410	341	135	14	5	0	0	0	1256
11:00	95	0	0	12	67	269	454	314	132	28	2	0	0	0	1373
12 PM	103	0	0	12	81	259	453	335	125	19	3	0	0	0	1390
13:00	124	0	5	28	69	324	529	314	109	19	4	0	0	0	1525
14:00	148	0	7	18	109	306	537	349	115	20	1	0	1	0	1611
15:00	149	6	22	48	147	440	565	299	114	13	3	1	0	1	1808
16:00	174	2	8	63	169	450	586	359	74	4	4	1	0	0	1894
17:00	187	7	19	61	204	475	538	346	93	5	2	0	0	0	1937
18:00	110	2	5	13	52	242	563	430	150	35	4	0	1	1	1608
19:00	53	0	1	14	45	190	443	403	139	32	5	1	1	0	1327
20:00	52	0	0	5	44	240	356	274	113	19	3	0	0	0	1106
21:00	45	0	0	5	37	206	328	242	87	20	1	0	0	0	971
22:00	18	0	0	1	31	102	251	204	102	12	2	0	0	1	724
23:00	13	0	0	0	9	46	158	177	87	22	1	0	0	0	513
Total	1688	18	76	398	1508	5022	8488	6114	2351	456	83	10	7	3	26222

Daily
 15th Percentile : 36 MPH
 50th Percentile : 43 MPH
 85th Percentile : 50 MPH
 95th Percentile : 54 MPH
 Mean Speed(Average) : 41 MPH
 10 MPH Pace Speed : 41-50 MPH
 Number in Pace : 14602
 Percent in Pace : 55.7%
 Number of Vehicles > 40 MPH : 17512
 Percent of Vehicles > 40 MPH : 66.8%

Grand Total	3329	38	135	832	3063	9700	16914	12286	4744	921	182	22	11	7	52184
-------------	------	----	-----	-----	------	------	-------	-------	------	-----	-----	----	----	---	-------

Overall
 15th Percentile : 36 MPH
 50th Percentile : 43 MPH
 85th Percentile : 50 MPH
 95th Percentile : 54 MPH
 Mean Speed(Average) : 41 MPH
 10 MPH Pace Speed : 41-50 MPH
 Number in Pace : 29200
 Percent in Pace : 56.0%
 Number of Vehicles > 40 MPH : 35087
 Percent of Vehicles > 40 MPH : 67.2%

Old Colony Planning Council
 70 School Street
 Brockton, MA 02301
 (508) 583-1833
 www.ocpcrpa.org

Community: Avon
 Com #_U/RFC: 18_U5
 Recorder #: Jamar #8
 Tube Layout: L6 Basic (2')

Station ID:
 Site Code: 18
 Date Start: 03-Aug-10
 Date End: 04-Aug-10
 Harrison Blvd, west of West Main St

EB

Start Time	Bikes	Cars & Trailers	2 Axle Long	Buses	2 Axle 6 Tire	3 Axle Single	4 Axle Single	<5 Axl Double	5 Axle Double	>6 Axl Double	<6 Axl Multi	6 Axle Multi	>6 Axl Multi	Total	Truck Total
8/3/10	0	75	15	0	3	0	0	0	0	0	0	0	0	93	3
01:00	1	39	7	0	3	2	0	0	2	0	0	0	0	54	7
02:00	0	31	9	1	2	0	0	2	2	0	0	0	0	47	6
03:00	0	42	16	0	3	0	0	0	4	0	0	0	0	65	7
04:00	1	95	24	1	4	4	0	1	8	0	0	0	0	138	17
05:00	5	315	111	16	20	11	0	2	8	0	0	0	0	488	41
06:00	9	636	204	13	39	24	0	5	12	1	0	0	1	944	82
07:00	16	812	189	20	44	9	1	13	7	0	0	0	1	1112	75
08:00	4	626	147	14	39	14	1	6	17	2	0	0	0	870	79
09:00	7	538	137	19	35	16	1	4	18	0	0	0	0	775	74
10:00	2	495	131	18	28	13	0	12	16	0	0	0	1	716	70
11:00	3	476	152	12	32	14	1	8	14	1	0	0	0	713	70
12 PM	5	494	126	21	38	9	2	2	15	0	0	1	3	716	70
13:00	5	538	127	15	31	7	0	10	14	0	0	1	0	748	63
14:00	6	543	144	14	29	7	2	6	11	0	0	0	0	762	55
15:00	5	491	143	10	22	5	2	4	5	0	0	0	0	687	38
16:00	7	491	110	5	28	5	1	4	3	2	0	0	0	656	43
17:00	9	577	104	4	15	6	0	9	3	0	0	0	0	727	33
18:00	11	527	105	0	20	6	0	3	1	0	0	0	0	673	30
19:00	5	432	80	1	10	1	0	2	1	0	0	0	0	532	14
20:00	3	348	78	0	4	1	0	0	1	0	0	0	0	435	6
21:00	1	248	67	1	6	2	0	0	0	0	0	0	0	325	8
22:00	1	221	38	0	2	0	0	0	1	0	0	0	0	263	3
23:00	1	144	32	0	4	1	0	0	0	0	0	0	0	182	5
Total	107	9234	2296	185	461	157	11	93	163	6	0	2	6	12721	899
Percent	0.8%	72.6%	18.0%	1.5%	3.6%	1.2%	0.1%	0.7%	1.3%	0.0%	0.0%	0.0%	0.0%		
AM Peak	07:00	07:00	06:00	07:00	07:00	06:00	07:00	07:00	09:00	08:00			06:00	07:00	06:00
Vol.	16	812	204	20	44	24	1	13	18	2			1	1112	82
PM Peak	18:00	17:00	14:00	12:00	12:00	12:00	12:00	13:00	12:00	16:00		12:00	12:00	14:00	12:00
Vol.	11	577	144	21	38	9	2	10	15	2		1	3	762	70

Old Colony Planning Council
 70 School Street
 Brockton, MA 02301
 (508) 583-1833
 www.ocpcrpa.org

Community: Avon
 Com #_U/RFC: 18_U5
 Recorder #: Jamar #8
 Tube Layout: L6 Basic (2')

Station ID:
 Site Code: 18
 Date Start: 03-Aug-10
 Date End: 04-Aug-10
 Harrison Blvd, west of West Main St

EB

Start Time	Bikes	Cars & Trailers	2 Axle Long	Buses	2 Axle 6 Tire	3 Axle Single	4 Axle Single	<5 Axl Double	5 Axle Double	>6 Axl Double	<6 Axl Multi	6 Axle Multi	>6 Axl Multi	Total	Truck Total
8/4/10	0	70	11	0	2	0	0	0	1	0	0	0	0	84	3
01:00	0	49	16	0	1	1	0	0	0	0	0	0	0	67	2
02:00	0	39	7	0	2	1	0	0	0	0	0	0	0	49	3
03:00	1	41	9	0	3	1	0	2	0	0	0	0	0	57	6
04:00	0	107	28	1	3	5	0	3	5	0	0	0	0	152	16
05:00	6	297	110	10	21	10	0	2	12	0	0	0	0	468	45
06:00	6	629	206	16	40	17	0	6	13	1	0	0	0	934	77
07:00	11	810	178	23	42	8	1	5	11	0	0	0	0	1089	67
08:00	4	643	144	20	34	13	1	3	8	0	0	0	0	870	59
09:00	2	555	155	15	29	10	0	2	11	2	0	0	0	781	54
10:00	3	449	133	9	33	12	1	5	17	0	0	0	0	662	68
11:00	9	500	129	12	27	5	0	8	12	0	0	0	0	702	52
12 PM	3	497	151	10	20	8	0	5	18	1	0	0	1	714	53
13:00	8	535	149	15	30	8	1	5	7	0	0	0	0	758	51
14:00	4	556	149	7	31	11	0	11	14	1	0	0	0	784	68
15:00	9	576	158	8	19	5	0	6	9	1	0	0	0	791	40
16:00	5	553	112	2	17	7	1	3	7	1	0	0	0	708	36
17:00	5	546	105	3	11	6	0	5	3	1	0	0	0	685	26
18:00	4	479	103	1	14	6	0	1	1	0	0	0	0	609	22
19:00	0	470	95	0	4	1	0	3	2	0	0	0	0	575	10
20:00	4	372	79	1	4	2	0	0	0	0	0	0	0	462	6
21:00	0	259	52	1	7	1	0	0	0	0	0	0	0	320	8
22:00	3	229	47	5	2	0	0	2	0	0	0	0	0	288	4
23:00	0	171	29	0	3	1	0	0	0	0	0	0	0	204	4
Total	87	9432	2355	159	399	139	5	77	151	8	0	0	1	12813	780
Percent	0.7%	73.6%	18.4%	1.2%	3.1%	1.1%	0.0%	0.6%	1.2%	0.1%	0.0%	0.0%	0.0%		
AM Peak	07:00	07:00	06:00	07:00	07:00	06:00	07:00	11:00	10:00	09:00				07:00	06:00
Vol.	11	810	206	23	42	17	1	8	17	2				1089	77
PM Peak	15:00	15:00	15:00	13:00	14:00	14:00	13:00	14:00	12:00	12:00			12:00	15:00	14:00
Vol.	9	576	158	15	31	11	1	11	18	1			1	791	68
Grand Total	194	18666	4651	344	860	296	16	170	314	14	0	2	7	25534	1679
Percent		73.1%	18.2%	1.3%	3.4%	1.2%	0.1%	0.7%	1.2%	0.1%	0.0%	0.0%	0.0%		6.6%

Old Colony Planning Council
 70 School Street
 Brockton, MA 02301
 (508) 583-1833
 www.ocpcrpa.org

Community: Avon
 Com #_U/RFC: 18_U5
 Recorder #: Jamar #8
 Tube Layout: L6 Basic (2')

Station ID:
 Site Code: 18
 Date Start: 03-Aug-10
 Date End: 04-Aug-10
 Harrison Blvd, west of West Main St

WB

Start Time	Bikes	Cars & Trailers	2 Axle Long	Buses	2 Axle 6 Tire	3 Axle Single	4 Axle Single	<5 Axl Double	5 Axle Double	>6 Axl Double	<6 Axl Multi	6 Axle Multi	>6 Axl Multi	Total	Truck Total
8/3/10	2	174	21	0	5	1	0	0	2	0	0	0	0	205	8
01:00	2	72	11	0	3	0	0	0	0	0	0	0	0	88	3
02:00	0	59	9	0	4	1	0	0	2	0	0	0	0	75	7
03:00	0	37	5	0	1	0	0	1	1	0	0	0	0	45	3
04:00	0	37	12	0	0	2	0	1	2	0	0	0	0	54	5
05:00	1	85	37	5	11	2	0	0	1	0	0	0	0	142	14
06:00	2	215	61	5	10	6	0	2	7	1	0	0	0	309	26
07:00	6	372	96	8	22	15	1	6	21	1	0	0	0	548	66
08:00	6	401	95	9	15	12	2	3	11	0	0	0	0	554	43
09:00	5	421	114	10	27	14	3	10	13	0	0	0	0	617	67
10:00	7	368	117	18	28	6	2	7	17	0	0	0	0	570	60
11:00	10	432	136	11	38	8	0	4	22	0	0	0	0	661	72
12 PM	6	471	123	13	37	17	1	8	17	1	0	0	0	694	81
13:00	6	495	129	12	32	10	2	7	15	0	0	0	1	709	67
14:00	2	554	140	12	36	21	3	11	16	1	0	0	0	796	88
15:00	9	745	217	14	43	20	1	17	11	2	0	0	0	1079	94
16:00	11	819	194	11	36	16	1	16	7	3	0	0	0	1114	79
17:00	12	1043	213	10	31	5	0	7	5	1	0	0	0	1327	49
18:00	10	856	159	6	24	3	0	3	1	1	0	0	0	1063	32
19:00	9	611	104	4	7	1	0	2	0	0	1	0	0	739	11
20:00	6	511	89	1	8	1	0	0	2	0	0	0	0	618	11
21:00	7	385	57	0	3	0	0	0	1	1	0	0	0	454	5
22:00	3	323	38	1	0	0	0	0	2	0	0	0	0	367	2
23:00	5	262	36	0	3	0	0	1	1	0	0	0	0	308	5
Total	127	9748	2213	150	424	161	16	106	177	12	1	0	1	13136	898
Percent	1.0%	74.2%	16.8%	1.1%	3.2%	1.2%	0.1%	0.8%	1.3%	0.1%	0.0%	0.0%	0.0%		
AM Peak	11:00	11:00	11:00	10:00	11:00	07:00	09:00	09:00	11:00	06:00				11:00	11:00
Vol.	10	432	136	18	38	15	3	10	22	1				661	72
PM Peak	17:00	17:00	15:00	15:00	15:00	14:00	14:00	15:00	12:00	16:00	19:00		13:00	17:00	15:00
Vol.	12	1043	217	14	43	21	3	17	17	3	1		1	1327	94

Old Colony Planning Council
 70 School Street
 Brockton, MA 02301
 (508) 583-1833
 www.ocpcrpa.org

Community: Avon
 Com #_U/RFC: 18_U5
 Recorder #: Jamar #8
 Tube Layout: L6 Basic (2')

Station ID:
 Site Code: 18
 Date Start: 03-Aug-10
 Date End: 04-Aug-10
 Harrison Blvd, west of West Main St

WB

Start Time	Bikes	Cars & Trailers	2 Axle Long	Buses	2 Axle 6 Tire	3 Axle Single	4 Axle Single	<5 Axl Double	5 Axle Double	>6 Axl Double	<6 Axl Multi	6 Axle Multi	>6 Axl Multi	Total	Truck Total
8/4/10	0	164	24	0	2	0	0	0	0	0	0	0	0	190	2
01:00	0	82	11	0	1	0	0	0	1	0	0	0	0	95	2
02:00	1	62	10	0	4	0	0	0	4	0	0	0	0	81	8
03:00	0	33	17	0	0	0	0	1	3	0	0	0	0	54	4
04:00	0	40	12	0	4	1	0	0	4	0	0	0	0	61	9
05:00	1	87	28	3	9	0	0	0	6	0	0	0	0	134	15
06:00	3	223	56	5	11	3	0	5	6	0	0	0	1	313	26
07:00	2	373	86	11	19	9	0	1	10	1	0	0	0	512	40
08:00	0	389	93	10	29	14	0	7	10	0	0	0	0	552	60
09:00	2	442	109	8	28	3	0	5	12	0	0	0	0	609	48
10:00	4	412	100	11	31	7	1	9	12	1	0	1	0	589	62
11:00	3	473	110	8	27	14	1	12	14	1	0	0	0	663	69
12 PM	6	456	141	15	17	10	0	7	14	1	0	0	0	667	49
13:00	4	519	144	10	41	11	1	11	19	1	0	0	0	761	84
14:00	7	550	173	10	43	12	1	8	16	0	0	0	0	820	80
15:00	9	708	192	15	40	19	0	14	13	0	0	0	0	1010	86
16:00	6	874	209	13	42	13	0	12	8	0	0	1	1	1179	77
17:00	7	978	188	10	30	7	0	16	3	3	0	0	0	1242	59
18:00	10	803	150	0	22	2	0	3	2	0	0	0	0	992	29
19:00	7	622	96	3	10	1	0	4	4	1	0	0	0	748	20
20:00	3	535	88	0	6	2	0	3	1	0	0	0	0	638	12
21:00	5	547	83	2	6	0	0	0	2	0	1	0	0	646	9
22:00	1	370	56	0	5	0	0	0	1	0	0	0	0	433	6
23:00	3	258	40	0	3	1	0	0	2	0	0	0	0	307	6
Total	84	10000	2216	134	430	129	4	118	167	9	1	2	2	13296	862
Percent	0.6%	75.2%	16.7%	1.0%	3.2%	1.0%	0.0%	0.9%	1.3%	0.1%	0.0%	0.0%	0.0%		
AM Peak	10:00	11:00	11:00	07:00	10:00	08:00	10:00	11:00	11:00	07:00		10:00	06:00	11:00	11:00
Vol.	4	473	110	11	31	14	1	12	14	1		1	1	663	69
PM Peak	18:00	17:00	16:00	12:00	14:00	15:00	13:00	17:00	13:00	17:00	21:00	16:00	16:00	17:00	15:00
Vol.	10	978	209	15	43	19	1	16	19	3	1	1	1	1242	86
Grand Total	211	19748	4429	284	854	290	20	224	344	21	2	2	3	26432	1760
Percent		74.7%	16.8%	1.1%	3.2%	1.1%	0.1%	0.8%	1.3%	0.1%	0.0%	0.0%	0.0%		6.7%

Old Colony Planning Council
 70 School Street
 Brockton, MA 02301
 (508) 583-1833
 www.ocpcrpa.org

Community: Avon
 Com #_U/RFC: 18_U5
 Recorder #: Jamar #8
 Tube Layout: L6 Basic (2')

Station ID:
 Site Code: 18
 Date Start: 03-Aug-10
 Date End: 04-Aug-10
 Harrison Blvd, west of West Main St

EB, WB

Start Time	Bikes	Cars & Trailers	2 Axle Long	Buses	2 Axle 6 Tire	3 Axle Single	4 Axle Single	<5 Axl Double	5 Axle Double	>6 Axl Double	<6 Axl Multi	6 Axle Multi	>6 Axl Multi	Total	Truck Total
8/3/10	2	249	36	0	8	1	0	0	2	0	0	0	0	298	11
01:00	3	111	18	0	6	2	0	0	2	0	0	0	0	142	10
02:00	0	90	18	1	6	1	0	2	4	0	0	0	0	122	13
03:00	0	79	21	0	4	0	0	1	5	0	0	0	0	110	10
04:00	1	132	36	1	4	6	0	2	10	0	0	0	0	192	22
05:00	6	400	148	21	31	13	0	2	9	0	0	0	0	630	55
06:00	11	851	265	18	49	30	0	7	19	2	0	0	1	1253	108
07:00	22	1184	285	28	66	24	2	19	28	1	0	0	1	1660	141
08:00	10	1027	242	23	54	26	3	9	28	2	0	0	0	1424	122
09:00	12	959	251	29	62	30	4	14	31	0	0	0	0	1392	141
10:00	9	863	248	36	56	19	2	19	33	0	0	0	1	1286	130
11:00	13	908	288	23	70	22	1	12	36	1	0	0	0	1374	142
12 PM	11	965	249	34	75	26	3	10	32	1	0	1	3	1410	151
13:00	11	1033	256	27	63	17	2	17	29	0	0	1	1	1457	130
14:00	8	1097	284	26	65	28	5	17	27	1	0	0	0	1558	143
15:00	14	1236	360	24	65	25	3	21	16	2	0	0	0	1766	132
16:00	18	1310	304	16	64	21	2	20	10	5	0	0	0	1770	122
17:00	21	1620	317	14	46	11	0	16	8	1	0	0	0	2054	82
18:00	21	1383	264	6	44	9	0	6	2	1	0	0	0	1736	62
19:00	14	1043	184	5	17	2	0	4	1	0	1	0	0	1271	25
20:00	9	859	167	1	12	2	0	0	3	0	0	0	0	1053	17
21:00	8	633	124	1	9	2	0	0	1	1	0	0	0	779	13
22:00	4	544	76	1	2	0	0	0	3	0	0	0	0	630	5
23:00	6	406	68	0	7	1	0	1	1	0	0	0	0	490	10
Total	234	18982	4509	335	885	318	27	199	340	18	1	2	7	25857	1797
Percent	0.9%	73.4%	17.4%	1.3%	3.4%	1.2%	0.1%	0.8%	1.3%	0.1%	0.0%	0.0%	0.0%		
AM Peak	07:00	07:00	11:00	10:00	11:00	06:00	09:00	07:00	11:00	06:00			06:00	07:00	11:00
Vol.	22	1184	288	36	70	30	4	19	36	2			1	1660	142
PM Peak	17:00	17:00	15:00	12:00	12:00	14:00	14:00	15:00	12:00	16:00	19:00	12:00	12:00	17:00	12:00
Vol.	21	1620	360	34	75	28	5	21	32	5	1	1	3	2054	151

Old Colony Planning Council
 70 School Street
 Brockton, MA 02301
 (508) 583-1833
 www.ocpcrpa.org

Community: Avon
 Com #_U/RFC: 18_U5
 Recorder #: Jamar #8
 Tube Layout: L6 Basic (2')

Station ID:
 Site Code: 18
 Date Start: 03-Aug-10
 Date End: 04-Aug-10
 Harrison Blvd, west of West Main St

EB, WB

Start Time	Bikes	Cars & Trailers	2 Axle Long	Buses	2 Axle 6 Tire	3 Axle Single	4 Axle Single	<5 Axl Double	5 Axle Double	>6 Axl Double	<6 Axl Multi	6 Axle Multi	>6 Axl Multi	Total	Truck Total
8/4/10	0	234	35	0	4	0	0	0	1	0	0	0	0	274	5
01:00	0	131	27	0	2	1	0	0	1	0	0	0	0	162	4
02:00	1	101	17	0	6	1	0	0	4	0	0	0	0	130	11
03:00	1	74	26	0	3	1	0	3	3	0	0	0	0	111	10
04:00	0	147	40	1	7	6	0	3	9	0	0	0	0	213	25
05:00	7	384	138	13	30	10	0	2	18	0	0	0	0	602	60
06:00	9	852	262	21	51	20	0	11	19	1	0	0	1	1247	103
07:00	13	1183	264	34	61	17	1	6	21	1	0	0	0	1601	107
08:00	4	1032	237	30	63	27	1	10	18	0	0	0	0	1422	119
09:00	4	997	264	23	57	13	0	7	23	2	0	0	0	1390	102
10:00	7	861	233	20	64	19	2	14	29	1	0	1	0	1251	130
11:00	12	973	239	20	54	19	1	20	26	1	0	0	0	1365	121
12 PM	9	953	292	25	37	18	0	12	32	2	0	0	1	1381	102
13:00	12	1054	293	25	71	19	2	16	26	1	0	0	0	1519	135
14:00	11	1106	322	17	74	23	1	19	30	1	0	0	0	1604	148
15:00	18	1284	350	23	59	24	0	20	22	1	0	0	0	1801	126
16:00	11	1427	321	15	59	20	1	15	15	1	0	1	1	1887	113
17:00	12	1524	293	13	41	13	0	21	6	4	0	0	0	1927	85
18:00	14	1282	253	1	36	8	0	4	3	0	0	0	0	1601	51
19:00	7	1092	191	3	14	2	0	7	6	1	0	0	0	1323	30
20:00	7	907	167	1	10	4	0	3	1	0	0	0	0	1100	18
21:00	5	806	135	3	13	1	0	0	2	0	1	0	0	966	17
22:00	4	599	103	5	7	0	0	2	1	0	0	0	0	721	10
23:00	3	429	69	0	6	2	0	0	2	0	0	0	0	511	10
Total	171	19432	4571	293	829	268	9	195	318	17	1	2	3	26109	1642
Percent	0.7%	74.4%	17.5%	1.1%	3.2%	1.0%	0.0%	0.7%	1.2%	0.1%	0.0%	0.0%	0.0%		
AM Peak	07:00	07:00	07:00	07:00	10:00	08:00	10:00	11:00	10:00	09:00		10:00	06:00	07:00	10:00
Vol.	13	1183	264	34	64	27	2	20	29	2		1	1	1601	130
PM Peak	15:00	17:00	15:00	12:00	14:00	15:00	13:00	17:00	12:00	17:00	21:00	16:00	12:00	17:00	14:00
Vol.	18	1524	350	25	74	24	2	21	32	4	1	1	1	1927	148
Grand Total	405	38414	9080	628	1714	586	36	394	658	35	2	4	10	51966	3439
Percent		73.9%	17.5%	1.2%	3.3%	1.1%	0.1%	0.8%	1.3%	0.1%	0.0%	0.0%	0.0%		6.6%

Old Colony Planning Council
 70 School Street
 Brockton, MA 02301
 (508) 583-1833
 www.ocpcrpa.org

Community: Avon
 Com #_U/RFC: 18_U5
 Recorder #: Jamar #15
 Tube Layout: L6 Basic (2')

Station ID:
 Site Code: 18
 Date Start: 03-Aug-10
 Date End: 04-Aug-10
 Harrison Blvd, west of East Main St (28)

Start Time	02-Aug-10		Tue		Wed		Thu		Fri		Sat		Sun		Week Average	
	WB	EB	WB	EB	WB	EB	WB	EB	WB	EB	WB	EB	WB	EB	WB	EB
12:00 AM	*	*	52	90	54	110	*	*	*	*	*	*	*	*	53	100
01:00	*	*	40	50	38	42	*	*	*	*	*	*	*	*	39	46
02:00	*	*	29	38	26	37	*	*	*	*	*	*	*	*	28	38
03:00	*	*	31	27	36	31	*	*	*	*	*	*	*	*	34	29
04:00	*	*	89	37	96	41	*	*	*	*	*	*	*	*	92	39
05:00	*	*	260	97	252	85	*	*	*	*	*	*	*	*	256	91
06:00	*	*	576	199	524	217	*	*	*	*	*	*	*	*	550	208
07:00	*	*	682	372	689	329	*	*	*	*	*	*	*	*	686	350
08:00	*	*	596	406	602	369	*	*	*	*	*	*	*	*	599	388
09:00	*	*	494	419	512	385	*	*	*	*	*	*	*	*	503	402
10:00	*	*	483	387	483	408	*	*	*	*	*	*	*	*	483	398
11:00	*	*	514	418	483	431	*	*	*	*	*	*	*	*	498	424
12:00 PM	*	*	491	457	481	434	*	*	*	*	*	*	*	*	486	446
01:00	*	*	510	463	493	434	*	*	*	*	*	*	*	*	502	448
02:00	*	*	490	472	511	507	*	*	*	*	*	*	*	*	500	490
03:00	*	*	505	572	549	575	*	*	*	*	*	*	*	*	527	574
04:00	*	*	499	637	532	654	*	*	*	*	*	*	*	*	516	646
05:00	*	*	538	672	519	637	*	*	*	*	*	*	*	*	528	654
06:00	*	*	464	570	410	581	*	*	*	*	*	*	*	*	437	576
07:00	*	*	366	420	372	425	*	*	*	*	*	*	*	*	369	422
08:00	*	*	303	401	311	374	*	*	*	*	*	*	*	*	307	388
09:00	*	*	213	244	222	353	*	*	*	*	*	*	*	*	218	298
10:00	*	*	153	193	169	231	*	*	*	*	*	*	*	*	161	212
11:00	*	*	121	150	116	146	*	*	*	*	*	*	*	*	118	148
Total	0	0	8499	7791	8480	7836	0	0	0	0	0	0	0	0	8490	7815
Day	0	0	16290		16316		0	0	0	0	0	0	0	0	16305	
AM Peak			07:00	09:00	07:00	11:00									07:00	11:00
Vol.			682	419	689	431									686	424
PM Peak			17:00	17:00	15:00	16:00									17:00	17:00
Vol.			538	672	549	654									528	654

Comb. Total 0 16290 16316 0 0 0 0 16305

Old Colony Planning Council
 70 School Street
 Brockton, MA 02301
 (508) 583-1833
 www.ocpcrpa.org

Community: Avon
 Com #_U/RFC: 18_U5
 Recorder #: Jamar #15
 Tube Layout: L6 Basic (2')

Station ID:
 Site Code: 18
 Date Start: 03-Aug-10
 Date End: 04-Aug-10
 Harrison Blvd, west of East Main St (28)

Start Time	03-Aug-10 Tue	WB		EB		Combined		04-Aug-Wed	WB		EB		Combined	
		A.M.	P.M.	A.M.	P.M.	A.M.	P.M.		A.M.	P.M.	A.M.	P.M.	A.M.	P.M.
12:00		14	130	19	100	33	230		18	99	36	102	54	201
12:15		13	126	28	117	41	243		18	109	24	117	42	226
12:30		12	107	19	130	31	237		11	143	21	102	32	245
12:45		13	128	24	110	37	238		7	130	29	113	36	243
01:00		11	120	18	119	29	239		7	131	12	98	19	229
01:15		14	124	13	123	27	247		15	108	12	110	27	218
01:30		11	129	10	113	21	242		11	123	12	122	23	245
01:45		4	137	9	108	13	245		5	131	6	104	11	235
02:00		9	120	8	114	17	234		6	124	12	138	18	262
02:15		6	118	10	107	16	225		5	127	9	125	14	252
02:30		8	113	15	127	23	240		7	132	8	122	15	254
02:45		6	139	5	124	11	263		8	128	8	122	16	250
03:00		3	111	8	115	11	226		7	136	6	129	13	265
03:15		5	124	10	162	15	286		7	154	8	156	15	310
03:30		7	144	4	146	11	290		7	126	8	152	15	278
03:45		16	126	5	149	21	275		15	133	9	138	24	271
04:00		13	132	7	165	20	297		12	138	9	150	21	288
04:15		17	113	4	157	21	270		18	135	10	181	28	316
04:30		27	124	11	165	38	289		29	120	7	168	36	288
04:45		32	130	15	150	47	280		37	139	15	155	52	294
05:00		30	128	18	165	48	293		40	130	16	151	56	281
05:15		51	138	21	179	72	317		48	142	19	166	67	308
05:30		68	142	28	161	96	303		64	121	21	166	85	287
05:45		111	130	30	167	141	297		100	126	29	154	129	280
06:00		116	137	33	171	149	308		118	122	31	190	149	312
06:15		153	93	32	153	185	246		110	109	50	136	160	245
06:30		151	116	65	122	216	238		157	94	57	133	214	227
06:45		156	118	69	124	225	242		139	85	79	122	218	207
07:00		174	114	75	99	249	213		204	84	69	119	273	203
07:15		164	91	82	108	246	199		163	103	75	98	238	201
07:30		152	77	93	109	245	186		155	103	94	102	249	205
07:45		192	84	122	104	314	188		167	82	91	106	258	188
08:00		170	104	118	100	288	204		173	92	87	102	260	194
08:15		133	66	89	108	222	174		131	72	92	86	223	158
08:30		146	70	99	102	245	172		146	74	99	102	245	176
08:45		147	63	100	91	247	154		152	73	91	84	243	157
09:00		122	64	94	59	216	123		147	61	94	101	241	162
09:15		125	48	106	65	231	113		117	60	109	87	226	147
09:30		129	52	96	59	225	111		130	51	96	91	226	142
09:45		118	49	123	61	241	110		118	50	86	74	204	124
10:00		136	37	105	54	241	91		111	34	89	72	200	106
10:15		116	48	94	63	210	111		128	47	91	52	219	99
10:30		116	36	86	39	202	75		127	40	117	63	244	103
10:45		115	32	102	37	217	69		117	48	111	44	228	92
11:00		133	46	97	42	230	88		127	43	94	42	221	85
11:15		128	26	90	30	218	56		110	31	109	38	219	69
11:30		126	26	112	43	238	69		132	22	105	29	237	51
11:45		127	23	119	35	246	58		114	20	123	37	237	57
Total		3846	4653	2540	5251	6386	9904		3795	4685	2485	5351	6280	10036
Day Total		8499		7791		16290			8480		7836		16316	
% Total	0.0%	23.6%	28.6%	15.6%	32.2%				23.3%	28.7%	15.2%	32.8%		
Peak		07:00	05:15	09:15	05:15	07:15	05:15		07:00	03:15	10:30	05:15	07:00	05:15
Vol.		682	547	430	678	1093	1225		689	551	431	676	1018	1187
P.H.F.		0.888	0.963	0.874	0.947	0.870	0.966		0.844	0.894	0.921	0.889	0.932	0.939

Old Colony Planning Council
 70 School Street
 Brockton, MA 02301
 (508) 583-1833
 www.ocpcrpa.org

Community: Avon
 Com #_U/RFC: 18_U5
 Recorder #: Jamar #15
 Tube Layout: L6 Basic (2')

Station ID:
 Site Code: 18
 Date Start: 03-Aug-10
 Date End: 04-Aug-10
 Harrison Blvd, west of East Main St (28)

Start Time	02-Aug-10 Mon	03-Aug-10 Tue	04-Aug-10 Wed	05-Aug-10 Thu	06-Aug-10 Fri	07-Aug-10 Sat	08-Aug-10 Sun	Week Average
12:00 AM	*	142	164	*	*	*	*	153
01:00	*	90	80	*	*	*	*	85
02:00	*	67	63	*	*	*	*	65
03:00	*	58	67	*	*	*	*	62
04:00	*	126	137	*	*	*	*	132
05:00	*	357	337	*	*	*	*	347
06:00	*	775	741	*	*	*	*	758
07:00	*	1054	1018	*	*	*	*	1036
08:00	*	1002	971	*	*	*	*	986
09:00	*	913	897	*	*	*	*	905
10:00	*	870	891	*	*	*	*	880
11:00	*	932	914	*	*	*	*	923
12:00 PM	*	948	915	*	*	*	*	932
01:00	*	973	927	*	*	*	*	950
02:00	*	962	1018	*	*	*	*	990
03:00	*	1077	1124	*	*	*	*	1100
04:00	*	1136	1186	*	*	*	*	1161
05:00	*	1210	1156	*	*	*	*	1183
06:00	*	1034	991	*	*	*	*	1012
07:00	*	786	797	*	*	*	*	792
08:00	*	704	685	*	*	*	*	694
09:00	*	457	575	*	*	*	*	516
10:00	*	346	400	*	*	*	*	373
11:00	*	271	262	*	*	*	*	266
Total	0	16290	16316	0	0	0	0	16301
Percentage	0.0%	99.9%	100.1%	0.0%	0.0%	0.0%	0.0%	
AM Peak Vol.		07:00 1054	07:00 1018					07:00 1036
PM Peak Vol.		17:00 1210	16:00 1186					17:00 1183

Old Colony Planning Council
 70 School Street
 Brockton, MA 02301
 (508) 583-1833
 www.ocpcrpa.org

Community: Avon
 Com #_U/RFC: 18_U5
 Recorder #: Jamar #15
 Tube Layout: L6 Basic (2')

Station ID:
 Site Code: 18
 Date Start: 03-Aug-10
 Date End: 04-Aug-10
 Harrison Blvd, west of East Main St (28)

WB

Start Time	1 15	16 20	21 25	26 30	31 35	36 40	41 45	46 50	51 55	56 60	61 65	66 70	71 75	76 999	Total
8/3/10	1	0	1	4	11	16	14	4	1	0	0	0	0	0	52
01:00	3	2	2	5	10	11	6	1	0	0	0	0	0	0	40
02:00	1	0	0	0	6	10	6	5	0	0	1	0	0	0	29
03:00	0	0	0	0	5	8	7	10	1	0	0	0	0	0	31
04:00	0	0	0	0	13	29	13	23	9	1	0	1	0	0	89
05:00	4	0	1	12	58	89	64	21	8	3	0	0	0	0	260
06:00	21	1	21	58	136	190	110	35	2	2	0	0	0	0	576
07:00	33	2	24	83	182	251	87	17	2	1	0	0	0	0	682
08:00	26	1	23	84	167	185	96	11	3	0	0	0	0	0	596
09:00	26	0	4	46	131	171	90	22	3	1	0	0	0	0	494
10:00	23	0	7	65	137	166	73	9	2	0	1	0	0	0	483
11:00	27	2	17	61	170	157	63	14	2	1	0	0	0	0	514
12 PM	34	0	19	71	152	130	69	12	4	0	0	0	0	0	491
13:00	31	2	13	69	137	190	55	13	0	0	0	0	0	0	510
14:00	31	0	9	60	151	161	69	9	0	0	0	0	0	0	490
15:00	31	4	11	69	125	137	110	16	0	2	0	0	0	0	505
16:00	43	1	15	61	144	138	73	21	2	1	0	0	0	0	499
17:00	44	0	13	40	137	199	84	16	3	2	0	0	0	0	538
18:00	38	0	5	35	128	175	61	17	4	1	0	0	0	0	464
19:00	23	0	1	17	94	132	83	14	2	0	0	0	0	0	366
20:00	11	0	0	14	90	125	50	12	1	0	0	0	0	0	303
21:00	6	0	0	5	31	85	67	15	4	0	0	0	0	0	213
22:00	3	0	3	10	25	51	45	13	3	0	0	0	0	0	153
23:00	0	0	2	9	16	44	35	11	2	1	0	1	0	0	121
Total	460	15	191	878	2256	2850	1430	341	58	16	2	2	0	0	8499

Daily
 15th Percentile : 29 MPH
 50th Percentile : 36 MPH
 85th Percentile : 43 MPH
 95th Percentile : 45 MPH
 Mean Speed(Average) : 35 MPH
 10 MPH Pace Speed : 31-40 MPH
 Number in Pace : 5106
 Percent in Pace : 60.1%
 Number of Vehicles > 50 MPH : 78
 Percent of Vehicles > 50 MPH : 0.9%

Old Colony Planning Council
 70 School Street
 Brockton, MA 02301
 (508) 583-1833
 www.ocpcrpa.org

Community: Avon
 Com #_U/RFC: 18_U5
 Recorder #: Jamar #15
 Tube Layout: L6 Basic (2')

Station ID:
 Site Code: 18
 Date Start: 03-Aug-10
 Date End: 04-Aug-10
 Harrison Blvd, west of East Main St (28)

WB

Start Time	1 15	16 20	21 25	26 30	31 35	36 40	41 45	46 50	51 55	56 60	61 65	66 70	71 75	76 999	Total
8/4/10	3	0	0	0	7	20	14	6	3	1	0	0	0	0	54
01:00	0	0	0	1	4	17	13	3	0	0	0	0	0	0	38
02:00	0	0	0	0	2	9	11	3	1	0	0	0	0	0	26
03:00	1	0	0	0	5	7	12	10	0	1	0	0	0	0	36
04:00	0	0	0	0	17	28	27	20	4	0	0	0	0	0	96
05:00	6	0	0	15	60	76	67	22	6	0	0	0	0	0	252
06:00	23	0	8	39	126	191	107	20	7	2	1	0	0	0	524
07:00	37	5	31	102	186	220	90	14	4	0	0	0	0	0	689
08:00	29	9	32	86	162	212	56	14	2	0	0	0	0	0	602
09:00	24	6	22	69	133	165	80	10	3	0	0	0	0	0	512
10:00	27	0	5	55	161	155	72	6	2	0	0	0	0	0	483
11:00	20	0	14	75	128	156	76	14	0	0	0	0	0	0	483
12 PM	35	0	9	66	135	153	71	11	1	0	0	0	0	0	481
13:00	34	1	12	40	175	149	67	12	2	0	1	0	0	0	493
14:00	34	4	26	119	188	116	20	4	0	0	0	0	0	0	511
15:00	41	1	11	68	157	174	84	13	0	0	0	0	0	0	549
16:00	49	0	11	52	130	183	82	21	4	0	0	0	0	0	532
17:00	41	0	7	52	164	170	67	15	1	1	1	0	0	0	519
18:00	26	0	4	18	100	158	86	17	1	0	0	0	0	0	410
19:00	18	0	3	25	75	173	61	12	5	0	0	0	0	0	372
20:00	12	0	2	17	98	115	52	15	0	0	0	0	0	0	311
21:00	9	0	1	8	44	92	58	10	0	0	0	0	0	0	222
22:00	8	0	0	10	30	72	37	11	1	0	0	0	0	0	169
23:00	0	0	0	1	12	43	46	13	1	0	0	0	0	0	116
Total	477	26	198	918	2299	2854	1356	296	48	5	3	0	0	0	8480

Daily
 15th Percentile : 29 MPH
 50th Percentile : 36 MPH
 85th Percentile : 42 MPH
 95th Percentile : 45 MPH
 Mean Speed(Average) : 35 MPH
 10 MPH Pace Speed : 31-40 MPH
 Number in Pace : 5153
 Percent in Pace : 60.8%
 Number of Vehicles > 50 MPH : 56
 Percent of Vehicles > 50 MPH : 0.7%

Grand Total	937	41	389	1796	4555	5704	2786	637	106	21	5	2	0	0	16979
-------------	-----	----	-----	------	------	------	------	-----	-----	----	---	---	---	---	-------

Overall
 15th Percentile : 29 MPH
 50th Percentile : 36 MPH
 85th Percentile : 42 MPH
 95th Percentile : 45 MPH
 Mean Speed(Average) : 35 MPH
 10 MPH Pace Speed : 31-40 MPH
 Number in Pace : 10259
 Percent in Pace : 60.4%
 Number of Vehicles > 50 MPH : 134
 Percent of Vehicles > 50 MPH : 0.8%

Old Colony Planning Council
 70 School Street
 Brockton, MA 02301
 (508) 583-1833
 www.ocpcrpa.org

Community: Avon
 Com #_U/RFC: 18_U5
 Recorder #: Jamar #15
 Tube Layout: L6 Basic (2')

Station ID:
 Site Code: 18
 Date Start: 03-Aug-10
 Date End: 04-Aug-10
 Harrison Blvd, west of East Main St (28)

EB

Start Time	1 15	16 20	21 25	26 30	31 35	36 40	41 45	46 50	51 55	56 60	61 65	66 70	71 75	76 999	Total
8/3/10	2	0	0	2	6	11	43	17	8	1	0	0	0	0	90
01:00	2	0	0	2	2	12	19	8	4	0	0	1	0	0	50
02:00	0	0	0	0	0	15	10	8	5	0	0	0	0	0	38
03:00	0	0	0	0	0	7	9	10	1	0	0	0	0	0	27
04:00	0	0	0	0	2	8	7	12	6	2	0	0	0	0	37
05:00	3	0	0	0	10	16	32	23	11	1	0	0	1	0	97
06:00	14	0	0	0	12	40	83	37	12	1	0	0	0	0	199
07:00	37	0	6	9	45	94	118	57	4	1	1	0	0	0	372
08:00	27	0	0	30	64	102	118	51	13	1	0	0	0	0	406
09:00	24	0	2	11	69	122	136	45	8	2	0	0	0	0	419
10:00	20	0	0	15	58	106	133	49	5	1	0	0	0	0	387
11:00	23	0	0	14	48	139	123	64	7	0	0	0	0	0	418
12 PM	24	0	3	21	78	179	110	36	5	0	1	0	0	0	457
13:00	27	0	1	30	101	116	133	49	6	0	0	0	0	0	463
14:00	29	1	9	25	103	135	123	38	9	0	0	0	0	0	472
15:00	22	0	19	48	126	171	144	36	6	0	0	0	0	0	572
16:00	32	9	18	56	159	168	154	35	6	0	0	0	0	0	637
17:00	23	7	21	52	178	217	112	59	3	0	0	0	0	0	672
18:00	25	1	19	36	104	186	136	52	9	1	1	0	0	0	570
19:00	16	0	0	11	64	159	109	53	8	0	0	0	0	0	420
20:00	10	0	0	3	41	152	139	48	7	1	0	0	0	0	401
21:00	5	0	0	0	13	65	109	39	11	1	0	0	0	1	244
22:00	3	0	0	2	7	41	86	48	5	1	0	0	0	0	193
23:00	1	0	0	5	11	35	50	39	6	3	0	0	0	0	150
Total	369	18	98	372	1301	2296	2236	913	165	17	3	1	1	1	7791

Daily
 15th Percentile : 32 MPH
 50th Percentile : 39 MPH
 85th Percentile : 45 MPH
 95th Percentile : 49 MPH
 Mean Speed(Average) : 38 MPH
 10 MPH Pace Speed : 36-45 MPH
 Number in Pace : 4532
 Percent in Pace : 58.2%
 Number of Vehicles > 50 MPH : 188
 Percent of Vehicles > 50 MPH : 2.4%

Old Colony Planning Council
 70 School Street
 Brockton, MA 02301
 (508) 583-1833
 www.ocpcrpa.org

Community: Avon
 Com #_U/RFC: 18_U5
 Recorder #: Jamar #15
 Tube Layout: L6 Basic (2')

Station ID:
 Site Code: 18
 Date Start: 03-Aug-10
 Date End: 04-Aug-10
 Harrison Blvd, west of East Main St (28)

EB

Start Time	1 15	16 20	21 25	26 30	31 35	36 40	41 45	46 50	51 55	56 60	61 65	66 70	71 75	76 999	Total
8/4/10	0	0	0	0	1	19	42	32	11	5	0	0	0	0	110
01:00	0	0	0	0	0	8	16	12	6	0	0	0	0	0	42
02:00	0	0	0	1	1	12	14	7	2	0	0	0	0	0	37
03:00	0	0	0	0	1	4	13	5	5	2	1	0	0	0	31
04:00	0	0	0	0	1	9	11	11	9	0	0	0	0	0	41
05:00	1	0	0	0	7	16	28	23	8	2	0	0	0	0	85
06:00	14	0	0	1	5	45	69	59	19	5	0	0	0	0	217
07:00	29	0	3	3	24	92	111	52	13	2	0	0	0	0	329
08:00	17	2	1	10	51	112	117	44	12	3	0	0	0	0	369
09:00	25	0	0	4	33	121	131	59	11	1	0	0	0	0	385
10:00	25	0	0	8	75	112	122	59	4	1	2	0	0	0	408
11:00	24	0	2	20	75	138	117	46	8	0	1	0	0	0	431
12 PM	28	0	2	17	64	147	134	36	5	1	0	0	0	0	434
13:00	36	0	6	30	88	114	102	46	10	1	0	1	0	0	434
14:00	65	59	73	76	76	78	54	21	4	1	0	0	0	0	507
15:00	38	0	5	49	114	179	132	50	6	2	0	0	0	0	575
16:00	37	1	25	67	155	195	111	50	12	0	0	1	0	0	654
17:00	33	4	17	50	136	220	144	28	3	2	0	0	0	0	637
18:00	24	0	16	25	88	178	164	70	11	5	0	0	0	0	581
19:00	16	0	1	17	58	114	143	60	12	3	1	0	0	0	425
20:00	11	0	0	5	50	125	127	52	4	0	0	0	0	0	374
21:00	6	0	0	2	29	135	118	51	8	3	1	0	0	0	353
22:00	5	0	0	2	14	75	86	34	14	1	0	0	0	0	231
23:00	1	0	0	1	5	32	60	35	11	1	0	0	0	0	146
Total	435	66	151	388	1151	2280	2166	942	208	41	6	2	0	0	7836

Daily
 15th Percentile : 31 MPH
 50th Percentile : 39 MPH
 85th Percentile : 46 MPH
 95th Percentile : 50 MPH
 Mean Speed(Average) : 38 MPH
 10 MPH Pace Speed : 36-45 MPH
 Number in Pace : 4446
 Percent in Pace : 56.7%
 Number of Vehicles > 50 MPH : 257
 Percent of Vehicles > 50 MPH : 3.3%

Grand Total	804	84	249	760	2452	4576	4402	1855	373	58	9	3	1	1	15627
-------------	-----	----	-----	-----	------	------	------	------	-----	----	---	---	---	---	-------

Overall
 15th Percentile : 31 MPH
 50th Percentile : 39 MPH
 85th Percentile : 45 MPH
 95th Percentile : 50 MPH
 Mean Speed(Average) : 38 MPH
 10 MPH Pace Speed : 36-45 MPH
 Number in Pace : 8978
 Percent in Pace : 57.5%
 Number of Vehicles > 50 MPH : 445
 Percent of Vehicles > 50 MPH : 2.8%

Old Colony Planning Council
 70 School Street
 Brockton, MA 02301
 (508) 583-1833
 www.ocpcrpa.org

Community: Avon
 Com #_U/RFC: 18_U5
 Recorder #: Jamar #15
 Tube Layout: L6 Basic (2')

Station ID:
 Site Code: 18
 Date Start: 03-Aug-10
 Date End: 04-Aug-10
 Harrison Blvd, west of East Main St (28)

WB, EB

Start Time	15	16	21	26	31	36	41	46	51	56	61	66	71	76	999	Total
8/3/10	3	0	1	6	17	27	57	21	9	1	0	0	0	0	0	142
01:00	5	2	2	7	12	23	25	9	4	0	0	1	0	0	0	90
02:00	1	0	0	0	6	25	16	13	5	0	1	0	0	0	0	67
03:00	0	0	0	0	5	15	16	20	2	0	0	0	0	0	0	58
04:00	0	0	0	0	15	37	20	35	15	3	0	1	0	0	0	126
05:00	7	0	1	12	68	105	96	44	19	4	0	0	1	0	0	357
06:00	35	1	21	58	148	230	193	72	14	3	0	0	0	0	0	775
07:00	70	2	30	92	227	345	205	74	6	2	1	0	0	0	0	1054
08:00	53	1	23	114	231	287	214	62	16	1	0	0	0	0	0	1002
09:00	50	0	6	57	200	293	226	67	11	3	0	0	0	0	0	913
10:00	43	0	7	80	195	272	206	58	7	1	1	0	0	0	0	870
11:00	50	2	17	75	218	296	186	78	9	1	0	0	0	0	0	932
12 PM	58	0	22	92	230	309	179	48	9	0	1	0	0	0	0	948
13:00	58	2	14	99	238	306	188	62	6	0	0	0	0	0	0	973
14:00	60	1	18	85	254	296	192	47	9	0	0	0	0	0	0	962
15:00	53	4	30	117	251	308	254	52	6	2	0	0	0	0	0	1077
16:00	75	10	33	117	303	306	227	56	8	1	0	0	0	0	0	1136
17:00	67	7	34	92	315	416	196	75	6	2	0	0	0	0	0	1210
18:00	63	1	24	71	232	361	197	69	13	2	1	0	0	0	0	1034
19:00	39	0	1	28	158	291	192	67	10	0	0	0	0	0	0	786
20:00	21	0	0	17	131	277	189	60	8	1	0	0	0	0	0	704
21:00	11	0	0	5	44	150	176	54	15	1	0	0	0	0	1	457
22:00	6	0	3	12	32	92	131	61	8	1	0	0	0	0	0	346
23:00	1	0	2	14	27	79	85	50	8	4	0	1	0	0	0	271
Total	829	33	289	1250	3557	5146	3666	1254	223	33	5	3	1	1	1	16290

Daily
 15th Percentile : 31 MPH
 50th Percentile : 38 MPH
 85th Percentile : 44 MPH
 95th Percentile : 48 MPH
 Mean Speed(Average) : 36 MPH
 10 MPH Pace Speed : 36-45 MPH
 Number in Pace : 8812
 Percent in Pace : 54.1%
 Number of Vehicles > 50 MPH : 266
 Percent of Vehicles > 50 MPH : 1.6%

Old Colony Planning Council
 70 School Street
 Brockton, MA 02301
 (508) 583-1833
 www.ocpcrpa.org

Community: Avon
 Com #_U/RFC: 18_U5
 Recorder #: Jamar #15
 Tube Layout: L6 Basic (2')

Station ID:
 Site Code: 18
 Date Start: 03-Aug-10
 Date End: 04-Aug-10
 Harrison Blvd, west of East Main St (28)

WB, EB

Start Time	15	20	25	30	35	40	45	50	55	60	65	70	75	999	Total
8/4/10	3	0	0	0	8	39	56	38	14	6	0	0	0	0	164
01:00	0	0	0	1	4	25	29	15	6	0	0	0	0	0	80
02:00	0	0	0	1	3	21	25	10	3	0	0	0	0	0	63
03:00	1	0	0	0	6	11	25	15	5	3	1	0	0	0	67
04:00	0	0	0	0	18	37	38	31	13	0	0	0	0	0	137
05:00	7	0	0	15	67	92	95	45	14	2	0	0	0	0	337
06:00	37	0	8	40	131	236	176	79	26	7	1	0	0	0	741
07:00	66	5	34	105	210	312	201	66	17	2	0	0	0	0	1018
08:00	46	11	33	96	213	324	173	58	14	3	0	0	0	0	971
09:00	49	6	22	73	166	286	211	69	14	1	0	0	0	0	897
10:00	52	0	5	63	236	267	194	65	6	1	2	0	0	0	891
11:00	44	0	16	95	203	294	193	60	8	0	1	0	0	0	914
12 PM	63	0	11	83	199	300	205	47	6	1	0	0	0	0	915
13:00	70	1	18	70	263	263	169	58	12	1	1	1	0	0	927
14:00	99	63	99	195	264	194	74	25	4	1	0	0	0	0	1018
15:00	79	1	16	117	271	353	216	63	6	2	0	0	0	0	1124
16:00	86	1	36	119	285	378	193	71	16	0	0	1	0	0	1186
17:00	74	4	24	102	300	390	211	43	4	3	1	0	0	0	1156
18:00	50	0	20	43	188	336	250	87	12	5	0	0	0	0	991
19:00	34	0	4	42	133	287	204	72	17	3	1	0	0	0	797
20:00	23	0	2	22	148	240	179	67	4	0	0	0	0	0	685
21:00	15	0	1	10	73	227	176	61	8	3	1	0	0	0	575
22:00	13	0	0	12	44	147	123	45	15	1	0	0	0	0	400
23:00	1	0	0	2	17	75	106	48	12	1	0	0	0	0	262
Total	912	92	349	1306	3450	5134	3522	1238	256	46	9	2	0	0	16316

Daily
 15th Percentile : 30 MPH
 50th Percentile : 37 MPH
 85th Percentile : 44 MPH
 95th Percentile : 48 MPH
 Mean Speed(Average) : 36 MPH
 10 MPH Pace Speed : 36-45 MPH
 Number in Pace : 8656
 Percent in Pace : 53.1%
 Number of Vehicles > 50 MPH : 313
 Percent of Vehicles > 50 MPH : 1.9%

Grand Total	1741	125	638	2556	7007	10280	7188	2492	479	79	14	5	1	1	32606
-------------	------	-----	-----	------	------	-------	------	------	-----	----	----	---	---	---	-------

Overall
 15th Percentile : 30 MPH
 50th Percentile : 38 MPH
 85th Percentile : 44 MPH
 95th Percentile : 48 MPH
 Mean Speed(Average) : 36 MPH
 10 MPH Pace Speed : 36-45 MPH
 Number in Pace : 17468
 Percent in Pace : 53.6%
 Number of Vehicles > 50 MPH : 579
 Percent of Vehicles > 50 MPH : 1.8%

Old Colony Planning Council
 70 School Street
 Brockton, MA 02301
 (508) 583-1833
 www.ocpcrpa.org

Community: Avon
 Com #_U/RFC: 18_U5
 Recorder #: Jamar #15
 Tube Layout: L6 Basic (2')

Station ID:
 Site Code: 18
 Date Start: 03-Aug-10
 Date End: 04-Aug-10
 Harrison Blvd, west of East Main St (28)

WB

Start Time	Bikes	Cars & Trailers	2 Axle Long	Buses	2 Axle 6 Tire	3 Axle Single	4 Axle Single	<5 Axl Double	5 Axle Double	>6 Axl Double	<6 Axl Multi	6 Axle Multi	>6 Axl Multi	Total	Truck Total
8/3/10	0	41	10	0	1	0	0	0	0	0	0	0	0	52	1
01:00	1	30	3	0	2	2	0	0	2	0	0	0	0	40	6
02:00	0	18	8	1	0	0	0	1	1	0	0	0	0	29	2
03:00	0	20	7	0	2	0	0	0	2	0	0	0	0	31	4
04:00	1	58	17	3	1	1	0	1	7	0	0	0	0	89	10
05:00	3	149	67	14	12	8	0	1	4	0	0	0	0	258	25
06:00	3	365	142	11	22	14	0	7	9	1	0	0	0	574	53
07:00	3	471	133	15	35	7	1	10	5	0	0	0	0	680	58
08:00	3	397	121	16	30	8	1	3	15	0	0	0	0	594	57
09:00	0	321	99	18	28	6	0	6	12	0	0	0	1	491	53
10:00	2	321	90	12	30	5	0	8	11	0	0	0	0	479	54
11:00	1	322	117	12	26	11	1	7	15	0	0	0	0	512	60
12 PM	1	334	99	16	18	6	0	3	10	0	0	0	1	488	38
13:00	1	340	101	12	28	10	0	7	7	1	0	0	0	507	53
14:00	1	321	104	14	25	9	1	6	7	0	0	0	0	488	48
15:00	0	344	109	12	19	2	0	6	10	0	0	0	0	502	37
16:00	5	361	94	6	19	3	1	3	3	1	0	0	0	496	30
17:00	1	401	104	4	12	2	0	6	5	0	0	0	0	535	25
18:00	1	361	84	1	9	1	0	2	1	0	0	0	0	460	13
19:00	0	283	69	1	9	1	0	2	0	0	0	0	0	365	12
20:00	1	231	65	0	2	0	0	1	0	0	0	0	0	300	3
21:00	0	162	43	0	5	2	0	0	0	0	0	0	0	212	7
22:00	0	123	25	1	3	0	0	0	1	0	0	0	0	153	4
23:00	0	92	23	1	4	0	0	0	1	0	0	0	0	121	5
Total	28	5866	1734	170	342	98	5	80	128	3	0	0	2	8456	658
Percent	0.3%	69.4%	20.5%	2.0%	4.0%	1.2%	0.1%	0.9%	1.5%	0.0%	0.0%	0.0%	0.0%		
AM Peak	05:00	07:00	06:00	09:00	07:00	06:00	07:00	07:00	08:00	06:00			09:00	07:00	11:00
Vol.	3	471	142	18	35	14	1	10	15	1			1	680	60
PM Peak	16:00	17:00	15:00	12:00	13:00	13:00	14:00	13:00	12:00	13:00			12:00	17:00	13:00
Vol.	5	401	109	16	28	10	1	7	10	1			1	535	53

Old Colony Planning Council
 70 School Street
 Brockton, MA 02301
 (508) 583-1833
 www.ocpcrpa.org

Community: Avon
 Com #_U/RFC: 18_U5
 Recorder #: Jamar #15
 Tube Layout: L6 Basic (2')

Station ID:
 Site Code: 18
 Date Start: 03-Aug-10
 Date End: 04-Aug-10
 Harrison Blvd, west of East Main St (28)

WB

Start Time	Bikes	Cars & Trailers	2 Axle Long	Buses	2 Axle 6 Tire	3 Axle Single	4 Axle Single	<5 Axl Double	5 Axle Double	>6 Axl Double	<6 Axl Multi	6 Axle Multi	>6 Axl Multi	Total	Truck Total
8/4/10	0	39	11	0	2	0	0	0	1	0	0	0	0	53	3
01:00	0	30	6	0	1	1	0	0	0	0	0	0	0	38	2
02:00	0	19	5	0	1	1	0	0	0	0	0	0	0	26	2
03:00	2	24	6	0	2	1	0	1	0	0	0	0	0	36	4
04:00	0	67	14	2	2	4	0	3	4	0	0	0	0	96	13
05:00	2	152	56	11	11	6	0	3	8	0	0	0	0	249	28
06:00	2	320	142	12	29	8	0	5	3	1	0	0	0	522	46
07:00	3	478	133	15	32	3	1	11	9	1	0	0	0	686	57
08:00	3	415	121	17	25	6	0	4	7	0	0	0	1	599	43
09:00	3	344	103	16	21	9	0	4	10	0	0	0	1	511	45
10:00	1	310	106	6	29	8	1	5	15	0	0	0	0	481	58
11:00	2	325	105	8	21	2	0	10	8	1	0	1	0	483	43
12 PM	0	319	105	8	17	10	0	4	15	0	0	0	0	478	46
13:00	0	338	110	10	18	5	0	3	6	0	0	0	0	490	32
14:00	2	319	127	15	22	4	1	8	11	1	0	0	0	510	47
15:00	1	379	124	11	14	1	0	6	9	0	0	0	0	545	30
16:00	2	388	99	7	23	3	0	3	3	0	1	0	0	529	33
17:00	3	384	94	3	17	2	0	7	3	2	0	0	0	515	31
18:00	1	317	75	1	12	2	0	0	1	0	0	0	0	409	15
19:00	0	305	57	0	4	0	0	3	2	0	0	0	0	371	9
20:00	0	237	64	1	7	1	0	1	0	0	0	0	0	311	9
21:00	1	171	42	0	5	0	0	0	1	0	0	0	0	220	6
22:00	0	126	36	2	2	0	0	2	0	0	0	0	0	168	4
23:00	0	93	19	0	3	0	0	0	1	0	0	0	0	116	4
Total	28	5899	1760	145	320	77	3	83	117	6	1	1	2	8442	610
Percent	0.3%	69.9%	20.8%	1.7%	3.8%	0.9%	0.0%	1.0%	1.4%	0.1%	0.0%	0.0%	0.0%		
AM Peak	07:00	07:00	06:00	08:00	07:00	09:00	07:00	07:00	10:00	06:00		11:00	08:00	07:00	10:00
Vol.	3	478	142	17	32	9	1	11	15	1		1	1	686	58
PM Peak	17:00	16:00	14:00	14:00	16:00	12:00	14:00	14:00	12:00	17:00	16:00			15:00	14:00
Vol.	3	388	127	15	23	10	1	8	15	2	1			545	47
Grand Total	56	11765	3494	315	662	175	8	163	245	9	1	1	4	16898	1268
Percent		69.6%	20.7%	1.9%	3.9%	1.0%	0.0%	1.0%	1.4%	0.1%	0.0%	0.0%	0.0%		7.5%

Old Colony Planning Council
 70 School Street
 Brockton, MA 02301
 (508) 583-1833
 www.ocpcrpa.org

Community: Avon
 Com #_U/RFC: 18_U5
 Recorder #: Jamar #15
 Tube Layout: L6 Basic (2')

Station ID:
 Site Code: 18
 Date Start: 03-Aug-10
 Date End: 04-Aug-10
 Harrison Blvd, west of East Main St (28)

EB

Start Time	Bikes	Cars & Trailers	2 Axle Long	Buses	2 Axle 6 Tire	3 Axle Single	4 Axle Single	<5 Axl Double	5 Axle Double	>6 Axl Double	<6 Axl Multi	6 Axle Multi	>6 Axl Multi	Total	Truck Total
8/3/10	0	75	11	0	2	0	0	0	2	0	0	0	0	90	4
01:00	1	41	6	0	2	0	0	0	0	0	0	0	0	50	2
02:00	0	29	6	0	2	0	0	0	1	0	0	0	0	38	3
03:00	0	22	2	0	0	0	0	0	3	0	0	0	0	27	3
04:00	0	22	10	0	0	2	0	1	2	0	0	0	0	37	5
05:00	0	54	27	4	8	2	0	0	1	0	0	0	0	96	11
06:00	1	132	41	4	7	3	0	3	6	1	0	0	0	198	20
07:00	2	249	64	2	18	7	3	2	20	0	1	0	1	369	52
08:00	3	288	58	10	16	6	1	4	14	2	0	0	0	402	43
09:00	3	268	80	10	18	13	1	13	9	1	0	0	0	416	55
10:00	1	256	64	14	19	7	1	5	18	0	0	0	0	385	50
11:00	5	267	78	4	26	9	0	10	13	1	1	0	2	416	62
12 PM	4	306	77	11	24	8	1	10	12	2	0	0	1	456	58
13:00	2	308	88	6	20	14	2	9	11	0	0	0	0	460	56
14:00	5	314	76	9	23	19	1	10	10	2	0	1	0	470	66
15:00	2	387	114	6	20	7	0	12	14	4	1	0	3	570	61
16:00	7	448	109	8	14	9	0	23	9	4	1	0	1	633	61
17:00	5	530	95	5	19	3	0	8	3	1	0	0	1	670	35
18:00	6	450	85	3	6	1	0	12	2	3	0	0	0	568	24
19:00	2	343	60	2	3	0	0	7	0	1	0	0	0	418	11
20:00	3	331	56	1	4	1	0	2	2	0	0	0	0	400	9
21:00	2	211	24	0	3	0	0	0	1	1	0	0	0	242	5
22:00	2	166	22	1	0	0	0	0	1	0	0	0	0	192	1
23:00	1	125	18	0	3	0	0	2	1	0	0	0	0	150	6
Total	57	5622	1271	100	257	111	10	133	155	23	4	1	9	7753	703
Percent	0.7%	72.5%	16.4%	1.3%	3.3%	1.4%	0.1%	1.7%	2.0%	0.3%	0.1%	0.0%	0.1%		
AM Peak	11:00	08:00	09:00	10:00	11:00	09:00	07:00	09:00	07:00	08:00	07:00		11:00	09:00	11:00
Vol.	5	288	80	14	26	13	3	13	20	2	1		2	416	62
PM Peak	16:00	17:00	15:00	12:00	12:00	14:00	13:00	16:00	15:00	15:00	15:00	14:00	15:00	17:00	14:00
Vol.	7	530	114	11	24	19	2	23	14	4	1	1	3	670	66

Old Colony Planning Council
 70 School Street
 Brockton, MA 02301
 (508) 583-1833
 www.ocpcrpa.org

Community: Avon
 Com #_U/RFC: 18_U5
 Recorder #: Jamar #15
 Tube Layout: L6 Basic (2')

Station ID:
 Site Code: 18
 Date Start: 03-Aug-10
 Date End: 04-Aug-10
 Harrison Blvd, west of East Main St (28)

EB

Start Time	Bikes	Cars & Trailers	2 Axle Long	Buses	2 Axle 6 Tire	3 Axle Single	4 Axle Single	<5 Axl Double	5 Axle Double	>6 Axl Double	<6 Axl Multi	6 Axle Multi	>6 Axl Multi	Total	Truck Total
8/4/10	1	95	12	0	2	0	0	0	0	0	0	0	0	110	2
01:00	0	34	5	0	2	0	0	0	1	0	0	0	0	42	3
02:00	0	27	4	0	2	0	0	0	4	0	0	0	0	37	6
03:00	0	19	8	0	0	0	0	1	3	0	0	0	0	31	4
04:00	0	25	11	0	1	0	0	0	4	0	0	0	0	41	5
05:00	1	54	15	2	8	0	0	0	5	0	0	0	0	85	13
06:00	2	147	46	6	6	3	0	1	4	1	0	0	0	216	15
07:00	3	220	65	7	13	8	0	4	5	2	0	0	0	327	32
08:00	1	260	51	7	17	9	0	8	10	3	0	0	1	367	48
09:00	3	263	75	5	22	1	0	6	7	0	0	0	1	383	37
10:00	2	283	71	6	20	5	0	8	10	1	0	0	0	406	44
11:00	1	297	81	6	12	8	0	7	15	1	0	0	1	429	44
12 PM	3	288	89	9	12	15	0	5	10	0	0	0	0	431	42
13:00	3	277	82	6	25	10	0	13	13	2	0	0	0	431	63
14:00	6	334	84	8	26	13	0	19	12	1	1	1	0	505	73
15:00	3	409	94	5	22	12	0	13	12	0	0	0	1	571	60
16:00	3	462	121	8	21	9	0	12	11	2	0	0	2	651	57
17:00	0	514	81	3	12	4	0	12	5	4	0	0	0	635	37
18:00	3	468	82	2	13	1	0	5	2	3	1	0	0	580	25
19:00	3	354	46	3	5	3	0	3	5	0	0	1	0	423	17
20:00	1	305	60	1	2	1	0	2	2	0	0	0	0	374	7
21:00	1	292	53	0	2	0	0	3	2	0	0	0	0	353	7
22:00	0	193	29	2	4	0	0	0	1	0	0	0	0	229	5
23:00	1	116	26	0	0	1	0	0	2	0	0	0	0	146	3
Total	41	5736	1291	86	249	103	0	122	145	20	2	2	6	7803	649
Percent	0.5%	73.5%	16.5%	1.1%	3.2%	1.3%	0.0%	1.6%	1.9%	0.3%	0.0%	0.0%	0.1%		
AM Peak	07:00	11:00	11:00	07:00	09:00	08:00		08:00	11:00	08:00			08:00	11:00	08:00
Vol.	3	297	81	7	22	9		8	15	3			1	429	48
PM Peak	14:00	17:00	16:00	12:00	14:00	12:00		14:00	13:00	17:00	14:00	14:00	16:00	16:00	14:00
Vol.	6	514	121	9	26	15		19	13	4	1	1	2	651	73
Grand Total	98	11358	2562	186	506	214	10	255	300	43	6	3	15	15556	1352
Percent		73.0%	16.5%	1.2%	3.3%	1.4%	0.1%	1.6%	1.9%	0.3%	0.0%	0.0%	0.1%		8.7%

Old Colony Planning Council
 70 School Street
 Brockton, MA 02301
 (508) 583-1833
 www.ocpcrpa.org

Community: Avon
 Com #_U/RFC: 18_U5
 Recorder #: Jamar #15
 Tube Layout: L6 Basic (2')

Station ID:
 Site Code: 18
 Date Start: 03-Aug-10
 Date End: 04-Aug-10
 Harrison Blvd, west of East Main St (28)

WB, EB

Start Time	Bikes	Cars & Trailers	2 Axle Long	Buses	2 Axle 6 Tire	3 Axle Single	4 Axle Single	<5 Axl Double	5 Axle Double	>6 Axl Double	<6 Axl Multi	6 Axle Multi	>6 Axl Multi	Total	Truck Total
8/3/10	0	116	21	0	3	0	0	0	2	0	0	0	0	142	5
01:00	2	71	9	0	4	2	0	0	2	0	0	0	0	90	8
02:00	0	47	14	1	2	0	0	1	2	0	0	0	0	67	5
03:00	0	42	9	0	2	0	0	0	5	0	0	0	0	58	7
04:00	1	80	27	3	1	3	0	2	9	0	0	0	0	126	15
05:00	3	203	94	18	20	10	0	1	5	0	0	0	0	354	36
06:00	4	497	183	15	29	17	0	10	15	2	0	0	0	772	73
07:00	5	720	197	17	53	14	4	12	25	0	1	0	1	1049	110
08:00	6	685	179	26	46	14	2	7	29	2	0	0	0	996	100
09:00	3	589	179	28	46	19	1	19	21	1	0	0	1	907	108
10:00	3	577	154	26	49	12	1	13	29	0	0	0	0	864	104
11:00	6	589	195	16	52	20	1	17	28	1	1	0	2	928	122
12 PM	5	640	176	27	42	14	1	13	22	2	0	0	2	944	96
13:00	3	648	189	18	48	24	2	16	18	1	0	0	0	967	109
14:00	6	635	180	23	48	28	2	16	17	2	0	1	0	958	114
15:00	2	731	223	18	39	9	0	18	24	4	1	0	3	1072	98
16:00	12	809	203	14	33	12	1	26	12	5	1	0	1	1129	91
17:00	6	931	199	9	31	5	0	14	8	1	0	0	1	1205	60
18:00	7	811	169	4	15	2	0	14	3	3	0	0	0	1028	37
19:00	2	626	129	3	12	1	0	9	0	1	0	0	0	783	23
20:00	4	562	121	1	6	1	0	3	2	0	0	0	0	700	12
21:00	2	373	67	0	8	2	0	0	1	1	0	0	0	454	12
22:00	2	289	47	2	3	0	0	0	2	0	0	0	0	345	5
23:00	1	217	41	1	7	0	0	2	2	0	0	0	0	271	11
Total	85	11488	3005	270	599	209	15	213	283	26	4	1	11	16209	1361
Percent	0.5%	70.9%	18.5%	1.7%	3.7%	1.3%	0.1%	1.3%	1.7%	0.2%	0.0%	0.0%	0.1%		
AM Peak	08:00	07:00	07:00	09:00	07:00	11:00	07:00	09:00	08:00	06:00	07:00		11:00	07:00	11:00
Vol.	6	720	197	28	53	20	4	19	29	2	1		2	1049	122
PM Peak	16:00	17:00	15:00	12:00	13:00	14:00	13:00	16:00	15:00	16:00	15:00	14:00	15:00	17:00	14:00
Vol.	12	931	223	27	48	28	2	26	24	5	1	1	3	1205	114

Old Colony Planning Council
 70 School Street
 Brockton, MA 02301
 (508) 583-1833
 www.ocpcrpa.org

Community: Avon
 Com #_U/RFC: 18_U5
 Recorder #: Jamar #15
 Tube Layout: L6 Basic (2')

Station ID:
 Site Code: 18
 Date Start: 03-Aug-10
 Date End: 04-Aug-10
 Harrison Blvd, west of East Main St (28)

WB, EB

Start Time	Bikes	Cars & Trailers	2 Axle Long	Buses	2 Axle 6 Tire	3 Axle Single	4 Axle Single	<5 Axl Double	5 Axle Double	>6 Axl Double	<6 Axl Multi	6 Axle Multi	>6 Axl Multi	Total	Truck Total
8/4/10	1	134	23	0	4	0	0	0	1	0	0	0	0	163	5
01:00	0	64	11	0	3	1	0	0	1	0	0	0	0	80	5
02:00	0	46	9	0	3	1	0	0	4	0	0	0	0	63	8
03:00	2	43	14	0	2	1	0	2	3	0	0	0	0	67	8
04:00	0	92	25	2	3	4	0	3	8	0	0	0	0	137	18
05:00	3	206	71	13	19	6	0	3	13	0	0	0	0	334	41
06:00	4	467	188	18	35	11	0	6	7	2	0	0	0	738	61
07:00	6	698	198	22	45	11	1	15	14	3	0	0	0	1013	89
08:00	4	675	172	24	42	15	0	12	17	3	0	0	2	966	91
09:00	6	607	178	21	43	10	0	10	17	0	0	0	2	894	82
10:00	3	593	177	12	49	13	1	13	25	1	0	0	0	887	102
11:00	3	622	186	14	33	10	0	17	23	2	0	1	1	912	87
12 PM	3	607	194	17	29	25	0	9	25	0	0	0	0	909	88
13:00	3	615	192	16	43	15	0	16	19	2	0	0	0	921	95
14:00	8	653	211	23	48	17	1	27	23	2	1	1	0	1015	120
15:00	4	788	218	16	36	13	0	19	21	0	0	0	1	1116	90
16:00	5	850	220	15	44	12	0	15	14	2	1	0	2	1180	90
17:00	3	898	175	6	29	6	0	19	8	6	0	0	0	1150	68
18:00	4	785	157	3	25	3	0	5	3	3	1	0	0	989	40
19:00	3	659	103	3	9	3	0	6	7	0	0	1	0	794	26
20:00	1	542	124	2	9	2	0	3	2	0	0	0	0	685	16
21:00	2	463	95	0	7	0	0	3	3	0	0	0	0	573	13
22:00	0	319	65	4	6	0	0	2	1	0	0	0	0	397	9
23:00	1	209	45	0	3	1	0	0	3	0	0	0	0	262	7
Total	69	11635	3051	231	569	180	3	205	262	26	3	3	8	16245	1259
Percent	0.4%	71.6%	18.8%	1.4%	3.5%	1.1%	0.0%	1.3%	1.6%	0.2%	0.0%	0.0%	0.0%		
AM Peak	07:00	07:00	07:00	08:00	10:00	08:00	07:00	11:00	10:00	07:00		11:00	08:00	07:00	10:00
Vol.	6	698	198	24	49	15	1	17	25	3		1	2	1013	102
PM Peak	14:00	17:00	16:00	14:00	14:00	12:00	14:00	14:00	12:00	17:00	14:00	14:00	16:00	16:00	14:00
Vol.	8	898	220	23	48	25	1	27	25	6	1	1	2	1180	120
Grand Total	154	23123	6056	501	1168	389	18	418	545	52	7	4	19	32454	2620
Percent		71.2%	18.7%	1.5%	3.6%	1.2%	0.1%	1.3%	1.7%	0.2%	0.0%	0.0%	0.1%		8.1%

Old Colony Planning Council
70 School Street
Brockton, MA 02301
(508) 583-1833
www.ocpcrpa.org

Community: Avon
 Com#_UR/FC: 18_U5
 Recorder #: Jamar #11
 Layout: L6 Basic (2')

Station ID:
 Site Code: 18
 Date Start: 20-Sep-11
 Date End: 21-Sep-11
 East Spring St, at Holbrook T/L

Start Time	19-Sep-11		Tue		Wed		Thu		Fri		Sat		Sun		Week Average	
	EB	WB	EB	WB	EB	WB	EB	WB	EB	WB	EB	WB	EB	WB	EB	WB
12:00 AM	*	*	35	26	30	17	*	*	*	*	*	*	*	*	32	22
01:00	*	*	19	10	10	16	*	*	*	*	*	*	*	*	14	13
02:00	*	*	17	7	10	9	*	*	*	*	*	*	*	*	14	8
03:00	*	*	13	6	14	11	*	*	*	*	*	*	*	*	14	8
04:00	*	*	21	48	24	46	*	*	*	*	*	*	*	*	22	47
05:00	*	*	69	139	60	125	*	*	*	*	*	*	*	*	64	132
06:00	*	*	145	260	132	269	*	*	*	*	*	*	*	*	138	264
07:00	*	*	240	318	209	362	*	*	*	*	*	*	*	*	224	340
08:00	*	*	231	308	251	320	*	*	*	*	*	*	*	*	241	314
09:00	*	*	196	242	191	211	*	*	*	*	*	*	*	*	194	226
10:00	*	*	198	192	207	203	*	*	*	*	*	*	*	*	202	198
11:00	*	*	211	197	205	198	*	*	*	*	*	*	*	*	208	198
12:00 PM	*	*	254	211	236	228	*	*	*	*	*	*	*	*	245	220
01:00	*	*	232	200	247	220	*	*	*	*	*	*	*	*	240	210
02:00	*	*	273	222	288	232	*	*	*	*	*	*	*	*	280	227
03:00	*	*	391	241	396	264	*	*	*	*	*	*	*	*	394	252
04:00	*	*	455	232	478	234	*	*	*	*	*	*	*	*	466	233
05:00	*	*	447	257	463	246	*	*	*	*	*	*	*	*	455	252
06:00	*	*	330	177	354	206	*	*	*	*	*	*	*	*	342	192
07:00	*	*	219	131	213	171	*	*	*	*	*	*	*	*	216	151
08:00	*	*	137	100	157	106	*	*	*	*	*	*	*	*	147	103
09:00	*	*	88	55	104	77	*	*	*	*	*	*	*	*	96	66
10:00	*	*	72	58	77	50	*	*	*	*	*	*	*	*	74	54
11:00	*	*	60	41	46	35	*	*	*	*	*	*	*	*	53	38
Total	0	0	4353	3678	4402	3856	0	0	0	0	0	0	0	0	4375	3768
Day	0	0	8031		8258		0	0	0	0	0	0	0	0	8143	
AM Peak			07:00	07:00	08:00	07:00									08:00	07:00
Vol.			240	318	251	362									241	340
PM Peak			16:00	17:00	16:00	15:00									16:00	15:00
Vol.			455	257	478	264									466	252
Comb. Total	0	0	8031		8258		0	0	0	0	0	0	0	0	8143	

Old Colony Planning Council
70 School Street
Brockton, MA 02301
(508) 583-1833
www.ocpcrpa.org

Community: Avon
 Com#_UR/FC: 18_U5
 Recorder #: Jamar #11
 Layout: L6 Basic (2')

Station ID:
 Site Code: 18
 Date Start: 20-Sep-11
 Date End: 21-Sep-11
 East Spring St, at Holbrook T/L

Start Time	20-Sep-11 Tue		EB		WB		Combined		21-Sep- Wed		EB		WB		Combined	
	A.M.	P.M.	A.M.	P.M.	A.M.	P.M.	A.M.	P.M.	A.M.	P.M.	A.M.	P.M.	A.M.	P.M.	A.M.	P.M.
12:00	11	75	7	48	18	123	8	63	3	47	11	110				
12:15	9	49	9	61	18	110	6	42	6	59	12	101				
12:30	8	63	7	56	15	119	5	57	3	64	8	121				
12:45	7	67	3	46	10	113	11	74	5	58	16	132				
01:00	6	53	2	56	8	109	1	64	8	52	9	116				
01:15	7	57	1	44	8	101	3	54	2	53	5	107				
01:30	4	56	5	52	9	108	4	58	4	53	8	111				
01:45	2	66	2	48	4	114	2	71	2	62	4	133				
02:00	4	61	2	58	6	119	2	55	0	52	2	107				
02:15	5	64	1	58	6	122	5	86	2	56	7	142				
02:30	5	75	3	56	8	131	3	67	4	62	7	129				
02:45	3	73	1	50	4	123	0	80	3	62	3	142				
03:00	4	82	1	56	5	138	2	76	4	46	6	122				
03:15	2	83	1	62	3	145	2	105	1	68	3	173				
03:30	1	118	0	66	1	184	4	102	4	74	8	176				
03:45	6	108	4	57	10	165	6	113	2	76	8	189				
04:00	6	118	6	63	12	181	6	116	7	69	13	185				
04:15	6	104	13	64	19	168	4	97	12	56	16	153				
04:30	3	113	14	52	17	165	6	141	15	51	21	192				
04:45	6	120	15	53	21	173	8	124	12	58	20	182				
05:00	16	127	23	72	39	199	15	111	19	59	34	170				
05:15	15	107	24	68	39	175	14	134	24	77	38	211				
05:30	21	99	43	59	64	158	13	122	43	61	56	183				
05:45	17	114	49	58	66	172	18	96	39	49	57	145				
06:00	26	75	49	39	75	114	29	102	50	49	79	151				
06:15	39	91	62	46	101	137	34	95	57	59	91	154				
06:30	37	100	54	40	91	140	36	96	65	55	101	151				
06:45	43	64	95	52	138	116	33	61	97	43	130	104				
07:00	53	63	73	26	126	89	40	48	81	42	121	90				
07:15	51	56	70	35	121	91	47	63	75	52	122	115				
07:30	66	54	88	37	154	91	52	54	108	33	160	87				
07:45	70	46	87	33	157	79	70	48	98	44	168	92				
08:00	61	32	77	32	138	64	78	47	75	37	153	84				
08:15	60	33	91	25	151	58	56	44	95	29	151	73				
08:30	57	36	63	17	120	53	73	41	78	18	151	59				
08:45	53	36	77	26	130	62	44	25	72	22	116	47				
09:00	46	25	66	18	112	43	50	30	60	18	110	48				
09:15	44	18	67	14	111	32	48	27	55	23	103	50				
09:30	50	15	52	16	102	31	54	25	54	19	108	44				
09:45	56	30	57	7	113	37	39	22	42	17	81	39				
10:00	54	26	47	19	101	45	54	28	59	18	113	46				
10:15	53	20	48	15	101	35	49	24	51	11	100	35				
10:30	44	11	48	13	92	24	54	11	48	13	102	24				
10:45	47	15	49	11	96	26	50	14	45	8	95	22				
11:00	51	14	39	15	90	29	44	17	47	8	91	25				
11:15	48	18	56	14	104	32	46	11	50	13	96	24				
11:30	61	12	64	9	125	21	52	8	46	9	98	17				
11:45	51	16	38	3	89	19	63	10	55	5	118	15				
Total	1395	2958	1753	1925	3148	4883	1343	3059	1787	2069	3130	5128				
Day Total	4353		3678		8031		4402		3856		8258					
% Total	17.4%	36.8%	21.8%	24.0%			16.3%	37.0%	21.6%	25.1%						
Peak	07:30	04:30	07:30	05:00	07:30	04:30	07:45	04:30	07:30	03:15	07:30	04:30				
Vol.	257	467	343	257	600	712	277	510	376	287	632	755				
P.H.F.	0.918	0.919	0.942	0.892	0.955	0.894	0.888	0.904	0.870	0.944	0.940	0.895				

Old Colony Planning Council
70 School Street
Brockton, MA 02301
(508) 583-1833
www.ocpcrpa.org

Community: Avon
 Com#_UR/FC: 18_U5
 Recorder #: Jamar #11
 Layout: L6 Basic (2')

Station ID:
 Site Code: 18
 Date Start: 20-Sep-11
 Date End: 21-Sep-11
 East Spring St, at Holbrook T/L

Start Time	19-Sep-11 Mon	20-Sep-11 Tue	21-Sep-11 Wed	22-Sep-11 Thu	23-Sep-11 Fri	24-Sep-11 Sat	25-Sep-11 Sun	Week Average
12:00 AM	*	61	47	*	*	*	*	54
01:00	*	29	26	*	*	*	*	28
02:00	*	24	19	*	*	*	*	22
03:00	*	19	25	*	*	*	*	22
04:00	*	69	70	*	*	*	*	70
05:00	*	208	185	*	*	*	*	196
06:00	*	405	401	*	*	*	*	403
07:00	*	558	571	*	*	*	*	564
08:00	*	539	571	*	*	*	*	555
09:00	*	438	402	*	*	*	*	420
10:00	*	390	410	*	*	*	*	400
11:00	*	408	403	*	*	*	*	406
12:00 PM	*	465	464	*	*	*	*	464
01:00	*	432	467	*	*	*	*	450
02:00	*	495	520	*	*	*	*	508
03:00	*	632	660	*	*	*	*	646
04:00	*	687	712	*	*	*	*	700
05:00	*	704	709	*	*	*	*	706
06:00	*	507	560	*	*	*	*	534
07:00	*	350	384	*	*	*	*	367
08:00	*	237	263	*	*	*	*	250
09:00	*	143	181	*	*	*	*	162
10:00	*	130	127	*	*	*	*	128
11:00	*	101	81	*	*	*	*	91
Total	0	8031	8258	0	0	0	0	8146
Percentage	0.0%	98.6%	101.4%	0.0%	0.0%	0.0%	0.0%	
AM Peak		07:00	07:00					07:00
Vol.		558	571					564
PM Peak		17:00	16:00					17:00
Vol.		704	712					706

Old Colony Planning Council
70 School Street
Brockton, MA 02301
(508) 583-1833
www.ocpcrpa.org

Community: Avon
 Com#_UR/FC: 18_U5
 Recorder #: Jamar #11
 Layout: L6 Basic (2')

Station ID:
 Site Code: 18
 Date Start: 20-Sep-11
 Date End: 21-Sep-11
 East Spring St, at Holbrook T/L

EB

Start Time	1	16	21	26	31	36	41	46	51	56	61	66	71	76	Total
	15	20	25	30	35	40	45	50	55	60	65	70	75	999	
09/20/1															
1	0	0	1	9	13	8	3	1	0	0	0	0	0	0	35
01:00	0	0	0	2	13	4	0	0	0	0	0	0	0	0	19
02:00	0	0	0	2	11	3	1	0	0	0	0	0	0	0	17
03:00	0	0	0	4	6	2	0	0	1	0	0	0	0	0	13
04:00	0	0	0	2	8	8	3	0	0	0	0	0	0	0	21
05:00	2	0	0	8	34	19	6	0	0	0	0	0	0	0	69
06:00	5	0	3	28	63	35	10	0	0	1	0	0	0	0	145
07:00	5	2	10	59	129	33	1	1	0	0	0	0	0	0	240
08:00	12	1	12	66	104	29	7	0	0	0	0	0	0	0	231
09:00	3	2	11	46	102	25	7	0	0	0	0	0	0	0	196
10:00	2	0	13	57	94	29	3	0	0	0	0	0	0	0	198
11:00	5	1	15	58	109	20	3	0	0	0	0	0	0	0	211
12 PM	8	0	13	82	125	24	2	0	0	0	0	0	0	0	254
13:00	4	0	9	67	109	41	2	0	0	0	0	0	0	0	232
14:00	5	2	20	87	116	39	3	1	0	0	0	0	0	0	273
15:00	15	3	18	148	167	39	1	0	0	0	0	0	0	0	391
16:00	9	1	12	112	258	61	2	0	0	0	0	0	0	0	455
17:00	15	2	9	115	255	50	1	0	0	0	0	0	0	0	447
18:00	3	1	7	69	192	55	3	0	0	0	0	0	0	0	330
19:00	4	1	7	63	122	21	1	0	0	0	0	0	0	0	219
20:00	1	0	2	18	91	23	2	0	0	0	0	0	0	0	137
21:00	1	0	0	26	45	15	1	0	0	0	0	0	0	0	88
22:00	0	0	1	13	34	22	2	0	0	0	0	0	0	0	72
23:00	0	0	2	10	35	11	2	0	0	0	0	0	0	0	60
Total	99	16	165	1151	2235	616	66	3	1	1	0	0	0	0	4353

Daily

15th Percentile : 26 MPH
 50th Percentile : 31 MPH
 85th Percentile : 35 MPH
 95th Percentile : 38 MPH

Mean Speed(Average) : 31 MPH
 10 MPH Pace Speed : 27-36 MPH
 Number in Pace : 3112
 Percent in Pace : 71.5%
 Number of Vehicles > 30 MPH : 2737
 Percent of Vehicles > 30 MPH : 62.9%

Old Colony Planning Council
70 School Street
Brockton, MA 02301
(508) 583-1833
www.ocpcrpa.org

Community: Avon
 Com#_UR/FC: 18_U5
 Recorder #: Jamar #11
 Layout: L6 Basic (2')

Station ID:
 Site Code: 18
 Date Start: 20-Sep-11
 Date End: 21-Sep-11
 East Spring St, at Holbrook T/L

EB

Start Time	1 15	16 20	21 25	26 30	31 35	36 40	41 45	46 50	51 55	56 60	61 65	66 70	71 75	76 999	Total
09/21/11															
1	0	0	0	9	14	5	2	0	0	0	0	0	0	0	30
01:00	0	0	0	4	2	4	0	0	0	0	0	0	0	0	10
02:00	0	0	0	2	5	3	0	0	0	0	0	0	0	0	10
03:00	3	0	0	2	3	5	1	0	0	0	0	0	0	0	14
04:00	0	0	0	5	10	8	1	0	0	0	0	0	0	0	24
05:00	0	0	1	14	28	14	1	2	0	0	0	0	0	0	60
06:00	2	0	1	30	73	23	3	0	0	0	0	0	0	0	132
07:00	11	0	11	53	93	40	1	0	0	0	0	0	0	0	209
08:00	2	2	9	61	125	48	4	0	0	0	0	0	0	0	251
09:00	4	1	11	50	89	29	7	0	0	0	0	0	0	0	191
10:00	9	1	15	66	89	26	1	0	0	0	0	0	0	0	207
11:00	8	0	19	71	87	17	2	1	0	0	0	0	0	0	205
12 PM	9	0	6	92	100	23	5	1	0	0	0	0	0	0	236
13:00	8	0	22	55	124	37	1	0	0	0	0	0	0	0	247
14:00	9	5	23	94	123	32	2	0	0	0	0	0	0	0	288
15:00	15	1	18	122	186	50	4	0	0	0	0	0	0	0	396
16:00	14	0	18	106	280	58	2	0	0	0	0	0	0	0	478
17:00	10	4	20	129	243	51	4	1	1	0	0	0	0	0	463
18:00	9	15	5	70	200	52	3	0	0	0	0	0	0	0	354
19:00	3	0	10	76	99	21	4	0	0	0	0	0	0	0	213
20:00	3	0	9	37	78	25	5	0	0	0	0	0	0	0	157
21:00	2	0	2	31	46	21	2	0	0	0	0	0	0	0	104
22:00	0	0	0	11	46	17	3	0	0	0	0	0	0	0	77
23:00	0	0	1	7	26	11	1	0	0	0	0	0	0	0	46
Total	121	29	201	1197	2169	620	59	5	1	0	0	0	0	0	4402

Daily

15th Percentile : 25 MPH
 50th Percentile : 31 MPH
 85th Percentile : 35 MPH
 95th Percentile : 38 MPH

Mean Speed(Average) : 31 MPH
 10 MPH Pace Speed : 27-36 MPH
 Number in Pace : 3071
 Percent in Pace : 69.8%
 Number of Vehicles > 30 MPH : 2670
 Percent of Vehicles > 30 MPH : 60.7%

Grand Total	220	45	366	2348	4404	1236	125	8	2	1	0	0	0	0	8755
--------------------	------------	-----------	------------	-------------	-------------	-------------	------------	----------	----------	----------	----------	----------	----------	----------	-------------

Overall

15th Percentile : 25 MPH
 50th Percentile : 31 MPH
 85th Percentile : 35 MPH
 95th Percentile : 38 MPH

Mean Speed(Average) : 31 MPH
 10 MPH Pace Speed : 27-36 MPH
 Number in Pace : 6183
 Percent in Pace : 70.6%
 Number of Vehicles > 30 MPH : 5407
 Percent of Vehicles > 30 MPH : 61.8%

Old Colony Planning Council
70 School Street
Brockton, MA 02301
(508) 583-1833
www.ocpcrpa.org

Community: Avon
 Com#_UR/FC: 18_U5
 Recorder #: Jamar #11
 Layout: L6 Basic (2')

Station ID:
 Site Code: 18
 Date Start: 20-Sep-11
 Date End: 21-Sep-11
 East Spring St, at Holbrook T/L

WB	Start	1	16	21	26	31	36	41	46	51	56	61	66	71	76	Total
Time	15	20	25	30	35	40	45	50	55	60	65	70	75	999	76	
09/20/1	1	1	0	1	1	5	10	6	1	0	1	0	0	0	0	26
01:00	0	0	0	0	1	3	4	2	0	0	0	0	0	0	0	10
02:00	0	0	0	0	1	2	4	0	0	0	0	0	0	0	0	7
03:00	0	0	1	1	1	1	1	2	0	0	0	0	0	0	0	6
04:00	0	0	0	2	11	15	13	5	2	0	0	0	0	0	0	48
05:00	0	2	1	10	40	61	19	5	0	0	1	0	0	0	0	139
06:00	4	0	1	15	68	127	41	4	0	0	0	0	0	0	0	260
07:00	11	5	9	37	84	127	39	5	1	0	0	0	0	0	0	318
08:00	15	0	8	53	104	95	31	2	0	0	0	0	0	0	0	308
09:00	3	2	5	37	99	67	24	5	0	0	0	0	0	0	0	242
10:00	3	0	3	23	74	63	25	1	0	0	0	0	0	0	0	192
11:00	6	1	2	34	81	52	18	3	0	0	0	0	0	0	0	197
12 PM	10	0	6	37	70	59	27	2	0	0	0	0	0	0	0	211
13:00	5	0	2	23	77	63	28	2	0	0	0	0	0	0	0	200
14:00	10	1	4	34	65	73	29	5	1	0	0	0	0	0	0	222
15:00	11	2	2	25	101	74	19	6	1	0	0	0	0	0	0	241
16:00	13	0	4	8	47	96	51	13	0	0	0	0	0	0	0	232
17:00	18	1	2	8	65	106	47	10	0	0	0	0	0	0	0	257
18:00	7	0	0	9	44	82	26	9	0	0	0	0	0	0	0	177
19:00	1	1	0	10	46	53	17	2	1	0	0	0	0	0	0	131
20:00	4	0	2	5	18	50	20	1	0	0	0	0	0	0	0	100
21:00	0	1	1	1	11	32	8	1	0	0	0	0	0	0	0	55
22:00	0	0	0	3	17	23	12	2	1	0	0	0	0	0	0	58
23:00	0	0	4	0	15	16	2	3	1	0	0	0	0	0	0	41
Total	122	16	58	378	1148	1353	506	87	8	1	1	0	0	0	0	3678

Daily

15th Percentile : 28 MPH
 50th Percentile : 35 MPH
 85th Percentile : 40 MPH
 95th Percentile : 44 MPH

Mean Speed(Average) : 34 MPH
 10 MPH Pace Speed : 32-41 MPH
 Number in Pace : 2244
 Percent in Pace : 61.0%
 Number of Vehicles > 30 MPH : 2928
 Percent of Vehicles > 30 MPH : 79.6%

Old Colony Planning Council
70 School Street
Brockton, MA 02301
(508) 583-1833
www.ocpcrpa.org

Community: Avon
 Com#_UR/FC: 18_U5
 Recorder #: Jamar #11
 Layout: L6 Basic (2')

Station ID:
 Site Code: 18
 Date Start: 20-Sep-11
 Date End: 21-Sep-11
 East Spring St, at Holbrook T/L

WB	Start	1	16	21	26	31	36	41	46	51	56	61	66	71	76	Total
Time	15	20	25	30	35	40	45	50	55	60	65	70	75	999	76	
09/21/1																
1	0	0	0	1	3	6	1	3	2	1	0	0	0	0	0	17
01:00	0	0	0	2	4	3	4	2	1	0	0	0	0	0	0	16
02:00	0	0	0	0	2	6	1	0	0	0	0	0	0	0	0	9
03:00	0	0	0	2	1	4	3	1	0	0	0	0	0	0	0	11
04:00	0	0	0	2	6	22	10	5	1	0	0	0	0	0	0	46
05:00	3	0	2	4	23	50	36	5	1	1	0	0	0	0	0	125
06:00	4	0	2	19	82	106	42	11	3	0	0	0	0	0	0	269
07:00	10	0	13	47	114	126	46	6	0	0	0	0	0	0	0	362
08:00	4	1	15	48	113	105	29	5	0	0	0	0	0	0	0	320
09:00	10	0	2	26	48	83	34	8	0	0	0	0	0	0	0	211
10:00	4	0	6	27	63	69	33	1	0	0	0	0	0	0	0	203
11:00	10	0	7	26	62	66	25	1	1	0	0	0	0	0	0	198
12 PM	8	1	10	15	78	85	23	6	2	0	0	0	0	0	0	228
13:00	11	0	6	18	71	85	24	4	1	0	0	0	0	0	0	220
14:00	15	0	5	25	63	93	27	3	1	0	0	0	0	0	0	232
15:00	14	0	8	24	76	104	32	6	0	0	0	0	0	0	0	264
16:00	13	6	4	16	64	83	40	8	0	0	0	0	0	0	0	234
17:00	15	0	3	29	66	92	32	9	0	0	0	0	0	0	0	246
18:00	8	0	2	12	55	93	28	5	3	0	0	0	0	0	0	206
19:00	3	0	0	16	59	72	16	3	2	0	0	0	0	0	0	171
20:00	1	0	0	11	27	42	22	3	0	0	0	0	0	0	0	106
21:00	2	0	2	6	19	34	11	3	0	0	0	0	0	0	0	77
22:00	0	0	1	3	16	19	9	2	0	0	0	0	0	0	0	50
23:00	0	0	4	2	11	13	4	1	0	0	0	0	0	0	0	35
Total	135	8	92	381	1126	1461	532	101	18	2	0	0	0	0	0	3856

Daily
 15th Percentile : 28 MPH
 50th Percentile : 35 MPH
 85th Percentile : 40 MPH
 95th Percentile : 44 MPH
 Mean Speed(Average) : 34 MPH
 10 MPH Pace Speed : 32-41 MPH
 Number in Pace : 2333
 Percent in Pace : 60.5%
 Number of Vehicles > 30 MPH : 3062
 Percent of Vehicles > 30 MPH : 79.4%

Grand Total	257	24	150	759	2274	2814	1038	188	26	3	1	0	0	0	0	7534
-------------	-----	----	-----	-----	------	------	------	-----	----	---	---	---	---	---	---	------

Overall
 15th Percentile : 28 MPH
 50th Percentile : 35 MPH
 85th Percentile : 40 MPH
 95th Percentile : 44 MPH
 Mean Speed(Average) : 34 MPH
 10 MPH Pace Speed : 32-41 MPH
 Number in Pace : 4577
 Percent in Pace : 60.8%
 Number of Vehicles > 30 MPH : 5989
 Percent of Vehicles > 30 MPH : 79.5%

Old Colony Planning Council
70 School Street
Brockton, MA 02301
(508) 583-1833
www.ocpcrpa.org

Community: Avon
 Com#_UR/FC: 18_U5
 Recorder #: Jamar #11
 Layout: L6 Basic (2')

Station ID:
 Site Code: 18
 Date Start: 20-Sep-11
 Date End: 21-Sep-11
 East Spring St, at Holbrook T/L

EB, WB

Start Time	1	16	21	26	31	36	41	46	51	56	61	66	71	76	Total
	15	20	25	30	35	40	45	50	55	60	65	70	75	999	
09/20/1															
1	1	0	2	10	18	18	9	2	0	1	0	0	0	0	61
01:00	0	0	0	3	16	8	2	0	0	0	0	0	0	0	29
02:00	0	0	0	3	13	7	1	0	0	0	0	0	0	0	24
03:00	0	0	1	5	7	3	2	0	1	0	0	0	0	0	19
04:00	0	0	0	4	19	23	16	5	2	0	0	0	0	0	69
05:00	2	2	1	18	74	80	25	5	0	0	1	0	0	0	208
06:00	9	0	4	43	131	162	51	4	0	1	0	0	0	0	405
07:00	16	7	19	96	213	160	40	6	1	0	0	0	0	0	558
08:00	27	1	20	119	208	124	38	2	0	0	0	0	0	0	539
09:00	6	4	16	83	201	92	31	5	0	0	0	0	0	0	438
10:00	5	0	16	80	168	92	28	1	0	0	0	0	0	0	390
11:00	11	2	17	92	190	72	21	3	0	0	0	0	0	0	408
12 PM	18	0	19	119	195	83	29	2	0	0	0	0	0	0	465
13:00	9	0	11	90	186	104	30	2	0	0	0	0	0	0	432
14:00	15	3	24	121	181	112	32	6	1	0	0	0	0	0	495
15:00	26	5	20	173	268	113	20	6	1	0	0	0	0	0	632
16:00	22	1	16	120	305	157	53	13	0	0	0	0	0	0	687
17:00	33	3	11	123	320	156	48	10	0	0	0	0	0	0	704
18:00	10	1	7	78	236	137	29	9	0	0	0	0	0	0	507
19:00	5	2	7	73	168	74	18	2	1	0	0	0	0	0	350
20:00	5	0	4	23	109	73	22	1	0	0	0	0	0	0	237
21:00	1	1	1	27	56	47	9	1	0	0	0	0	0	0	143
22:00	0	0	1	16	51	45	14	2	1	0	0	0	0	0	130
23:00	0	0	6	10	50	27	4	3	1	0	0	0	0	0	101
Total	221	32	223	1529	3383	1969	572	90	9	2	1	0	0	0	8031

Daily

15th Percentile : 26 MPH
 50th Percentile : 32 MPH
 85th Percentile : 38 MPH
 95th Percentile : 42 MPH

Mean Speed(Average) : 33 MPH
 10 MPH Pace Speed : 29-38 MPH
 Number in Pace : 5055
 Percent in Pace : 62.9%
 Number of Vehicles > 30 MPH : 5667
 Percent of Vehicles > 30 MPH : 70.6%

Old Colony Planning Council
70 School Street
Brockton, MA 02301
(508) 583-1833
www.ocpcrpa.org

Community: Avon
 Com#_UR/FC: 18_U5
 Recorder #: Jamar #11
 Layout: L6 Basic (2')

Station ID:
 Site Code: 18
 Date Start: 20-Sep-11
 Date End: 21-Sep-11
 East Spring St, at Holbrook T/L

EB, WB

Start Time	1 15	16 20	21 25	26 30	31 35	36 40	41 45	46 50	51 55	56 60	61 65	66 70	71 75	76 999	Total
09/21/1															
1	0	0	0	10	17	11	3	3	2	1	0	0	0	0	47
01:00	0	0	0	6	6	7	4	2	1	0	0	0	0	0	26
02:00	0	0	0	2	7	9	1	0	0	0	0	0	0	0	19
03:00	3	0	0	4	4	9	4	1	0	0	0	0	0	0	25
04:00	0	0	0	7	16	30	11	5	1	0	0	0	0	0	70
05:00	3	0	3	18	51	64	37	7	1	1	0	0	0	0	185
06:00	6	0	3	49	155	129	45	11	3	0	0	0	0	0	401
07:00	21	0	24	100	207	166	47	6	0	0	0	0	0	0	571
08:00	6	3	24	109	238	153	33	5	0	0	0	0	0	0	571
09:00	14	1	13	76	137	112	41	8	0	0	0	0	0	0	402
10:00	13	1	21	93	152	95	34	1	0	0	0	0	0	0	410
11:00	18	0	26	97	149	83	27	2	1	0	0	0	0	0	403
12 PM	17	1	16	107	178	108	28	7	2	0	0	0	0	0	464
13:00	19	0	28	73	195	122	25	4	1	0	0	0	0	0	467
14:00	24	5	28	119	186	125	29	3	1	0	0	0	0	0	520
15:00	29	1	26	146	262	154	36	6	0	0	0	0	0	0	660
16:00	27	6	22	122	344	141	42	8	0	0	0	0	0	0	712
17:00	25	4	23	158	309	143	36	10	1	0	0	0	0	0	709
18:00	17	15	7	82	255	145	31	5	3	0	0	0	0	0	560
19:00	6	0	10	92	158	93	20	3	2	0	0	0	0	0	384
20:00	4	0	9	48	105	67	27	3	0	0	0	0	0	0	263
21:00	4	0	4	37	65	55	13	3	0	0	0	0	0	0	181
22:00	0	0	1	14	62	36	12	2	0	0	0	0	0	0	127
23:00	0	0	5	9	37	24	5	1	0	0	0	0	0	0	81
Total	256	37	293	1578	3295	2081	591	106	19	2	0	0	0	0	8258

Daily

15th Percentile : 26 MPH
 50th Percentile : 32 MPH
 85th Percentile : 38 MPH
 95th Percentile : 42 MPH

Mean Speed(Average) : 32 MPH
 10 MPH Pace Speed : 29-38 MPH
 Number in Pace : 5039
 Percent in Pace : 61.0%
 Number of Vehicles > 30 MPH : 5733
 Percent of Vehicles > 30 MPH : 69.4%

Grand Total	477	69	516	3107	6678	4050	1163	196	28	4	1	0	0	0	16289
--------------------	------------	-----------	------------	-------------	-------------	-------------	-------------	------------	-----------	----------	----------	----------	----------	----------	--------------

Overall

15th Percentile : 26 MPH
 50th Percentile : 32 MPH
 85th Percentile : 38 MPH
 95th Percentile : 42 MPH

Mean Speed(Average) : 33 MPH
 10 MPH Pace Speed : 29-38 MPH
 Number in Pace : 10093
 Percent in Pace : 62.0%
 Number of Vehicles > 30 MPH : 11400
 Percent of Vehicles > 30 MPH : 70.0%

Old Colony Planning Council
70 School Street
Brockton, MA 02301
(508) 583-1833
www.ocpcrpa.org

Community: Avon
 Com#_UR/FC: 18_U5
 Recorder #: Jamar #11
 Layout: L6 Basic (2')

Station ID:
 Site Code: 18
 Date Start: 20-Sep-11
 Date End: 21-Sep-11
 East Spring St, at Holbrook T/L

EB

Start Time	Bikes	Cars & Trailers	2 Axle Long	Buses	2 Axle 6 Tire	3 Axle Single	4 Axle Single	<5 Axl Double	5 Axle Double	>6 Axl Double	<6 Axl Multi	6 Axle Multi	>6 Axl Multi	Total	Truck Total
09/20/11	1	31	1	0	1	0	0	0	1	0	0	0	0	35	2
01:00	0	15	3	0	1	0	0	0	0	0	0	0	0	19	1
02:00	0	12	3	0	2	0	0	0	0	0	0	0	0	17	2
03:00	0	9	4	0	0	0	0	0	0	0	0	0	0	13	0
04:00	0	13	5	0	1	2	0	0	0	0	0	0	0	21	3
05:00	2	47	12	2	4	2	0	0	0	0	0	0	0	69	8
06:00	1	98	29	4	6	2	1	0	2	0	0	0	0	143	15
07:00	3	171	42	7	6	7	0	0	4	0	0	0	0	240	24
08:00	1	161	41	1	10	5	1	2	8	1	0	0	0	231	28
09:00	1	133	34	1	13	5	0	5	3	0	0	0	0	195	27
10:00	1	125	47	4	11	2	0	3	4	0	0	0	0	197	24
11:00	0	142	52	2	5	5	0	0	4	0	0	0	0	210	16
12 PM	0	189	39	1	7	1	0	4	11	0	0	0	0	252	24
13:00	0	165	46	3	11	4	1	0	2	0	0	0	0	232	21
14:00	3	188	46	4	14	4	0	2	9	1	0	0	0	271	34
15:00	2	288	69	5	13	4	0	2	6	0	0	0	0	389	30
16:00	2	339	87	2	12	3	0	1	6	0	0	0	0	452	24
17:00	2	356	76	1	6	3	0	1	0	0	0	0	0	445	11
18:00	1	277	41	1	3	3	0	1	2	0	0	0	0	329	10
19:00	1	175	34	2	3	2	0	1	0	0	0	0	0	218	8
20:00	0	130	6	0	1	0	0	0	0	0	0	0	0	137	1
21:00	0	82	5	0	1	0	0	0	0	0	0	0	0	88	1
22:00	1	65	5	0	0	0	0	0	1	0	0	0	0	72	1
23:00	0	47	13	0	0	0	0	0	0	0	0	0	0	60	0
Total	22	3258	740	40	131	54	3	22	63	2	0	0	0	4335	315
Percent	0.5%	75.2%	17.1%	0.9%	3.0%	1.2%	0.1%	0.5%	1.5%	0.0%	0.0%	0.0%	0.0%		7.3%
AM Peak	07:00	07:00	11:00	07:00	09:00	07:00	06:00	09:00	08:00	08:00				07:00	08:00
Vol.	3	171	52	7	13	7	1	5	8	1				240	28
PM Peak	14:00	17:00	16:00	15:00	14:00	13:00	13:00	12:00	12:00	14:00				16:00	14:00
Vol.	3	356	87	5	14	4	1	4	11	1				452	34

Old Colony Planning Council
70 School Street
Brockton, MA 02301
(508) 583-1833
www.ocpcrpa.org

Community: Avon
 Com#_UR/FC: 18_U5
 Recorder #: Jamar #11
 Layout: L6 Basic (2')

Station ID:
 Site Code: 18
 Date Start: 20-Sep-11
 Date End: 21-Sep-11
 East Spring St, at Holbrook T/L

EB

Start Time	Bikes	Cars & Trailers	2 Axle Long	Buses	2 Axle 6 Tire	3 Axle Single	4 Axle Single	<5 Axl Double	5 Axle Double	>6 Axl Double	<6 Axl Multi	6 Axle Multi	>6 Axl Multi	Total	Truck Total
09/21/11	0	28	2	0	0	0	0	0	0	0	0	0	0	30	0
01:00	0	10	0	0	0	0	0	0	0	0	0	0	0	10	0
02:00	0	7	2	0	0	0	0	0	1	0	0	0	0	10	1
03:00	2	9	3	0	0	0	0	0	0	0	0	0	0	14	0
04:00	0	18	3	0	2	1	0	0	0	0	0	0	0	24	3
05:00	1	44	8	3	3	1	0	0	0	0	0	0	0	60	7
06:00	0	92	28	4	3	2	0	0	2	1	0	0	0	132	12
07:00	2	152	31	6	8	5	0	1	3	0	0	0	0	208	23
08:00	1	185	44	2	8	2	0	0	8	0	0	0	0	250	20
09:00	1	127	43	2	10	4	0	1	1	0	0	0	0	189	18
10:00	2	149	30	1	12	6	0	2	5	0	0	0	0	207	26
11:00	2	137	42	1	7	4	0	2	9	0	0	0	0	204	23
12 PM	4	182	31	2	6	2	1	2	4	0	0	0	0	234	17
13:00	0	189	39	1	10	2	0	1	5	0	0	0	0	247	19
14:00	1	205	51	4	9	5	0	1	10	0	0	0	0	286	29
15:00	2	280	74	8	14	7	1	1	6	0	0	0	0	393	37
16:00	5	356	96	2	12	1	0	4	0	0	0	0	0	476	19
17:00	3	365	79	4	6	0	0	1	4	0	0	0	0	462	15
18:00	2	298	44	3	2	1	0	0	3	0	0	0	0	353	9
19:00	1	183	22	2	1	0	0	0	2	1	0	0	0	212	6
20:00	1	138	15	0	2	0	0	0	1	0	0	0	0	157	3
21:00	0	86	15	1	0	1	0	0	0	0	0	0	0	103	2
22:00	0	68	7	0	2	0	0	0	0	0	0	0	0	77	2
23:00	0	42	4	0	0	0	0	0	0	0	0	0	0	46	0
Total	30	3350	713	46	117	44	2	16	64	2	0	0	0	4384	291
Percent	0.7%	76.4%	16.3%	1.0%	2.7%	1.0%	0.0%	0.4%	1.5%	0.0%	0.0%	0.0%	0.0%		6.6%
AM Peak	03:00	08:00	08:00	07:00	10:00	10:00		10:00	11:00	06:00				08:00	10:00
Vol.	2	185	44	6	12	6		2	9	1				250	26
PM Peak	16:00	17:00	16:00	15:00	15:00	15:00	12:00	16:00	14:00	19:00				16:00	15:00
Vol.	5	365	96	8	14	7	1	4	10	1				476	37
Grand Total	52	6608	1453	86	248	98	5	38	127	4	0	0	0	8719	606
Percent	0.6%	75.8%	16.7%	1.0%	2.8%	1.1%	0.1%	0.4%	1.5%	0.0%	0.0%	0.0%	0.0%		7.0%

Old Colony Planning Council
70 School Street
Brockton, MA 02301
(508) 583-1833
www.ocpcrpa.org

Community: Avon
 Com#_UR/FC: 18_U5
 Recorder #: Jamar #11
 Layout: L6 Basic (2')

Station ID:
 Site Code: 18
 Date Start: 20-Sep-11
 Date End: 21-Sep-11
 East Spring St, at Holbrook T/L

WB	Start Time	Bikes	Cars & Trailers	2 Axle Long	Buses	2 Axle 6 Tire	3 Axle Single	4 Axle Single	<5 Axl Double	5 Axle Double	>6 Axl Double	<6 Axl Multi	6 Axle Multi	>6 Axl Multi	Total	Truck Total
	09/20/11	1	15	7	0	3	0	0	0	0	0	0	0	0	26	3
	01:00	0	5	3	1	0	1	0	0	0	0	0	0	0	10	2
	02:00	0	2	5	0	0	0	0	0	0	0	0	0	0	7	0
	03:00	0	2	3	0	1	0	0	0	0	0	0	0	0	6	1
	04:00	0	26	15	0	7	0	0	0	0	0	0	0	0	48	7
	05:00	2	66	46	3	15	4	0	0	3	0	0	0	0	139	25
	06:00	0	166	56	6	27	0	0	1	3	0	0	0	0	259	37
	07:00	2	197	87	9	15	2	1	0	5	0	0	0	0	318	32
	08:00	2	174	78	15	26	1	1	5	5	0	0	0	0	307	53
	09:00	3	133	64	5	23	2	1	2	7	1	0	0	0	241	41
	10:00	1	113	47	3	20	3	0	2	3	0	0	0	0	192	31
	11:00	1	110	53	5	17	3	0	0	7	0	0	0	0	196	32
	12 PM	0	136	48	5	11	3	0	1	6	0	0	0	0	210	26
	13:00	0	118	53	4	15	1	1	3	4	0	0	0	0	199	28
	14:00	1	137	52	3	17	4	0	2	5	0	0	0	0	221	31
	15:00	0	149	64	3	21	2	0	1	1	0	0	0	0	241	28
	16:00	2	152	56	2	13	1	0	3	2	0	0	0	0	231	21
	17:00	1	166	70	2	16	0	0	1	1	0	0	0	0	257	20
	18:00	1	113	42	1	19	1	0	0	0	0	0	0	0	177	21
	19:00	0	96	24	0	9	2	0	0	0	0	0	0	0	131	11
	20:00	0	65	27	0	6	0	0	0	0	0	0	0	0	98	6
	21:00	0	34	20	0	1	0	0	0	0	0	0	0	0	55	1
	22:00	0	39	13	0	4	1	0	0	1	0	0	0	0	58	6
	23:00	0	25	12	0	3	0	0	0	1	0	0	0	0	41	4
	Total	17	2239	945	67	289	31	4	21	54	1	0	0	0	3668	467
	Percent	0.5%	61.0%	25.8%	1.8%	7.9%	0.8%	0.1%	0.6%	1.5%	0.0%	0.0%	0.0%	0.0%		12.7%
	AM Peak	09:00	07:00	07:00	08:00	06:00	05:00	07:00	08:00	09:00	09:00				07:00	08:00
	Vol.	3	197	87	15	27	4	1	5	7	1				318	53
	PM Peak	16:00	17:00	17:00	12:00	15:00	14:00	13:00	13:00	12:00					17:00	14:00
	Vol.	2	166	70	5	21	4	1	3	6					257	31

Old Colony Planning Council
70 School Street
Brockton, MA 02301
(508) 583-1833
www.ocpcrpa.org

Community: Avon
 Com#_UR/FC: 18_U5
 Recorder #: Jamar #11
 Layout: L6 Basic (2')

Station ID:
 Site Code: 18
 Date Start: 20-Sep-11
 Date End: 21-Sep-11
 East Spring St, at Holbrook T/L

WB	Start Time	Bikes	Cars & Trailers	2 Axle Long	Buses	2 Axle 6 Tire	3 Axle Single	4 Axle Single	<5 Axl Double	5 Axle Double	>6 Axl Double	<6 Axl Multi	6 Axle Multi	>6 Axl Multi	Total	Truck Total
	09/21/11	1	10	5	0	1	0	0	0	0	0	0	0	0	17	1
	01:00	0	14	2	0	0	0	0	0	0	0	0	0	0	16	0
	02:00	0	6	3	0	0	0	0	0	0	0	0	0	0	9	0
	03:00	0	6	2	1	1	0	0	0	1	0	0	0	0	11	3
	04:00	0	27	13	0	6	0	0	0	0	0	0	0	0	46	6
	05:00	1	69	33	2	17	0	0	0	3	0	0	0	0	125	22
	06:00	1	166	64	5	23	2	0	3	5	0	0	0	0	269	38
	07:00	4	227	92	13	18	1	0	2	5	0	0	0	0	362	39
	08:00	1	188	78	9	29	3	0	2	9	1	0	0	0	320	53
	09:00	1	124	55	2	22	0	0	2	4	0	0	0	0	210	30
	10:00	2	106	57	5	21	5	0	2	4	0	0	0	0	202	37
	11:00	2	126	44	1	13	4	0	0	7	0	0	0	0	197	25
	12 PM	6	139	51	3	15	3	0	2	8	0	0	0	0	227	31
	13:00	0	143	53	4	10	3	0	2	3	0	0	0	0	218	22
	14:00	1	143	60	3	14	2	0	4	4	0	0	0	0	231	27
	15:00	2	150	74	3	27	2	0	2	3	0	0	0	0	263	37
	16:00	1	141	62	2	19	0	0	1	5	0	0	0	0	231	27
	17:00	1	174	51	2	14	1	0	1	1	0	0	0	0	245	19
	18:00	7	135	53	0	7	0	0	2	0	0	0	0	0	204	9
	19:00	0	119	44	1	6	1	0	0	0	0	0	0	0	171	8
	20:00	0	74	24	0	8	0	0	0	0	0	0	0	0	106	8
	21:00	1	56	17	0	3	0	0	0	0	0	0	0	0	77	3
	22:00	0	32	14	0	2	1	0	0	1	0	0	0	0	50	4
	23:00	0	26	8	0	0	1	0	0	0	0	0	0	0	35	1
	Total	32	2401	959	56	276	29	0	25	63	1	0	0	0	3842	450
	Percent	0.8%	62.5%	25.0%	1.5%	7.2%	0.8%	0.0%	0.7%	1.6%	0.0%	0.0%	0.0%	0.0%		11.7%
	AM Peak	07:00	07:00	07:00	07:00	08:00	10:00		06:00	08:00	08:00				07:00	08:00
	Vol.	4	227	92	13	29	5		3	9	1				362	53
	PM Peak	18:00	17:00	15:00	13:00	15:00	12:00		14:00	12:00					15:00	15:00
	Vol.	7	174	74	4	27	3		4	8					263	37
	Grand Total	49	4640	1904	123	565	60	4	46	117	2	0	0	0	7510	917
	Percent	0.7%	61.8%	25.4%	1.6%	7.5%	0.8%	0.1%	0.6%	1.6%	0.0%	0.0%	0.0%	0.0%		12.2%

Old Colony Planning Council
70 School Street
Brockton, MA 02301
(508) 583-1833
www.ocpcrpa.org

Community: Avon
 Com#_UR/FC: 18_U5
 Recorder #: Jamar #11
 Layout: L6 Basic (2')

Station ID:
 Site Code: 18
 Date Start: 20-Sep-11
 Date End: 21-Sep-11
 East Spring St, at Holbrook T/L

Start Time	Bikes	Cars & Trailers	2 Axle Long	Buses	2 Axle 6 Tire	3 Axle Single	4 Axle Single	<5 Axl Double	5 Axle Double	>6 Axl Double	<6 Axl Multi	6 Axle Multi	>6 Axl Multi	Total	Truck Total
09/20/11	2	46	8	0	4	0	0	0	1	0	0	0	0	61	5
01:00	0	20	6	1	1	1	0	0	0	0	0	0	0	29	3
02:00	0	14	8	0	2	0	0	0	0	0	0	0	0	24	2
03:00	0	11	7	0	1	0	0	0	0	0	0	0	0	19	1
04:00	0	39	20	0	8	2	0	0	0	0	0	0	0	69	10
05:00	4	113	58	5	19	6	0	0	3	0	0	0	0	208	33
06:00	1	264	85	10	33	2	1	1	5	0	0	0	0	402	52
07:00	5	368	129	16	21	9	1	0	9	0	0	0	0	558	56
08:00	3	335	119	16	36	6	2	7	13	1	0	0	0	538	81
09:00	4	266	98	6	36	7	1	7	10	1	0	0	0	436	68
10:00	2	238	94	7	31	5	0	5	7	0	0	0	0	389	55
11:00	1	252	105	7	22	8	0	0	11	0	0	0	0	406	48
12 PM	0	325	87	6	18	4	0	5	17	0	0	0	0	462	50
13:00	0	283	99	7	26	5	2	3	6	0	0	0	0	431	49
14:00	4	325	98	7	31	8	0	4	14	1	0	0	0	492	65
15:00	2	437	133	8	34	6	0	3	7	0	0	0	0	630	58
16:00	4	491	143	4	25	4	0	4	8	0	0	0	0	683	45
17:00	3	522	146	3	22	3	0	2	1	0	0	0	0	702	31
18:00	2	390	83	2	22	4	0	1	2	0	0	0	0	506	31
19:00	1	271	58	2	12	4	0	1	0	0	0	0	0	349	19
20:00	0	195	33	0	7	0	0	0	0	0	0	0	0	235	7
21:00	0	116	25	0	2	0	0	0	0	0	0	0	0	143	2
22:00	1	104	18	0	4	1	0	0	2	0	0	0	0	130	7
23:00	0	72	25	0	3	0	0	0	1	0	0	0	0	101	4
Total	39	5497	1685	107	420	85	7	43	117	3	0	0	0	8003	782
Percent	0.5%	68.7%	21.1%	1.3%	5.2%	1.1%	0.1%	0.5%	1.5%	0.0%	0.0%	0.0%	0.0%		9.8%
AM Peak	07:00	07:00	07:00	07:00	08:00	07:00	08:00	08:00	08:00	08:00				07:00	08:00
Vol.	5	368	129	16	36	9	2	7	13	1				558	81
PM Peak	14:00	17:00	17:00	15:00	15:00	14:00	13:00	12:00	12:00	14:00				17:00	14:00
Vol.	4	522	146	8	34	8	2	5	17	1				702	65

Old Colony Planning Council
70 School Street
Brockton, MA 02301
(508) 583-1833
www.ocpcrpa.org

Community: Avon
 Com#_UR/FC: 18_U5
 Recorder #: Jamar #11
 Layout: L6 Basic (2')

Station ID:
 Site Code: 18
 Date Start: 20-Sep-11
 Date End: 21-Sep-11
 East Spring St, at Holbrook T/L

EB, WB	Start Time	Bikes	Cars & Trailers	2 Axle Long	Buses	2 Axle 6 Tire	3 Axle Single	4 Axle Single	<5 Axl Double	5 Axle Double	>6 Axl Double	<6 Axl Multi	6 Axle Multi	>6 Axl Multi	Total	Truck Total
	09/21/11	1	38	7	0	1	0	0	0	0	0	0	0	0	47	1
	01:00	0	24	2	0	0	0	0	0	0	0	0	0	0	26	0
	02:00	0	13	5	0	0	0	0	0	1	0	0	0	0	19	1
	03:00	2	15	5	1	1	0	0	0	1	0	0	0	0	25	3
	04:00	0	45	16	0	8	1	0	0	0	0	0	0	0	70	9
	05:00	2	113	41	5	20	1	0	0	3	0	0	0	0	185	29
	06:00	1	258	92	9	26	4	0	3	7	1	0	0	0	401	50
	07:00	6	379	123	19	26	6	0	3	8	0	0	0	0	570	62
	08:00	2	373	122	11	37	5	0	2	17	1	0	0	0	570	73
	09:00	2	251	98	4	32	4	0	3	5	0	0	0	0	399	48
	10:00	4	255	87	6	33	11	0	4	9	0	0	0	0	409	63
	11:00	4	263	86	2	20	8	0	2	16	0	0	0	0	401	48
	12 PM	10	321	82	5	21	5	1	4	12	0	0	0	0	461	48
	13:00	0	332	92	5	20	5	0	3	8	0	0	0	0	465	41
	14:00	2	348	111	7	23	7	0	5	14	0	0	0	0	517	56
	15:00	4	430	148	11	41	9	1	3	9	0	0	0	0	656	74
	16:00	6	497	158	4	31	1	0	5	5	0	0	0	0	707	46
	17:00	4	539	130	6	20	1	0	2	5	0	0	0	0	707	34
	18:00	9	433	97	3	9	1	0	2	3	0	0	0	0	557	18
	19:00	1	302	66	3	7	1	0	0	2	1	0	0	0	383	14
	20:00	1	212	39	0	10	0	0	0	1	0	0	0	0	263	11
	21:00	1	142	32	1	3	1	0	0	0	0	0	0	0	180	5
	22:00	0	100	21	0	4	1	0	0	1	0	0	0	0	127	6
	23:00	0	68	12	0	0	1	0	0	0	0	0	0	0	81	1
	Total	62	5751	1672	102	393	73	2	41	127	3	0	0	0	8226	741
	Percent	0.8%	69.9%	20.3%	1.2%	4.8%	0.9%	0.0%	0.5%	1.5%	0.0%	0.0%	0.0%	0.0%		9.0%
	AM Peak	07:00	07:00	07:00	07:00	08:00	10:00		10:00	08:00	06:00				07:00	08:00
	Vol.	6	379	123	19	37	11		4	17	1				570	73
	PM Peak	12:00	17:00	16:00	15:00	15:00	15:00	12:00	14:00	14:00	19:00				16:00	15:00
	Vol.	10	539	158	11	41	9	1	5	14	1				707	74
	Grand Total	101	11248	3357	209	813	158	9	84	244	6	0	0	0	16229	1523
	Percent	0.6%	69.3%	20.7%	1.3%	5.0%	1.0%	0.1%	0.5%	1.5%	0.0%	0.0%	0.0%	0.0%		9.4%

Old Colony Planning Council
 70 School Street
 Brockton, MA 02301
 508-583-1833

Community: Avon
 Com #_U/RFC: 18_U3
 Recorder #: Jamar #7
 Tube Layout: L6 Basic

Station ID:
 Site Code: 18
 Date Start: 27-Aug-08
 Date End: 28-Aug-08
 E Main St (28), north of E Spring St

Start Time	25-Aug-08		Tue		Wed		Thu		Fri		Sat		Sun		Week Average	
	NB	SB	NB	SB	NB	SB	NB	SB	NB	SB	NB	SB	NB	SB	NB	SB
12:00 AM	*	*	*	*	34	90	48	83	*	*	*	*	*	*	41	86
01:00	*	*	*	*	22	19	32	29	*	*	*	*	*	*	27	24
02:00	*	*	*	*	17	23	17	23	*	*	*	*	*	*	17	23
03:00	*	*	*	*	13	15	21	15	*	*	*	*	*	*	17	15
04:00	*	*	*	*	26	17	29	11	*	*	*	*	*	*	28	14
05:00	*	*	*	*	108	33	118	30	*	*	*	*	*	*	113	32
06:00	*	*	*	*	324	86	302	86	*	*	*	*	*	*	313	86
07:00	*	*	*	*	494	143	459	134	*	*	*	*	*	*	476	138
08:00	*	*	*	*	472	211	444	229	*	*	*	*	*	*	458	220
09:00	*	*	*	*	290	244	301	243	*	*	*	*	*	*	296	244
10:00	*	*	*	*	273	283	283	264	*	*	*	*	*	*	278	274
11:00	*	*	*	*	289	297	292	309	*	*	*	*	*	*	290	303
12:00 PM	*	*	*	*	319	326	337	344	*	*	*	*	*	*	328	335
01:00	*	*	*	*	319	310	364	338	*	*	*	*	*	*	342	324
02:00	*	*	*	*	351	343	347	333	*	*	*	*	*	*	349	338
03:00	*	*	*	*	360	410	344	411	*	*	*	*	*	*	352	410
04:00	*	*	*	*	327	447	352	491	*	*	*	*	*	*	340	469
05:00	*	*	*	*	358	484	391	521	*	*	*	*	*	*	374	502
06:00	*	*	*	*	308	443	338	497	*	*	*	*	*	*	323	470
07:00	*	*	*	*	284	367	317	439	*	*	*	*	*	*	300	403
08:00	*	*	*	*	266	303	245	290	*	*	*	*	*	*	256	296
09:00	*	*	*	*	206	181	189	196	*	*	*	*	*	*	198	188
10:00	*	*	*	*	156	162	152	170	*	*	*	*	*	*	154	166
11:00	*	*	*	*	69	107	81	128	*	*	*	*	*	*	75	118
Total Day	0	0	0	0	5685	5344	5803	5614	0	0	0	0	0	0	5745	5478
AM Peak Vol.					494	297	459	309							476	303
PM Peak Vol.					360	484	391	521							374	502
Comb. Total	0	0	0	0	11029	11417	0	0	0	0	0	0	0	0	11223	

Old Colony Planning Council
 70 School Street
 Brockton, MA 02301
 508-583-1833

Community: Avon
 Com #_U/RFC: 18_U3
 Recorder #: Jamar #7
 Tube Layout: L6 Basic

Station ID:
 Site Code: 18
 Date Start: 27-Aug-08
 Date End: 28-Aug-08
 E Main St (28), north of E Spring St

Start Time	25-Aug-08 Mon	26-Aug-08 Tue	27-Aug-08 Wed	28-Aug-08 Thu	29-Aug-08 Fri	30-Aug-08 Sat	31-Aug-08 Sun	Week Average
12:00 AM	*	*	124	131	*	*	*	128
01:00	*	*	41	61	*	*	*	51
02:00	*	*	40	40	*	*	*	40
03:00	*	*	28	36	*	*	*	32
04:00	*	*	43	40	*	*	*	42
05:00	*	*	141	148	*	*	*	144
06:00	*	*	410	388	*	*	*	399
07:00	*	*	637	593	*	*	*	615
08:00	*	*	683	673	*	*	*	678
09:00	*	*	534	544	*	*	*	539
10:00	*	*	556	547	*	*	*	552
11:00	*	*	586	601	*	*	*	594
12:00 PM	*	*	645	681	*	*	*	663
01:00	*	*	629	702	*	*	*	666
02:00	*	*	694	680	*	*	*	687
03:00	*	*	770	755	*	*	*	762
04:00	*	*	774	843	*	*	*	808
05:00	*	*	842	912	*	*	*	877
06:00	*	*	751	835	*	*	*	793
07:00	*	*	651	756	*	*	*	704
08:00	*	*	569	535	*	*	*	552
09:00	*	*	387	385	*	*	*	386
10:00	*	*	318	322	*	*	*	320
11:00	*	*	176	209	*	*	*	192
Total	0	0	11029	11417	0	0	0	11224
Percentage	0.0%	0.0%	98.3%	101.7%	0.0%	0.0%	0.0%	
AM Peak			08:00	08:00				08:00
Vol.			683	673				678
PM Peak			17:00	17:00				17:00
Vol.			842	912				877

Old Colony Planning Council
 70 School Street
 Brockton, MA 02301
 508-583-1833

Community: Avon
 Com #_U/RFC: 18_U3
 Recorder #: Jamar #7
 Tube Layout: L6 Basic

Station ID:
 Site Code: 18
 Date Start: 27-Aug-08
 Date End: 28-Aug-08
 E Main St (28), north of E Spring St

NB

Start Time	1 15	16 20	21 25	26 30	31 35	36 40	41 45	46 50	51 55	56 60	61 65	66 70	71 75	76 999	Total
08/27/08	0	0	0	2	6	14	7	5	0	0	0	0	0	0	34
01:00	0	0	0	0	5	11	3	3	0	0	0	0	0	0	22
02:00	0	0	0	0	4	10	3	0	0	0	0	0	0	0	17
03:00	1	0	0	1	5	1	5	0	0	0	0	0	0	0	13
04:00	0	0	0	0	5	7	11	3	0	0	0	0	0	0	26
05:00	0	0	0	1	17	35	41	11	3	0	0	0	0	0	108
06:00	7	0	0	8	42	125	106	29	6	1	0	0	0	0	324
07:00	9	0	2	22	138	201	100	18	4	0	0	0	0	0	494
08:00	10	0	2	36	122	184	98	15	5	0	0	0	0	0	472
09:00	2	1	6	19	78	114	63	6	1	0	0	0	0	0	290
10:00	7	2	3	26	79	119	33	3	1	0	0	0	0	0	273
11:00	9	0	1	18	110	106	40	4	1	0	0	0	0	0	289
12 PM	8	0	7	23	116	120	45	0	0	0	0	0	0	0	319
13:00	14	1	4	15	89	136	56	4	0	0	0	0	0	0	319
14:00	12	1	6	20	112	131	55	10	3	1	0	0	0	0	351
15:00	16	4	10	30	119	129	44	5	3	0	0	0	0	0	360
16:00	15	0	5	21	108	113	57	8	0	0	0	0	0	0	327
17:00	28	0	1	10	103	144	58	13	1	0	0	0	0	0	358
18:00	14	1	2	16	80	133	55	6	1	0	0	0	0	0	308
19:00	10	2	1	11	96	118	44	1	1	0	0	0	0	0	284
20:00	7	2	5	19	89	99	41	4	0	0	0	0	0	0	266
21:00	3	0	1	5	77	84	30	5	1	0	0	0	0	0	206
22:00	1	0	3	13	46	61	28	4	0	0	0	0	0	0	156
23:00	0	0	0	1	19	31	15	3	0	0	0	0	0	0	69
Total	173	14	59	317	1665	2226	1038	160	31	2	0	0	0	0	5685

Old Colony Planning Council
 70 School Street
 Brockton, MA 02301
 508-583-1833

Community: Avon
 Com #_U/RFC: 18_U3
 Recorder #: Jamar #7
 Tube Layout: L6 Basic

Station ID:
 Site Code: 18
 Date Start: 27-Aug-08
 Date End: 28-Aug-08
 E Main St (28), north of E Spring St

NB

Start Time	1 15	16 20	21 25	26 30	31 35	36 40	41 45	46 50	51 55	56 60	61 65	66 70	71 75	76 999	Total
08/28/08	0	0	0	1	13	16	12	5	1	0	0	0	0	0	48
01:00	0	0	0	0	3	16	9	4	0	0	0	0	0	0	32
02:00	0	0	0	1	6	5	4	1	0	0	0	0	0	0	17
03:00	0	0	0	1	8	5	7	0	0	0	0	0	0	0	21
04:00	0	0	0	1	5	9	13	1	0	0	0	0	0	0	29
05:00	0	0	0	1	14	47	43	12	1	0	0	0	0	0	118
06:00	2	0	0	0	42	113	108	31	6	0	0	0	0	0	302
07:00	9	1	1	17	117	191	103	17	2	1	0	0	0	0	459
08:00	5	2	1	13	136	177	91	17	2	0	0	0	0	0	444
09:00	4	2	4	14	84	124	57	12	0	0	0	0	0	0	301
10:00	11	6	8	22	86	102	41	7	0	0	0	0	0	0	283
11:00	12	0	6	24	79	125	40	6	0	0	0	0	0	0	292
12 PM	14	0	4	27	95	136	55	5	1	0	0	0	0	0	337
13:00	15	0	8	43	114	125	54	5	0	0	0	0	0	0	364
14:00	17	1	13	29	98	121	59	7	2	0	0	0	0	0	347
15:00	14	2	1	22	108	127	62	7	1	0	0	0	0	0	344
16:00	20	0	1	20	99	138	65	8	1	0	0	0	0	0	352
17:00	7	0	3	21	126	148	79	7	0	0	0	0	0	0	391
18:00	16	0	3	9	101	134	66	7	1	1	0	0	0	0	338
19:00	19	0	1	28	93	114	53	8	1	0	0	0	0	0	317
20:00	4	0	3	25	74	98	38	3	0	0	0	0	0	0	245
21:00	5	0	0	9	61	75	38	1	0	0	0	0	0	0	189
22:00	6	0	2	14	39	58	23	8	2	0	0	0	0	0	152
23:00	0	0	0	2	28	31	13	5	2	0	0	0	0	0	81
Total	180	14	59	344	1629	2235	1133	184	23	2	0	0	0	0	5803
Grand Total	353	28	118	661	3294	4461	2171	344	54	4	0	0	0	0	11488

15th Percentile : 31 MPH
 50th Percentile : 37 MPH
 85th Percentile : 42 MPH
 95th Percentile : 45 MPH

Stats
 Mean Speed(Average) : 36 MPH
 10 MPH Pace Speed : 31-40 MPH
 Number in Pace : 7755
 Percent in Pace : 67.5%
 Number of Vehicles > 40 MPH : 2573
 Percent of Vehicles > 40 MPH : 22.4%

Old Colony Planning Council
 70 School Street
 Brockton, MA 02301
 508-583-1833

Community: Avon
 Com #_U/RFC: 18_U3
 Recorder #: Jamar #7
 Tube Layout: L6 Basic

Station ID:
 Site Code: 18
 Date Start: 27-Aug-08
 Date End: 28-Aug-08
 E Main St (28), north of E Spring St

SB

Start Time	1 15	16 20	21 25	26 30	31 35	36 40	41 45	46 50	51 55	56 60	61 65	66 70	71 75	76 999	Total
08/27/08	0	0	0	1	12	33	32	11	1	0	0	0	0	0	90
01:00	0	0	0	0	0	5	11	3	0	0	0	0	0	0	19
02:00	0	0	0	0	3	10	10	0	0	0	0	0	0	0	23
03:00	0	0	0	0	2	3	7	3	0	0	0	0	0	0	15
04:00	0	0	0	0	2	5	8	2	0	0	0	0	0	0	17
05:00	0	0	1	4	6	8	11	3	0	0	0	0	0	0	33
06:00	3	0	1	1	8	37	26	8	1	1	0	0	0	0	86
07:00	4	1	1	3	12	58	52	10	2	0	0	0	0	0	143
08:00	13	1	3	7	29	59	75	20	3	0	1	0	0	0	211
09:00	11	0	4	10	37	81	84	16	1	0	0	0	0	0	244
10:00	12	0	13	15	43	130	55	11	4	0	0	0	0	0	283
11:00	10	0	0	9	58	139	73	6	1	1	0	0	0	0	297
12 PM	10	2	3	15	84	127	68	12	4	1	0	0	0	0	326
13:00	10	1	6	19	57	116	81	16	3	1	0	0	0	0	310
14:00	15	0	3	17	43	139	107	15	2	0	2	0	0	0	343
15:00	16	1	8	14	75	176	96	20	3	1	0	0	0	0	410
16:00	14	0	5	22	66	195	117	26	1	1	0	0	0	0	447
17:00	24	0	4	9	86	201	145	9	3	2	1	0	0	0	484
18:00	17	0	5	11	86	188	115	17	3	1	0	0	0	0	443
19:00	17	0	2	8	93	153	80	11	3	0	0	0	0	0	367
20:00	10	0	1	16	90	126	55	5	0	0	0	0	0	0	303
21:00	2	1	1	4	38	82	49	3	1	0	0	0	0	0	181
22:00	4	0	0	5	37	60	45	10	0	1	0	0	0	0	162
23:00	0	0	0	1	14	47	26	18	1	0	0	0	0	0	107
Total	192	7	61	191	981	2178	1428	255	37	10	4	0	0	0	5344

Old Colony Planning Council
 70 School Street
 Brockton, MA 02301
 508-583-1833

Community: Avon
 Com #_U/RFC: 18_U3
 Recorder #: Jamar #7
 Tube Layout: L6 Basic

Station ID:
 Site Code: 18
 Date Start: 27-Aug-08
 Date End: 28-Aug-08
 E Main St (28), north of E Spring St

SB

Start Time	15	16 20	21 25	26 30	31 35	36 40	41 45	46 50	51 55	56 60	61 65	66 70	71 75	76 999	Total
08/28/08	1	0	0	3	9	33	29	6	1	1	0	0	0	0	83
01:00	1	0	0	0	4	10	11	2	1	0	0	0	0	0	29
02:00	0	0	0	1	3	11	6	1	1	0	0	0	0	0	23
03:00	0	0	0	0	4	3	5	3	0	0	0	0	0	0	15
04:00	0	0	1	0	0	3	3	4	0	0	0	0	0	0	11
05:00	1	0	2	0	6	10	8	2	1	0	0	0	0	0	30
06:00	2	0	3	1	11	27	33	7	2	0	0	0	0	0	86
07:00	8	0	2	4	18	64	34	4	0	0	0	0	0	0	134
08:00	18	0	1	12	28	87	59	22	2	0	0	0	0	0	229
09:00	8	0	4	17	37	89	75	10	3	0	0	0	0	0	243
10:00	7	1	3	15	70	108	51	5	4	0	0	0	0	0	264
11:00	12	1	3	20	62	135	67	8	1	0	0	0	0	0	309
12 PM	25	1	7	17	73	142	68	10	1	0	0	0	0	0	344
13:00	20	2	6	8	72	132	80	13	5	0	0	0	0	0	338
14:00	11	0	6	15	63	147	74	15	2	0	0	0	0	0	333
15:00	27	0	1	18	58	176	110	20	1	0	0	0	0	0	411
16:00	27	1	3	15	96	208	125	14	2	0	0	0	0	0	491
17:00	18	0	2	10	98	231	139	20	3	0	0	0	0	0	521
18:00	22	0	4	11	64	219	150	23	4	0	0	0	0	0	497
19:00	17	2	5	28	115	195	68	7	1	1	0	0	0	0	439
20:00	5	0	1	18	79	126	50	9	2	0	0	0	0	0	290
21:00	7	1	1	7	53	82	39	5	0	1	0	0	0	0	196
22:00	7	0	1	10	40	56	39	13	4	0	0	0	0	0	170
23:00	1	0	0	2	29	48	39	3	5	1	0	0	0	0	128
Total	245	9	56	232	1092	2342	1362	226	46	4	0	0	0	0	5614
Grand Total	437	16	117	423	2073	4520	2790	481	83	14	4	0	0	0	10958

15th Percentile : 32 MPH
 50th Percentile : 38 MPH
 85th Percentile : 44 MPH
 95th Percentile : 46 MPH

Stats
 Mean Speed(Average) : 37 MPH
 10 MPH Pace Speed : 36-45 MPH
 Number in Pace : 7310
 Percent in Pace : 66.7%
 Number of Vehicles > 40 MPH : 3372
 Percent of Vehicles > 40 MPH : 30.8%

Old Colony Planning Council
 70 School Street
 Brockton, MA 02301
 508-583-1833

Community: Avon
 Com #_U/RFC: 18_U3
 Recorder #: Jamar #7
 Tube Layout: L6 Basic

Station ID:
 Site Code: 18
 Date Start: 27-Aug-08
 Date End: 28-Aug-08
 E Main St (28), north of E Spring St

NB, SB

Start Time	15	20	25	30	35	40	45	50	55	60	65	70	75	999	Total
08/27/08	0	0	0	3	18	47	39	16	1	0	0	0	0	0	124
01:00	0	0	0	0	5	16	14	6	0	0	0	0	0	0	41
02:00	0	0	0	0	7	20	13	0	0	0	0	0	0	0	40
03:00	1	0	0	1	7	4	12	3	0	0	0	0	0	0	28
04:00	0	0	0	0	7	12	19	5	0	0	0	0	0	0	43
05:00	0	0	1	5	23	43	52	14	3	0	0	0	0	0	141
06:00	10	0	1	9	50	162	132	37	7	2	0	0	0	0	410
07:00	13	1	3	25	150	259	152	28	6	0	0	0	0	0	637
08:00	23	1	5	43	151	243	173	35	8	0	1	0	0	0	683
09:00	13	1	10	29	115	195	147	22	2	0	0	0	0	0	534
10:00	19	2	16	41	122	249	88	14	5	0	0	0	0	0	556
11:00	19	0	1	27	168	245	113	10	2	1	0	0	0	0	586
12 PM	18	2	10	38	200	247	113	12	4	1	0	0	0	0	645
13:00	24	2	10	34	146	252	137	20	3	1	0	0	0	0	629
14:00	27	1	9	37	155	270	162	25	5	1	2	0	0	0	694
15:00	32	5	18	44	194	305	140	25	6	1	0	0	0	0	770
16:00	29	0	10	43	174	308	174	34	1	1	0	0	0	0	774
17:00	52	0	5	19	189	345	203	22	4	2	1	0	0	0	842
18:00	31	1	7	27	166	321	170	23	4	1	0	0	0	0	751
19:00	27	2	3	19	189	271	124	12	4	0	0	0	0	0	651
20:00	17	2	6	35	179	225	96	9	0	0	0	0	0	0	569
21:00	5	1	2	9	115	166	79	8	2	0	0	0	0	0	387
22:00	5	0	3	18	83	121	73	14	0	1	0	0	0	0	318
23:00	0	0	0	2	33	78	41	21	1	0	0	0	0	0	176
Total	365	21	120	508	2646	4404	2466	415	68	12	4	0	0	0	11029

Old Colony Planning Council
 70 School Street
 Brockton, MA 02301
 508-583-1833

Community: Avon
 Com #_U/RFC: 18_U3
 Recorder #: Jamar #7
 Tube Layout: L6 Basic

Station ID:
 Site Code: 18
 Date Start: 27-Aug-08
 Date End: 28-Aug-08
 E Main St (28), north of E Spring St

NB, SB

Start Time	15	20	25	30	35	40	45	50	55	60	65	70	75	999	Total
08/28/08	1	0	0	4	22	49	41	11	2	1	0	0	0	0	131
01:00	1	0	0	0	7	26	20	6	1	0	0	0	0	0	61
02:00	0	0	0	2	9	16	10	2	1	0	0	0	0	0	40
03:00	0	0	0	1	12	8	12	3	0	0	0	0	0	0	36
04:00	0	0	1	1	5	12	16	5	0	0	0	0	0	0	40
05:00	1	0	2	1	20	57	51	14	2	0	0	0	0	0	148
06:00	4	0	3	1	53	140	141	38	8	0	0	0	0	0	388
07:00	17	1	3	21	135	255	137	21	2	1	0	0	0	0	593
08:00	23	2	2	25	164	264	150	39	4	0	0	0	0	0	673
09:00	12	2	8	31	121	213	132	22	3	0	0	0	0	0	544
10:00	18	7	11	37	156	210	92	12	4	0	0	0	0	0	547
11:00	24	1	9	44	141	260	107	14	1	0	0	0	0	0	601
12 PM	39	1	11	44	168	278	123	15	2	0	0	0	0	0	681
13:00	35	2	14	51	186	257	134	18	5	0	0	0	0	0	702
14:00	28	1	19	44	161	268	133	22	4	0	0	0	0	0	680
15:00	41	2	2	40	166	303	172	27	2	0	0	0	0	0	755
16:00	47	1	4	35	195	346	190	22	3	0	0	0	0	0	843
17:00	25	0	5	31	224	379	218	27	3	0	0	0	0	0	912
18:00	38	0	7	20	165	353	216	30	5	1	0	0	0	0	835
19:00	36	2	6	56	208	309	121	15	2	1	0	0	0	0	756
20:00	9	0	4	43	153	224	88	12	2	0	0	0	0	0	535
21:00	12	1	1	16	114	157	77	6	0	1	0	0	0	0	385
22:00	13	0	3	24	79	114	62	21	6	0	0	0	0	0	322
23:00	1	0	0	4	57	79	52	8	7	1	0	0	0	0	209
Total	425	23	115	576	2721	4577	2495	410	69	6	0	0	0	0	11417
Grand Total	790	44	235	1084	5367	8981	4961	825	137	18	4	0	0	0	22446

15th Percentile : 32 MPH
 50th Percentile : 38 MPH
 85th Percentile : 43 MPH
 95th Percentile : 45 MPH

Stats
 Mean Speed(Average) : 37 MPH
 10 MPH Pace Speed : 31-40 MPH
 Number in Pace : 14348
 Percent in Pace : 63.9%
 Number of Vehicles > 40 MPH : 5945
 Percent of Vehicles > 40 MPH : 26.5%

Old Colony Planning Council
 70 School Street
 Brockton, MA 02301
 508-583-1833

Community: Avon
 Com #_U/RFC: 18_U3
 Recorder #: Jamar #7
 Tube Layout: L6 Basic

Station ID:
 Site Code: 18
 Date Start: 27-Aug-08
 Date End: 28-Aug-08
 E Main St (28), north of E Spring St

NB

Start Time	Bikes	Cars & Trailers	2 Axle Long	Buses	2 Axle 6 Tire	3 Axle Single	4 Axle Single	<5 Axl Double	5 Axle Double	>6 Axl Double	<6 Axl Multi	6 Axle Multi	>6 Axl Multi	Total	Truck Total
08/27/08	1	30	2	0	0	0	0	0	0	0	0	1	0	34	1
01:00	0	19	2	0	0	1	0	0	0	0	0	0	0	22	1
02:00	0	13	4	0	0	0	0	0	0	0	0	0	0	17	0
03:00	1	9	2	0	0	0	0	1	0	0	0	0	0	13	1
04:00	0	19	7	0	0	0	0	0	0	0	0	0	0	26	0
05:00	0	87	17	3	0	0	0	0	1	0	0	0	0	108	4
06:00	2	256	55	3	3	2	0	1	1	0	0	0	0	323	10
07:00	5	394	72	10	10	0	0	1	2	0	0	0	0	494	23
08:00	1	375	65	4	20	5	0	1	1	0	0	0	0	472	31
09:00	1	211	51	6	13	4	0	1	3	0	0	0	0	290	27
10:00	5	206	45	2	5	5	0	2	2	1	0	0	0	273	17
11:00	1	226	43	1	9	4	1	2	1	0	0	0	0	288	18
12 PM	2	239	56	4	12	3	0	1	1	0	0	0	0	318	21
13:00	4	238	49	5	9	3	0	5	5	0	0	0	0	318	27
14:00	5	260	63	5	5	6	0	2	4	0	0	0	0	350	22
15:00	3	281	54	9	6	1	0	3	2	0	0	0	0	359	21
16:00	4	270	38	0	10	1	0	2	0	1	0	0	0	326	14
17:00	6	285	48	4	11	1	0	1	2	0	0	0	0	358	19
18:00	6	257	39	0	1	1	0	1	2	0	0	0	0	307	5
19:00	1	245	33	2	2	1	0	0	0	0	0	0	0	284	5
20:00	2	228	27	3	2	2	0	0	1	0	0	0	0	265	8
21:00	1	184	20	0	0	1	0	0	0	0	0	0	0	206	1
22:00	1	139	14	1	0	1	0	0	0	0	0	0	0	156	2
23:00	0	64	5	0	0	0	0	0	0	0	0	0	0	69	0
Total	52	4535	811	62	118	42	1	24	28	2	0	1	0	5676	278
Percent	0.9%	79.9%	14.3%	1.1%	2.1%	0.7%	0.0%	0.4%	0.5%	0.0%	0.0%	0.0%	0.0%		4.9%
AM Peak	07:00	07:00	07:00	07:00	08:00	08:00	11:00	10:00	09:00	10:00		00:00		07:00	08:00
Vol.	5	394	72	10	20	5	1	2	3	1		1		494	31
PM Peak	17:00	17:00	14:00	15:00	12:00	14:00		13:00	13:00	16:00				15:00	13:00
Vol.	6	285	63	9	12	6		5	5	1				359	27

Old Colony Planning Council
 70 School Street
 Brockton, MA 02301
 508-583-1833

Community: Avon
 Com #_U/RFC: 18_U3
 Recorder #: Jamar #7
 Tube Layout: L6 Basic

Station ID:
 Site Code: 18
 Date Start: 27-Aug-08
 Date End: 28-Aug-08
 E Main St (28), north of E Spring St

NB	Start Time	Bikes	Cars & Trailers	2 Axle Long	Buses	2 Axle 6 Tire	3 Axle Single	4 Axle Single	<5 Axl Double	5 Axle Double	>6 Axl Double	<6 Axl Multi	6 Axle Multi	>6 Axl Multi	Total	Truck Total
	08/28/08	0	43	2	0	0	2	0	0	0	0	0	1	0	48	3
	01:00	0	26	6	0	0	0	0	0	0	0	0	0	0	32	0
	02:00	0	13	3	0	1	0	0	0	0	0	0	0	0	17	1
	03:00	0	17	2	0	1	0	0	0	1	0	0	0	0	21	2
	04:00	0	22	6	0	0	1	0	0	0	0	0	0	0	29	1
	05:00	0	100	15	1	0	1	0	0	1	0	0	0	0	118	3
	06:00	5	234	55	1	4	1	0	0	2	0	0	0	0	302	8
	07:00	5	354	76	4	10	4	0	3	3	0	0	0	0	459	24
	08:00	1	356	64	4	12	2	0	4	1	0	0	0	0	444	23
	09:00	0	224	54	1	16	2	0	3	1	0	0	0	0	301	23
	10:00	3	219	42	1	12	3	0	2	1	0	0	0	0	283	19
	11:00	1	215	47	9	11	1	0	5	2	0	0	0	0	291	28
	12 PM	2	266	52	2	8	5	0	0	1	0	0	0	0	336	16
	13:00	3	287	53	3	10	4	0	0	3	0	0	0	0	363	20
	14:00	6	272	51	1	7	2	1	4	2	0	0	0	1	347	18
	15:00	2	270	51	4	9	3	0	2	2	0	0	0	0	343	20
	16:00	4	281	51	2	5	2	0	3	3	0	0	0	0	351	15
	17:00	0	319	57	0	8	3	1	1	0	1	0	0	0	390	14
	18:00	3	286	43	0	2	0	0	1	2	0	0	0	0	337	5
	19:00	4	248	55	2	6	2	0	0	0	0	0	0	0	317	10
	20:00	2	203	36	1	1	1	0	0	1	0	0	0	0	245	4
	21:00	2	163	22	0	2	0	0	0	0	0	0	0	0	189	2
	22:00	0	132	19	1	0	0	0	0	0	0	0	0	0	152	1
	23:00	1	71	8	0	0	0	0	0	0	0	0	1	0	81	1
	Total	44	4621	870	37	125	39	2	28	26	1	0	2	1	5796	261
	Percent	0.8%	79.7%	15.0%	0.6%	2.2%	0.7%	0.0%	0.5%	0.4%	0.0%	0.0%	0.0%	0.0%		4.5%
	AM Peak	06:00	08:00	07:00	11:00	09:00	07:00		11:00	07:00			00:00		07:00	11:00
	Vol.	5	356	76	9	16	4		5	3			1		459	28
	PM Peak	14:00	17:00	17:00	15:00	13:00	12:00	14:00	14:00	13:00	17:00		23:00	14:00	17:00	13:00
	Vol.	6	319	57	4	10	5	1	4	3	1		1	1	390	20
	Grand Total	96	9156	1681	99	243	81	3	52	54	3	0	3	1	11472	539
	Percent	0.8%	79.8%	14.7%	0.9%	2.1%	0.7%	0.0%	0.5%	0.5%	0.0%	0.0%	0.0%	0.0%		4.7%

Old Colony Planning Council
 70 School Street
 Brockton, MA 02301
 508-583-1833

Community: Avon
 Com #_U/RFC: 18_U3
 Recorder #: Jamar #7
 Tube Layout: L6 Basic

Station ID:
 Site Code: 18
 Date Start: 27-Aug-08
 Date End: 28-Aug-08
 E Main St (28), north of E Spring St

SB

Start Time	Bikes	Cars & Trailers	2 Axle Long	Buses	2 Axle 6 Tire	3 Axle Single	4 Axle Single	<5 Axl Double	5 Axle Double	>6 Axl Double	<6 Axl Multi	6 Axle Multi	>6 Axl Multi	Total	Truck Total
08/27/08	1	62	25	1	1	0	0	0	0	0	0	0	0	90	2
01:00	0	14	4	0	1	0	0	0	0	0	0	0	0	19	1
02:00	0	18	5	0	0	0	0	0	0	0	0	0	0	23	0
03:00	0	10	3	0	0	1	0	0	1	0	0	0	0	15	2
04:00	0	16	0	0	0	0	0	1	0	0	0	0	0	17	1
05:00	0	25	6	0	2	0	0	0	0	0	0	0	0	33	2
06:00	3	50	20	7	2	1	0	1	2	0	0	0	0	86	13
07:00	0	93	39	2	6	3	0	0	0	0	0	0	0	143	11
08:00	1	143	45	6	11	1	0	3	0	0	0	0	0	210	21
09:00	0	158	67	3	11	0	0	5	0	0	0	0	0	244	19
10:00	1	192	71	5	8	2	0	3	0	0	0	0	0	282	18
11:00	0	206	65	5	16	2	0	1	1	0	0	0	0	296	25
12 PM	1	226	78	7	13	0	0	1	0	0	0	0	0	326	21
13:00	1	214	80	1	10	0	0	0	3	0	0	0	0	309	14
14:00	2	246	75	6	10	1	0	3	0	0	0	0	0	343	20
15:00	1	312	78	2	11	2	0	1	2	0	0	1	0	410	19
16:00	3	331	95	6	9	0	0	1	1	0	0	0	0	446	17
17:00	3	366	97	3	11	3	0	1	0	0	0	0	0	484	18
18:00	4	348	64	5	17	1	0	2	1	0	0	0	0	442	26
19:00	3	285	69	0	10	0	0	0	0	0	0	0	0	367	10
20:00	3	240	54	1	3	1	0	1	0	0	0	0	0	303	6
21:00	2	145	30	2	2	0	0	0	0	0	0	0	0	181	4
22:00	1	139	19	1	1	0	0	1	0	0	0	0	0	162	3
23:00	1	87	15	1	3	0	0	0	0	0	0	0	0	107	4
Total	31	3926	1104	64	158	18	0	25	11	0	0	1	0	5338	277
Percent	0.6%	73.5%	20.7%	1.2%	3.0%	0.3%	0.0%	0.5%	0.2%	0.0%	0.0%	0.0%	0.0%		5.2%
AM Peak	06:00	11:00	10:00	06:00	11:00	07:00		09:00	06:00					11:00	11:00
Vol.	3	206	71	7	16	3		5	2					296	25
PM Peak	18:00	17:00	17:00	12:00	18:00	17:00		14:00	13:00			15:00		17:00	18:00
Vol.	4	366	97	7	17	3		3	3			1		484	26

Old Colony Planning Council
 70 School Street
 Brockton, MA 02301
 508-583-1833

Community: Avon
 Com #_U/RFC: 18_U3
 Recorder #: Jamar #7
 Tube Layout: L6 Basic

Station ID:
 Site Code: 18
 Date Start: 27-Aug-08
 Date End: 28-Aug-08
 E Main St (28), north of E Spring St

SB

Start Time	Bikes	Cars & Trailers	2 Axle Long	Buses	2 Axle 6 Tire	3 Axle Single	4 Axle Single	<5 Axl Double	5 Axle Double	>6 Axl Double	<6 Axl Multi	6 Axle Multi	>6 Axl Multi	Total	Truck Total
08/28/08	0	62	17	2	1	0	0	1	0	0	0	0	0	83	4
01:00	0	22	3	0	2	1	0	0	1	0	0	0	0	29	4
02:00	0	15	7	0	1	0	0	0	0	0	0	0	0	23	1
03:00	0	13	1	0	0	1	0	0	0	0	0	0	0	15	1
04:00	0	9	1	0	0	0	0	0	1	0	0	0	0	11	1
05:00	0	20	8	0	2	0	0	0	0	0	0	0	0	30	2
06:00	0	53	23	4	4	0	0	1	1	0	0	0	0	86	10
07:00	1	89	34	1	8	0	0	0	0	0	0	0	0	133	9
08:00	2	159	48	6	11	1	0	0	2	0	0	0	0	229	20
09:00	1	163	62	7	9	1	0	0	0	0	0	0	0	243	17
10:00	1	189	56	4	5	0	0	4	4	0	0	0	0	263	17
11:00	2	210	72	7	12	3	0	0	2	0	0	0	0	308	24
12 PM	3	246	74	2	15	2	0	1	1	0	0	0	0	344	21
13:00	3	238	70	3	17	4	0	1	2	0	0	0	0	338	27
14:00	1	234	81	0	8	3	0	4	0	0	0	1	0	332	16
15:00	2	311	80	2	16	0	0	0	0	0	0	0	0	411	18
16:00	4	348	108	2	25	2	0	2	0	0	0	0	0	491	31
17:00	4	407	90	1	18	0	0	0	0	0	0	0	0	520	19
18:00	0	379	102	4	11	0	0	1	0	0	0	0	0	497	16
19:00	4	344	77	3	8	1	0	1	1	0	0	0	0	439	14
20:00	0	245	39	0	6	0	0	0	0	0	0	0	0	290	6
21:00	2	152	38	2	2	0	0	0	0	0	0	0	0	196	4
22:00	0	138	31	0	1	0	0	0	0	0	0	0	0	170	1
23:00	0	114	12	0	2	0	0	0	0	0	0	0	0	128	2
Total	30	4160	1134	50	184	19	0	16	15	0	0	1	0	5609	285
Percent	0.5%	74.2%	20.2%	0.9%	3.3%	0.3%	0.0%	0.3%	0.3%	0.0%	0.0%	0.0%	0.0%		5.1%
AM Peak	08:00	11:00	11:00	09:00	11:00	11:00		10:00	10:00					11:00	11:00
Vol.	2	210	72	7	12	3		4	4					308	24
PM Peak	16:00	17:00	16:00	18:00	16:00	13:00		14:00	13:00			14:00		17:00	16:00
Vol.	4	407	108	4	25	4		4	2			1		520	31
Grand Total	61	8086	2238	114	342	37	0	41	26	0	0	2	0	10947	562
Percent	0.6%	73.9%	20.4%	1.0%	3.1%	0.3%	0.0%	0.4%	0.2%	0.0%	0.0%	0.0%	0.0%		5.1%

Old Colony Planning Council
 70 School Street
 Brockton, MA 02301
 508-583-1833

Community: Avon
 Com #_U/RFC: 18_U3
 Recorder #: Jamar #7
 Tube Layout: L6 Basic

Station ID:
 Site Code: 18
 Date Start: 27-Aug-08
 Date End: 28-Aug-08
 E Main St (28), north of E Spring St

NB, SB	Start Time	Bikes	Cars & Trailers	2 Axle Long	Buses	2 Axle 6 Tire	3 Axle Single	4 Axle Single	<5 Axl Double	5 Axle Double	>6 Axl Double	<6 Axl Multi	6 Axle Multi	>6 Axl Multi	Total	Truck Total
	08/27/08	2	92	27	1	1	0	0	0	0	0	0	1	0	124	3
	01:00	0	33	6	0	1	1	0	0	0	0	0	0	0	41	2
	02:00	0	31	9	0	0	0	0	0	0	0	0	0	0	40	0
	03:00	1	19	5	0	0	1	0	1	1	0	0	0	0	28	3
	04:00	0	35	7	0	0	0	0	1	0	0	0	0	0	43	1
	05:00	0	112	23	3	2	0	0	0	1	0	0	0	0	141	6
	06:00	5	306	75	10	5	3	0	2	3	0	0	0	0	409	23
	07:00	5	487	111	12	16	3	0	1	2	0	0	0	0	637	34
	08:00	2	518	110	10	31	6	0	4	1	0	0	0	0	682	52
	09:00	1	369	118	9	24	4	0	6	3	0	0	0	0	534	46
	10:00	6	398	116	7	13	7	0	5	2	1	0	0	0	555	35
	11:00	1	432	108	6	25	6	1	3	2	0	0	0	0	584	43
	12 PM	3	465	134	11	25	3	0	2	1	0	0	0	0	644	42
	13:00	5	452	129	6	19	3	0	5	8	0	0	0	0	627	41
	14:00	7	506	138	11	15	7	0	5	4	0	0	0	0	693	42
	15:00	4	593	132	11	17	3	0	4	4	0	0	1	0	769	40
	16:00	7	601	133	6	19	1	0	3	1	1	0	0	0	772	31
	17:00	9	651	145	7	22	4	0	2	2	0	0	0	0	842	37
	18:00	10	605	103	5	18	2	0	3	3	0	0	0	0	749	31
	19:00	4	530	102	2	12	1	0	0	0	0	0	0	0	651	15
	20:00	5	468	81	4	5	3	0	1	1	0	0	0	0	568	14
	21:00	3	329	50	2	2	1	0	0	0	0	0	0	0	387	5
	22:00	2	278	33	2	1	1	0	1	0	0	0	0	0	318	5
	23:00	1	151	20	1	3	0	0	0	0	0	0	0	0	176	4
	Total	83	8461	1915	126	276	60	1	49	39	2	0	2	0	11014	555
	Percent	0.8%	76.8%	17.4%	1.1%	2.5%	0.5%	0.0%	0.4%	0.4%	0.0%	0.0%	0.0%	0.0%		5.0%
	AM Peak	10:00	08:00	09:00	07:00	08:00	10:00	11:00	09:00	06:00	10:00		00:00		08:00	08:00
	Vol.	6	518	118	12	31	7	1	6	3	1		1		682	52
	PM Peak	18:00	17:00	17:00	12:00	12:00	14:00		13:00	13:00	16:00		15:00		17:00	12:00
	Vol.	10	651	145	11	25	7		5	8	1		1		842	42

Old Colony Planning Council
 70 School Street
 Brockton, MA 02301
 508-583-1833

Community: Avon
 Com #_U/RFC: 18_U3
 Recorder #: Jamar #7
 Tube Layout: L6 Basic

Station ID:
 Site Code: 18
 Date Start: 27-Aug-08
 Date End: 28-Aug-08
 E Main St (28), north of E Spring St

NB, SB	Start Time	Bikes	Cars & Trailers	2 Axle Long	Buses	2 Axle 6 Tire	3 Axle Single	4 Axle Single	<5 Axl Double	5 Axle Double	>6 Axl Double	<6 Axl Multi	6 Axle Multi	>6 Axl Multi	Total	Truck Total
	08/28/08	0	105	19	2	1	2	0	1	0	0	0	1	0	131	7
	01:00	0	48	9	0	2	1	0	0	1	0	0	0	0	61	4
	02:00	0	28	10	0	2	0	0	0	0	0	0	0	0	40	2
	03:00	0	30	3	0	1	1	0	0	1	0	0	0	0	36	3
	04:00	0	31	7	0	0	1	0	0	1	0	0	0	0	40	2
	05:00	0	120	23	1	2	1	0	0	1	0	0	0	0	148	5
	06:00	5	287	78	5	8	1	0	1	3	0	0	0	0	388	18
	07:00	6	443	110	5	18	4	0	3	3	0	0	0	0	592	33
	08:00	3	515	112	10	23	3	0	4	3	0	0	0	0	673	43
	09:00	1	387	116	8	25	3	0	3	1	0	0	0	0	544	40
	10:00	4	408	98	5	17	3	0	6	5	0	0	0	0	546	36
	11:00	3	425	119	16	23	4	0	5	4	0	0	0	0	599	52
	12 PM	5	512	126	4	23	7	0	1	2	0	0	0	0	680	37
	13:00	6	525	123	6	27	8	0	1	5	0	0	0	0	701	47
	14:00	7	506	132	1	15	5	1	8	2	0	0	1	1	679	34
	15:00	4	581	131	6	25	3	0	2	2	0	0	0	0	754	38
	16:00	8	629	159	4	30	4	0	5	3	0	0	0	0	842	46
	17:00	4	726	147	1	26	3	1	1	0	1	0	0	0	910	33
	18:00	3	665	145	4	13	0	0	2	2	0	0	0	0	834	21
	19:00	8	592	132	5	14	3	0	1	1	0	0	0	0	756	24
	20:00	2	448	75	1	7	1	0	0	1	0	0	0	0	535	10
	21:00	4	315	60	2	4	0	0	0	0	0	0	0	0	385	6
	22:00	0	270	50	1	1	0	0	0	0	0	0	0	0	322	2
	23:00	1	185	20	0	2	0	0	0	0	0	0	1	0	209	3
	Total	74	8781	2004	87	309	58	2	44	41	1	0	3	1	11405	546
	Percent	0.6%	77.0%	17.6%	0.8%	2.7%	0.5%	0.0%	0.4%	0.4%	0.0%	0.0%	0.0%	0.0%		4.8%
AM Peak	07:00	08:00	11:00	11:00	09:00	07:00			10:00	10:00			00:00		08:00	11:00
Vol.	6	515	119	16	25	4			6	5			1		673	52
PM Peak	16:00	17:00	16:00	13:00	16:00	13:00	14:00	14:00	14:00	13:00	17:00		14:00	14:00	17:00	13:00
Vol.	8	726	159	6	30	8	1	8	5	5	1		1	1	910	47
Grand Total	157	17242	3919	213	585	118	3	93	80	3	0	5	1	22419	1101	
Percent	0.7%	76.9%	17.5%	1.0%	2.6%	0.5%	0.0%	0.4%	0.4%	0.0%	0.0%	0.0%	0.0%			4.9%

Old Colony Planning Council
70 School Street
Brockton, MA 02301
(508) 583-1833
www.ocpcrpa.org

Community: Avon
 Com#_UR/FC: 18_U5
 Recorder #: Jamar #14
 Layout: L6 Basic (2')

Station ID: 6239
 Site Code: 18
 Date Start: 20-Sep-11
 Date End: 21-Sep-11
 East Main St, at Brockton City Line

Start Time	19-Sep-11		Tue		Wed		Thu		Fri		Sat		Sun		Week Average	
	SB	NB	SB	NB	SB	NB	SB	NB	SB	NB	SB	NB	SB	NB	SB	NB
12:00 AM	*	*	7	7	3	3	*	*	*	*	*	*	*	*	5	5
01:00	*	*	1	4	3	1	*	*	*	*	*	*	*	*	2	2
02:00	*	*	2	1	5	2	*	*	*	*	*	*	*	*	4	2
03:00	*	*	2	1	2	3	*	*	*	*	*	*	*	*	2	2
04:00	*	*	3	12	4	14	*	*	*	*	*	*	*	*	4	13
05:00	*	*	4	24	9	27	*	*	*	*	*	*	*	*	6	26
06:00	*	*	19	61	18	68	*	*	*	*	*	*	*	*	18	64
07:00	*	*	30	82	25	73	*	*	*	*	*	*	*	*	28	78
08:00	*	*	32	57	33	59	*	*	*	*	*	*	*	*	32	58
09:00	*	*	35	52	25	44	*	*	*	*	*	*	*	*	30	48
10:00	*	*	31	38	40	43	*	*	*	*	*	*	*	*	36	40
11:00	*	*	39	46	39	52	*	*	*	*	*	*	*	*	39	49
12:00 PM	*	*	37	51	46	45	*	*	*	*	*	*	*	*	42	48
01:00	*	*	31	57	51	55	*	*	*	*	*	*	*	*	41	56
02:00	*	*	33	56	39	45	*	*	*	*	*	*	*	*	36	50
03:00	*	*	40	58	53	53	*	*	*	*	*	*	*	*	46	56
04:00	*	*	54	55	46	61	*	*	*	*	*	*	*	*	50	58
05:00	*	*	45	40	60	60	*	*	*	*	*	*	*	*	52	50
06:00	*	*	41	45	55	62	*	*	*	*	*	*	*	*	48	54
07:00	*	*	23	38	40	49	*	*	*	*	*	*	*	*	32	44
08:00	*	*	17	23	21	30	*	*	*	*	*	*	*	*	19	26
09:00	*	*	23	24	16	25	*	*	*	*	*	*	*	*	20	24
10:00	*	*	10	19	8	10	*	*	*	*	*	*	*	*	9	14
11:00	*	*	5	8	5	3	*	*	*	*	*	*	*	*	5	6
Total	0	0	564	859	646	887	0	0	0	0	0	0	0	0	606	873
Day	0	0	1423		1533		0	0	0	0	0	0	0	0	1479	
AM Peak			11:00	07:00	10:00	07:00									11:00	07:00
Vol.			39	82	40	73									39	78
PM Peak			16:00	15:00	17:00	18:00									17:00	16:00
Vol.			54	58	60	62									52	58
Comb. Total	0	0	1423		1533		0	0	0	0	0	0	0	0	1479	

Old Colony Planning Council
70 School Street
Brockton, MA 02301
(508) 583-1833
www.ocpcrpa.org

Community: Avon
 Com#_UR/FC: 18_U5
 Recorder #: Jamar #14
 Layout: L6 Basic (2')

Station ID: 6239
 Site Code: 18
 Date Start: 20-Sep-11
 Date End: 21-Sep-11
 East Main St, at Brockton City Line

Start Time	20-Sep-11 Tue		SB		NB		Combined		21-Sep-11 Wed	SB		NB		Combined	
	A.M.	P.M.	A.M.	P.M.	A.M.	P.M.	A.M.	P.M.		A.M.	P.M.	A.M.	P.M.	A.M.	P.M.
12:00	3	5	2	11	5	16	2	11	0	15	2	26			
12:15	1	10	2	17	3	27	0	13	0	9	0	22			
12:30	3	7	1	10	4	17	0	10	1	9	1	19			
12:45	0	15	2	13	2	28	1	12	2	12	3	24			
01:00	0	5	1	11	1	16	2	16	1	14	3	30			
01:15	0	8	2	17	2	25	0	12	0	13	0	25			
01:30	1	6	0	15	1	21	1	11	0	16	1	27			
01:45	0	12	1	14	1	26	0	12	0	12	0	24			
02:00	2	9	0	14	2	23	4	3	0	13	4	16			
02:15	0	12	1	15	1	27	0	9	2	13	2	22			
02:30	0	5	0	12	0	17	0	19	0	10	0	29			
02:45	0	7	0	15	0	22	1	8	0	9	1	17			
03:00	0	8	0	18	0	26	0	14	2	9	2	23			
03:15	0	12	0	9	0	21	0	14	1	7	1	21			
03:30	1	8	0	17	1	25	1	16	0	17	1	33			
03:45	1	12	1	14	2	26	1	9	0	20	1	29			
04:00	1	9	2	12	3	21	1	11	2	16	3	27			
04:15	0	15	3	13	3	28	0	10	4	15	4	25			
04:30	0	17	3	15	3	32	0	16	4	17	4	33			
04:45	2	13	4	15	6	28	3	9	4	13	7	22			
05:00	1	13	5	8	6	21	1	14	4	19	5	33			
05:15	2	11	7	12	9	23	3	22	10	12	13	34			
05:30	1	12	7	10	8	22	4	14	9	12	13	26			
05:45	0	9	5	10	5	19	1	10	4	17	5	27			
06:00	2	13	9	9	11	22	2	17	8	18	10	35			
06:15	5	11	10	9	15	20	6	12	10	17	16	29			
06:30	3	8	23	14	26	22	2	13	22	17	24	30			
06:45	9	9	19	13	28	22	8	13	28	10	36	23			
07:00	7	8	20	15	27	23	4	7	8	14	12	21			
07:15	8	6	16	9	24	15	5	10	24	9	29	19			
07:30	6	4	21	12	27	16	5	10	16	13	21	23			
07:45	9	5	25	2	34	7	11	13	25	13	36	26			
08:00	3	2	19	2	22	4	5	10	20	10	25	20			
08:15	11	4	16	10	27	14	7	1	15	6	22	7			
08:30	9	4	8	8	17	12	8	7	15	6	23	13			
08:45	9	7	14	3	23	10	13	3	9	8	22	11			
09:00	10	5	13	4	23	9	7	5	11	7	18	12			
09:15	5	6	10	8	15	14	5	2	10	8	15	10			
09:30	6	8	12	7	18	15	9	2	7	4	16	6			
09:45	14	4	17	5	31	9	4	7	16	6	20	13			
10:00	9	4	12	6	21	10	13	5	9	3	22	8			
10:15	3	3	11	4	14	7	1	1	15	1	16	2			
10:30	11	0	10	4	21	4	16	2	13	3	29	5			
10:45	8	3	5	5	13	8	10	0	6	3	16	3			
11:00	9	0	10	2	19	2	5	2	14	0	19	2			
11:15	9	1	15	2	24	3	13	1	9	1	22	2			
11:30	9	2	10	2	19	4	10	1	14	1	24	2			
11:45	12	2	11	2	23	4	11	1	15	1	26	2			
Total	205	359	385	474	590	833	206	440	389	498	595	938			
Day Total	564		859		1423		646		887		1533				
% Total	14.4%	25.2%	27.1%	33.3%			13.4%	28.7%	25.4%	32.5%					
Peak	08:15	04:15	07:00	01:15	07:00	04:00	10:30	05:15	07:15	05:45	07:15	04:30			
Vol.	39	58	82	60	112	109	44	63	85	69	111	122			
P.H.F.	0.886	0.853	0.820	0.882	0.824	0.852	0.688	0.716	0.759	0.863	0.771	0.897			

Old Colony Planning Council
70 School Street
Brockton, MA 02301
(508) 583-1833
www.ocpcrpa.org

Community: Avon
Com#_UR/FC: 18_U5
Recorder #: Jamar #14
Layout: L6 Basic (2')

Station ID: 6239
Site Code: 18
Date Start: 20-Sep-11
Date End: 21-Sep-11
East Main St, at Brockton City Line

Start Time	19-Sep-11 Mon	20-Sep-11 Tue	21-Sep-11 Wed	22-Sep-11 Thu	23-Sep-11 Fri	24-Sep-11 Sat	25-Sep-11 Sun	Week Average
12:00 AM	*	14	6	*	*	*	*	10
01:00	*	5	4	*	*	*	*	4
02:00	*	3	7	*	*	*	*	5
03:00	*	3	5	*	*	*	*	4
04:00	*	15	18	*	*	*	*	16
05:00	*	28	36	*	*	*	*	32
06:00	*	80	86	*	*	*	*	83
07:00	*	112	98	*	*	*	*	105
08:00	*	89	92	*	*	*	*	90
09:00	*	87	69	*	*	*	*	78
10:00	*	69	83	*	*	*	*	76
11:00	*	85	91	*	*	*	*	88
12:00 PM	*	88	91	*	*	*	*	90
01:00	*	88	106	*	*	*	*	97
02:00	*	89	84	*	*	*	*	86
03:00	*	98	106	*	*	*	*	102
04:00	*	109	107	*	*	*	*	108
05:00	*	85	120	*	*	*	*	102
06:00	*	86	117	*	*	*	*	102
07:00	*	61	89	*	*	*	*	75
08:00	*	40	51	*	*	*	*	46
09:00	*	47	41	*	*	*	*	44
10:00	*	29	18	*	*	*	*	24
11:00	*	13	8	*	*	*	*	10
Total	0	1423	1533	0	0	0	0	1477
Percentage	0.0%	96.3%	103.8%	0.0%	0.0%	0.0%	0.0%	
AM Peak		07:00	07:00					07:00
Vol.		112	98					105
PM Peak		16:00	17:00					16:00
Vol.		109	120					108

Old Colony Planning Council
70 School Street
Brockton, MA 02301
(508) 583-1833
www.ocpcrpa.org

Community: Avon
 Com#_UR/FC: 18_U5
 Recorder #: Jamar #14
 Layout: L6 Basic (2')

Station ID: 6239
 Site Code: 18
 Date Start: 20-Sep-11
 Date End: 21-Sep-11
 East Main St, at Brockton City Line

SB

Start Time	1	16	21	26	31	36	41	46	51	56	61	66	71	76	Total
	15	20	25	30	35	40	45	50	55	60	65	70	75	999	
09/20/1															
1	0	1	2	1	0	1	2	0	0	0	0	0	0	0	7
01:00	0	0	0	0	0	1	0	0	0	0	0	0	0	0	1
02:00	0	0	1	1	0	0	0	0	0	0	0	0	0	0	2
03:00	0	0	1	0	1	0	0	0	0	0	0	0	0	0	2
04:00	0	2	0	0	0	1	0	0	0	0	0	0	0	0	3
05:00	1	2	0	0	1	0	0	0	0	0	0	0	0	0	4
06:00	0	0	3	8	3	2	3	0	0	0	0	0	0	0	19
07:00	0	2	3	10	10	5	0	0	0	0	0	0	0	0	30
08:00	1	1	7	6	14	1	2	0	0	0	0	0	0	0	32
09:00	2	1	6	12	9	4	1	0	0	0	0	0	0	0	35
10:00	1	1	4	7	10	6	2	0	0	0	0	0	0	0	31
11:00	1	2	6	11	15	3	1	0	0	0	0	0	0	0	39
12 PM	0	1	7	17	7	5	0	0	0	0	0	0	0	0	37
13:00	0	2	6	10	6	7	0	0	0	0	0	0	0	0	31
14:00	0	0	4	12	12	3	2	0	0	0	0	0	0	0	33
15:00	0	2	4	17	14	1	2	0	0	0	0	0	0	0	40
16:00	0	1	5	15	22	9	2	0	0	0	0	0	0	0	54
17:00	3	0	4	11	15	9	2	1	0	0	0	0	0	0	45
18:00	0	3	3	12	12	8	2	1	0	0	0	0	0	0	41
19:00	0	1	1	6	12	3	0	0	0	0	0	0	0	0	23
20:00	0	1	3	6	6	0	1	0	0	0	0	0	0	0	17
21:00	0	2	2	6	10	3	0	0	0	0	0	0	0	0	23
22:00	0	0	0	2	4	1	2	1	0	0	0	0	0	0	10
23:00	0	0	1	2	1	1	0	0	0	0	0	0	0	0	5
Total	9	25	73	172	184	74	24	3	0	0	0	0	0	0	564

Daily

15th Percentile :	22 MPH
50th Percentile :	29 MPH
85th Percentile :	36 MPH
95th Percentile :	40 MPH
Mean Speed(Average) :	30 MPH
10 MPH Pace Speed :	26-35 MPH
Number in Pace :	320
Percent in Pace :	56.7%
Number of Vehicles > 30 MPH :	274
Percent of Vehicles > 30 MPH :	48.6%

Old Colony Planning Council
70 School Street
Brockton, MA 02301
(508) 583-1833
www.ocpcrpa.org

Community: Avon
 Com#_UR/FC: 18_U5
 Recorder #: Jamar #14
 Layout: L6 Basic (2')

Station ID: 6239
 Site Code: 18
 Date Start: 20-Sep-11
 Date End: 21-Sep-11
 East Main St, at Brockton City Line

SB

Start Time	15	16	20	21	25	26	30	31	35	36	40	41	45	46	50	51	55	56	60	61	65	66	70	71	75	76	999	Total
09/21/11																												
1	0	0	0	0	1	1	1	1	0	0	0	0	0	0	0	0	0	0	0	0	0	0	0	0	0	0	0	3
01:00	0	0	0	0	1	1	1	1	0	0	0	0	0	0	0	0	0	0	0	0	0	0	0	0	0	0	0	3
02:00	0	0	0	2	2	1	0	0	0	0	0	0	0	0	0	0	0	0	0	0	0	0	0	0	0	0	0	5
03:00	0	0	0	0	1	1	0	0	0	0	0	0	0	0	0	0	0	0	0	0	0	0	0	0	0	0	0	2
04:00	1	0	1	1	0	1	0	0	0	0	0	0	0	0	0	0	0	0	0	0	0	0	0	0	0	0	0	4
05:00	2	3	1	1	2	0	0	0	0	0	0	0	0	0	0	0	0	0	0	0	0	0	0	0	0	0	0	9
06:00	0	1	4	7	2	3	1	0	0	0	0	0	0	0	0	0	0	0	0	0	0	0	0	0	0	0	0	18
07:00	0	0	6	7	7	4	0	1	0	0	0	0	0	0	0	0	0	0	0	0	0	0	0	0	0	0	0	25
08:00	0	1	1	10	14	6	1	0	0	0	0	0	0	0	0	0	0	0	0	0	0	0	0	0	0	0	0	33
09:00	0	1	2	7	11	2	2	0	0	0	0	0	0	0	0	0	0	0	0	0	0	0	0	0	0	0	0	25
10:00	6	0	5	13	14	2	0	0	0	0	0	0	0	0	0	0	0	0	0	0	0	0	0	0	0	0	0	40
11:00	4	8	18	9	0	0	0	0	0	0	0	0	0	0	0	0	0	0	0	0	0	0	0	0	0	0	0	39
12 PM	2	2	4	9	16	13	0	0	0	0	0	0	0	0	0	0	0	0	0	0	0	0	0	0	0	0	0	46
13:00	2	4	16	19	9	1	0	0	0	0	0	0	0	0	0	0	0	0	0	0	0	0	0	0	0	0	0	51
14:00	1	3	1	13	12	8	1	0	0	0	0	0	0	0	0	0	0	0	0	0	0	0	0	0	0	0	0	39
15:00	1	2	3	10	25	11	1	0	0	0	0	0	0	0	0	0	0	0	0	0	0	0	0	0	0	0	0	53
16:00	0	2	2	16	16	10	0	0	0	0	0	0	0	0	0	0	0	0	0	0	0	0	0	0	0	0	0	46
17:00	0	3	2	15	27	12	1	0	0	0	0	0	0	0	0	0	0	0	0	0	0	0	0	0	0	0	0	60
18:00	0	3	10	15	22	4	1	0	0	0	0	0	0	0	0	0	0	0	0	0	0	0	0	0	0	0	0	55
19:00	0	2	2	16	14	4	2	0	0	0	0	0	0	0	0	0	0	0	0	0	0	0	0	0	0	0	0	40
20:00	0	1	3	7	5	2	2	0	1	0	0	0	0	0	0	0	0	0	0	0	0	0	0	0	0	0	0	21
21:00	1	1	0	5	6	3	0	0	0	0	0	0	0	0	0	0	0	0	0	0	0	0	0	0	0	0	0	16
22:00	0	0	1	5	2	0	0	0	0	0	0	0	0	0	0	0	0	0	0	0	0	0	0	0	0	0	0	8
23:00	0	0	1	1	3	0	0	0	0	0	0	0	0	0	0	0	0	0	0	0	0	0	0	0	0	0	0	5
Total	20	37	85	191	211	88	12	1	1	0	0	0	0	0	0	0	0	0	0	0	0	0	0	0	0	0	646	

Daily
 15th Percentile : 20 MPH
 50th Percentile : 29 MPH
 85th Percentile : 35 MPH
 95th Percentile : 38 MPH

 Mean Speed(Average) : 29 MPH
 10 MPH Pace Speed : 26-35 MPH
 Number in Pace : 356
 Percent in Pace : 55.1%
 Number of Vehicles > 30 MPH : 295
 Percent of Vehicles > 30 MPH : 45.6%

Grand Total	29	62	158	363	395	162	36	4	1	0	0	0	0	0	0	0	0	0	0	0	0	0	0	0	0	0	0	1210
--------------------	-----------	-----------	------------	------------	------------	------------	-----------	----------	----------	----------	----------	----------	----------	----------	----------	----------	----------	----------	----------	----------	----------	----------	----------	----------	----------	----------	----------	-------------

Overall
 15th Percentile : 21 MPH
 50th Percentile : 29 MPH
 85th Percentile : 35 MPH
 95th Percentile : 39 MPH

 Mean Speed(Average) : 29 MPH
 10 MPH Pace Speed : 26-35 MPH
 Number in Pace : 675
 Percent in Pace : 55.8%
 Number of Vehicles > 30 MPH : 569
 Percent of Vehicles > 30 MPH : 47.0%

Old Colony Planning Council
70 School Street
Brockton, MA 02301
(508) 583-1833
www.ocpcrpa.org

Community: Avon
 Com#_UR/FC: 18_U5
 Recorder #: Jamar #14
 Layout: L6 Basic (2')

Station ID: 6239
 Site Code: 18
 Date Start: 20-Sep-11
 Date End: 21-Sep-11
 East Main St, at Brockton City Line

NB

Start Time	15	16	20	21	25	26	30	31	35	36	40	41	45	46	50	51	55	56	60	61	65	66	70	71	75	76	999	Total
09/20/11	1	0	0	0	0	2	0	0	5	0	0	0	0	0	0	0	0	0	0	0	0	0	0	0	0	0	0	7
01:00	0	0	0	0	1	1	1	1	1	1	0	0	0	0	0	0	0	0	0	0	0	0	0	0	0	0	0	4
02:00	0	0	0	0	1	0	0	0	0	0	0	0	0	0	0	0	0	0	0	0	0	0	0	0	0	0	0	1
03:00	0	0	0	0	0	0	0	0	0	0	1	0	0	0	0	0	0	0	0	0	0	0	0	0	0	0	0	1
04:00	1	0	0	0	1	4	5	1	0	0	0	0	0	0	0	0	0	0	0	0	0	0	0	0	0	0	0	12
05:00	0	0	0	1	3	7	7	4	2	0	0	0	0	0	0	0	0	0	0	0	0	0	0	0	0	0	0	24
06:00	0	0	0	3	8	23	20	5	2	0	0	0	0	0	0	0	0	0	0	0	0	0	0	0	0	0	0	61
07:00	0	2	3	6	21	38	16	2	0	0	0	0	0	0	0	0	0	0	0	0	0	0	0	0	0	0	0	82
08:00	2	1	1	6	11	20	11	5	1	0	0	0	0	0	0	0	0	0	0	0	0	0	0	0	0	0	0	57
09:00	1	4	6	6	12	21	7	1	0	0	0	0	0	0	0	0	0	0	0	0	0	0	0	0	0	0	0	52
10:00	0	1	1	1	12	19	4	1	0	0	0	0	0	0	0	0	0	0	0	0	0	0	0	0	0	0	0	38
11:00	2	2	3	3	13	20	5	1	0	0	0	0	0	0	0	0	0	0	0	0	0	0	0	0	0	0	0	46
12 PM	0	2	6	6	14	20	8	1	0	0	0	0	0	0	0	0	0	0	0	0	0	0	0	0	0	0	0	51
13:00	2	3	2	2	10	34	6	0	0	0	0	0	0	0	0	0	0	0	0	0	0	0	0	0	0	0	0	57
14:00	2	1	4	4	13	24	10	2	0	0	0	0	0	0	0	0	0	0	0	0	0	0	0	0	0	0	0	56
15:00	0	4	5	5	23	17	7	2	0	0	0	0	0	0	0	0	0	0	0	0	0	0	0	0	0	0	0	58
16:00	0	2	5	5	14	24	7	3	0	0	0	0	0	0	0	0	0	0	0	0	0	0	0	0	0	0	0	55
17:00	0	2	2	2	12	19	4	1	0	0	0	0	0	0	0	0	0	0	0	0	0	0	0	0	0	0	0	40
18:00	0	0	4	4	15	19	7	0	0	0	0	0	0	0	0	0	0	0	0	0	0	0	0	0	0	0	0	45
19:00	0	0	3	3	11	16	7	1	0	0	0	0	0	0	0	0	0	0	0	0	0	0	0	0	0	0	0	38
20:00	0	1	2	2	11	6	2	1	0	0	0	0	0	0	0	0	0	0	0	0	0	0	0	0	0	0	0	23
21:00	0	2	4	4	2	11	4	1	0	0	0	0	0	0	0	0	0	0	0	0	0	0	0	0	0	0	0	24
22:00	1	2	1	1	2	2	7	4	0	0	0	0	0	0	0	0	0	0	0	0	0	0	0	0	0	0	0	19
23:00	1	0	1	1	3	1	1	1	0	0	0	0	0	0	0	0	0	0	0	0	0	0	0	0	0	0	0	8
Total	12	29	62	62	215	346	151	39	5	0	0	0	0	0	0	0	0	0	0	0	0	0	0	0	0	0	859	

Daily

15th Percentile : 24 MPH
 50th Percentile : 31 MPH
 85th Percentile : 37 MPH
 95th Percentile : 40 MPH

Mean Speed(Average) : 31 MPH
 10 MPH Pace Speed : 28-37 MPH
 Number in Pace : 521
 Percent in Pace : 60.7%
 Number of Vehicles > 30 MPH : 511
 Percent of Vehicles > 30 MPH : 59.5%

Old Colony Planning Council
70 School Street
Brockton, MA 02301
(508) 583-1833
www.ocpcrpa.org

Community: Avon
 Com#_UR/FC: 18_U5
 Recorder #: Jamar #14
 Layout: L6 Basic (2')

Station ID: 6239
 Site Code: 18
 Date Start: 20-Sep-11
 Date End: 21-Sep-11
 East Main St, at Brockton City Line

NB

Start Time	15	16	20	21	25	26	30	31	35	36	40	41	45	46	50	51	55	56	60	61	65	66	70	71	75	76	999	Total
09/21/1																												
1	0	0	0	1	0	1	1	0	0	0	0	0	0	0	0	0	0	0	0	0	0	0	0	0	0	0	0	3
01:00	0	0	0	0	0	0	1	0	0	0	0	0	0	0	0	0	0	0	0	0	0	0	0	0	0	0	0	1
02:00	0	0	0	1	1	0	0	0	0	0	0	0	0	0	0	0	0	0	0	0	0	0	0	0	0	0	0	2
03:00	0	0	0	1	0	1	1	0	0	0	0	0	0	0	0	0	0	0	0	0	0	0	0	0	0	0	0	3
04:00	0	0	0	0	0	6	6	1	1	0	0	0	0	0	0	0	0	0	0	0	0	0	0	0	0	0	0	14
05:00	1	0	0	0	2	13	6	4	1	0	0	0	0	0	0	0	0	0	0	0	0	0	0	0	0	0	0	27
06:00	0	0	0	1	10	27	19	8	3	0	0	0	0	0	0	0	0	0	0	0	0	0	0	0	0	0	0	68
07:00	0	2	2	15	29	19	6	0	0	0	0	0	0	0	0	0	0	0	0	0	0	0	0	0	0	0	0	73
08:00	1	0	1	12	29	13	3	0	0	0	0	0	0	0	0	0	0	0	0	0	0	0	0	0	0	0	0	59
09:00	4	2	6	11	14	7	0	0	0	0	0	0	0	0	0	0	0	0	0	0	0	0	0	0	0	0	0	44
10:00	1	6	3	6	22	3	2	0	0	0	0	0	0	0	0	0	0	0	0	0	0	0	0	0	0	0	0	43
11:00	6	5	14	20	6	1	0	0	0	0	0	0	0	0	0	0	0	0	0	0	0	0	0	0	0	0	0	52
12 PM	0	1	6	20	12	5	1	0	0	0	0	0	0	0	0	0	0	0	0	0	0	0	0	0	0	0	0	45
13:00	3	4	10	16	17	3	2	0	0	0	0	0	0	0	0	0	0	0	0	0	0	0	0	0	0	0	0	55
14:00	0	3	7	9	20	4	1	1	0	0	0	0	0	0	0	0	0	0	0	0	0	0	0	0	0	0	0	45
15:00	2	2	7	10	22	10	0	0	0	0	0	0	0	0	0	0	0	0	0	0	0	0	0	0	0	0	0	53
16:00	1	4	1	16	30	7	2	0	0	0	0	0	0	0	0	0	0	0	0	0	0	0	0	0	0	0	0	61
17:00	0	0	5	12	32	7	4	0	0	0	0	0	0	0	0	0	0	0	0	0	0	0	0	0	0	0	0	60
18:00	1	1	12	16	22	8	2	0	0	0	0	0	0	0	0	0	0	0	0	0	0	0	0	0	0	0	0	62
19:00	0	2	7	12	18	10	0	0	0	0	0	0	0	0	0	0	0	0	0	0	0	0	0	0	0	0	0	49
20:00	0	0	4	10	8	5	2	1	0	0	0	0	0	0	0	0	0	0	0	0	0	0	0	0	0	0	0	30
21:00	0	0	0	11	8	4	2	0	0	0	0	0	0	0	0	0	0	0	0	0	0	0	0	0	0	0	0	25
22:00	1	0	0	1	4	3	1	0	0	0	0	0	0	0	0	0	0	0	0	0	0	0	0	0	0	0	0	10
23:00	0	0	0	0	2	0	1	0	0	0	0	0	0	0	0	0	0	0	0	0	0	0	0	0	0	0	0	3
Total	21	32	89	210	343	143	42	7	0	0	0	0	0	0	0	0	0	0	0	0	0	0	0	0	0	0	0	887

Daily

15th Percentile : 22 MPH
 50th Percentile : 30 MPH
 85th Percentile : 36 MPH
 95th Percentile : 40 MPH

Mean Speed(Average) : 30 MPH
 10 MPH Pace Speed : 27-36 MPH
 Number in Pace : 508
 Percent in Pace : 57.3%
 Number of Vehicles > 30 MPH : 501
 Percent of Vehicles > 30 MPH : 56.4%

Grand Total	33	61	151	425	689	294	81	12	0	0	0	0	0	0	0	0	0	0	0	0	0	0	0	0	0	0	0	1746
--------------------	-----------	-----------	------------	------------	------------	------------	-----------	-----------	----------	----------	----------	----------	----------	----------	----------	----------	----------	----------	----------	----------	----------	----------	----------	----------	----------	----------	----------	-------------

Overall

15th Percentile : 23 MPH
 50th Percentile : 31 MPH
 85th Percentile : 36 MPH
 95th Percentile : 40 MPH

Mean Speed(Average) : 31 MPH
 10 MPH Pace Speed : 28-37 MPH
 Number in Pace : 1028
 Percent in Pace : 58.9%
 Number of Vehicles > 30 MPH : 1011
 Percent of Vehicles > 30 MPH : 57.9%

Old Colony Planning Council
70 School Street
Brockton, MA 02301
(508) 583-1833
www.ocpcrpa.org

Community: Avon
 Com#_UR/FC: 18_U5
 Recorder #: Jamar #14
 Layout: L6 Basic (2')

Station ID: 6239
 Site Code: 18
 Date Start: 20-Sep-11
 Date End: 21-Sep-11
 East Main St, at Brockton City Line

SB, NB

Start Time	1	16	21	26	31	36	41	46	51	56	61	66	71	76	Total
	15	20	25	30	35	40	45	50	55	60	65	70	75	999	
09/20/1															
1	0	1	2	3	0	6	2	0	0	0	0	0	0	0	14
01:00	0	0	0	1	1	2	1	0	0	0	0	0	0	0	5
02:00	0	0	1	2	0	0	0	0	0	0	0	0	0	0	3
03:00	0	0	1	0	1	0	1	0	0	0	0	0	0	0	3
04:00	1	2	0	1	4	6	1	0	0	0	0	0	0	0	15
05:00	1	2	1	3	8	7	4	2	0	0	0	0	0	0	28
06:00	0	0	6	16	26	22	8	2	0	0	0	0	0	0	80
07:00	0	4	6	31	48	21	2	0	0	0	0	0	0	0	112
08:00	3	2	13	17	34	12	7	1	0	0	0	0	0	0	89
09:00	3	5	12	24	30	11	2	0	0	0	0	0	0	0	87
10:00	1	2	5	19	29	10	3	0	0	0	0	0	0	0	69
11:00	3	4	9	24	35	8	2	0	0	0	0	0	0	0	85
12 PM	0	3	13	31	27	13	1	0	0	0	0	0	0	0	88
13:00	2	5	8	20	40	13	0	0	0	0	0	0	0	0	88
14:00	2	1	8	25	36	13	4	0	0	0	0	0	0	0	89
15:00	0	6	9	40	31	8	4	0	0	0	0	0	0	0	98
16:00	0	3	10	29	46	16	5	0	0	0	0	0	0	0	109
17:00	3	2	6	23	34	13	3	1	0	0	0	0	0	0	85
18:00	0	3	7	27	31	15	2	1	0	0	0	0	0	0	86
19:00	0	1	4	17	28	10	1	0	0	0	0	0	0	0	61
20:00	0	2	5	17	12	2	2	0	0	0	0	0	0	0	40
21:00	0	4	6	8	21	7	1	0	0	0	0	0	0	0	47
22:00	1	2	1	4	6	8	6	1	0	0	0	0	0	0	29
23:00	1	0	2	5	2	2	1	0	0	0	0	0	0	0	13
Total	21	54	135	387	530	225	63	8	0	0	0	0	0	0	1423

Daily

15th Percentile : 23 MPH
 50th Percentile : 30 MPH
 85th Percentile : 36 MPH
 95th Percentile : 40 MPH

Mean Speed(Average) : 30 MPH
 10 MPH Pace Speed : 27-36 MPH
 Number in Pace : 837
 Percent in Pace : 58.8%
 Number of Vehicles > 30 MPH : 785
 Percent of Vehicles > 30 MPH : 55.1%

Old Colony Planning Council
70 School Street
Brockton, MA 02301
(508) 583-1833
www.ocpcrpa.org

Community: Avon
 Com#_UR/FC: 18_U5
 Recorder #: Jamar #14
 Layout: L6 Basic (2')

Station ID: 6239
 Site Code: 18
 Date Start: 20-Sep-11
 Date End: 21-Sep-11
 East Main St, at Brockton City Line

SB, NB

Start Time	15	20	25	30	35	40	45	50	55	60	65	70	75	999	Total
09/21/11															
1	0	0	1	1	2	2	0	0	0	0	0	0	0	0	6
01:00	0	0	0	1	1	2	0	0	0	0	0	0	0	0	4
02:00	0	0	3	3	1	0	0	0	0	0	0	0	0	0	7
03:00	0	0	1	1	2	1	0	0	0	0	0	0	0	0	5
04:00	1	0	1	1	6	7	1	1	0	0	0	0	0	0	18
05:00	3	3	1	3	15	6	4	1	0	0	0	0	0	0	36
06:00	0	1	5	17	29	22	9	3	0	0	0	0	0	0	86
07:00	0	2	8	22	36	23	6	1	0	0	0	0	0	0	98
08:00	1	1	2	22	43	19	4	0	0	0	0	0	0	0	92
09:00	4	3	8	18	25	9	2	0	0	0	0	0	0	0	69
10:00	7	6	8	19	36	5	2	0	0	0	0	0	0	0	83
11:00	10	13	32	29	6	1	0	0	0	0	0	0	0	0	91
12 PM	2	3	10	29	28	18	1	0	0	0	0	0	0	0	91
13:00	5	8	26	35	26	4	2	0	0	0	0	0	0	0	106
14:00	1	6	8	22	32	12	2	1	0	0	0	0	0	0	84
15:00	3	4	10	20	47	21	1	0	0	0	0	0	0	0	106
16:00	1	6	3	32	46	17	2	0	0	0	0	0	0	0	107
17:00	0	3	7	27	59	19	5	0	0	0	0	0	0	0	120
18:00	1	4	22	31	44	12	3	0	0	0	0	0	0	0	117
19:00	0	4	9	28	32	14	2	0	0	0	0	0	0	0	89
20:00	0	1	7	17	13	7	4	1	1	0	0	0	0	0	51
21:00	1	1	0	16	14	7	2	0	0	0	0	0	0	0	41
22:00	1	0	1	6	6	3	1	0	0	0	0	0	0	0	18
23:00	0	0	1	1	5	0	1	0	0	0	0	0	0	0	8
Total	41	69	174	401	554	231	54	8	1	0	0	0	0	0	1533

Daily
 15th Percentile : 21 MPH
 50th Percentile : 30 MPH
 85th Percentile : 36 MPH
 95th Percentile : 40 MPH

 Mean Speed(Average) : 30 MPH
 10 MPH Pace Speed : 27-36 MPH
 Number in Pace : 861
 Percent in Pace : 56.2%
 Number of Vehicles > 30 MPH : 795
 Percent of Vehicles > 30 MPH : 51.8%

Grand Total	62	123	309	788	1084	456	117	16	1	0	0	0	0	0	2956
--------------------	-----------	------------	------------	------------	-------------	------------	------------	-----------	----------	----------	----------	----------	----------	----------	-------------

Overall
 15th Percentile : 22 MPH
 50th Percentile : 30 MPH
 85th Percentile : 36 MPH
 95th Percentile : 40 MPH

 Mean Speed(Average) : 30 MPH
 10 MPH Pace Speed : 27-36 MPH
 Number in Pace : 1698
 Percent in Pace : 57.4%
 Number of Vehicles > 30 MPH : 1579
 Percent of Vehicles > 30 MPH : 53.4%

Old Colony Planning Council
70 School Street
Brockton, MA 02301
(508) 583-1833
www.ocpcrpa.org

Community: Avon
 Com#_UR/FC: 18_U5
 Recorder #: Jamar #14
 Layout: L6 Basic (2')

Station ID: 6239
 Site Code: 18
 Date Start: 20-Sep-11
 Date End: 21-Sep-11
 East Main St, at Brockton City Line

SB

Start Time	Bikes	Cars & Trailers	2 Axle Long	Buses	2 Axle 6 Tire	3 Axle Single	4 Axle Single	<5 Axl Double	5 Axle Double	>6 Axl Double	<6 Axl Multi	6 Axle Multi	>6 Axl Multi	Not Classe	Total	Truck Total
09/21/11																
1	0	2	0	1	0	0	0	0	0	0	0	0	0	0	3	1
01:00	0	3	0	0	0	0	0	0	0	0	0	0	0	0	3	0
02:00	0	2	3	0	0	0	0	0	0	0	0	0	0	0	5	0
03:00	0	2	0	0	0	0	0	0	0	0	0	0	0	0	2	0
04:00	0	3	1	0	0	0	0	0	0	0	0	0	0	0	4	0
05:00	0	8	1	0	0	0	0	0	0	0	0	0	0	0	9	0
06:00	0	12	2	1	2	1	0	0	0	0	0	0	0	0	18	4
07:00	0	21	3	0	0	1	0	0	0	0	0	0	0	0	25	1
08:00	0	23	7	2	1	0	0	0	0	0	0	0	0	0	33	3
09:00	0	18	5	1	1	0	0	0	0	0	0	0	0	0	25	2
10:00	2	29	2	1	2	0	0	0	0	0	0	0	0	4	40	3
11:00	1	28	7	0	2	0	0	0	0	0	0	0	0	1	39	2
12 PM	1	35	5	2	2	0	0	0	0	0	0	0	0	1	46	4
13:00	0	38	12	0	1	0	0	0	0	0	0	0	0	0	51	1
14:00	0	29	6	0	4	0	0	0	0	0	0	0	0	0	39	4
15:00	0	38	11	1	1	1	0	0	0	0	0	0	0	1	53	3
16:00	0	37	7	1	1	0	0	0	0	0	0	0	0	0	46	2
17:00	0	50	7	1	0	1	0	1	0	0	0	0	0	0	60	3
18:00	0	42	12	0	1	0	0	0	0	0	0	0	0	0	55	1
19:00	0	33	5	1	1	0	0	0	0	0	0	0	0	0	40	2
20:00	1	19	1	0	0	0	0	0	0	0	0	0	0	0	21	0
21:00	2	10	2	1	0	0	0	0	0	0	0	0	0	1	16	1
22:00	0	7	0	0	0	1	0	0	0	0	0	0	0	0	8	1
23:00	0	4	1	0	0	0	0	0	0	0	0	0	0	0	5	0
Total	7	493	100	13	19	5	0	1	0	0	0	0	0	8	646	38
Percent	1.1%	76.3%	15.5%	2.0%	2.9%	0.8%	0.0%	0.2%	0.0%	0.0%	0.0%	0.0%	0.0%	1.2%		5.9%
AM Peak	10:00	10:00	08:00	08:00	06:00	06:00								10:00	10:00	06:00
Vol.	2	29	7	2	2	1								4	40	4
PM Peak	21:00	17:00	13:00	12:00	14:00	15:00		17:00						12:00	17:00	12:00
Vol.	2	50	12	2	4	1		1						1	60	4
Grand Total	10	932	199	23	29	6	0	1	0	0	0	0	0	10	1210	59
Percent	0.8%	77.0%	16.4%	1.9%	2.4%	0.5%	0.0%	0.1%	0.0%	0.0%	0.0%	0.0%	0.0%	0.8%		4.9%

Old Colony Planning Council
70 School Street
Brockton, MA 02301
(508) 583-1833
www.ocpcrpa.org

Community: Avon
 Com#_UR/FC: 18_U5
 Recorder #: Jamar #14
 Layout: L6 Basic (2')

Station ID: 6239
 Site Code: 18
 Date Start: 20-Sep-11
 Date End: 21-Sep-11
 East Main St, at Brockton City Line

NB

Start Time	Bikes	Cars & Trailers	2 Axle Long	Buses	2 Axle 6 Tire	3 Axle Single	4 Axle Single	<5 Axl Double	5 Axle Double	>6 Axl Double	<6 Axl Multi	6 Axle Multi	>6 Axl Multi	Not Classe	Total	Truck Total
09/20/11																
1	0	7	0	0	0	0	0	0	0	0	0	0	0	0	7	0
01:00	0	4	0	0	0	0	0	0	0	0	0	0	0	0	4	0
02:00	0	1	0	0	0	0	0	0	0	0	0	0	0	0	1	0
03:00	0	1	0	0	0	0	0	0	0	0	0	0	0	0	1	0
04:00	0	10	2	0	0	0	0	0	0	0	0	0	0	0	12	0
05:00	0	18	4	0	2	0	0	0	0	0	0	0	0	0	24	2
06:00	0	50	8	1	2	0	0	0	0	0	0	0	0	0	61	3
07:00	0	57	20	1	4	0	0	0	0	0	0	0	0	0	82	5
08:00	0	43	6	2	4	1	0	0	0	0	0	0	0	1	57	7
09:00	2	39	3	3	4	0	0	0	0	0	0	0	0	1	52	7
10:00	0	27	9	0	2	0	0	0	0	0	0	0	0	0	38	2
11:00	0	35	5	1	4	0	0	0	0	0	0	0	0	1	46	5
12 PM	0	41	8	1	1	0	0	0	0	0	0	0	0	0	51	2
13:00	0	35	13	1	4	2	0	0	0	0	0	0	0	2	57	7
14:00	1	38	9	2	5	0	0	0	0	0	0	0	0	1	56	7
15:00	0	49	6	1	2	0	0	0	0	0	0	0	0	0	58	3
16:00	0	46	3	2	4	0	0	0	0	0	0	0	0	0	55	6
17:00	0	32	4	0	3	1	0	0	0	0	0	0	0	0	40	4
18:00	0	42	3	0	0	0	0	0	0	0	0	0	0	0	45	0
19:00	0	36	0	2	0	0	0	0	0	0	0	0	0	0	38	2
20:00	0	22	1	0	0	0	0	0	0	0	0	0	0	0	23	0
21:00	0	21	2	1	0	0	0	0	0	0	0	0	0	0	24	1
22:00	0	18	1	0	0	0	0	0	0	0	0	0	0	0	19	0
23:00	0	8	0	0	0	0	0	0	0	0	0	0	0	0	8	0
Total	3	680	107	18	41	4	0	0	0	0	0	0	0	6	859	63
Percent	0.3%	79.2%	12.5%	2.1%	4.8%	0.5%	0.0%	0.0%	0.0%	0.0%	0.0%	0.0%	0.0%	0.7%		7.3%
AM Peak	09:00	07:00	07:00	09:00	07:00	08:00								08:00	07:00	08:00
Vol.	2	57	20	3	4	1								1	82	7
PM Peak	14:00	15:00	13:00	14:00	14:00	13:00								13:00	15:00	13:00
Vol.	1	49	13	2	5	2								2	58	7

Old Colony Planning Council
70 School Street
Brockton, MA 02301
(508) 583-1833
www.ocpcrpa.org

Community: Avon
 Com#_UR/FC: 18_U5
 Recorder #: Jamar #14
 Layout: L6 Basic (2')

Station ID: 6239
 Site Code: 18
 Date Start: 20-Sep-11
 Date End: 21-Sep-11
 East Main St, at Brockton City Line

NB

Start Time	Bikes	Cars & Trailers	2 Axle Long	Buses	2 Axle 6 Tire	3 Axle Single	4 Axle Single	<5 Axl Double	5 Axle Double	>6 Axl Double	<6 Axl Multi	6 Axle Multi	>6 Axl Multi	Not Classe	Total	Truck Total
09/21/1																
1	0	3	0	0	0	0	0	0	0	0	0	0	0	0	3	0
01:00	0	1	0	0	0	0	0	0	0	0	0	0	0	0	1	0
02:00	0	2	0	0	0	0	0	0	0	0	0	0	0	0	2	0
03:00	0	3	0	0	0	0	0	0	0	0	0	0	0	0	3	0
04:00	1	13	0	0	0	0	0	0	0	0	0	0	0	0	14	0
05:00	0	22	4	0	1	0	0	0	0	0	0	0	0	0	27	1
06:00	0	54	11	1	2	0	0	0	0	0	0	0	0	0	68	3
07:00	0	57	12	1	3	0	0	0	0	0	0	0	0	0	73	4
08:00	0	46	8	1	4	0	0	0	0	0	0	0	0	0	59	5
09:00	0	28	7	1	4	0	0	0	0	0	0	0	0	4	44	5
10:00	0	35	4	1	2	0	0	0	0	0	0	0	0	1	43	3
11:00	2	34	7	4	1	1	0	0	0	0	0	0	0	3	52	6
12 PM	2	31	9	1	2	0	0	0	0	0	0	0	0	0	45	3
13:00	2	36	8	2	7	0	0	0	0	0	0	0	0	0	55	9
14:00	0	36	4	1	4	0	0	0	0	0	0	0	0	0	45	5
15:00	0	39	8	0	5	0	0	0	0	0	0	0	0	1	53	5
16:00	0	42	11	1	6	0	0	0	0	0	0	0	0	1	61	7
17:00	0	52	2	1	3	0	0	1	0	0	0	0	0	1	60	5
18:00	2	48	9	1	0	0	0	1	1	0	0	0	0	0	62	3
19:00	0	38	7	2	2	0	0	0	0	0	0	0	0	0	49	4
20:00	0	30	0	0	0	0	0	0	0	0	0	0	0	0	30	0
21:00	0	22	2	1	0	0	0	0	0	0	0	0	0	0	25	1
22:00	0	10	0	0	0	0	0	0	0	0	0	0	0	0	10	0
23:00	0	3	0	0	0	0	0	0	0	0	0	0	0	0	3	0
Total	9	685	113	19	46	1	0	2	1	0	0	0	0	11	887	69
Percent	1.0%	77.2%	12.7%	2.1%	5.2%	0.1%	0.0%	0.2%	0.1%	0.0%	0.0%	0.0%	0.0%	1.2%		7.8%
AM Peak	11:00	07:00	07:00	11:00	08:00	11:00								09:00	07:00	11:00
Vol.	2	57	12	4	4	1								4	73	6
PM Peak	12:00	17:00	16:00	13:00	13:00			17:00	18:00					15:00	18:00	13:00
Vol.	2	52	11	2	7			1	1					1	62	9
Grand Total	12	1365	220	37	87	5	0	2	1	0	0	0	0	17	1746	132
Percent	0.7%	78.2%	12.6%	2.1%	5.0%	0.3%	0.0%	0.1%	0.1%	0.0%	0.0%	0.0%	0.0%	1.0%		7.6%

Old Colony Planning Council
70 School Street
Brockton, MA 02301
(508) 583-1833
www.ocpcrpa.org

Community: Avon
 Com#_UR/FC: 18_U5
 Recorder #: Jamar #14
 Layout: L6 Basic (2')

Station ID: 6239
 Site Code: 18
 Date Start: 20-Sep-11
 Date End: 21-Sep-11
 East Main St, at Brockton City Line

SB, NB	Start Time	Bikes	Cars & Trailers	2 Axle Long	Buses	2 Axle 6 Tire	3 Axle Single	4 Axle Single	<5 Axl Double	5 Axle Double	>6 Axl Double	<6 Axl Multi	6 Axle Multi	>6 Axl Multi	Not Classe	Total	Truck Total
	09/20/1																
	1	0	12	1	1	0	0	0	0	0	0	0	0	0	0	14	1
	01:00	0	5	0	0	0	0	0	0	0	0	0	0	0	0	5	0
	02:00	0	1	2	0	0	0	0	0	0	0	0	0	0	0	3	0
	03:00	0	3	0	0	0	0	0	0	0	0	0	0	0	0	3	0
	04:00	0	12	3	0	0	0	0	0	0	0	0	0	0	0	15	0
	05:00	0	21	5	0	2	0	0	0	0	0	0	0	0	0	28	2
	06:00	0	65	10	2	3	0	0	0	0	0	0	0	0	0	80	5
	07:00	0	82	25	1	4	0	0	0	0	0	0	0	0	0	112	5
	08:00	0	66	12	4	4	1	0	0	0	0	0	0	0	2	89	9
	09:00	2	63	10	4	6	1	0	0	0	0	0	0	0	1	87	11
	10:00	0	50	17	0	2	0	0	0	0	0	0	0	0	0	69	2
	11:00	0	64	14	1	4	0	0	0	0	0	0	0	0	2	85	5
	12 PM	0	72	12	2	2	0	0	0	0	0	0	0	0	0	88	4
	13:00	0	58	19	1	6	2	0	0	0	0	0	0	0	2	88	9
	14:00	1	63	17	2	5	0	0	0	0	0	0	0	0	1	89	7
	15:00	0	85	8	3	2	0	0	0	0	0	0	0	0	0	98	5
	16:00	1	81	18	2	7	0	0	0	0	0	0	0	0	0	109	9
	17:00	2	69	10	0	3	1	0	0	0	0	0	0	0	0	85	4
	18:00	0	77	7	1	1	0	0	0	0	0	0	0	0	0	86	2
	19:00	0	57	2	2	0	0	0	0	0	0	0	0	0	0	61	2
	20:00	0	37	3	0	0	0	0	0	0	0	0	0	0	0	40	0
	21:00	0	36	9	2	0	0	0	0	0	0	0	0	0	0	47	2
	22:00	0	27	2	0	0	0	0	0	0	0	0	0	0	0	29	0
	23:00	0	13	0	0	0	0	0	0	0	0	0	0	0	0	13	0
	Total	6	1119	206	28	51	5	0	0	0	0	0	0	0	8	1423	84
	Percent	0.4%	78.6%	14.5%	2.0%	3.6%	0.4%	0.0%	0.0%	0.0%	0.0%	0.0%	0.0%	0.0%	0.6%		5.9%
	AM Peak	09:00	07:00	07:00	08:00	09:00	08:00								08:00	07:00	09:00
	Vol.	2	82	25	4	6	1								2	112	11
	PM Peak	17:00	15:00	13:00	15:00	16:00	13:00								13:00	16:00	13:00
	Vol.	2	85	19	3	7	2								2	109	9

Old Colony Planning Council
70 School Street
Brockton, MA 02301
(508) 583-1833
www.ocpcrpa.org

Community: Avon
 Com#_UR/FC: 18_U5
 Recorder #: Jamar #14
 Layout: L6 Basic (2')

Station ID: 6239
 Site Code: 18
 Date Start: 20-Sep-11
 Date End: 21-Sep-11
 East Main St, at Brockton City Line

SB, NB	Start Time	Bikes	Cars & Trailers	2 Axle Long	Buses	2 Axle 6 Tire	3 Axle Single	4 Axle Single	<5 Axl Double	5 Axle Double	>6 Axl Double	<6 Axl Multi	6 Axle Multi	>6 Axl Multi	Not Classe	Total	Truck Total	
	09/21/11																	
	1	0	5	0	1	0	0	0	0	0	0	0	0	0	0	6	1	
	01:00	0	4	0	0	0	0	0	0	0	0	0	0	0	0	4	0	
	02:00	0	4	3	0	0	0	0	0	0	0	0	0	0	0	7	0	
	03:00	0	5	0	0	0	0	0	0	0	0	0	0	0	0	5	0	
	04:00	1	16	1	0	0	0	0	0	0	0	0	0	0	0	18	0	
	05:00	0	30	5	0	1	0	0	0	0	0	0	0	0	0	36	1	
	06:00	0	66	13	2	4	1	0	0	0	0	0	0	0	0	86	7	
	07:00	0	78	15	1	3	1	0	0	0	0	0	0	0	0	98	5	
	08:00	0	69	15	3	5	0	0	0	0	0	0	0	0	0	92	8	
	09:00	0	46	12	2	5	0	0	0	0	0	0	0	0	4	69	7	
	10:00	2	64	6	2	4	0	0	0	0	0	0	0	0	5	83	6	
	11:00	3	62	14	4	3	1	0	0	0	0	0	0	0	4	91	8	
	12 PM	3	66	14	3	4	0	0	0	0	0	0	0	0	1	91	7	
	13:00	2	74	20	2	8	0	0	0	0	0	0	0	0	0	106	10	
	14:00	0	65	10	1	8	0	0	0	0	0	0	0	0	0	84	9	
	15:00	0	77	19	1	6	1	0	0	0	0	0	0	0	2	106	8	
	16:00	0	79	18	2	7	0	0	0	0	0	0	0	0	1	107	9	
	17:00	0	102	9	2	3	1	0	2	0	0	0	0	0	1	120	8	
	18:00	2	90	21	1	1	0	0	1	1	0	0	0	0	0	117	4	
	19:00	0	71	12	3	3	0	0	0	0	0	0	0	0	0	89	6	
	20:00	1	49	1	0	0	0	0	0	0	0	0	0	0	0	51	0	
	21:00	2	32	4	2	0	0	0	0	0	0	0	0	0	1	41	2	
	22:00	0	17	0	0	0	1	0	0	0	0	0	0	0	0	18	1	
	23:00	0	7	1	0	0	0	0	0	0	0	0	0	0	0	8	0	
	Total	16	1178	213	32	65	6	0	3	1	0	0	0	0	19	1533	107	
	Percent	1.0%	76.8%	13.9%	2.1%	4.2%	0.4%	0.0%	0.2%	0.1%	0.0%	0.0%	0.0%	0.0%	1.2%		7.0%	
	AM Peak	11:00	07:00	07:00	11:00	08:00	06:00								10:00	07:00	08:00	
	Vol.	3	78	15	4	5	1							5	98	8		
	PM Peak	12:00	17:00	18:00	12:00	13:00	15:00		17:00	18:00				15:00	17:00	13:00		
	Vol.	3	102	21	3	8	1		2	1				2	120	10		
	Grand Total	22	2297	419	60	116	11	0	3	1	0	0	0	0	27	2956	191	
	Percent	0.7%	77.7%	14.2%	2.0%	3.9%	0.4%	0.0%	0.1%	0.0%	0.0%	0.0%	0.0%	0.0%	0.9%		6.5%	

Old Colony Planning Council
70 School Street
Brockton, MA 02301
(508) 583-1833
www.ocpcrpa.org

Community: Avon
 Com#_UR/FC: 18_U3
 Recorder #: Jamar #6
 Layout: L6 Basic (2')

Station ID:
 Site Code: 18
 Date Start: 20-Sep-11
 Date End: 21-Sep-11
 E Main St (28), south of E Spring St

Start Time	19-Sep-11		Tue		Wed		Thu		Fri		Sat		Sun		Week Average	
	NB	SB	NB	SB	NB	SB	NB	SB	NB	SB	NB	SB	NB	SB	NB	SB
12:00 AM	*	*	55	62	62	65	*	*	*	*	*	*	*	*	58	64
01:00	*	*	34	28	31	37	*	*	*	*	*	*	*	*	32	32
02:00	*	*	34	23	26	25	*	*	*	*	*	*	*	*	30	24
03:00	*	*	23	16	30	23	*	*	*	*	*	*	*	*	26	20
04:00	*	*	69	70	70	66	*	*	*	*	*	*	*	*	70	68
05:00	*	*	220	168	201	172	*	*	*	*	*	*	*	*	210	170
06:00	*	*	565	364	606	364	*	*	*	*	*	*	*	*	586	364
07:00	*	*	841	535	830	559	*	*	*	*	*	*	*	*	836	547
08:00	*	*	720	517	733	556	*	*	*	*	*	*	*	*	726	536
09:00	*	*	498	457	498	459	*	*	*	*	*	*	*	*	498	458
10:00	*	*	449	421	497	461	*	*	*	*	*	*	*	*	473	441
11:00	*	*	488	453	510	468	*	*	*	*	*	*	*	*	499	460
12:00 PM	*	*	556	511	587	552	*	*	*	*	*	*	*	*	572	532
01:00	*	*	562	508	582	529	*	*	*	*	*	*	*	*	572	518
02:00	*	*	640	521	593	528	*	*	*	*	*	*	*	*	616	524
03:00	*	*	672	584	681	603	*	*	*	*	*	*	*	*	676	594
04:00	*	*	751	577	773	609	*	*	*	*	*	*	*	*	762	593
05:00	*	*	718	636	788	650	*	*	*	*	*	*	*	*	753	643
06:00	*	*	583	508	644	513	*	*	*	*	*	*	*	*	614	510
07:00	*	*	422	363	501	442	*	*	*	*	*	*	*	*	462	402
08:00	*	*	328	268	343	278	*	*	*	*	*	*	*	*	336	273
09:00	*	*	264	206	249	231	*	*	*	*	*	*	*	*	256	218
10:00	*	*	174	154	159	157	*	*	*	*	*	*	*	*	166	156
11:00	*	*	103	112	93	119	*	*	*	*	*	*	*	*	98	116
Total	0	0	9769	8062	10087	8466	0	0	0	0	0	0	0	0	9927	8263
Day	0	0	17831		18553		0	0	0	0	0	0	0	0	18190	
AM Peak			07:00	07:00	07:00	07:00									07:00	07:00
Vol.			841	535	830	559									836	547
PM Peak			16:00	17:00	17:00	17:00									16:00	17:00
Vol.			751	636	788	650									762	643

Comb. Total 0 17831 18553 0 0 0 0 18190

Old Colony Planning Council
70 School Street
Brockton, MA 02301
(508) 583-1833
www.ocpcrpa.org

Community: Avon
 Com#_UR/FC: 18_U3
 Recorder #: Jamar #6
 Layout: L6 Basic (2')

Station ID:
 Site Code: 18
 Date Start: 20-Sep-11
 Date End: 21-Sep-11
 E Main St (28), south of E Spring St

Start Time	20-Sep-11		NB		SB		Combined		21-Sep- Wed	NB		SB		Combined	
	Tue		A.M.	P.M.	A.M.	P.M.	A.M.	P.M.		A.M.	P.M.	A.M.	P.M.	A.M.	P.M.
12:00			20	134	19	125	39	259		19	149	22	126	41	275
12:15			13	141	16	124	29	265		13	130	16	142	29	272
12:30			11	141	19	132	30	273		16	146	18	143	34	289
12:45			11	140	8	130	19	270		14	162	9	141	23	303
01:00			11	129	6	127	17	256		10	145	12	144	22	289
01:15			9	134	5	118	14	252		7	150	8	134	15	284
01:30			7	143	9	132	16	275		9	128	11	127	20	255
01:45			7	156	8	131	15	287		5	159	6	124	11	283
02:00			5	145	7	139	12	284		5	132	10	125	15	257
02:15			6	159	3	134	9	293		8	147	3	125	11	272
02:30			16	166	7	127	23	293		9	143	8	140	17	283
02:45			7	170	6	121	13	291		4	171	4	138	8	309
03:00			7	162	2	133	9	295		7	149	7	138	14	287
03:15			5	156	1	136	6	292		6	180	3	147	9	327
03:30			3	185	5	150	8	335		8	183	6	159	14	342
03:45			8	169	8	165	16	334		9	169	7	159	16	328
04:00			11	180	8	145	19	325		10	197	10	181	20	378
04:15			11	183	21	151	32	334		16	184	16	131	32	315
04:30			26	179	20	144	46	323		19	199	18	162	37	361
04:45			21	209	21	137	42	346		25	193	22	135	47	328
05:00			32	168	27	159	59	327		29	207	26	164	55	371
05:15			55	187	27	174	82	361		46	195	34	185	80	380
05:30			62	181	59	157	121	338		60	207	57	148	117	355
05:45			71	182	55	146	126	328		66	179	55	153	121	332
06:00			100	131	79	125	179	256		108	178	70	127	178	305
06:15			128	160	85	114	213	274		122	167	86	141	208	308
06:30			142	149	83	131	225	280		168	148	85	121	253	269
06:45			195	143	117	138	312	281		208	151	123	124	331	275
07:00			180	128	120	93	300	221		193	138	114	119	307	257
07:15			207	108	117	87	324	195		215	128	145	118	360	246
07:30			245	97	145	93	390	190		204	125	138	105	342	230
07:45			209	89	153	90	362	179		218	110	162	100	380	210
08:00			233	82	110	93	343	175		230	90	124	82	354	172
08:15			151	68	149	63	300	131		193	96	135	70	328	166
08:30			165	85	125	57	290	142		179	82	156	55	335	137
08:45			171	93	133	55	304	148		131	75	141	71	272	146
09:00			145	75	126	53	271	128		130	74	122	68	252	142
09:15			106	70	132	69	238	139		122	57	117	50	239	107
09:30			125	60	90	44	215	104		122	61	126	57	248	118
09:45			122	59	109	40	231	99		124	57	94	56	218	113
10:00			114	60	98	49	212	109		116	54	130	50	246	104
10:15			103	48	113	53	216	101		121	44	116	47	237	91
10:30			116	32	108	21	224	53		134	31	115	29	249	60
10:45			116	34	102	31	218	65		126	30	100	31	226	61
11:00			104	33	109	31	213	64		129	36	109	33	238	69
11:15			127	28	104	35	231	63		114	17	112	35	226	52
11:30			128	17	132	33	260	50		124	17	126	34	250	51
11:45			129	25	108	13	237	38		143	23	121	17	264	40
Total			3996	5773	3114	4948	7110	10721		4094	5993	3255	5211	7349	11204
Day Total			9769		8062		17831			10087		8466		18553	
% Total			22.4%	32.4%	17.5%	27.7%				22.1%	32.3%	17.5%	28.1%		
Peak			07:15	04:00	07:30	05:00	07:15	04:45		07:15	04:45	07:45	05:00	07:15	04:30
Vol.			894	751	557	636	1419	1372		867	802	577	650	1436	1440
P.H.F.			0.912	0.898	0.910	0.914	0.910	0.950		0.942	0.969	0.890	0.878	0.945	0.947

Old Colony Planning Council
70 School Street
Brockton, MA 02301
(508) 583-1833
www.ocpcrpa.org

Community: Avon
Com#_UR/FC: 18_U3
Recorder #: Jamar #6
Layout: L6 Basic (2')

Station ID:
Site Code: 18
Date Start: 20-Sep-11
Date End: 21-Sep-11
E Main St (28), south of E Spring St

Start Time	19-Sep-11 Mon	20-Sep-11 Tue	21-Sep-11 Wed	22-Sep-11 Thu	23-Sep-11 Fri	24-Sep-11 Sat	25-Sep-11 Sun	Week Average
12:00 AM	*	117	127	*	*	*	*	122
01:00	*	62	68	*	*	*	*	65
02:00	*	57	51	*	*	*	*	54
03:00	*	39	53	*	*	*	*	46
04:00	*	139	136	*	*	*	*	138
05:00	*	388	373	*	*	*	*	380
06:00	*	929	970	*	*	*	*	950
07:00	*	1376	1389	*	*	*	*	1382
08:00	*	1237	1289	*	*	*	*	1263
09:00	*	955	957	*	*	*	*	956
10:00	*	870	958	*	*	*	*	914
11:00	*	941	978	*	*	*	*	960
12:00 PM	*	1067	1139	*	*	*	*	1103
01:00	*	1070	1111	*	*	*	*	1090
02:00	*	1161	1121	*	*	*	*	1141
03:00	*	1256	1284	*	*	*	*	1270
04:00	*	1328	1382	*	*	*	*	1355
05:00	*	1354	1438	*	*	*	*	1396
06:00	*	1091	1157	*	*	*	*	1124
07:00	*	785	943	*	*	*	*	864
08:00	*	596	621	*	*	*	*	608
09:00	*	470	480	*	*	*	*	475
10:00	*	328	316	*	*	*	*	322
11:00	*	215	212	*	*	*	*	214
Total	0	17831	18553	0	0	0	0	18192
Percentage	0.0%	98.0%	102.0%	0.0%	0.0%	0.0%	0.0%	
AM Peak		07:00	07:00					07:00
Vol.		1376	1389					1382
PM Peak		17:00	17:00					17:00
Vol.		1354	1438					1396

Old Colony Planning Council
70 School Street
Brockton, MA 02301
(508) 583-1833
www.ocpcrpa.org

Community: Avon
 Com#_UR/FC: 18_U3
 Recorder #: Jamar #6
 Layout: L6 Basic (2')

Station ID:
 Site Code: 18
 Date Start: 20-Sep-11
 Date End: 21-Sep-11
 E Main St (28), south of E Spring St

NB

Start Time	1	16	21	26	31	36	41	46	51	56	61	66	71	76	Total
	15	20	25	30	35	40	45	50	55	60	65	70	75	999	
09/20/1															
1	0	5	15	11	9	9	3	2	1	0	0	0	0	0	55
01:00	0	2	8	8	5	8	3	0	0	0	0	0	0	0	34
02:00	0	0	8	11	5	5	4	0	1	0	0	0	0	0	34
03:00	0	1	4	5	1	5	6	0	1	0	0	0	0	0	23
04:00	0	3	10	16	12	17	5	5	1	0	0	0	0	0	69
05:00	7	5	40	45	37	47	32	4	3	0	0	0	0	0	220
06:00	16	10	85	147	124	108	53	17	4	1	0	0	0	0	565
07:00	37	45	159	302	140	116	30	11	1	0	0	0	0	0	841
08:00	62	48	162	219	127	85	15	1	1	0	0	0	0	0	720
09:00	14	49	120	136	98	62	18	1	0	0	0	0	0	0	498
10:00	20	31	102	141	93	48	12	1	1	0	0	0	0	0	449
11:00	19	47	132	158	78	46	8	0	0	0	0	0	0	0	488
12 PM	34	49	199	158	77	36	2	0	1	0	0	0	0	0	556
13:00	24	55	167	158	104	45	9	0	0	0	0	0	0	0	562
14:00	47	79	199	152	123	35	5	0	0	0	0	0	0	0	640
15:00	55	95	224	164	86	41	5	2	0	0	0	0	0	0	672
16:00	29	113	234	196	111	54	11	3	0	0	0	0	0	0	751
17:00	39	73	245	210	94	43	13	0	1	0	0	0	0	0	718
18:00	17	44	211	171	83	50	7	0	0	0	0	0	0	0	583
19:00	7	36	129	124	74	36	14	2	0	0	0	0	0	0	422
20:00	1	10	78	103	73	50	12	1	0	0	0	0	0	0	328
21:00	4	4	55	75	68	36	19	3	0	0	0	0	0	0	264
22:00	1	5	45	46	30	28	17	2	0	0	0	0	0	0	174
23:00	0	5	26	38	16	14	1	2	1	0	0	0	0	0	103
Total	433	814	2657	2794	1668	1024	304	57	17	1	0	0	0	0	9769

Daily

15th Percentile : 17 MPH
 50th Percentile : 26 MPH
 85th Percentile : 34 MPH
 95th Percentile : 39 MPH

Mean Speed(Average) : 26 MPH
 10 MPH Pace Speed : 22-31 MPH
 Number in Pace : 4767
 Percent in Pace : 48.8%
 Number of Vehicles > 30 MPH : 2977
 Percent of Vehicles > 30 MPH : 30.5%

Old Colony Planning Council
70 School Street
Brockton, MA 02301
(508) 583-1833
www.ocpcrpa.org

Community: Avon
 Com#_UR/FC: 18_U3
 Recorder #: Jamar #6
 Layout: L6 Basic (2')

Station ID:
 Site Code: 18
 Date Start: 20-Sep-11
 Date End: 21-Sep-11
 E Main St (28), south of E Spring St

NB

Start Time	1	16	21	26	31	36	41	46	51	56	61	66	71	76	Total
	15	20	25	30	35	40	45	50	55	60	65	70	75	999	
09/21/1															
1	1	3	18	18	10	8	2	2	0	0	0	0	0	0	62
01:00	0	2	3	8	10	4	2	2	0	0	0	0	0	0	31
02:00	1	2	3	6	7	4	2	1	0	0	0	0	0	0	26
03:00	4	0	6	7	4	4	5	0	0	0	0	0	0	0	30
04:00	0	6	7	16	13	14	9	4	1	0	0	0	0	0	70
05:00	3	3	39	43	36	45	18	13	1	0	0	0	0	0	201
06:00	14	8	82	152	135	119	73	19	4	0	0	0	0	0	606
07:00	73	26	113	245	171	130	56	14	2	0	0	0	0	0	830
08:00	54	35	144	252	125	89	31	3	0	0	0	0	0	0	733
09:00	11	13	104	171	104	67	24	3	1	0	0	0	0	0	498
10:00	24	19	98	161	109	58	25	3	0	0	0	0	0	0	497
11:00	28	55	97	152	107	45	23	3	0	0	0	0	0	0	510
12 PM	35	35	139	159	122	80	13	4	0	0	0	0	0	0	587
13:00	24	31	141	170	129	73	12	2	0	0	0	0	0	0	582
14:00	32	63	162	155	103	57	16	5	0	0	0	0	0	0	593
15:00	38	86	208	172	110	50	14	3	0	0	0	0	0	0	681
16:00	46	106	250	203	105	48	12	3	0	0	0	0	0	0	773
17:00	49	110	263	191	98	62	14	1	0	0	0	0	0	0	788
18:00	20	55	210	176	118	47	15	1	2	0	0	0	0	0	644
19:00	16	39	124	157	78	67	15	4	1	0	0	0	0	0	501
20:00	7	25	97	94	61	43	12	4	0	0	0	0	0	0	343
21:00	2	11	55	80	45	38	15	2	1	0	0	0	0	0	249
22:00	0	2	45	47	26	27	11	0	1	0	0	0	0	0	159
23:00	0	3	23	30	17	13	5	1	1	0	0	0	0	0	93
Total	482	738	2431	2865	1843	1192	424	97	15	0	0	0	0	0	10087

Daily
 15th Percentile : 17 MPH
 50th Percentile : 26 MPH
 85th Percentile : 35 MPH
 95th Percentile : 40 MPH
 Mean Speed(Average) : 27 MPH
 10 MPH Pace Speed : 22-31 MPH
 Number in Pace : 4717
 Percent in Pace : 46.8%
 Number of Vehicles > 30 MPH : 3437
 Percent of Vehicles > 30 MPH : 34.1%

Grand Total	915	1552	5088	5659	3511	2216	728	154	32	1	0	0	0	0	19856
--------------------	------------	-------------	-------------	-------------	-------------	-------------	------------	------------	-----------	----------	----------	----------	----------	----------	--------------

Overall
 15th Percentile : 17 MPH
 50th Percentile : 26 MPH
 85th Percentile : 35 MPH
 95th Percentile : 40 MPH
 Mean Speed(Average) : 27 MPH
 10 MPH Pace Speed : 22-31 MPH
 Number in Pace : 9484
 Percent in Pace : 47.8%
 Number of Vehicles > 30 MPH : 6413
 Percent of Vehicles > 30 MPH : 32.3%

Old Colony Planning Council
70 School Street
Brockton, MA 02301
(508) 583-1833
www.ocpcrpa.org

Community: Avon
 Com#_UR/FC: 18_U3
 Recorder #: Jamar #6
 Layout: L6 Basic (2')

Station ID:
 Site Code: 18
 Date Start: 20-Sep-11
 Date End: 21-Sep-11
 E Main St (28), south of E Spring St

SB

Start Time	1	16	21	26	31	36	41	46	51	56	61	66	71	76	Total
	15	20	25	30	35	40	45	50	55	60	65	70	75	999	
09/20/1															
1	0	0	13	16	8	17	4	3	1	0	0	0	0	0	62
01:00	0	2	6	3	5	8	4	0	0	0	0	0	0	0	28
02:00	0	0	4	4	5	4	4	1	0	0	1	0	0	0	23
03:00	0	0	3	2	4	2	4	1	0	0	0	0	0	0	16
04:00	0	1	26	31	5	3	4	0	0	0	0	0	0	0	70
05:00	0	12	81	61	10	0	3	1	0	0	0	0	0	0	168
06:00	9	41	157	117	15	15	8	2	0	0	0	0	0	0	364
07:00	69	98	194	134	27	6	7	0	0	0	0	0	0	0	535
08:00	62	91	193	136	22	11	2	0	0	0	0	0	0	0	517
09:00	70	82	151	95	34	20	4	1	0	0	0	0	0	0	457
10:00	64	91	145	84	21	10	5	1	0	0	0	0	0	0	421
11:00	94	115	144	70	14	15	1	0	0	0	0	0	0	0	453
12 PM	112	110	149	90	38	12	0	0	0	0	0	0	0	0	511
13:00	117	126	155	67	27	15	1	0	0	0	0	0	0	0	508
14:00	122	118	158	89	22	10	2	0	0	0	0	0	0	0	521
15:00	172	117	186	80	27	2	0	0	0	0	0	0	0	0	584
16:00	154	130	166	88	27	9	3	0	0	0	0	0	0	0	577
17:00	120	104	204	149	35	20	4	0	0	0	0	0	0	0	636
18:00	54	90	179	109	37	33	6	0	0	0	0	0	0	0	508
19:00	26	50	136	84	34	27	6	0	0	0	0	0	0	0	363
20:00	8	41	84	67	33	29	6	0	0	0	0	0	0	0	268
21:00	5	9	56	55	42	31	6	2	0	0	0	0	0	0	206
22:00	1	5	51	46	23	15	8	5	0	0	0	0	0	0	154
23:00	0	6	26	26	13	26	11	3	1	0	0	0	0	0	112
Total	1259	1439	2667	1703	528	340	103	20	2	0	1	0	0	0	8062

Daily

15th Percentile : 9 MPH
 50th Percentile : 20 MPH
 85th Percentile : 28 MPH
 95th Percentile : 34 MPH

Mean Speed(Average) : 20 MPH
 10 MPH Pace Speed : 19-28 MPH
 Number in Pace : 3512
 Percent in Pace : 43.6%
 Number of Vehicles > 30 MPH : 935
 Percent of Vehicles > 30 MPH : 11.6%

Old Colony Planning Council
70 School Street
Brockton, MA 02301
(508) 583-1833
www.ocpcrpa.org

Community: Avon
 Com#_UR/FC: 18_U3
 Recorder #: Jamar #6
 Layout: L6 Basic (2')

Station ID:
 Site Code: 18
 Date Start: 20-Sep-11
 Date End: 21-Sep-11
 E Main St (28), south of E Spring St

SB

Start Time	1	16	21	26	31	36	41	46	51	56	61	66	71	76	Total
	15	20	25	30	35	40	45	50	55	60	65	70	75	999	
09/21/1															
1	0	0	10	14	9	16	12	3	1	0	0	0	0	0	65
01:00	1	1	11	5	6	6	7	0	0	0	0	0	0	0	37
02:00	0	1	5	4	6	7	2	0	0	0	0	0	0	0	25
03:00	0	0	8	5	4	4	0	2	0	0	0	0	0	0	23
04:00	0	2	23	27	3	5	4	2	0	0	0	0	0	0	66
05:00	3	7	72	70	13	4	2	1	0	0	0	0	0	0	172
06:00	15	44	145	127	15	8	8	2	0	0	0	0	0	0	364
07:00	75	66	178	187	30	19	4	0	0	0	0	0	0	0	559
08:00	56	93	180	172	27	15	10	3	0	0	0	0	0	0	556
09:00	59	79	140	133	28	14	5	1	0	0	0	0	0	0	459
10:00	71	79	137	117	33	18	4	2	0	0	0	0	0	0	461
11:00	64	88	159	112	29	12	4	0	0	0	0	0	0	0	468
12 PM	95	112	176	104	45	14	6	0	0	0	0	0	0	0	552
13:00	94	82	187	100	37	28	1	0	0	0	0	0	0	0	529
14:00	106	100	168	102	29	15	7	1	0	0	0	0	0	0	528
15:00	156	116	166	113	36	12	4	0	0	0	0	0	0	0	603
16:00	132	107	185	136	28	16	3	2	0	0	0	0	0	0	609
17:00	169	126	193	108	39	12	2	0	1	0	0	0	0	0	650
18:00	85	74	159	106	47	33	9	0	0	0	0	0	0	0	513
19:00	36	67	162	98	54	24	1	0	0	0	0	0	0	0	442
20:00	23	38	106	64	28	15	3	1	0	0	0	0	0	0	278
21:00	2	20	71	58	44	28	7	1	0	0	0	0	0	0	231
22:00	4	16	46	40	24	19	5	3	0	0	0	0	0	0	157
23:00	2	5	32	22	15	29	11	2	1	0	0	0	0	0	119
Total	1248	1323	2719	2024	629	373	121	26	3	0	0	0	0	0	8466

Daily

15th Percentile : 9 MPH
 50th Percentile : 21 MPH
 85th Percentile : 29 MPH
 95th Percentile : 35 MPH

Mean Speed(Average) : 21 MPH
 10 MPH Pace Speed : 20-29 MPH
 Number in Pace : 3755
 Percent in Pace : 44.4%
 Number of Vehicles > 30 MPH : 1103
 Percent of Vehicles > 30 MPH : 13.0%

Grand Total	2507	2762	5386	3727	1157	713	224	46	5	0	1	0	0	0	16528
--------------------	-------------	-------------	-------------	-------------	-------------	------------	------------	-----------	----------	----------	----------	----------	----------	----------	--------------

Overall

15th Percentile : 9 MPH
 50th Percentile : 21 MPH
 85th Percentile : 29 MPH
 95th Percentile : 35 MPH

Mean Speed(Average) : 21 MPH
 10 MPH Pace Speed : 19-28 MPH
 Number in Pace : 7243
 Percent in Pace : 43.8%
 Number of Vehicles > 30 MPH : 2037
 Percent of Vehicles > 30 MPH : 12.3%

Old Colony Planning Council
70 School Street
Brockton, MA 02301
(508) 583-1833
www.ocpcrpa.org

Community: Avon
 Com#_UR/FC: 18_U3
 Recorder #: Jamar #6
 Layout: L6 Basic (2')

Station ID:
 Site Code: 18
 Date Start: 20-Sep-11
 Date End: 21-Sep-11
 E Main St (28), south of E Spring St

NB, SB

Start Time	1	16	21	26	31	36	41	46	51	56	61	66	71	76	Total
	15	20	25	30	35	40	45	50	55	60	65	70	75	999	
09/20/1															
1	0	5	28	27	17	26	7	5	2	0	0	0	0	0	117
01:00	0	4	14	11	10	16	7	0	0	0	0	0	0	0	62
02:00	0	0	12	15	10	9	8	1	1	0	1	0	0	0	57
03:00	0	1	7	7	5	7	10	1	1	0	0	0	0	0	39
04:00	0	4	36	47	17	20	9	5	1	0	0	0	0	0	139
05:00	7	17	121	106	47	47	35	5	3	0	0	0	0	0	388
06:00	25	51	242	264	139	123	61	19	4	1	0	0	0	0	929
07:00	106	143	353	436	167	122	37	11	1	0	0	0	0	0	1376
08:00	124	139	355	355	149	96	17	1	1	0	0	0	0	0	1237
09:00	84	131	271	231	132	82	22	2	0	0	0	0	0	0	955
10:00	84	122	247	225	114	58	17	2	1	0	0	0	0	0	870
11:00	113	162	276	228	92	61	9	0	0	0	0	0	0	0	941
12 PM	146	159	348	248	115	48	2	0	1	0	0	0	0	0	1067
13:00	141	181	322	225	131	60	10	0	0	0	0	0	0	0	1070
14:00	169	197	357	241	145	45	7	0	0	0	0	0	0	0	1161
15:00	227	212	410	244	113	43	5	2	0	0	0	0	0	0	1256
16:00	183	243	400	284	138	63	14	3	0	0	0	0	0	0	1328
17:00	159	177	449	359	129	63	17	0	1	0	0	0	0	0	1354
18:00	71	134	390	280	120	83	13	0	0	0	0	0	0	0	1091
19:00	33	86	265	208	108	63	20	2	0	0	0	0	0	0	785
20:00	9	51	162	170	106	79	18	1	0	0	0	0	0	0	586
21:00	9	13	111	130	110	67	25	5	0	0	0	0	0	0	470
22:00	2	10	96	92	53	43	25	7	0	0	0	0	0	0	328
23:00	0	11	52	64	29	40	12	5	2	0	0	0	0	0	215
Total	1692	2253	5324	4497	2196	1364	407	77	19	1	1	0	0	0	17831

Daily

15th Percentile : 12 MPH
 50th Percentile : 23 MPH
 85th Percentile : 32 MPH
 95th Percentile : 38 MPH

Mean Speed(Average) : 23 MPH
 10 MPH Pace Speed : 21-30 MPH
 Number in Pace : 8056
 Percent in Pace : 45.2%
 Number of Vehicles > 30 MPH : 3811
 Percent of Vehicles > 30 MPH : 21.4%

Old Colony Planning Council
70 School Street
Brockton, MA 02301
(508) 583-1833
www.ocpcrpa.org

Community: Avon
 Com#_UR/FC: 18_U3
 Recorder #: Jamar #6
 Layout: L6 Basic (2')

Station ID:
 Site Code: 18
 Date Start: 20-Sep-11
 Date End: 21-Sep-11
 E Main St (28), south of E Spring St

NB, SB

Start Time	1	16	21	26	31	36	41	46	51	56	61	66	71	76	Total
	15	20	25	30	35	40	45	50	55	60	65	70	75	999	
09/21/11															
1	1	3	28	32	19	24	14	5	1	0	0	0	0	0	127
01:00	1	3	14	13	16	10	9	2	0	0	0	0	0	0	68
02:00	1	3	8	10	13	11	4	1	0	0	0	0	0	0	51
03:00	4	0	14	12	8	8	5	2	0	0	0	0	0	0	53
04:00	0	8	30	43	16	19	13	6	1	0	0	0	0	0	136
05:00	6	10	111	113	49	49	20	14	1	0	0	0	0	0	373
06:00	29	52	227	279	150	127	81	21	4	0	0	0	0	0	970
07:00	148	92	291	432	201	149	60	14	2	0	0	0	0	0	1389
08:00	110	128	324	424	152	104	41	6	0	0	0	0	0	0	1289
09:00	70	92	244	304	132	81	29	4	1	0	0	0	0	0	957
10:00	95	98	235	278	142	76	29	5	0	0	0	0	0	0	958
11:00	92	143	256	264	136	57	27	3	0	0	0	0	0	0	978
12 PM	130	147	315	263	167	94	19	4	0	0	0	0	0	0	1139
13:00	118	113	328	270	166	101	13	2	0	0	0	0	0	0	1111
14:00	138	163	330	257	132	72	23	6	0	0	0	0	0	0	1121
15:00	194	202	374	285	146	62	18	3	0	0	0	0	0	0	1284
16:00	178	213	435	339	133	64	15	5	0	0	0	0	0	0	1382
17:00	218	236	456	299	137	74	16	1	1	0	0	0	0	0	1438
18:00	105	129	369	282	165	80	24	1	2	0	0	0	0	0	1157
19:00	52	106	286	255	132	91	16	4	1	0	0	0	0	0	943
20:00	30	63	203	158	89	58	15	5	0	0	0	0	0	0	621
21:00	4	31	126	138	89	66	22	3	1	0	0	0	0	0	480
22:00	4	18	91	87	50	46	16	3	1	0	0	0	0	0	316
23:00	2	8	55	52	32	42	16	3	2	0	0	0	0	0	212
Total	1730	2061	5150	4889	2472	1565	545	123	18	0	0	0	0	0	18553

Daily

15th Percentile : 12 MPH
 50th Percentile : 24 MPH
 85th Percentile : 33 MPH
 95th Percentile : 38 MPH

Mean Speed(Average) : 24 MPH
 10 MPH Pace Speed : 21-30 MPH
 Number in Pace : 8298
 Percent in Pace : 44.7%
 Number of Vehicles > 30 MPH : 4436
 Percent of Vehicles > 30 MPH : 23.9%

Grand Total	3422	4314	10474	9386	4668	2929	952	200	37	1	1	0	0	0	36384
--------------------	-------------	-------------	--------------	-------------	-------------	-------------	------------	------------	-----------	----------	----------	----------	----------	----------	--------------

Overall

15th Percentile : 12 MPH
 50th Percentile : 23 MPH
 85th Percentile : 32 MPH
 95th Percentile : 38 MPH

Mean Speed(Average) : 24 MPH
 10 MPH Pace Speed : 21-30 MPH
 Number in Pace : 16355
 Percent in Pace : 45.0%
 Number of Vehicles > 30 MPH : 8245
 Percent of Vehicles > 30 MPH : 22.7%

Old Colony Planning Council
70 School Street
Brockton, MA 02301
(508) 583-1833
www.ocpcrpa.org

Community: Avon
 Com#_UR/FC: 18_U3
 Recorder #: Jamar #6
 Layout: L6 Basic (2')

Station ID:
 Site Code: 18
 Date Start: 20-Sep-11
 Date End: 21-Sep-11
 E Main St (28), south of E Spring St

NB	Start Time	Bikes	Cars & Trailers	2 Axle Long	Buses	2 Axle 6 Tire	3 Axle Single	4 Axle Single	<5 Axl Double	5 Axle Double	>6 Axl Double	<6 Axl Multi	6 Axle Multi	>6 Axl Multi	Total	Truck Total
	09/20/11	0	47	5	1	1	0	0	0	1	0	0	0	0	55	3
	01:00	0	28	5	0	1	0	0	0	0	0	0	0	0	34	1
	02:00	0	30	3	0	1	0	0	0	0	0	0	0	0	34	1
	03:00	0	20	3	0	0	0	0	0	0	0	0	0	0	23	0
	04:00	0	55	9	1	2	2	0	0	0	0	0	0	0	69	5
	05:00	1	172	32	5	6	4	0	0	0	0	0	0	0	220	15
	06:00	0	439	95	6	15	3	0	3	3	1	0	0	0	565	31
	07:00	3	656	140	9	11	5	0	9	6	0	0	0	0	839	40
	08:00	4	558	112	6	16	10	0	3	6	1	0	0	2	718	44
	09:00	2	362	87	10	16	4	0	10	6	1	0	0	0	498	47
	10:00	3	296	115	6	17	5	0	5	2	0	0	0	0	449	35
	11:00	0	348	106	6	13	3	0	8	4	0	0	0	0	488	34
	12 PM	4	414	96	4	17	2	0	7	11	0	0	0	1	556	42
	13:00	3	409	104	7	17	7	1	8	4	1	0	0	0	561	45
	14:00	3	463	110	14	25	3	1	9	8	1	0	1	2	640	64
	15:00	1	498	113	8	22	8	0	10	6	1	0	1	3	671	59
	16:00	2	543	152	11	17	3	0	13	6	2	0	0	1	750	53
	17:00	3	559	116	6	11	3	0	17	1	2	0	0	0	718	40
	18:00	5	459	96	1	7	3	0	5	2	1	1	2	0	582	22
	19:00	0	343	65	4	4	1	0	3	0	0	1	0	0	421	13
	20:00	0	285	37	0	5	1	0	0	0	0	0	0	0	328	6
	21:00	0	227	33	0	0	0	0	2	0	0	0	0	0	262	2
	22:00	0	146	26	1	0	0	0	0	1	0	0	0	0	174	2
	23:00	0	80	23	0	0	0	0	0	0	0	0	0	0	103	0
	Total	34	7437	1683	106	224	67	2	112	67	11	2	4	9	9758	604
	Percent	0.3%	76.2%	17.2%	1.1%	2.3%	0.7%	0.0%	1.1%	0.7%	0.1%	0.0%	0.0%	0.1%		6.2%
	AM Peak	08:00	07:00	07:00	09:00	10:00	08:00		09:00	07:00	06:00			08:00	07:00	09:00
	Vol.	4	656	140	10	17	10		10	6	1			2	839	47
	PM Peak	18:00	17:00	16:00	14:00	14:00	15:00	13:00	17:00	12:00	16:00	18:00	18:00	15:00	16:00	14:00
	Vol.	5	559	152	14	25	8	1	17	11	2	1	2	3	750	64

Old Colony Planning Council
70 School Street
Brockton, MA 02301
(508) 583-1833
www.ocpcrpa.org

Community: Avon
 Com#_UR/FC: 18_U3
 Recorder #: Jamar #6
 Layout: L6 Basic (2')

Station ID:
 Site Code: 18
 Date Start: 20-Sep-11
 Date End: 21-Sep-11
 E Main St (28), south of E Spring St

NB	Start Time	Bikes	Cars & Trailers	2 Axle Long	Buses	2 Axle 6 Tire	3 Axle Single	4 Axle Single	<5 Axl Double	5 Axle Double	>6 Axl Double	<6 Axl Multi	6 Axle Multi	>6 Axl Multi	Total	Truck Total
	09/21/11	0	55	5	1	1	0	0	0	0	0	0	0	0	62	2
	01:00	0	31	0	0	0	0	0	0	0	0	0	0	0	31	0
	02:00	1	20	3	0	1	1	0	0	0	0	0	0	0	26	2
	03:00	2	22	5	0	0	0	0	1	0	0	0	0	0	30	1
	04:00	0	56	7	0	2	4	0	1	0	0	0	0	0	70	7
	05:00	0	159	32	5	3	1	0	0	1	0	0	0	0	201	10
	06:00	4	488	84	5	8	6	1	6	0	2	2	0	0	606	30
	07:00	10	628	139	7	18	7	0	11	5	2	0	0	1	828	51
	08:00	4	573	115	3	15	10	0	8	3	0	0	0	0	731	39
	09:00	2	353	95	7	23	4	0	8	4	0	0	1	0	497	47
	10:00	4	368	90	3	18	4	0	3	6	1	0	0	0	497	35
	11:00	6	346	104	6	23	5	0	6	11	0	0	1	1	509	53
	12 PM	9	432	108	4	14	5	1	7	5	0	0	1	0	586	37
	13:00	6	431	99	8	21	6	0	6	5	0	0	0	0	582	46
	14:00	2	415	122	4	20	5	0	11	10	1	1	0	0	591	52
	15:00	5	476	134	10	19	6	1	18	9	1	0	0	0	679	64
	16:00	4	548	158	14	22	2	0	14	6	2	1	0	0	771	61
	17:00	4	605	139	7	10	2	0	9	6	4	0	0	0	786	38
	18:00	7	521	88	4	9	4	0	9	1	1	0	0	0	644	28
	19:00	3	403	81	3	5	2	0	1	2	0	1	0	0	501	14
	20:00	3	288	47	0	2	1	0	1	0	0	0	0	0	342	4
	21:00	0	210	35	1	2	1	0	0	0	0	0	0	0	249	4
	22:00	0	132	23	1	2	0	0	0	1	0	0	0	0	159	4
	23:00	0	77	15	0	1	0	0	0	0	0	0	0	0	93	1
	Total	76	7637	1728	93	239	76	3	120	75	14	5	3	2	10071	630
	Percent	0.8%	75.8%	17.2%	0.9%	2.4%	0.8%	0.0%	1.2%	0.7%	0.1%	0.0%	0.0%	0.0%		6.3%
	AM Peak	07:00	07:00	07:00	07:00	09:00	08:00	06:00	07:00	11:00	06:00	06:00	09:00	07:00	07:00	11:00
	Vol.	10	628	139	7	23	10	1	11	11	2	2	1	1	828	53
	PM Peak	12:00	17:00	16:00	16:00	16:00	13:00	12:00	15:00	14:00	17:00	14:00	12:00		17:00	15:00
	Vol.	9	605	158	14	22	6	1	18	10	4	1	1		786	64
	Grand Total	110	15074	3411	199	463	143	5	232	142	25	7	7	11	19829	1234
	Percent	0.6%	76.0%	17.2%	1.0%	2.3%	0.7%	0.0%	1.2%	0.7%	0.1%	0.0%	0.0%	0.1%		6.2%

Old Colony Planning Council
70 School Street
Brockton, MA 02301
(508) 583-1833
www.ocpcrpa.org

Community: Avon
 Com#_UR/FC: 18_U3
 Recorder #: Jamar #6
 Layout: L6 Basic (2')

Station ID:
 Site Code: 18
 Date Start: 20-Sep-11
 Date End: 21-Sep-11
 E Main St (28), south of E Spring St

SB

Start Time	Bikes	Cars & Trailers	2 Axle Long	Buses	2 Axle 6 Tire	3 Axle Single	4 Axle Single	<5 Axl Double	5 Axle Double	>6 Axl Double	<6 Axl Multi	6 Axle Multi	>6 Axl Multi	Total	Truck Total
09/20/11	1	46	11	1	3	0	0	0	0	0	0	0	0	62	4
01:00	0	20	6	1	0	1	0	0	0	0	0	0	0	28	2
02:00	0	14	9	0	0	0	0	0	0	0	0	0	0	23	0
03:00	0	12	3	0	1	0	0	0	0	0	0	0	0	16	1
04:00	0	45	21	0	3	1	0	0	0	0	0	0	0	70	4
05:00	2	103	39	4	13	4	0	0	3	0	0	0	0	168	24
06:00	0	250	85	6	18	1	0	0	2	1	0	0	0	363	28
07:00	6	388	104	9	11	4	0	4	3	1	0	0	1	531	33
08:00	7	357	105	15	21	1	1	5	4	0	0	0	0	516	47
09:00	4	310	96	5	21	5	1	6	8	1	0	0	0	457	47
10:00	1	300	90	5	16	2	0	2	3	0	0	0	0	419	28
11:00	3	329	85	7	17	2	0	1	3	1	0	0	2	450	33
12 PM	6	361	103	7	16	6	0	5	4	0	0	0	0	508	38
13:00	5	355	97	5	27	2	1	5	5	1	1	0	0	504	47
14:00	4	369	97	5	28	7	0	4	4	1	0	0	0	519	49
15:00	5	430	108	7	17	5	0	5	4	0	0	0	0	581	38
16:00	8	431	109	6	15	2	0	3	1	0	0	0	0	575	27
17:00	3	505	111	3	8	2	0	3	0	0	0	0	0	635	16
18:00	2	393	87	3	14	2	1	4	0	0	0	0	0	506	24
19:00	0	287	58	1	11	4	0	1	0	0	0	0	0	362	17
20:00	0	215	46	0	6	0	0	0	0	0	0	0	0	267	6
21:00	0	157	44	1	4	0	0	0	0	0	0	0	0	206	5
22:00	0	123	26	0	3	1	0	0	1	0	0	0	0	154	5
23:00	1	89	16	0	5	1	0	0	0	0	0	0	0	112	6
Total	58	5889	1556	91	278	53	4	48	45	6	1	0	3	8032	529
Percent	0.7%	73.3%	19.4%	1.1%	3.5%	0.7%	0.0%	0.6%	0.6%	0.1%	0.0%	0.0%	0.0%		6.6%
AM Peak	08:00	07:00	08:00	08:00	08:00	09:00	08:00	09:00	09:00	06:00				07:00	08:00
Vol.	7	388	105	15	21	5	1	6	8	1			2	531	47
PM Peak	16:00	17:00	17:00	12:00	14:00	14:00	13:00	12:00	13:00	13:00	13:00			17:00	14:00
Vol.	8	505	111	7	28	7	1	5	5	1	1			635	49

Old Colony Planning Council
70 School Street
Brockton, MA 02301
(508) 583-1833
www.ocpcrpa.org

Community: Avon
 Com#_UR/FC: 18_U3
 Recorder #: Jamar #6
 Layout: L6 Basic (2')

Station ID:
 Site Code: 18
 Date Start: 20-Sep-11
 Date End: 21-Sep-11
 E Main St (28), south of E Spring St

SB

Start Time	Bikes	Cars & Trailers	2 Axle Long	Buses	2 Axle 6 Tire	3 Axle Single	4 Axle Single	<5 Axl Double	5 Axle Double	>6 Axl Double	<6 Axl Multi	6 Axle Multi	>6 Axl Multi	Total	Truck Total
09/21/11	1	49	13	1	1	0	0	0	0	0	0	0	0	65	2
01:00	0	31	5	0	0	1	0	0	0	0	0	0	0	37	1
02:00	0	13	12	0	0	0	0	0	0	0	0	0	0	25	0
03:00	0	15	4	1	0	1	0	0	2	0	0	0	0	23	4
04:00	0	45	18	0	3	0	0	0	0	0	0	0	0	66	3
05:00	1	116	42	2	8	0	0	0	3	0	0	0	0	172	13
06:00	1	252	75	7	19	1	0	4	5	0	0	0	0	364	36
07:00	6	406	113	11	15	1	0	3	3	0	0	0	0	558	33
08:00	9	366	119	13	28	5	0	5	8	0	0	0	0	553	59
09:00	5	324	89	2	24	3	0	5	5	0	0	0	0	457	39
10:00	3	320	103	3	16	6	0	1	4	0	0	1	1	458	32
11:00	5	335	90	2	19	4	0	2	9	1	0	0	0	467	37
12 PM	7	392	101	8	18	8	0	3	11	0	0	0	0	548	48
13:00	3	399	92	7	15	7	0	2	1	0	0	0	0	526	32
14:00	10	371	108	4	19	3	0	5	6	0	0	0	0	526	37
15:00	12	427	121	5	26	2	0	3	3	1	0	0	0	600	40
16:00	4	461	103	1	27	5	0	2	3	0	0	0	0	606	38
17:00	7	500	104	4	21	4	0	5	0	1	0	0	0	646	35
18:00	3	401	91	1	13	0	0	3	0	0	0	0	0	512	17
19:00	1	345	81	3	5	2	0	3	0	0	0	0	0	440	13
20:00	1	224	47	0	5	0	0	1	0	0	0	0	0	278	6
21:00	3	182	42	1	2	0	0	1	0	0	0	0	0	231	4
22:00	1	129	18	0	6	2	0	0	1	0	0	0	0	157	9
23:00	0	100	18	0	0	1	0	0	0	0	0	0	0	119	1
Total	83	6203	1609	76	290	56	0	48	64	3	0	1	1	8434	539
Percent	1.0%	73.5%	19.1%	0.9%	3.4%	0.7%	0.0%	0.6%	0.8%	0.0%	0.0%	0.0%	0.0%		6.4%
AM Peak	08:00	07:00	08:00	08:00	08:00	10:00		08:00	11:00	11:00		10:00	10:00	07:00	08:00
Vol.	9	406	119	13	28	6		5	9	1		1	1	558	59
PM Peak	15:00	17:00	15:00	12:00	16:00	12:00		14:00	12:00	15:00				17:00	12:00
Vol.	12	500	121	8	27	8		5	11	1				646	48
Grand Total	141	12092	3165	167	568	109	4	96	109	9	1	1	4	16466	1068
Percent	0.9%	73.4%	19.2%	1.0%	3.4%	0.7%	0.0%	0.6%	0.7%	0.1%	0.0%	0.0%	0.0%		6.5%

Old Colony Planning Council
70 School Street
Brockton, MA 02301
(508) 583-1833
www.ocpcrpa.org

Community: Avon
 Com#_UR/FC: 18_U3
 Recorder #: Jamar #6
 Layout: L6 Basic (2')

Station ID:
 Site Code: 18
 Date Start: 20-Sep-11
 Date End: 21-Sep-11
 E Main St (28), south of E Spring St

NB, SB																		
Start Time	Bikes	Cars & Trailers	2 Axle Long	Buses	2 Axle 6 Tire	3 Axle Single	4 Axle Single	<5 Axl Double	5 Axle Double	>6 Axl Double	<6 Axl Multi	6 Axle Multi	>6 Axl Multi	Total	Truck Total			
09/20/11	1	93	16	2	4	0	0	0	1	0	0	0	0	117	7			
01:00	0	48	11	1	1	1	0	0	0	0	0	0	0	62	3			
02:00	0	44	12	0	1	0	0	0	0	0	0	0	0	57	1			
03:00	0	32	6	0	1	0	0	0	0	0	0	0	0	39	1			
04:00	0	100	30	1	5	3	0	0	0	0	0	0	0	139	9			
05:00	3	275	71	9	19	8	0	0	3	0	0	0	0	388	39			
06:00	0	689	180	12	33	4	0	3	5	2	0	0	0	928	59			
07:00	9	1044	244	18	22	9	0	13	9	1	0	0	1	1370	73			
08:00	11	915	217	21	37	11	1	8	10	1	0	0	2	1234	91			
09:00	6	672	183	15	37	9	1	16	14	2	0	0	0	955	94			
10:00	4	596	205	11	33	7	0	7	5	0	0	0	0	868	63			
11:00	3	677	191	13	30	5	0	9	7	1	0	0	2	938	67			
12 PM	10	775	199	11	33	8	0	12	15	0	0	0	1	1064	80			
13:00	8	764	201	12	44	9	2	13	9	2	1	0	0	1065	92			
14:00	7	832	207	19	53	10	1	13	12	2	0	1	2	1159	113			
15:00	6	928	221	15	39	13	0	15	10	1	0	1	3	1252	97			
16:00	10	974	261	17	32	5	0	16	7	2	0	0	1	1325	80			
17:00	6	1064	227	9	19	5	0	20	1	2	0	0	0	1353	56			
18:00	7	852	183	4	21	5	1	9	2	1	1	2	0	1088	46			
19:00	0	630	123	5	15	5	0	4	0	0	1	0	0	783	30			
20:00	0	500	83	0	11	1	0	0	0	0	0	0	0	595	12			
21:00	0	384	77	1	4	0	0	2	0	0	0	0	0	468	7			
22:00	0	269	52	1	3	1	0	0	2	0	0	0	0	328	7			
23:00	1	169	39	0	5	1	0	0	0	0	0	0	0	215	6			
Total	92	13326	3239	197	502	120	6	160	112	17	3	4	12	17790	1133			
Percent	0.5%	74.9%	18.2%	1.1%	2.8%	0.7%	0.0%	0.9%	0.6%	0.1%	0.0%	0.0%	0.1%		6.4%			
AM Peak	08:00	07:00	07:00	08:00	08:00	08:00	08:00	09:00	09:00	06:00			08:00	07:00	09:00			
Vol.	11	1044	244	21	37	11	1	16	14	2			2	1370	94			
PM Peak	12:00	17:00	16:00	14:00	14:00	15:00	13:00	17:00	12:00	13:00	13:00	18:00	15:00	17:00	14:00			
Vol.	10	1064	261	19	53	13	2	20	15	2	1	2	3	1353	113			

Old Colony Planning Council
70 School Street
Brockton, MA 02301
(508) 583-1833
www.ocpcrpa.org

Community: Avon
 Com#_UR/FC: 18_U3
 Recorder #: Jamar #6
 Layout: L6 Basic (2')

Station ID:
 Site Code: 18
 Date Start: 20-Sep-11
 Date End: 21-Sep-11
 E Main St (28), south of E Spring St

NB, SB	Start Time	Bikes	Cars & Trailers	2 Axle Long	Buses	2 Axle 6 Tire	3 Axle Single	4 Axle Single	<5 Axl Double	5 Axle Double	>6 Axl Double	<6 Axl Multi	6 Axle Multi	>6 Axl Multi	Total	Truck Total
	09/21/11	1	104	18	2	2	0	0	0	0	0	0	0	0	127	4
	01:00	0	62	5	0	0	1	0	0	0	0	0	0	0	68	1
	02:00	1	33	15	0	1	1	0	0	0	0	0	0	0	51	2
	03:00	2	37	9	1	0	1	0	1	2	0	0	0	0	53	5
	04:00	0	101	25	0	5	4	0	1	0	0	0	0	0	136	10
	05:00	1	275	74	7	11	1	0	0	4	0	0	0	0	373	23
	06:00	5	740	159	12	27	7	1	10	5	2	2	0	0	970	66
	07:00	16	1034	252	18	33	8	0	14	8	2	0	0	1	1386	84
	08:00	13	939	234	16	43	15	0	13	11	0	0	0	0	1284	98
	09:00	7	677	184	9	47	7	0	13	9	0	0	1	0	954	86
	10:00	7	688	193	6	34	10	0	4	10	1	0	1	1	955	67
	11:00	11	681	194	8	42	9	0	8	20	1	0	1	1	976	90
	12 PM	16	824	209	12	32	13	1	10	16	0	0	1	0	1134	85
	13:00	9	830	191	15	36	13	0	8	6	0	0	0	0	1108	78
	14:00	12	786	230	8	39	8	0	16	16	1	1	0	0	1117	89
	15:00	17	903	255	15	45	8	1	21	12	2	0	0	0	1279	104
	16:00	8	1009	261	15	49	7	0	16	9	2	1	0	0	1377	99
	17:00	11	1105	243	11	31	6	0	14	6	5	0	0	0	1432	73
	18:00	10	922	179	5	22	4	0	12	1	1	0	0	0	1156	45
	19:00	4	748	162	6	10	4	0	4	2	0	1	0	0	941	27
	20:00	4	512	94	0	7	1	0	2	0	0	0	0	0	620	10
	21:00	3	392	77	2	4	1	0	1	0	0	0	0	0	480	8
	22:00	1	261	41	1	8	2	0	0	2	0	0	0	0	316	13
	23:00	0	177	33	0	1	1	0	0	0	0	0	0	0	212	2
	Total	159	13840	3337	169	529	132	3	168	139	17	5	4	3	18505	1169
	Percent	0.9%	74.8%	18.0%	0.9%	2.9%	0.7%	0.0%	0.9%	0.8%	0.1%	0.0%	0.0%	0.0%		6.3%
	AM Peak	07:00	07:00	07:00	07:00	09:00	08:00	06:00	07:00	11:00	06:00	06:00	09:00	07:00	07:00	08:00
	Vol.	16	1034	252	18	47	15	1	14	20	2	2	1	1	1386	98
	PM Peak	15:00	17:00	16:00	13:00	16:00	12:00	12:00	15:00	12:00	17:00	14:00	12:00		17:00	15:00
	Vol.	17	1105	261	15	49	13	1	21	16	5	1	1		1432	104
	Grand Total	251	27166	6576	366	1031	252	9	328	251	34	8	8	15	36295	2302
	Percent	0.7%	74.8%	18.1%	1.0%	2.8%	0.7%	0.0%	0.9%	0.7%	0.1%	0.0%	0.0%	0.0%		6.3%

Old Colony Planning Council
70 School Street
Brockton, MA 02301
(508) 583-1833
www.ocpcrpa.org

Community: Avon
 Com#_UR/FC: 18_U5
 Recorder #: Jamar #7
 Layout: L6 Basic (2')

Station ID:
 Site Code: 18
 Date Start: 20-Sep-11
 Date End: 21-Sep-11
 East Main St(28),north of East Spring St

Start Time	19-Sep-11		Tue		Wed		Thu		Fri		Sat		Sun		Week Average	
	NB	SB	NB	SB	NB	SB	NB	SB	NB	SB	NB	SB	NB	SB	NB	SB
12:00 AM	*	*	24	41	27	44	*	*	*	*	*	*	*	*	26	42
01:00	*	*	18	26	20	24	*	*	*	*	*	*	*	*	19	25
02:00	*	*	19	19	15	16	*	*	*	*	*	*	*	*	17	18
03:00	*	*	15	11	17	13	*	*	*	*	*	*	*	*	16	12
04:00	*	*	51	22	47	23	*	*	*	*	*	*	*	*	49	22
05:00	*	*	162	37	157	48	*	*	*	*	*	*	*	*	160	42
06:00	*	*	436	111	517	104	*	*	*	*	*	*	*	*	476	108
07:00	*	*	657	231	710	250	*	*	*	*	*	*	*	*	684	240
08:00	*	*	508	230	534	247	*	*	*	*	*	*	*	*	521	238
09:00	*	*	327	252	343	278	*	*	*	*	*	*	*	*	335	265
10:00	*	*	274	272	314	294	*	*	*	*	*	*	*	*	294	283
11:00	*	*	333	305	322	301	*	*	*	*	*	*	*	*	328	303
12:00 PM	*	*	334	352	398	342	*	*	*	*	*	*	*	*	366	347
01:00	*	*	363	329	361	362	*	*	*	*	*	*	*	*	362	346
02:00	*	*	385	353	354	371	*	*	*	*	*	*	*	*	370	362
03:00	*	*	335	431	349	403	*	*	*	*	*	*	*	*	342	417
04:00	*	*	369	407	361	420	*	*	*	*	*	*	*	*	365	414
05:00	*	*	352	437	384	462	*	*	*	*	*	*	*	*	368	450
06:00	*	*	302	351	329	347	*	*	*	*	*	*	*	*	316	349
07:00	*	*	227	245	297	270	*	*	*	*	*	*	*	*	262	258
08:00	*	*	194	184	203	194	*	*	*	*	*	*	*	*	198	189
09:00	*	*	181	164	150	161	*	*	*	*	*	*	*	*	166	162
10:00	*	*	96	100	84	112	*	*	*	*	*	*	*	*	90	106
11:00	*	*	47	79	47	93	*	*	*	*	*	*	*	*	47	86
Total	0	0	6009	4989	6340	5179	0	0	0	0	0	0	0	0	6177	5084
Day	0	0	10998		11519		0	0	0	0	0	0	0	0	11261	
AM Peak			07:00	11:00	07:00	11:00									07:00	11:00
Vol.			657	305	710	301									684	303
PM Peak			14:00	17:00	12:00	17:00									14:00	17:00
Vol.			385	437	398	462									370	450
Comb. Total	0		10998		11519		0		0		0		0		11261	

Old Colony Planning Council
70 School Street
Brockton, MA 02301
(508) 583-1833
www.ocpcrpa.org

Community: Avon
 Com#_UR/FC: 18_U5
 Recorder #: Jamar #7
 Layout: L6 Basic (2')

Station ID:
 Site Code: 18
 Date Start: 20-Sep-11
 Date End: 21-Sep-11
 East Main St(28),north of East Spring St

Start Time	20-Sep-11		NB		SB		Combined		21-Sep- Wed	NB		SB		Combined	
	Tue		A.M.	P.M.	A.M.	P.M.	A.M.	P.M.		A.M.	P.M.	A.M.	P.M.	A.M.	P.M.
12:00			7	72	13	84	20	156		10	98	16	81	26	179
12:15			5	91	7	96	12	187		4	92	9	82	13	174
12:30			5	93	16	77	21	170		9	107	15	102	24	209
12:45			7	78	5	95	12	173		4	101	4	77	8	178
01:00			5	83	6	84	11	167		8	85	5	89	13	174
01:15			5	84	6	72	11	156		6	96	6	98	12	194
01:30			4	105	7	88	11	193		3	88	8	82	11	170
01:45			4	91	7	85	11	176		3	92	5	93	8	185
02:00			3	93	4	89	7	182		3	78	9	86	12	164
02:15			3	101	5	101	8	202		2	74	2	112	4	186
02:30			9	99	5	81	14	180		6	91	4	98	10	189
02:45			4	92	5	82	9	174		4	111	1	75	5	186
03:00			4	90	0	97	4	187		5	83	4	99	9	182
03:15			3	83	1	98	4	181		4	92	2	115	6	207
03:30			3	86	4	118	7	204		5	85	1	92	6	177
03:45			5	76	6	118	11	194		3	89	6	97	9	186
04:00			5	84	3	113	8	197		5	97	3	116	8	213
04:15			8	90	7	97	15	187		11	93	4	91	15	184
04:30			24	93	7	102	31	195		15	90	7	121	22	211
04:45			14	102	5	95	19	197		16	81	9	92	25	173
05:00			18	79	6	113	24	192		15	116	9	107	24	223
05:15			37	87	3	118	40	205		37	81	8	139	45	220
05:30			45	96	16	94	61	190		51	99	15	106	66	205
05:45			62	90	12	112	74	202		54	88	16	110	70	198
06:00			70	78	27	86	97	164		81	81	22	85	103	166
06:15			102	70	25	70	127	140		100	77	29	93	129	170
06:30			113	76	23	99	136	175		147	83	24	89	171	172
06:45			151	78	36	96	187	174		189	88	29	80	218	168
07:00			139	64	40	72	179	136		166	100	49	89	215	189
07:15			182	55	59	55	241	110		171	67	66	57	237	124
07:30			184	55	66	56	250	111		195	72	71	70	266	142
07:45			152	53	66	62	218	115		178	58	64	54	242	112
08:00			185	48	44	53	229	101		182	54	51	57	233	111
08:15			95	38	54	46	149	84		149	52	48	43	197	95
08:30			106	54	66	50	172	104		113	45	75	47	188	92
08:45			122	54	66	35	188	89		90	52	73	47	163	99
09:00			111	52	73	43	184	95		98	41	67	46	165	87
09:15			75	52	67	53	142	105		73	37	80	33	153	70
09:30			70	46	53	33	123	79		80	34	75	43	155	77
09:45			71	31	59	35	130	66		92	38	56	39	148	77
10:00			73	26	66	31	139	57		76	27	83	36	159	63
10:15			73	32	72	39	145	71		76	18	72	33	148	51
10:30			65	19	72	13	137	32		78	21	76	19	154	40
10:45			63	19	62	17	125	36		84	18	63	24	147	42
11:00			57	20	78	16	135	36		88	20	68	27	156	47
11:15			99	9	77	26	176	35		70	5	76	25	146	30
11:30			76	8	73	24	149	32		83	10	89	27	172	37
11:45			101	10	77	13	178	23		81	12	68	14	149	26
Total			2824	3185	1557	3432	4381	6617		3023	3317	1642	3537	4665	6854
Day Total			6009		4989		10998			6340		5179		11519	
% Total			25.7%	29.0%	14.2%	31.2%				26.2%	28.8%	14.3%	30.7%		
Peak			07:15	01:30	11:00	03:15	07:15	04:30		07:15	12:00	11:00	05:00	07:15	05:00
Vol.			703	390	305	447	938	789		726	398	301	462	978	846
P.H.F.			0.950	0.929	0.978	0.947	0.938	0.962		0.931	0.930	0.846	0.831	0.919	0.948

Old Colony Planning Council
70 School Street
Brockton, MA 02301
(508) 583-1833
www.ocpcrpa.org

Community: Avon
 Com#_UR/FC: 18_U5
 Recorder #: Jamar #7
 Layout: L6 Basic (2')

Station ID:
 Site Code: 18
 Date Start: 20-Sep-11
 Date End: 21-Sep-11
 East Main St(28),north of East Spring St

Start Time	19-Sep-11 Mon	20-Sep-11 Tue	21-Sep-11 Wed	22-Sep-11 Thu	23-Sep-11 Fri	24-Sep-11 Sat	25-Sep-11 Sun	Week Average
12:00 AM	*	65	71	*	*	*	*	68
01:00	*	44	44	*	*	*	*	44
02:00	*	38	31	*	*	*	*	34
03:00	*	26	30	*	*	*	*	28
04:00	*	73	70	*	*	*	*	72
05:00	*	199	205	*	*	*	*	202
06:00	*	547	621	*	*	*	*	584
07:00	*	888	960	*	*	*	*	924
08:00	*	738	781	*	*	*	*	760
09:00	*	579	621	*	*	*	*	600
10:00	*	546	608	*	*	*	*	577
11:00	*	638	623	*	*	*	*	630
12:00 PM	*	686	740	*	*	*	*	713
01:00	*	692	723	*	*	*	*	708
02:00	*	738	725	*	*	*	*	732
03:00	*	766	752	*	*	*	*	759
04:00	*	776	781	*	*	*	*	778
05:00	*	789	846	*	*	*	*	818
06:00	*	653	676	*	*	*	*	664
07:00	*	472	567	*	*	*	*	520
08:00	*	378	397	*	*	*	*	388
09:00	*	345	311	*	*	*	*	328
10:00	*	196	196	*	*	*	*	196
11:00	*	126	140	*	*	*	*	133
Total	0	10998	11519	0	0	0	0	11260
Percentage	0.0%	97.7%	102.3%	0.0%	0.0%	0.0%	0.0%	
AM Peak		07:00	07:00					07:00
Vol.		888	960					924
PM Peak		17:00	17:00					17:00
Vol.		789	846					818

Old Colony Planning Council
70 School Street
Brockton, MA 02301
(508) 583-1833
www.ocpcrpa.org

Community: Avon
 Com#_UR/FC: 18_U5
 Recorder #: Jamar #7
 Layout: L6 Basic (2')

Station ID:
 Site Code: 18
 Date Start: 20-Sep-11
 Date End: 21-Sep-11
 East Main St(28),north of East Spring St

NB

Start Time	1	16	21	26	31	36	41	46	51	56	61	66	71	76	Total
	15	20	25	30	35	40	45	50	55	60	65	70	75	999	
09/20/1															
1	0	0	0	1	4	8	5	3	1	1	1	0	0	0	24
01:00	0	0	0	0	3	8	5	1	1	0	0	0	0	0	18
02:00	0	0	0	1	2	3	9	3	0	1	0	0	0	0	19
03:00	0	0	0	0	2	4	4	4	1	0	0	0	0	0	15
04:00	0	1	0	0	7	14	16	10	2	1	0	0	0	0	51
05:00	0	0	2	2	19	61	53	21	2	1	1	0	0	0	162
06:00	7	0	4	7	54	177	144	34	8	1	0	0	0	0	436
07:00	16	5	9	63	199	232	121	12	0	0	0	0	0	0	657
08:00	15	7	8	25	121	209	113	8	2	0	0	0	0	0	508
09:00	9	0	10	22	80	138	57	9	2	0	0	0	0	0	327
10:00	9	1	4	7	87	112	47	6	1	0	0	0	0	0	274
11:00	6	2	5	26	89	149	52	4	0	0	0	0	0	0	333
12 PM	12	0	9	17	114	133	45	4	0	0	0	0	0	0	334
13:00	16	3	6	38	124	121	50	5	0	0	0	0	0	0	363
14:00	17	1	10	27	155	142	31	2	0	0	0	0	0	0	385
15:00	16	1	14	41	110	120	30	3	0	0	0	0	0	0	335
16:00	24	0	7	32	105	125	68	7	1	0	0	0	0	0	369
17:00	11	2	7	21	105	138	61	5	2	0	0	0	0	0	352
18:00	9	2	8	17	92	115	56	3	0	0	0	0	0	0	302
19:00	6	0	6	18	71	82	34	9	1	0	0	0	0	0	227
20:00	0	0	4	10	51	85	39	5	0	0	0	0	0	0	194
21:00	2	0	6	7	52	66	39	9	0	0	0	0	0	0	181
22:00	2	0	2	5	16	34	29	7	1	0	0	0	0	0	96
23:00	0	0	0	3	12	24	4	3	1	0	0	0	0	0	47
Total	177	25	121	390	1674	2300	1112	177	26	5	2	0	0	0	6009

Daily

15th Percentile : 29 MPH
 50th Percentile : 36 MPH
 85th Percentile : 41 MPH
 95th Percentile : 45 MPH

Mean Speed(Average) : 35 MPH
 10 MPH Pace Speed : 32-41 MPH
 Number in Pace : 3669
 Percent in Pace : 61.1%
 Number of Vehicles > 30 MPH : 5013
 Percent of Vehicles > 30 MPH : 83.4%

Old Colony Planning Council
70 School Street
Brockton, MA 02301
(508) 583-1833
www.ocpcrpa.org

Community: Avon
 Com#_UR/FC: 18_U5
 Recorder #: Jamar #7
 Layout: L6 Basic (2')

Station ID:
 Site Code: 18
 Date Start: 20-Sep-11
 Date End: 21-Sep-11
 East Main St(28),north of East Spring St

NB

Start Time	15	16	20	21	25	26	30	31	35	36	40	41	45	46	50	51	55	56	60	61	65	66	70	71	75	76	999	Total
09/21/11																												
1	0	0	0	0	0	7	12	6	1	1	0	0	0	0	0	0	0	0	0	0	0	0	0	0	0	0	0	27
01:00	0	0	1	0	3	9	5	1	1	1	0	0	0	0	0	0	0	0	0	0	0	0	0	0	0	0	0	20
02:00	0	0	0	0	6	5	2	1	1	1	0	0	0	0	0	0	0	0	0	0	0	0	0	0	0	0	0	15
03:00	0	0	0	0	1	5	8	2	0	0	1	0	0	0	0	0	0	0	0	0	0	0	0	0	0	0	0	17
04:00	0	0	0	1	4	13	19	7	3	3	0	0	0	0	0	0	0	0	0	0	0	0	0	0	0	0	0	47
05:00	1	0	2	1	12	61	55	21	4	4	0	0	0	0	0	0	0	0	0	0	0	0	0	0	0	0	0	157
06:00	6	0	4	13	98	177	168	39	9	3	0	0	0	0	0	0	0	0	0	0	0	0	0	0	0	0	0	517
07:00	19	1	12	49	188	272	138	25	6	0	0	0	0	0	0	0	0	0	0	0	0	0	0	0	0	0	0	710
08:00	12	0	6	15	124	216	138	22	1	0	0	0	0	0	0	0	0	0	0	0	0	0	0	0	0	0	0	534
09:00	9	2	3	15	61	149	86	14	2	2	0	0	0	0	0	0	0	0	0	0	0	0	0	0	0	0	0	343
10:00	13	0	2	14	55	138	76	14	2	0	0	0	0	0	0	0	0	0	0	0	0	0	0	0	0	0	0	314
11:00	11	0	4	14	90	128	64	11	0	0	0	0	0	0	0	0	0	0	0	0	0	0	0	0	0	0	0	322
12 PM	20	0	5	9	97	174	83	10	0	0	0	0	0	0	0	0	0	0	0	0	0	0	0	0	0	0	0	398
13:00	16	3	5	15	85	157	73	7	0	0	0	0	0	0	0	0	0	0	0	0	0	0	0	0	0	0	0	361
14:00	15	1	14	28	100	137	53	5	1	0	0	0	0	0	0	0	0	0	0	0	0	0	0	0	0	0	0	354
15:00	14	0	7	21	85	127	81	12	2	0	0	0	0	0	0	0	0	0	0	0	0	0	0	0	0	0	0	349
16:00	16	2	9	27	102	128	62	12	3	0	0	0	0	0	0	0	0	0	0	0	0	0	0	0	0	0	0	361
17:00	14	2	6	20	109	162	57	12	2	0	0	0	0	0	0	0	0	0	0	0	0	0	0	0	0	0	0	384
18:00	6	1	8	23	87	128	69	5	1	0	1	0	1	0	0	0	0	0	0	0	0	0	0	0	0	0	0	329
19:00	8	3	13	19	104	99	37	11	3	0	0	0	0	0	0	0	0	0	0	0	0	0	0	0	0	0	0	297
20:00	10	1	2	10	53	91	29	6	0	1	0	0	0	0	0	0	0	0	0	0	0	0	0	0	0	0	0	203
21:00	5	0	4	7	33	65	29	6	1	0	0	0	0	0	0	0	0	0	0	0	0	0	0	0	0	0	0	150
22:00	2	0	2	2	20	26	27	2	3	0	0	0	0	0	0	0	0	0	0	0	0	0	0	0	0	0	0	84
23:00	0	0	0	4	8	26	6	2	1	0	0	0	0	0	0	0	0	0	0	0	0	0	0	0	0	0	0	47
Total	197	16	109	307	1532	2505	1371	248	47	7	1	0	0	0	0	0	0	0	0	0	0	0	0	0	0	0	0	6340

Daily
 15th Percentile : 30 MPH
 50th Percentile : 36 MPH
 85th Percentile : 42 MPH
 95th Percentile : 45 MPH
 Mean Speed(Average) : 36 MPH
 10 MPH Pace Speed : 33-42 MPH
 Number in Pace : 3871
 Percent in Pace : 61.1%
 Number of Vehicles > 30 MPH : 5422
 Percent of Vehicles > 30 MPH : 85.5%

Grand Total	374	41	230	697	3206	4805	2483	425	73	12	3	0	0	0	0	0	0	0	0	0	0	0	0	0	0	0	0	12349
--------------------	------------	-----------	------------	------------	-------------	-------------	-------------	------------	-----------	-----------	----------	----------	----------	----------	----------	----------	----------	----------	----------	----------	----------	----------	----------	----------	----------	----------	----------	--------------

Overall
 15th Percentile : 29 MPH
 50th Percentile : 36 MPH
 85th Percentile : 42 MPH
 95th Percentile : 45 MPH
 Mean Speed(Average) : 36 MPH
 10 MPH Pace Speed : 33-42 MPH
 Number in Pace : 7527
 Percent in Pace : 61.0%
 Number of Vehicles > 30 MPH : 10436
 Percent of Vehicles > 30 MPH : 84.5%

Old Colony Planning Council
70 School Street
Brockton, MA 02301
(508) 583-1833
www.ocpcrpa.org

Community: Avon
 Com#_UR/FC: 18_U5
 Recorder #: Jamar #7
 Layout: L6 Basic (2')

Station ID:
 Site Code: 18
 Date Start: 20-Sep-11
 Date End: 21-Sep-11
 East Main St(28),north of East Spring St

SB

Start Time	1	16	21	26	31	36	41	46	51	56	61	66	71	76	Total
	15	20	25	30	35	40	45	50	55	60	65	70	75	999	
09/20/1															
1	0	0	0	0	1	8	16	8	4	2	2	0	0	0	41
01:00	0	0	0	0	1	7	10	7	1	0	0	0	0	0	26
02:00	0	0	0	0	1	4	6	6	1	0	1	0	0	0	19
03:00	0	0	0	0	0	1	3	5	1	1	0	0	0	0	11
04:00	0	1	0	1	1	2	9	5	1	2	0	0	0	0	22
05:00	1	0	0	0	0	12	9	9	6	0	0	0	0	0	37
06:00	8	1	1	0	3	21	38	24	9	1	5	0	0	0	111
07:00	22	0	0	0	9	67	98	22	9	3	1	0	0	0	231
08:00	21	1	0	4	14	60	91	36	2	1	0	0	0	0	230
09:00	9	5	0	4	18	84	96	30	5	1	0	0	0	0	252
10:00	6	0	2	2	29	89	105	29	10	0	0	0	0	0	272
11:00	10	3	6	5	25	124	98	26	6	2	0	0	0	0	305
12 PM	13	1	4	3	42	135	135	13	6	0	0	0	0	0	352
13:00	17	1	2	1	31	118	127	29	3	0	0	0	0	0	329
14:00	12	1	5	6	43	114	134	36	2	0	0	0	0	0	353
15:00	18	2	4	3	50	178	137	32	5	2	0	0	0	0	431
16:00	16	0	6	8	30	137	165	34	10	1	0	0	0	0	407
17:00	11	1	4	7	28	191	161	32	1	1	0	0	0	0	437
18:00	13	0	5	1	34	117	144	30	6	1	0	0	0	0	351
19:00	6	0	2	6	29	89	82	26	5	0	0	0	0	0	245
20:00	2	0	2	0	15	68	70	21	6	0	0	0	0	0	184
21:00	2	1	1	1	10	46	74	23	4	2	0	0	0	0	164
22:00	4	0	0	0	5	26	35	14	13	2	1	0	0	0	100
23:00	0	1	0	0	4	17	30	17	7	2	1	0	0	0	79
Total	191	19	44	52	423	1715	1873	514	123	24	11	0	0	0	4989

Daily

15th Percentile : 33 MPH
 50th Percentile : 39 MPH
 85th Percentile : 45 MPH
 95th Percentile : 49 MPH

Mean Speed(Average) : 39 MPH
 10 MPH Pace Speed : 36-45 MPH
 Number in Pace : 3167
 Percent in Pace : 63.5%
 Number of Vehicles > 30 MPH : 4492
 Percent of Vehicles > 30 MPH : 90.0%

Old Colony Planning Council
70 School Street
Brockton, MA 02301
(508) 583-1833
www.ocpcrpa.org

Community: Avon
 Com#_UR/FC: 18_U5
 Recorder #: Jamar #7
 Layout: L6 Basic (2')

Station ID:
 Site Code: 18
 Date Start: 20-Sep-11
 Date End: 21-Sep-11
 East Main St(28),north of East Spring St

SB

Start Time	1	16	21	26	31	36	41	46	51	56	61	66	71	76	Total
	15	20	25	30	35	40	45	50	55	60	65	70	75	999	
09/21/11															
1	0	0	0	0	1	8	21	9	4	0	1	0	0	0	44
01:00	1	0	0	0	0	5	12	3	3	0	0	0	0	0	24
02:00	0	0	0	1	0	3	7	5	0	0	0	0	0	0	16
03:00	0	0	0	0	0	5	4	2	2	0	0	0	0	0	13
04:00	0	0	0	0	3	2	6	7	2	3	0	0	0	0	23
05:00	0	0	0	0	2	14	17	12	3	0	0	0	0	0	48
06:00	10	0	0	0	3	22	37	20	9	2	1	0	0	0	104
07:00	19	0	0	2	10	65	108	34	8	4	0	0	0	0	250
08:00	6	0	1	2	2	59	115	41	20	1	0	0	0	0	247
09:00	10	0	1	3	9	80	121	41	9	4	0	0	0	0	278
10:00	17	0	6	4	16	81	126	36	7	1	0	0	0	0	294
11:00	16	0	1	3	33	99	110	32	6	0	1	0	0	0	301
12 PM	20	2	4	6	23	103	132	41	11	0	0	0	0	0	342
13:00	13	1	9	9	19	92	160	56	3	0	0	0	0	0	362
14:00	25	2	1	6	35	114	129	46	11	2	0	0	0	0	371
15:00	11	0	15	7	21	134	179	26	9	1	0	0	0	0	403
16:00	19	0	7	4	15	131	181	51	12	0	0	0	0	0	420
17:00	15	2	6	1	27	157	187	63	4	0	0	0	0	0	462
18:00	15	1	3	6	19	112	148	36	6	1	0	0	0	0	347
19:00	10	1	6	7	35	113	85	11	2	0	0	0	0	0	270
20:00	10	0	2	1	16	63	83	16	3	0	0	0	0	0	194
21:00	10	0	1	0	7	68	55	13	5	2	0	0	0	0	161
22:00	0	0	1	0	7	31	51	16	5	1	0	0	0	0	112
23:00	0	0	0	0	4	20	36	28	4	1	0	0	0	0	93
Total	227	9	64	62	307	1581	2110	645	148	23	3	0	0	0	5179

Daily
 15th Percentile : 33 MPH
 50th Percentile : 40 MPH
 85th Percentile : 45 MPH
 95th Percentile : 49 MPH

 Mean Speed(Average) : 39 MPH
 10 MPH Pace Speed : 37-46 MPH
 Number in Pace : 3277
 Percent in Pace : 63.3%
 Number of Vehicles > 30 MPH : 4622
 Percent of Vehicles > 30 MPH : 89.2%

Grand Total	418	28	108	114	730	3296	3983	1159	271	47	14	0	0	0	10168
--------------------	------------	-----------	------------	------------	------------	-------------	-------------	-------------	------------	-----------	-----------	----------	----------	----------	--------------

Overall
 15th Percentile : 33 MPH
 50th Percentile : 40 MPH
 85th Percentile : 45 MPH
 95th Percentile : 49 MPH

 Mean Speed(Average) : 39 MPH
 10 MPH Pace Speed : 37-46 MPH
 Number in Pace : 6416
 Percent in Pace : 63.1%
 Number of Vehicles > 30 MPH : 9114
 Percent of Vehicles > 30 MPH : 89.6%

Old Colony Planning Council
70 School Street
Brockton, MA 02301
(508) 583-1833
www.ocpcrpa.org

Community: Avon
 Com#_UR/FC: 18_U5
 Recorder #: Jamar #7
 Layout: L6 Basic (2')

Station ID:
 Site Code: 18
 Date Start: 20-Sep-11
 Date End: 21-Sep-11
 East Main St(28),north of East Spring St

NB, SB

Start Time	1	16	21	26	31	36	41	46	51	56	61	66	71	76	Total
	15	20	25	30	35	40	45	50	55	60	65	70	75	999	
09/20/1															
1	0	0	0	1	5	16	21	11	5	3	3	0	0	0	65
01:00	0	0	0	0	4	15	15	8	2	0	0	0	0	0	44
02:00	0	0	0	1	3	7	15	9	1	1	1	0	0	0	38
03:00	0	0	0	0	2	5	7	9	2	1	0	0	0	0	26
04:00	0	2	0	1	8	16	25	15	3	3	0	0	0	0	73
05:00	1	0	2	2	19	73	62	30	8	1	1	0	0	0	199
06:00	15	1	5	7	57	198	182	58	17	2	5	0	0	0	547
07:00	38	5	9	63	208	299	219	34	9	3	1	0	0	0	888
08:00	36	8	8	29	135	269	204	44	4	1	0	0	0	0	738
09:00	18	5	10	26	98	222	153	39	7	1	0	0	0	0	579
10:00	15	1	6	9	116	201	152	35	11	0	0	0	0	0	546
11:00	16	5	11	31	114	273	150	30	6	2	0	0	0	0	638
12 PM	25	1	13	20	156	268	180	17	6	0	0	0	0	0	686
13:00	33	4	8	39	155	239	177	34	3	0	0	0	0	0	692
14:00	29	2	15	33	198	256	165	38	2	0	0	0	0	0	738
15:00	34	3	18	44	160	298	167	35	5	2	0	0	0	0	766
16:00	40	0	13	40	135	262	233	41	11	1	0	0	0	0	776
17:00	22	3	11	28	133	329	222	37	3	1	0	0	0	0	789
18:00	22	2	13	18	126	232	200	33	6	1	0	0	0	0	653
19:00	12	0	8	24	100	171	116	35	6	0	0	0	0	0	472
20:00	2	0	6	10	66	153	109	26	6	0	0	0	0	0	378
21:00	4	1	7	8	62	112	113	32	4	2	0	0	0	0	345
22:00	6	0	2	5	21	60	64	21	14	2	1	0	0	0	196
23:00	0	1	0	3	16	41	34	20	8	2	1	0	0	0	126
Total	368	44	165	442	2097	4015	2985	691	149	29	13	0	0	0	10998

Daily

15th Percentile : 30 MPH
 50th Percentile : 37 MPH
 85th Percentile : 43 MPH
 95th Percentile : 47 MPH

Mean Speed(Average) : 37 MPH
 10 MPH Pace Speed : 35-44 MPH
 Number in Pace : 6468
 Percent in Pace : 58.8%
 Number of Vehicles > 30 MPH : 9507
 Percent of Vehicles > 30 MPH : 86.4%

Old Colony Planning Council
70 School Street
Brockton, MA 02301
(508) 583-1833
www.ocpcrpa.org

Community: Avon
 Com#_UR/FC: 18_U5
 Recorder #: Jamar #7
 Layout: L6 Basic (2')

Station ID:
 Site Code: 18
 Date Start: 20-Sep-11
 Date End: 21-Sep-11
 East Main St(28),north of East Spring St

NB, SB

Start Time	15	16	21	26	31	36	41	46	51	56	61	66	71	76	Total
09/21/1															
1	0	0	0	0	8	20	27	10	5	0	1	0	0	0	71
01:00	1	0	1	0	3	14	17	4	4	0	0	0	0	0	44
02:00	0	0	0	1	6	8	9	6	1	0	0	0	0	0	31
03:00	0	0	0	0	1	10	12	4	2	1	0	0	0	0	30
04:00	0	0	0	1	7	15	25	14	5	3	0	0	0	0	70
05:00	1	0	2	1	14	75	72	33	7	0	0	0	0	0	205
06:00	16	0	4	13	101	199	205	59	18	5	1	0	0	0	621
07:00	38	1	12	51	198	337	246	59	14	4	0	0	0	0	960
08:00	18	0	7	17	126	275	253	63	21	1	0	0	0	0	781
09:00	19	2	4	18	70	229	207	55	11	6	0	0	0	0	621
10:00	30	0	8	18	71	219	202	50	9	1	0	0	0	0	608
11:00	27	0	5	17	123	227	174	43	6	0	1	0	0	0	623
12 PM	40	2	9	15	120	277	215	51	11	0	0	0	0	0	740
13:00	29	4	14	24	104	249	233	63	3	0	0	0	0	0	723
14:00	40	3	15	34	135	251	182	51	12	2	0	0	0	0	725
15:00	25	0	22	28	106	261	260	38	11	1	0	0	0	0	752
16:00	35	2	16	31	117	259	243	63	15	0	0	0	0	0	781
17:00	29	4	12	21	136	319	244	75	6	0	0	0	0	0	846
18:00	21	2	11	29	106	240	217	41	7	1	1	0	0	0	676
19:00	18	4	19	26	139	212	122	22	5	0	0	0	0	0	567
20:00	20	1	4	11	69	154	112	22	3	1	0	0	0	0	397
21:00	15	0	5	7	40	133	84	19	6	2	0	0	0	0	311
22:00	2	0	3	2	27	57	78	18	8	1	0	0	0	0	196
23:00	0	0	0	4	12	46	42	30	5	1	0	0	0	0	140
Total	424	25	173	369	1839	4086	3481	893	195	30	4	0	0	0	11519

Daily
 15th Percentile : 31 MPH
 50th Percentile : 38 MPH
 85th Percentile : 44 MPH
 95th Percentile : 47 MPH

 Mean Speed(Average) : 37 MPH
 10 MPH Pace Speed : 35-44 MPH
 Number in Pace : 6836
 Percent in Pace : 59.3%
 Number of Vehicles > 30 MPH : 10045
 Percent of Vehicles > 30 MPH : 87.2%

Grand Total	792	69	338	811	3936	8101	6466	1584	344	59	17	0	0	0	22517
--------------------	------------	-----------	------------	------------	-------------	-------------	-------------	-------------	------------	-----------	-----------	----------	----------	----------	--------------

Overall
 15th Percentile : 30 MPH
 50th Percentile : 38 MPH
 85th Percentile : 44 MPH
 95th Percentile : 47 MPH

 Mean Speed(Average) : 37 MPH
 10 MPH Pace Speed : 35-44 MPH
 Number in Pace : 13304
 Percent in Pace : 59.1%
 Number of Vehicles > 30 MPH : 19552
 Percent of Vehicles > 30 MPH : 86.8%

Old Colony Planning Council
70 School Street
Brockton, MA 02301
(508) 583-1833
www.ocpcrpa.org

Community: Avon
 Com#_UR/FC: 18_U5
 Recorder #: Jamar #7
 Layout: L6 Basic (2')

Station ID:
 Site Code: 18
 Date Start: 20-Sep-11
 Date End: 21-Sep-11
 East Main St(28),north of East Spring St

NB	Start Time	Bikes	Cars & Trailers	2 Axle Long	Buses	2 Axle 6 Tire	3 Axle Single	4 Axle Single	<5 Axl Double	5 Axle Double	>6 Axl Double	<6 Axl Multi	6 Axle Multi	>6 Axl Multi	Total	Truck Total
	09/20/11	0	21	0	1	2	0	0	0	0	0	0	0	0	24	3
	01:00	0	15	2	0	1	0	0	0	0	0	0	0	0	18	1
	02:00	0	16	3	0	0	0	0	0	0	0	0	0	0	19	0
	03:00	0	13	1	0	1	0	0	0	0	0	0	0	0	15	1
	04:00	0	43	6	1	0	1	0	0	0	0	0	0	0	51	2
	05:00	1	121	27	1	8	3	0	1	0	0	0	0	0	162	13
	06:00	0	340	71	4	18	1	0	2	0	0	0	0	0	436	25
	07:00	2	503	125	3	16	2	1	2	2	0	0	0	0	656	26
	08:00	4	353	115	8	18	1	0	3	3	1	0	0	0	506	34
	09:00	3	224	77	6	11	3	0	1	2	0	0	0	0	327	23
	10:00	0	179	81	2	8	2	0	1	1	0	0	0	0	274	14
	11:00	2	219	88	5	13	1	0	4	1	0	0	0	0	333	24
	12 PM	0	229	81	2	18	1	0	0	3	0	0	0	0	334	24
	13:00	2	273	65	8	5	4	0	2	2	0	0	0	0	361	21
	14:00	2	271	86	9	12	0	0	2	2	0	0	0	0	384	25
	15:00	2	247	65	6	6	5	0	1	2	0	0	0	0	334	20
	16:00	3	256	84	8	11	3	0	1	3	0	0	0	0	369	26
	17:00	2	263	69	5	9	1	0	3	0	0	0	0	0	352	18
	18:00	1	232	55	0	12	0	0	2	0	0	0	0	0	302	14
	19:00	1	185	36	2	2	0	0	0	0	0	0	0	0	226	4
	20:00	0	160	26	0	7	1	0	0	0	0	0	0	0	194	8
	21:00	1	141	34	1	2	0	0	1	0	1	0	0	0	181	5
	22:00	0	79	17	0	0	0	0	0	0	0	0	0	0	96	0
	23:00	0	33	13	0	1	0	0	0	0	0	0	0	0	47	1
	Total	26	4416	1227	72	181	29	1	26	21	2	0	0	0	6001	332
	Percent	0.4%	73.6%	20.4%	1.2%	3.0%	0.5%	0.0%	0.4%	0.3%	0.0%	0.0%	0.0%	0.0%		5.5%
	AM Peak	08:00	07:00	07:00	08:00	06:00	05:00	07:00	11:00	08:00	08:00				07:00	08:00
	Vol.	4	503	125	8	18	3	1	4	3	1				656	34
	PM Peak	16:00	13:00	14:00	14:00	12:00	15:00		17:00	12:00	21:00				14:00	16:00
	Vol.	3	273	86	9	18	5		3	3	1				384	26

Old Colony Planning Council
70 School Street
Brockton, MA 02301
(508) 583-1833
www.ocpcrpa.org

Community: Avon
 Com#_UR/FC: 18_U5
 Recorder #: Jamar #7
 Layout: L6 Basic (2')

Station ID:
 Site Code: 18
 Date Start: 20-Sep-11
 Date End: 21-Sep-11
 East Main St(28),north of East Spring St

NB	Start Time	Bikes	Cars & Trailers	2 Axle Long	Buses	2 Axle 6 Tire	3 Axle Single	4 Axle Single	<5 Axl Double	5 Axle Double	>6 Axl Double	<6 Axl Multi	6 Axle Multi	>6 Axl Multi	Total	Truck Total
	09/21/11	0	23	2	1	0	1	0	0	0	0	0	0	0	27	2
	01:00	0	19	1	0	0	0	0	0	0	0	0	0	0	20	0
	02:00	0	11	3	0	1	0	0	0	0	0	0	0	0	15	1
	03:00	0	12	4	0	0	0	0	1	0	0	0	0	0	17	1
	04:00	0	38	5	0	0	3	0	1	0	0	0	0	0	47	4
	05:00	1	125	24	2	4	0	0	0	1	0	0	0	0	157	7
	06:00	1	401	86	2	14	5	0	5	0	3	0	0	0	517	29
	07:00	2	524	137	8	25	1	0	7	4	0	0	0	1	709	46
	08:00	4	398	106	4	16	3	0	0	3	0	0	0	0	534	26
	09:00	2	240	70	5	17	4	0	2	2	0	0	0	0	342	30
	10:00	0	222	80	1	8	2	0	0	1	0	0	0	0	314	12
	11:00	1	223	66	5	16	5	0	2	4	0	0	0	0	322	32
	12 PM	8	288	82	1	8	5	0	3	1	0	0	0	0	396	18
	13:00	3	269	60	7	16	3	0	2	0	0	0	0	0	360	28
	14:00	6	245	78	2	16	4	0	2	1	0	0	0	0	354	25
	15:00	7	247	73	2	11	5	0	2	1	0	0	0	0	348	21
	16:00	2	261	67	7	17	1	0	2	4	0	0	0	0	361	31
	17:00	6	292	71	2	7	3	0	0	2	0	0	0	0	383	14
	18:00	8	256	52	1	9	2	0	1	0	0	0	0	0	329	13
	19:00	2	235	53	2	4	0	0	0	1	0	0	0	0	297	7
	20:00	2	162	37	0	1	0	0	1	0	0	0	0	0	203	2
	21:00	2	124	20	0	4	0	0	0	0	0	0	0	0	150	4
	22:00	0	70	12	1	0	0	0	0	1	0	0	0	0	84	2
	23:00	0	37	8	0	1	1	0	0	0	0	0	0	0	47	2
	Total	57	4722	1197	53	195	48	0	31	26	3	0	0	1	6333	357
	Percent	0.9%	74.6%	18.9%	0.8%	3.1%	0.8%	0.0%	0.5%	0.4%	0.0%	0.0%	0.0%	0.0%		5.6%
	AM Peak	08:00	07:00	07:00	07:00	07:00	06:00		07:00	07:00	06:00			07:00	07:00	07:00
	Vol.	4	524	137	8	25	5		7	4	3			1	709	46
	PM Peak	12:00	17:00	12:00	13:00	16:00	12:00		12:00	16:00					12:00	16:00
	Vol.	8	292	82	7	17	5		3	4					396	31
	Grand Total	83	9138	2424	125	376	77	1	57	47	5	0	0	1	12334	689
	Percent	0.7%	74.1%	19.7%	1.0%	3.0%	0.6%	0.0%	0.5%	0.4%	0.0%	0.0%	0.0%	0.0%		5.6%

Old Colony Planning Council
70 School Street
Brockton, MA 02301
(508) 583-1833
www.ocpcrpa.org

Community: Avon
 Com#_UR/FC: 18_U5
 Recorder #: Jamar #7
 Layout: L6 Basic (2')

Station ID:
 Site Code: 18
 Date Start: 20-Sep-11
 Date End: 21-Sep-11
 East Main St(28),north of East Spring St

SB

Start Time	Bikes	Cars & Trailers	2 Axle Long	Buses	2 Axle 6 Tire	3 Axle Single	4 Axle Single	<5 Axl Double	5 Axle Double	>6 Axl Double	<6 Axl Multi	6 Axle Multi	>6 Axl Multi	Total	Truck Total
09/20/11	0	20	19	1	1	0	0	0	0	0	0	0	0	41	2
01:00	0	13	10	0	3	0	0	0	0	0	0	0	0	26	3
02:00	0	3	11	1	4	0	0	0	0	0	0	0	0	19	5
03:00	0	6	4	0	1	0	0	0	0	0	0	0	0	11	1
04:00	0	14	6	0	0	2	0	0	0	0	0	0	0	22	2
05:00	0	14	16	2	5	0	0	0	0	0	0	0	0	37	7
06:00	0	55	42	3	11	0	0	0	0	0	0	0	0	111	14
07:00	1	113	91	3	19	1	0	0	1	0	0	0	0	229	24
08:00	2	109	84	3	26	0	0	3	1	0	0	0	0	228	33
09:00	0	117	102	5	23	2	1	1	1	0	0	0	0	252	33
10:00	2	111	121	4	31	0	0	3	0	0	0	0	0	272	38
11:00	2	144	124	8	21	4	0	0	1	0	0	0	0	304	34
12 PM	0	159	137	3	41	2	0	5	4	0	0	0	0	351	55
13:00	1	154	129	4	32	2	0	4	3	0	0	0	0	329	45
14:00	0	158	150	5	32	5	0	1	1	0	0	0	0	352	44
15:00	2	209	160	7	45	1	0	1	4	0	0	0	0	429	58
16:00	0	202	154	4	39	3	0	1	1	1	0	0	0	405	49
17:00	1	233	163	6	31	0	0	2	0	0	0	0	0	436	39
18:00	1	198	128	1	22	0	0	1	0	0	0	0	0	351	24
19:00	0	138	85	0	19	2	0	1	0	0	0	0	0	245	22
20:00	0	95	79	0	10	0	0	0	0	0	0	0	0	184	10
21:00	0	83	67	1	12	1	0	0	0	0	0	0	0	164	14
22:00	0	56	36	0	7	0	0	1	0	0	0	0	0	100	8
23:00	0	46	28	0	5	0	0	0	0	0	0	0	0	79	5
Total	12	2450	1946	61	440	25	1	24	17	1	0	0	0	4977	569
Percent	0.2%	49.2%	39.1%	1.2%	8.8%	0.5%	0.0%	0.5%	0.3%	0.0%	0.0%	0.0%	0.0%		11.4%
AM Peak	08:00	11:00	11:00	11:00	10:00	11:00	09:00	08:00	07:00					11:00	10:00
Vol.	2	144	124	8	31	4	1	3	1					304	38
PM Peak	15:00	17:00	17:00	15:00	15:00	14:00		12:00	12:00	16:00				17:00	15:00
Vol.	2	233	163	7	45	5		5	4	1				436	58

Old Colony Planning Council
70 School Street
Brockton, MA 02301
(508) 583-1833
www.ocpcrpa.org

Community: Avon
 Com#_UR/FC: 18_U5
 Recorder #: Jamar #7
 Layout: L6 Basic (2')

Station ID:
 Site Code: 18
 Date Start: 20-Sep-11
 Date End: 21-Sep-11
 East Main St(28),north of East Spring St

SB

Start Time	Bikes	Cars & Trailers	2 Axle Long	Buses	2 Axle 6 Tire	3 Axle Single	4 Axle Single	<5 Axl Double	5 Axle Double	>6 Axl Double	<6 Axl Multi	6 Axle Multi	>6 Axl Multi	Total	Truck Total
09/21/11	0	21	19	1	2	0	0	1	0	0	0	0	0	44	4
01:00	0	16	4	0	4	0	0	0	0	0	0	0	0	24	4
02:00	0	6	7	0	3	0	0	0	0	0	0	0	0	16	3
03:00	0	7	3	0	1	1	0	0	1	0	0	0	0	13	3
04:00	0	13	10	0	0	0	0	0	0	0	0	0	0	23	0
05:00	0	20	21	1	6	0	0	0	0	0	0	0	0	48	7
06:00	0	48	39	4	12	0	0	0	0	0	0	0	0	103	16
07:00	1	133	90	6	18	0	0	1	0	0	0	0	0	249	25
08:00	0	115	95	6	30	0	0	1	0	0	0	0	0	247	37
09:00	0	128	114	4	27	3	0	1	1	0	0	0	0	278	36
10:00	1	132	127	3	28	1	0	0	1	0	0	0	0	293	33
11:00	3	134	121	3	27	4	0	4	3	0	0	0	0	299	41
12 PM	0	155	140	5	34	4	1	2	2	0	0	0	0	343	48
13:00	3	171	130	10	40	3	0	4	0	0	0	0	0	361	57
14:00	2	183	137	4	36	3	0	1	3	0	0	0	0	369	47
15:00	1	200	152	6	38	2	1	3	0	0	0	0	0	403	50
16:00	2	215	153	6	35	1	0	5	2	0	0	0	0	419	49
17:00	1	241	177	5	35	1	0	2	0	0	0	0	0	462	43
18:00	1	182	140	1	20	0	0	1	0	0	0	0	0	345	22
19:00	0	141	112	2	13	2	0	0	0	0	0	0	0	270	17
20:00	0	100	77	0	16	1	0	0	0	0	0	0	0	194	17
21:00	2	87	61	1	10	0	0	0	0	0	0	0	0	161	11
22:00	0	67	36	0	7	2	0	0	0	0	0	0	0	112	9
23:00	0	58	32	0	3	0	0	0	0	0	0	0	0	93	3
Total	17	2573	1997	68	445	28	2	26	13	0	0	0	0	5169	582
Percent	0.3%	49.8%	38.6%	1.3%	8.6%	0.5%	0.0%	0.5%	0.3%	0.0%	0.0%	0.0%	0.0%		11.3%
AM Peak	11:00	11:00	10:00	07:00	08:00	11:00		11:00	11:00					11:00	11:00
Vol.	3	134	127	6	30	4		4	3					299	41
PM Peak	13:00	17:00	17:00	13:00	13:00	12:00	12:00	16:00	14:00					17:00	13:00
Vol.	3	241	177	10	40	4	1	5	3					462	57
Grand Total	29	5023	3943	129	885	53	3	50	30	1	0	0	0	10146	1151
Percent	0.3%	49.5%	38.9%	1.3%	8.7%	0.5%	0.0%	0.5%	0.3%	0.0%	0.0%	0.0%	0.0%		11.3%

Old Colony Planning Council
70 School Street
Brockton, MA 02301
(508) 583-1833
www.ocpcrpa.org

Community: Avon
 Com#_UR/FC: 18_U5
 Recorder #: Jamar #7
 Layout: L6 Basic (2')

Station ID:
 Site Code: 18
 Date Start: 20-Sep-11
 Date End: 21-Sep-11
 East Main St(28),north of East Spring St

NB, SB	Start Time	Bikes	Cars & Trailers	2 Axle Long	Buses	2 Axle 6 Tire	3 Axle Single	4 Axle Single	<5 Axl Double	5 Axle Double	>6 Axl Double	<6 Axl Multi	6 Axle Multi	>6 Axl Multi	Total	Truck Total
	09/20/11	0	41	19	2	3	0	0	0	0	0	0	0	0	65	5
	01:00	0	28	12	0	4	0	0	0	0	0	0	0	0	44	4
	02:00	0	19	14	1	4	0	0	0	0	0	0	0	0	38	5
	03:00	0	19	5	0	2	0	0	0	0	0	0	0	0	26	2
	04:00	0	57	12	1	0	3	0	0	0	0	0	0	0	73	4
	05:00	1	135	43	3	13	3	0	1	0	0	0	0	0	199	20
	06:00	0	395	113	7	29	1	0	2	0	0	0	0	0	547	39
	07:00	3	616	216	6	35	3	1	2	3	0	0	0	0	885	50
	08:00	6	462	199	11	44	1	0	6	4	1	0	0	0	734	67
	09:00	3	341	179	11	34	5	1	2	3	0	0	0	0	579	56
	10:00	2	290	202	6	39	2	0	4	1	0	0	0	0	546	52
	11:00	4	363	212	13	34	5	0	4	2	0	0	0	0	637	58
	12 PM	0	388	218	5	59	3	0	5	7	0	0	0	0	685	79
	13:00	3	427	194	12	37	6	0	6	5	0	0	0	0	690	66
	14:00	2	429	236	14	44	5	0	3	3	0	0	0	0	736	69
	15:00	4	456	225	13	51	6	0	2	6	0	0	0	0	763	78
	16:00	3	458	238	12	50	6	0	2	4	1	0	0	0	774	75
	17:00	3	496	232	11	40	1	0	5	0	0	0	0	0	788	57
	18:00	2	430	183	1	34	0	0	3	0	0	0	0	0	653	38
	19:00	1	323	121	2	21	2	0	1	0	0	0	0	0	471	26
	20:00	0	255	105	0	17	1	0	0	0	0	0	0	0	378	18
	21:00	1	224	101	2	14	1	0	1	0	1	0	0	0	345	19
	22:00	0	135	53	0	7	0	0	1	0	0	0	0	0	196	8
	23:00	0	79	41	0	6	0	0	0	0	0	0	0	0	126	6
	Total	38	6866	3173	133	621	54	2	50	38	3	0	0	0	10978	901
	Percent	0.3%	62.5%	28.9%	1.2%	5.7%	0.5%	0.0%	0.5%	0.3%	0.0%	0.0%	0.0%	0.0%		8.2%
	AM Peak	08:00	07:00	07:00	11:00	08:00	09:00	07:00	08:00	08:00	08:00				07:00	08:00
	Vol.	6	616	216	13	44	5	1	6	4	1				885	67
	PM Peak	15:00	17:00	16:00	14:00	12:00	13:00		13:00	12:00	16:00				17:00	12:00
	Vol.	4	496	238	14	59	6		6	7	1				788	79

Old Colony Planning Council
70 School Street
Brockton, MA 02301
(508) 583-1833
www.ocpcrpa.org

Community: Avon
 Com#_UR/FC: 18_U5
 Recorder #: Jamar #7
 Layout: L6 Basic (2')

Station ID:
 Site Code: 18
 Date Start: 20-Sep-11
 Date End: 21-Sep-11
 East Main St(28),north of East Spring St

NB, SB																	
Start Time	Bikes	Cars & Trailers	2 Axle Long	Buses	2 Axle 6 Tire	3 Axle Single	4 Axle Single	<5 Axl Double	5 Axle Double	>6 Axl Double	<6 Axl Multi	6 Axle Multi	>6 Axl Multi	Total	Truck Total		
09/21/11	0	44	21	2	2	1	0	1	0	0	0	0	0	71	6		
01:00	0	35	5	0	4	0	0	0	0	0	0	0	0	44	4		
02:00	0	17	10	0	4	0	0	0	0	0	0	0	0	31	4		
03:00	0	19	7	0	1	1	0	1	1	0	0	0	0	30	4		
04:00	0	51	15	0	0	3	0	1	0	0	0	0	0	70	4		
05:00	1	145	45	3	10	0	0	0	1	0	0	0	0	205	14		
06:00	1	449	125	6	26	5	0	5	0	3	0	0	0	620	45		
07:00	3	657	227	14	43	1	0	8	4	0	0	0	1	958	71		
08:00	4	513	201	10	46	3	0	1	3	0	0	0	0	781	63		
09:00	2	368	184	9	44	7	0	3	3	0	0	0	0	620	66		
10:00	1	354	207	4	36	3	0	0	2	0	0	0	0	607	45		
11:00	4	357	187	8	43	9	0	6	7	0	0	0	0	621	73		
12 PM	8	443	222	6	42	9	1	5	3	0	0	0	0	739	66		
13:00	6	440	190	17	56	6	0	6	0	0	0	0	0	721	85		
14:00	8	428	215	6	52	7	0	3	4	0	0	0	0	723	72		
15:00	8	447	225	8	49	7	1	5	1	0	0	0	0	751	71		
16:00	4	476	220	13	52	2	0	7	6	0	0	0	0	780	80		
17:00	7	533	248	7	42	4	0	2	2	0	0	0	0	845	57		
18:00	9	438	192	2	29	2	0	2	0	0	0	0	0	674	35		
19:00	2	376	165	4	17	2	0	0	1	0	0	0	0	567	24		
20:00	2	262	114	0	17	1	0	1	0	0	0	0	0	397	19		
21:00	4	211	81	1	14	0	0	0	0	0	0	0	0	311	15		
22:00	0	137	48	1	7	2	0	0	1	0	0	0	0	196	11		
23:00	0	95	40	0	4	1	0	0	0	0	0	0	0	140	5		
Total	74	7295	3194	121	640	76	2	57	39	3	0	0	1	11502	939		
Percent	0.6%	63.4%	27.8%	1.1%	5.6%	0.7%	0.0%	0.5%	0.3%	0.0%	0.0%	0.0%	0.0%		8.2%		
AM Peak	08:00	07:00	07:00	07:00	08:00	11:00		07:00	11:00	06:00			07:00	07:00	11:00		
Vol.	4	657	227	14	46	9		8	7	3			1	958	73		
PM Peak	18:00	17:00	17:00	13:00	13:00	12:00	12:00	16:00	16:00					17:00	13:00		
Vol.	9	533	248	17	56	9	1	7	6					845	85		
Grand Total	112	14161	6367	254	1261	130	4	107	77	6	0	0	1	22480	1840		
Percent	0.5%	63.0%	28.3%	1.1%	5.6%	0.6%	0.0%	0.5%	0.3%	0.0%	0.0%	0.0%	0.0%		8.2%		



Old Colony Planning Council
 70 School Street
 Brockton, MA 02301
 508-583-1833
 www.ocpcrpa.org

Community: Avon
 Weather: Rain
 Board #/Staff: DB-400 (6) / BH
 Traffic Control: Traffic Lights

File Name : East Main Street(Route 28) & West Main_PM
 Site Code : 18
 Start Date : 9/22/2011
 Page No : 1

Groups Printed- 3 - FHWA Class 4 - 13

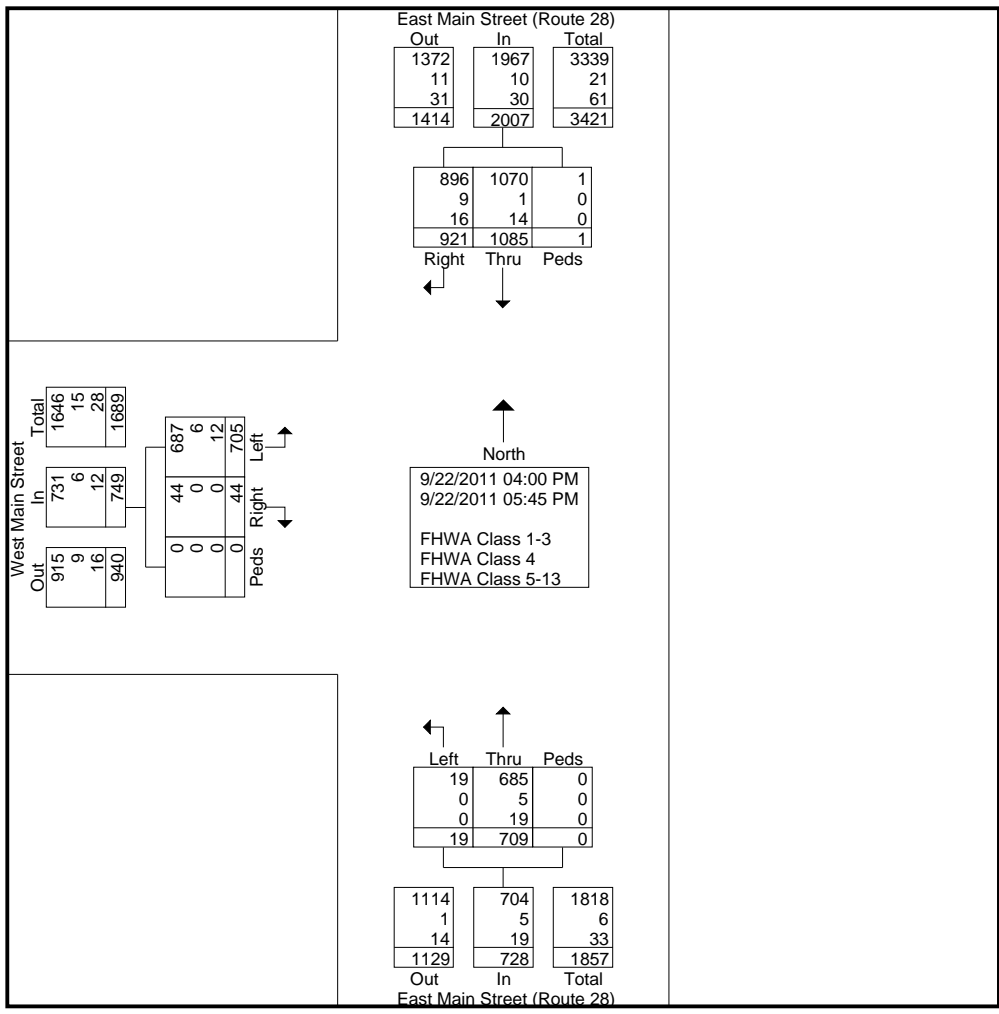
Start Time	East Main Street (Route 28) Southbound				East Main Street (Route 28) Northbound				West Main Street Eastbound				Int. Total
	Thru	Right	Peds	App. Total	Left	Thru	Peds	App. Total	Left	Right	Peds	App. Total	
Factor	1.0	1.0	1.0		1.0	1.0	1.0		1.0	1.0	1.0		
04:00 PM	133	99	0	232	1	78	0	79	90	10	0	100	411
04:15 PM	120	110	0	230	3	93	0	96	85	4	0	89	415
04:30 PM	114	122	1	237	0	93	0	93	87	8	0	95	425
04:45 PM	131	107	0	238	1	94	0	95	84	3	0	87	420
Total	498	438	1	937	5	358	0	363	346	25	0	371	1671
05:00 PM	130	121	0	251	2	96	0	98	94	7	0	101	450
05:15 PM	179	136	0	315	1	90	0	91	96	4	0	100	506
05:30 PM	154	124	0	278	8	92	0	100	88	4	0	92	470
05:45 PM	124	102	0	226	3	73	0	76	81	4	0	85	387
Total	587	483	0	1070	14	351	0	365	359	19	0	378	1813
Grand Total	1085	921	1	2007	19	709	0	728	705	44	0	749	3484
Apprch %	54.1	45.9	0		2.6	97.4	0		94.1	5.9	0		
Total %	31.1	26.4	0	57.6	0.5	20.4	0	20.9	20.2	1.3	0	21.5	
FHWA Class 1-3	1070	896	1	1967	19	685	0	704	687	44	0	731	3402
% FHWA Class 1-3	98.6	97.3	100	98	100	96.6	0	96.7	97.4	100	0	97.6	97.6
FHWA Class 4	1	9	0	10	0	5	0	5	6	0	0	6	21
% FHWA Class 4	0.1	1	0	0.5	0	0.7	0	0.7	0.9	0	0	0.8	0.6
FHWA Class 5-13	14	16	0	30	0	19	0	19	12	0	0	12	61
% FHWA Class 5-13	1.3	1.7	0	1.5	0	2.7	0	2.6	1.7	0	0	1.6	1.8



Old Colony Planning Council
 70 School Street
 Brockton, MA 02301
 508-583-1833
 www.ocpcrpa.org

Community: Avon
 Weather: Rain
 Board #/Staff: DB-400 (6) / BH
 Traffic Control: Traffic Lights

File Name : East Main Street(Route 28) & West Main_PM
 Site Code : 18
 Start Date : 9/22/2011
 Page No : 2






Old Colony Planning Council
70 School Street
Brockton, MA 02301
508-583-1833
www.ocpcrpa.org

Community: Avon
Weather: Rain
Board #/Staff: DB-400 (6) / BH
Traffic Control: Traffic Lights

File Name : East Main Street(Route 28) & West Main_PM
Site Code : 18
Start Date : 9/22/2011
Page No : 3



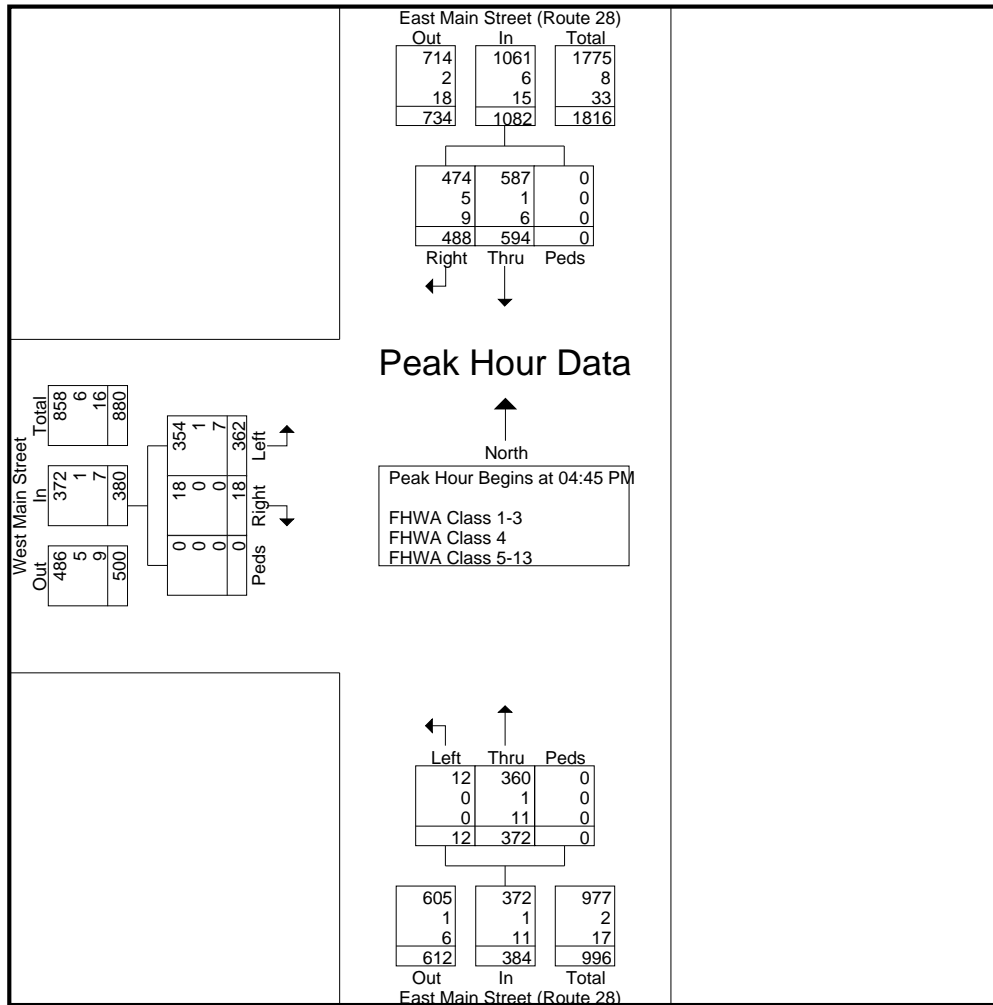


Old Colony Planning Council
 70 School Street
 Brockton, MA 02301
 508-583-1833
 www.ocpcrpa.org

Community: Avon
 Weather: Rain
 Board #/Staff: DB-400 (6) / BH
 Traffic Control: Traffic Lights

File Name : East Main Street(Route 28) & West Main_PM
 Site Code : 18
 Start Date : 9/22/2011
 Page No : 4

Start Time	East Main Street (Route 28) Southbound				East Main Street (Route 28) Northbound				West Main Street Eastbound				Int. Total
	Thru	Right	Peds	App. Total	Left	Thru	Peds	App. Total	Left	Right	Peds	App. Total	
Peak Hour Analysis From 04:00 PM to 05:45 PM - Peak 1 of 1													
Peak Hour for Entire Intersection Begins at 04:45 PM													
04:45 PM	131	107	0	238	1	94	0	95	84	3	0	87	420
05:00 PM	130	121	0	251	2	96	0	98	94	7	0	101	450
05:15 PM	179	136	0	315	1	90	0	91	96	4	0	100	506
05:30 PM	154	124	0	278	8	92	0	100	88	4	0	92	470
Total Volume	594	488	0	1082	12	372	0	384	362	18	0	380	1846
% App. Total	54.9	45.1	0		3.1	96.9	0		95.3	4.7	0		
PHF	.830	.897	.000	.859	.375	.969	.000	.960	.943	.643	.000	.941	.912
FHWA Class 1-3	587	474	0	1061	12	360	0	372	354	18	0	372	1805
% FHWA Class 1-3	98.8	97.1	0	98.1	100	96.8	0	96.9	97.8	100	0	97.9	97.8
FHWA Class 4	1	5	0	6	0	1	0	1	1	0	0	1	8
% FHWA Class 4	0.2	1.0	0	0.6	0	0.3	0	0.3	0.3	0	0	0.3	0.4
FHWA Class 5-13	6	9	0	15	0	11	0	11	7	0	0	7	33
% FHWA Class 5-13	1.0	1.8	0	1.4	0	3.0	0	2.9	1.9	0	0	1.8	1.8






Old Colony Planning Council
70 School Street
Brockton, MA 02301
508-583-1833
www.ocpcrpa.org

Community: Avon
Weather: Rain
Board #/Staff: DB-400 (6) / BH
Traffic Control: Traffic Lights

File Name : East Main Street(Route 28) & West Main_PM
Site Code : 18
Start Date : 9/22/2011
Page No : 5





Old Colony Planning Council
70 School Street
Brockton, MA 02301
508-583-1833
www.ocpcrpa.org

Community: Avon
Weather: Rain
Board #/Staff: DB-400 (6) / BH
Traffic Control: Traffic Lights

File Name : East Main Street(Route 28) & West Main_PM
Site Code : 18
Start Date : 9/22/2011
Page No : 6

Image 1





Old Colony Planning Council
 70 School Street
 Brockton, MA 02301
 508-583-1833
 www.ocpcrpa.org

Community: Avon
 Weather: Clear
 Board #/Staff: DB-400 (5) / KM
 Traffic Control: Traffic Lights

File Name : East Main Street(Route 28) & West Main_AM
 Site Code : 18
 Start Date : 9/21/2011
 Page No : 1

Groups Printed- 3 - FHWA Class 4 - 13

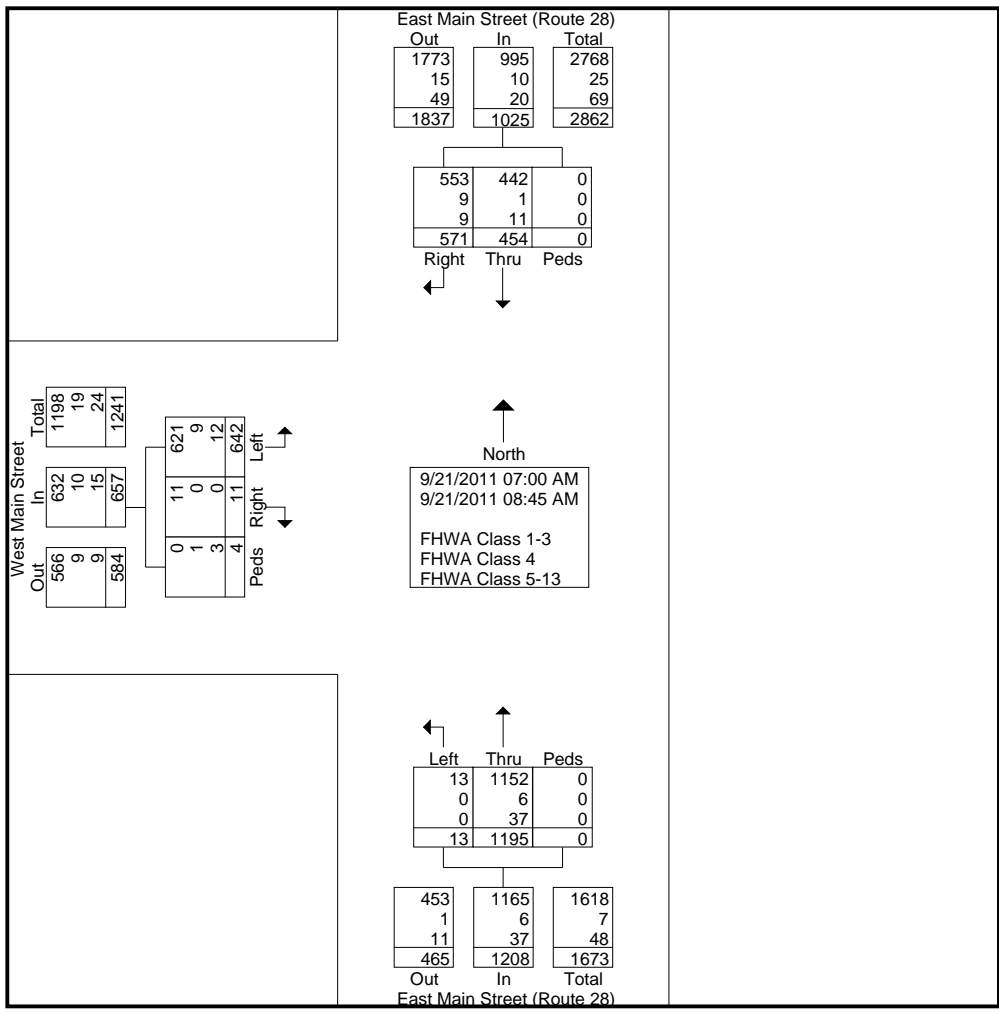
Start Time	East Main Street (Route 28) Southbound				East Main Street (Route 28) Northbound				West Main Street Eastbound				Int. Total
	Thru	Right	Peds	App. Total	Left	Thru	Peds	App. Total	Left	Right	Peds	App. Total	
Factor	1.0	1.0	1.0		1.0	1.0	1.0		1.0	1.0	1.0		
07:00 AM	48	62	0	110	0	167	0	167	85	0	0	85	362
07:15 AM	67	84	0	151	2	182	0	184	79	1	1	81	416
07:30 AM	63	83	0	146	0	196	0	196	83	4	0	87	429
07:45 AM	46	62	0	108	1	170	0	171	94	0	0	94	373
Total	224	291	0	515	3	715	0	718	341	5	1	347	1580
08:00 AM	43	80	0	123	4	170	0	174	88	0	1	89	386
08:15 AM	50	70	0	120	2	125	0	127	73	0	1	74	321
08:30 AM	64	58	0	122	4	108	0	112	63	4	1	68	302
08:45 AM	73	72	0	145	0	77	0	77	77	2	0	79	301
Total	230	280	0	510	10	480	0	490	301	6	3	310	1310
Grand Total	454	571	0	1025	13	1195	0	1208	642	11	4	657	2890
Apprch %	44.3	55.7	0		1.1	98.9	0		97.7	1.7	0.6		
Total %	15.7	19.8	0	35.5	0.4	41.3	0	41.8	22.2	0.4	0.1	22.7	
FHWA Class 1-3	442	553	0	995	13	1152	0	1165	621	11	0	632	2792
% FHWA Class 1-3	97.4	96.8	0	97.1	100	96.4	0	96.4	96.7	100	0	96.2	96.6
FHWA Class 4	1	9	0	10	0	6	0	6	9	0	1	10	26
% FHWA Class 4	0.2	1.6	0	1	0	0.5	0	0.5	1.4	0	25	1.5	0.9
FHWA Class 5-13	11	9	0	20	0	37	0	37	12	0	3	15	72
% FHWA Class 5-13	2.4	1.6	0	2	0	3.1	0	3.1	1.9	0	75	2.3	2.5



Old Colony Planning Council
 70 School Street
 Brockton, MA 02301
 508-583-1833
 www.ocpcrpa.org

Community: Avon
 Weather: Clear
 Board #/Staff: DB-400 (5) / KM
 Traffic Control: Traffic Lights

File Name : East Main Street(Route 28) & West Main_AM
 Site Code : 18
 Start Date : 9/21/2011
 Page No : 2

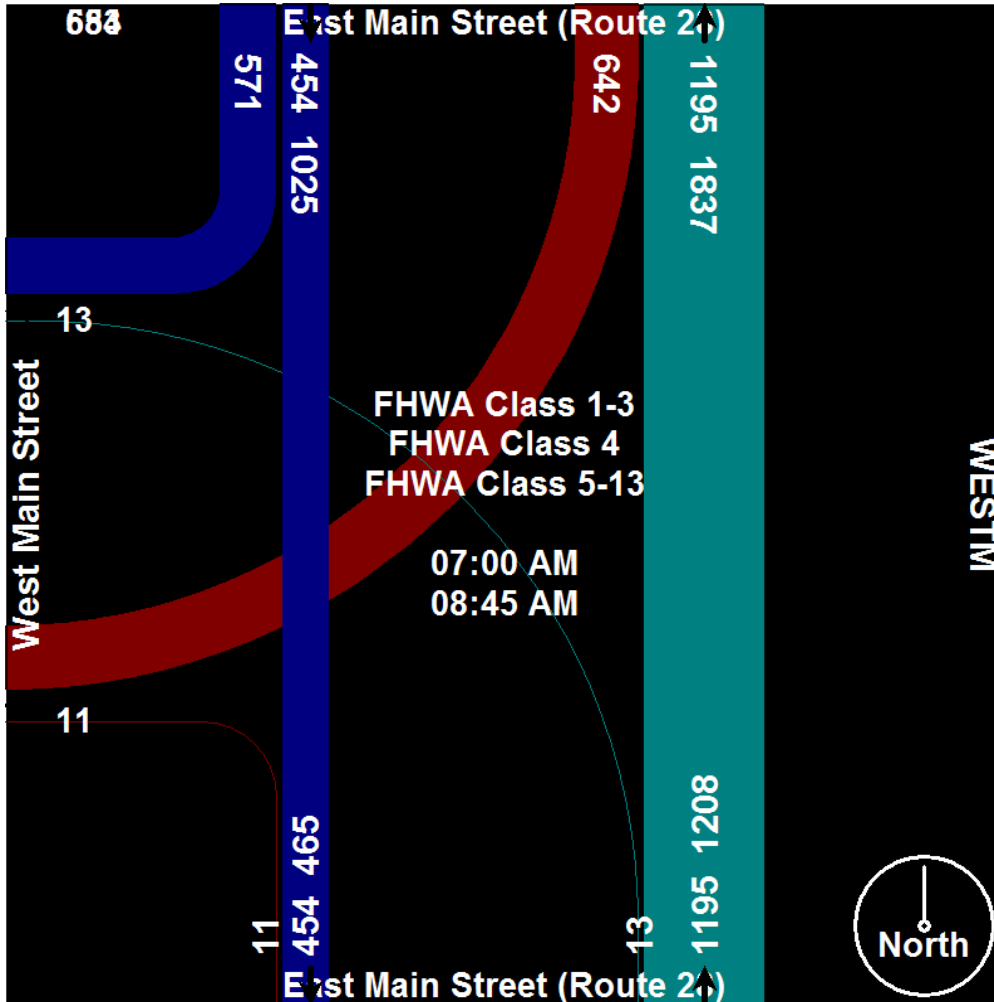




Old Colony Planning Council
70 School Street
Brockton, MA 02301
508-583-1833
www.ocpcrpa.org

Community: Avon
Weather: Clear
Board #/Staff: DB-400 (5) / KM
Traffic Control: Traffic Lights

File Name : East Main Street(Route 28) & West Main_AM
Site Code : 18
Start Date : 9/21/2011
Page No : 3



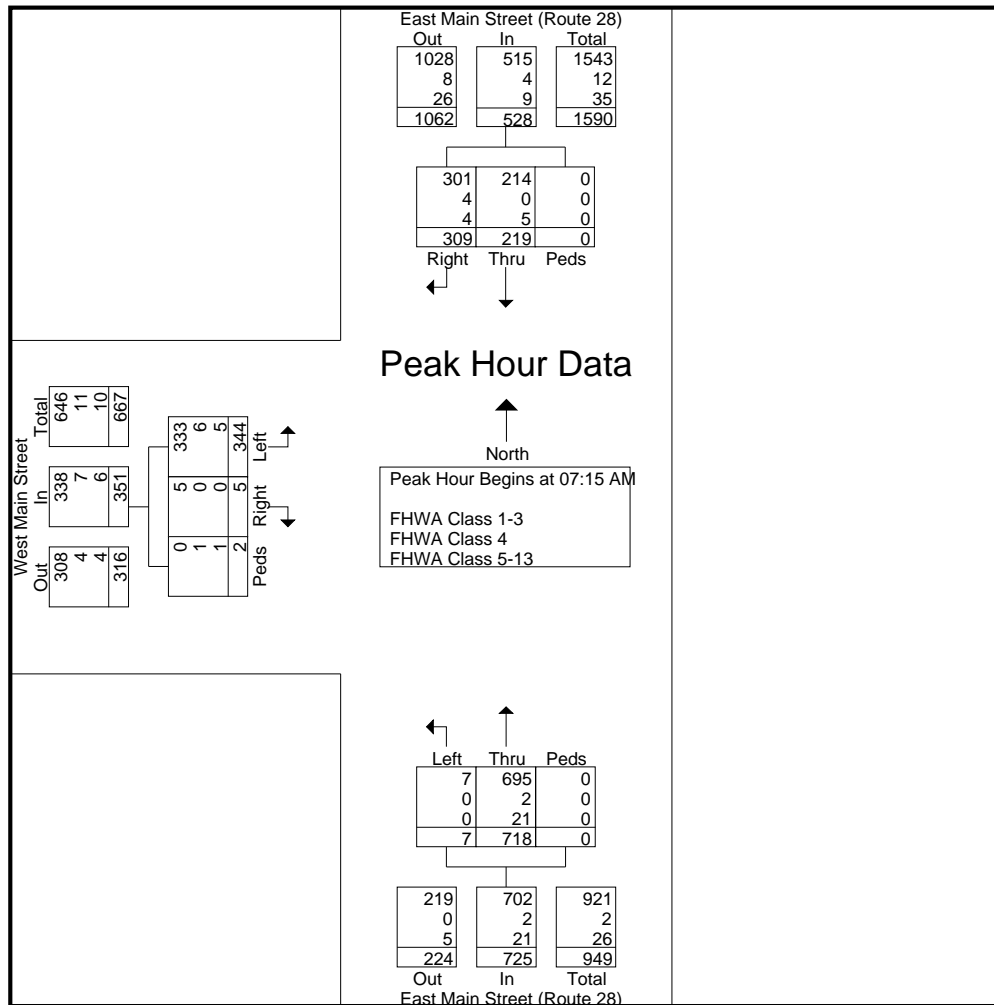


Old Colony Planning Council
 70 School Street
 Brockton, MA 02301
 508-583-1833
 www.ocpcrpa.org

Community: Avon
 Weather: Clear
 Board #/Staff: DB-400 (5) / KM
 Traffic Control: Traffic Lights

File Name : East Main Street(Route 28) & West Main_AM
 Site Code : 18
 Start Date : 9/21/2011
 Page No : 4

Start Time	East Main Street (Route 28) Southbound				East Main Street (Route 28) Northbound				West Main Street Eastbound				Int. Total
	Thru	Right	Peds	App. Total	Left	Thru	Peds	App. Total	Left	Right	Peds	App. Total	
Peak Hour Analysis From 07:00 AM to 08:45 AM - Peak 1 of 1													
Peak Hour for Entire Intersection Begins at 07:15 AM													
07:15 AM	67	84	0	151	2	182	0	184	79	1	1	81	416
07:30 AM	63	83	0	146	0	196	0	196	83	4	0	87	429
07:45 AM	46	62	0	108	1	170	0	171	94	0	0	94	373
08:00 AM	43	80	0	123	4	170	0	174	88	0	1	89	386
Total Volume	219	309	0	528	7	718	0	725	344	5	2	351	1604
% App. Total	41.5	58.5	0		1	99	0		98	1.4	0.6		
PHF	.817	.920	.000	.874	.438	.916	.000	.925	.915	.313	.500	.934	.935
FHWA Class 1-3	214	301	0	515	7	695	0	702	333	5	0	338	1555
% FHWA Class 1-3	97.7	97.4	0	97.5	100	96.8	0	96.8	96.8	100	0	96.3	96.9
FHWA Class 4	0	4	0	4	0	2	0	2	6	0	1	7	13
% FHWA Class 4	0	1.3	0	0.8	0	0.3	0	0.3	1.7	0	50.0	2.0	0.8
FHWA Class 5-13	5	4	0	9	0	21	0	21	5	0	1	6	36
% FHWA Class 5-13	2.3	1.3	0	1.7	0	2.9	0	2.9	1.5	0	50.0	1.7	2.2

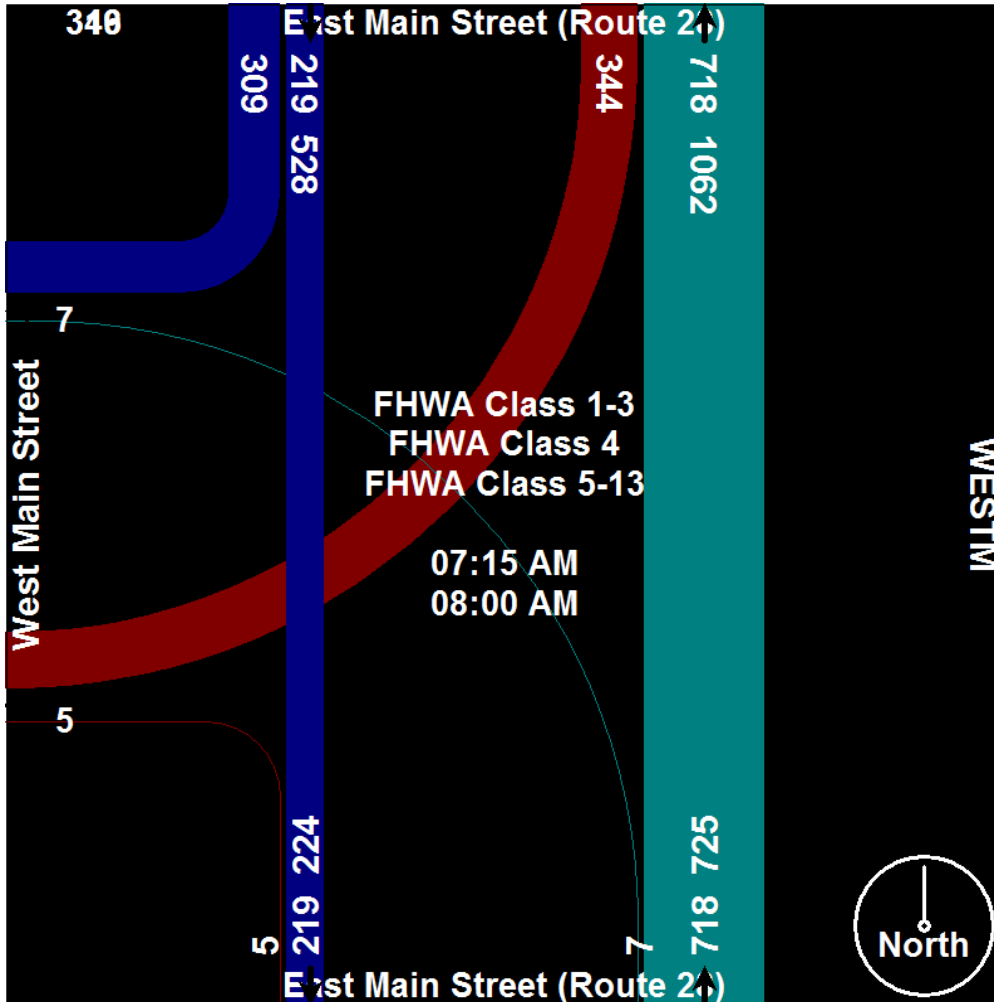




Old Colony Planning Council
70 School Street
Brockton, MA 02301
508-583-1833
www.ocpcrpa.org

Community: Avon
Weather: Clear
Board #/Staff: DB-400 (5) / KM
Traffic Control: Traffic Lights

File Name : East Main Street(Route 28) & West Main_AM
Site Code : 18
Start Date : 9/21/2011
Page No : 5





Old Colony Planning Council
70 School Street
Brockton, MA 02301
508-583-1833
www.ocpcrpa.org

Community: Avon
Weather: Clear
Board #/Staff: DB-400 (5) / KM
Traffic Control: Traffic Lights

File Name : East Main Street(Route 28) & West Main_AM
Site Code : 18
Start Date : 9/21/2011
Page No : 6

Image 1





Old Colony Planning Council
 70 School Street
 Brockton, MA 02301
 508-583-1833
 www.ocpcrpa.org

Community: Avon
 Weather: Clear
 Board #/Staff: DB-400 (5) / BH, Jcal
 Traffic Control: Traffic Lights

File Name : East Main Street(Route 28) & Harrison Boulevard_PM
 Site Code : 18
 Start Date : 10/6/2011
 Page No : 1

Groups Printed- 3 - FHWA Class 4 - 13

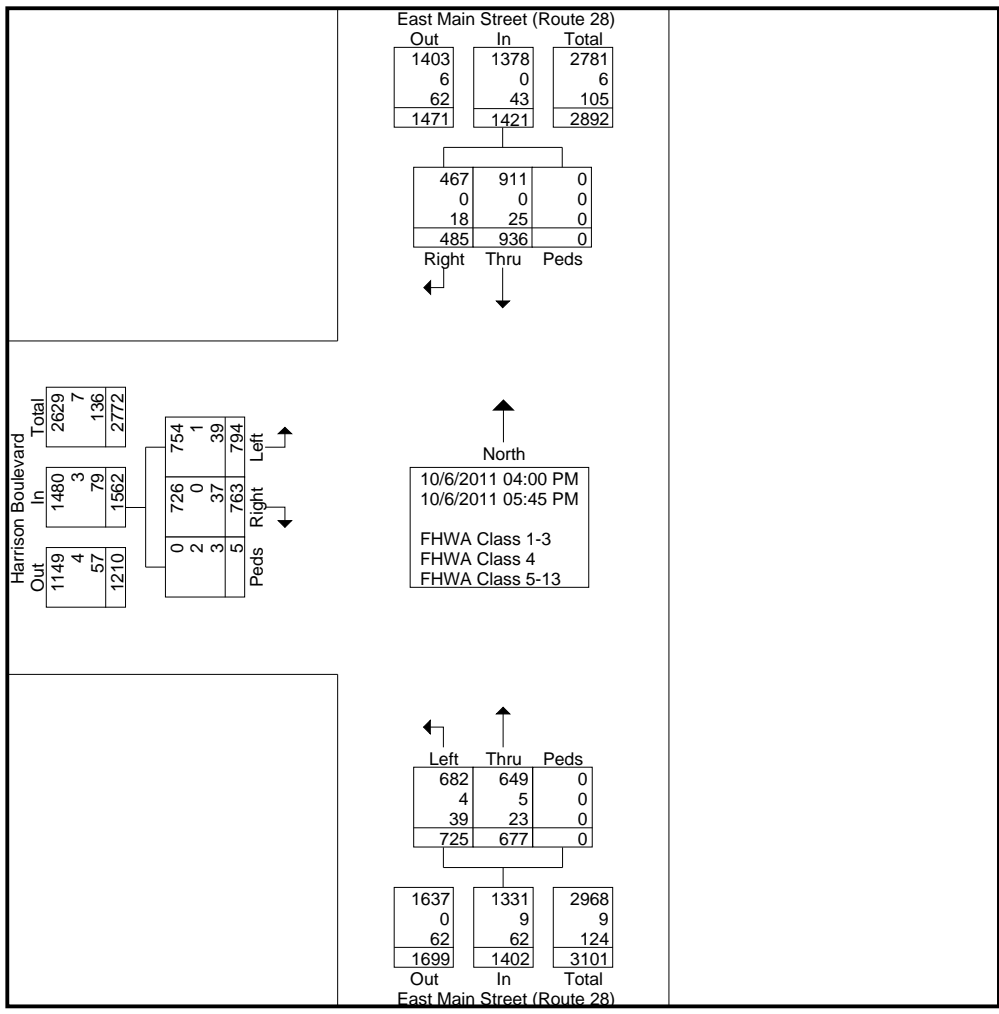
Start Time	East Main Street (Route 28) Southbound				East Main Street (Route 28) Northbound				Harrison Boulevard Eastbound				Int. Total
	Thru	Right	Peds	App. Total	Left	Thru	Peds	App. Total	Left	Right	Peds	App. Total	
Factor	1.0	1.0	1.0		1.0	1.0	1.0		1.0	1.0	1.0		
04:00 PM	104	54	0	158	118	72	0	190	70	114	0	184	532
04:15 PM	104	52	0	156	113	82	0	195	114	87	3	204	555
04:30 PM	96	70	0	166	84	85	0	169	98	87	0	185	520
04:45 PM	134	69	0	203	86	81	0	167	96	90	1	187	557
Total	438	245	0	683	401	320	0	721	378	378	4	760	2164
05:00 PM	134	55	0	189	70	91	0	161	111	90	0	201	551
05:15 PM	131	66	0	197	96	90	0	186	105	110	0	215	598
05:30 PM	128	55	0	183	77	85	0	162	106	77	1	184	529
05:45 PM	105	64	0	169	81	91	0	172	94	108	0	202	543
Total	498	240	0	738	324	357	0	681	416	385	1	802	2221
Grand Total	936	485	0	1421	725	677	0	1402	794	763	5	1562	4385
Apprch %	65.9	34.1	0		51.7	48.3	0		50.8	48.8	0.3		
Total %	21.3	11.1	0	32.4	16.5	15.4	0	32	18.1	17.4	0.1	35.6	
FHWA Class 1-3	911	467	0	1378	682	649	0	1331	754	726	0	1480	4189
% FHWA Class 1-3	97.3	96.3	0	97	94.1	95.9	0	94.9	95	95.2	0	94.8	95.5
FHWA Class 4	0	0	0	0	4	5	0	9	1	0	2	3	12
% FHWA Class 4	0	0	0	0	0.6	0.7	0	0.6	0.1	0	40	0.2	0.3
FHWA Class 5-13	25	18	0	43	39	23	0	62	39	37	3	79	184
% FHWA Class 5-13	2.7	3.7	0	3	5.4	3.4	0	4.4	4.9	4.8	60	5.1	4.2



Old Colony Planning Council
 70 School Street
 Brockton, MA 02301
 508-583-1833
 www.ocpcrpa.org

Community: Avon
 Weather: Clear
 Board #/Staff: DB-400 (5) / BH, Jcal
 Traffic Control: Traffic Lights

File Name : East Main Street(Route 28) & Harrison Boulevard_PM
 Site Code : 18
 Start Date : 10/6/2011
 Page No : 2






Old Colony Planning Council
70 School Street
Brockton, MA 02301
508-583-1833
www.ocpcrpa.org

Community: Avon
Weather: Clear
Board #/Staff: DB-400 (5) / BH, Jcal
Traffic Control: Traffic Lights

File Name : East Main Street(Route 28) & Harrison Boulevard_PM
Site Code : 18
Start Date : 10/6/2011
Page No : 3



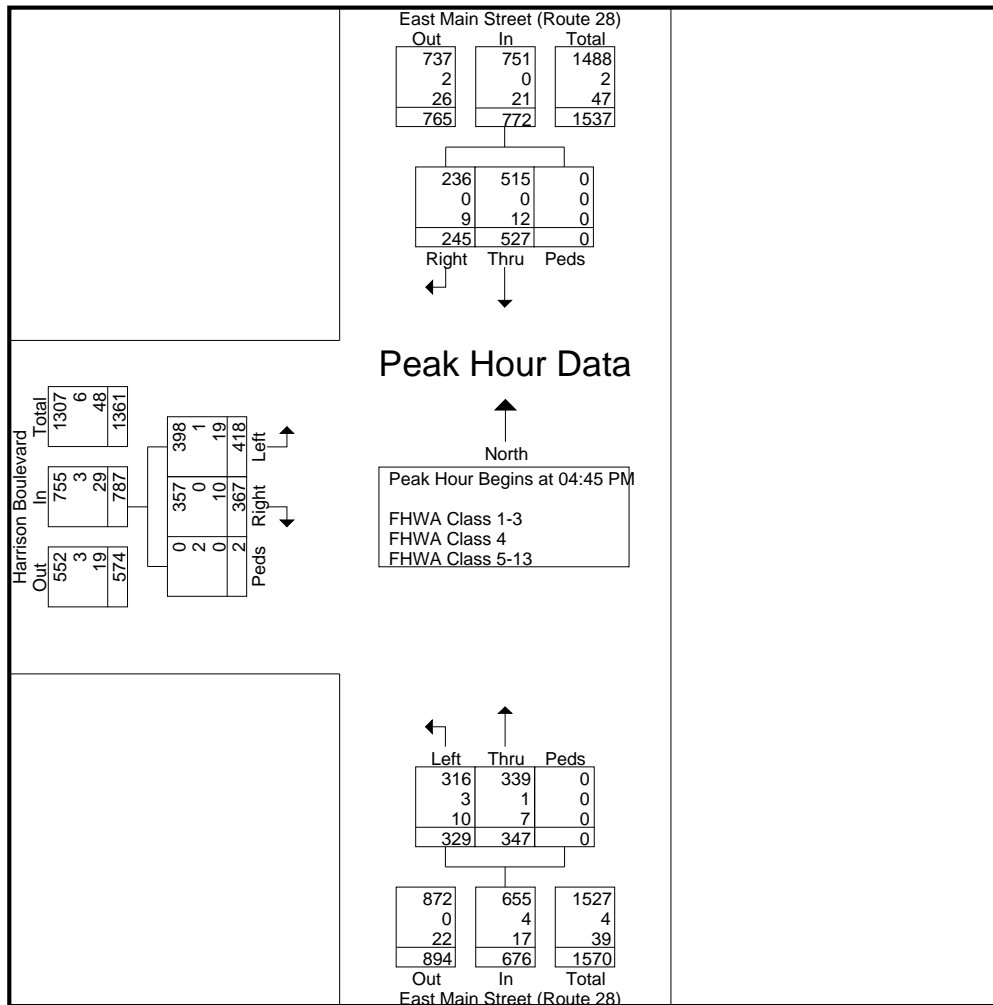


Old Colony Planning Council
 70 School Street
 Brockton, MA 02301
 508-583-1833
 www.ocpcrpa.org

Community: Avon
 Weather: Clear
 Board #/Staff: DB-400 (5) / BH, Jcal
 Traffic Control: Traffic Lights

File Name : East Main Street(Route 28) & Harrison Boulevard_PM
 Site Code : 18
 Start Date : 10/6/2011
 Page No : 4

Start Time	East Main Street (Route 28) Southbound				East Main Street (Route 28) Northbound				Harrison Boulevard Eastbound				Int. Total
	Thru	Right	Peds	App. Total	Left	Thru	Peds	App. Total	Left	Right	Peds	App. Total	
Peak Hour Analysis From 04:00 PM to 05:45 PM - Peak 1 of 1													
Peak Hour for Entire Intersection Begins at 04:45 PM													
04:45 PM	134	69	0	203	86	81	0	167	96	90	1	187	557
05:00 PM	134	55	0	189	70	91	0	161	111	90	0	201	551
05:15 PM	131	66	0	197	96	90	0	186	105	110	0	215	598
05:30 PM	128	55	0	183	77	85	0	162	106	77	1	184	529
Total Volume	527	245	0	772	329	347	0	676	418	367	2	787	2235
% App. Total	68.3	31.7	0		48.7	51.3	0		53.1	46.6	0.3		
PHF	.983	.888	.000	.951	.857	.953	.000	.909	.941	.834	.500	.915	.934
FHWA Class 1-3	515	236	0	751	316	339	0	655	398	357	0	755	2161
% FHWA Class 1-3	97.7	96.3	0	97.3	96.0	97.7	0	96.9	95.2	97.3	0	95.9	96.7
FHWA Class 4	0	0	0	0	3	1	0	4	1	0	2	3	7
% FHWA Class 4	0	0	0	0	0.9	0.3	0	0.6	0.2	0	100	0.4	0.3
FHWA Class 5-13	12	9	0	21	10	7	0	17	19	10	0	29	67
% FHWA Class 5-13	2.3	3.7	0	2.7	3.0	2.0	0	2.5	4.5	2.7	0	3.7	3.0






Old Colony Planning Council
70 School Street
Brockton, MA 02301
508-583-1833
www.ocpcrpa.org

Community: Avon
Weather: Clear
Board #/Staff: DB-400 (5) / BH, Jcal
Traffic Control: Traffic Lights

File Name : East Main Street(Route 28) & Harrison Boulevard_PM
Site Code : 18
Start Date : 10/6/2011
Page No : 5






Old Colony Planning Council
70 School Street
Brockton, MA 02301
508-583-1833
www.ocpcrpa.org

Community: Avon
Weather: Clear
Board #/Staff: DB-400 (5) / BH, Jcal
Traffic Control: Traffic Lights

File Name : East Main Street(Route 28) & Harrison Boulevard_PM
Site Code : 18
Start Date : 10/6/2011
Page No : 6

Image 1





Old Colony Planning Council
 70 School Street
 Brockton, MA 02301
 508-583-1833
 www.ocpcrpa.org

Community: Avon
 Weather: Light Rain
 Board #/Staff: DB-400 (5) / KM, EA
 Traffic Control: Traffic Lights

File Name : East Main Street(Route 28) & Harrison Boulevard_AM
 Site Code : 18
 Start Date : 9/22/2011
 Page No : 1

Groups Printed- 3 - FHWA Class 4 - 13

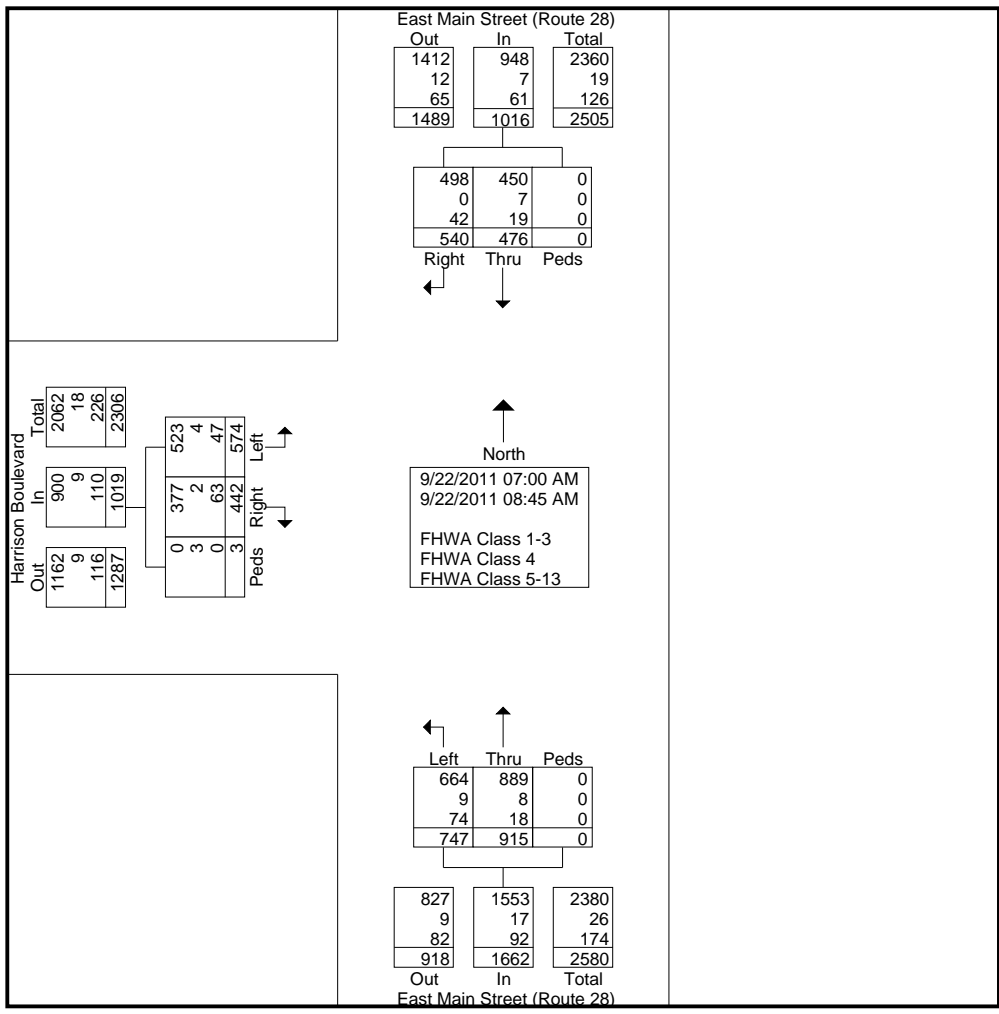
Start Time	East Main Street (Route 28) Southbound				East Main Street (Route 28) Northbound				Harrison Boulevard Eastbound				Int. Total
	Thru	Right	Peds	App. Total	Left	Thru	Peds	App. Total	Left	Right	Peds	App. Total	
Factor	1.0	1.0	1.0		1.0	1.0	1.0		1.0	1.0	1.0		
07:00 AM	31	53	0	84	81	117	0	198	58	48	0	106	388
07:15 AM	58	67	0	125	99	121	0	220	94	54	0	148	493
07:30 AM	69	71	0	140	109	140	0	249	92	55	0	147	536
07:45 AM	59	81	0	140	102	123	0	225	86	57	2	145	510
Total	217	272	0	489	391	501	0	892	330	214	2	546	1927
08:00 AM	50	73	0	123	103	128	0	231	67	62	1	130	484
08:15 AM	53	82	0	135	79	108	0	187	78	55	0	133	455
08:30 AM	63	57	0	120	102	91	0	193	60	46	0	106	419
08:45 AM	93	56	0	149	72	87	0	159	39	65	0	104	412
Total	259	268	0	527	356	414	0	770	244	228	1	473	1770
Grand Total	476	540	0	1016	747	915	0	1662	574	442	3	1019	3697
Apprch %	46.9	53.1	0		44.9	55.1	0		56.3	43.4	0.3		
Total %	12.9	14.6	0	27.5	20.2	24.7	0	45	15.5	12	0.1	27.6	
FHWA Class 1-3	450	498	0	948	664	889	0	1553	523	377	0	900	3401
% FHWA Class 1-3	94.5	92.2	0	93.3	88.9	97.2	0	93.4	91.1	85.3	0	88.3	92
FHWA Class 4	7	0	0	7	9	8	0	17	4	2	3	9	33
% FHWA Class 4	1.5	0	0	0.7	1.2	0.9	0	1	0.7	0.5	100	0.9	0.9
FHWA Class 5-13	19	42	0	61	74	18	0	92	47	63	0	110	263
% FHWA Class 5-13	4	7.8	0	6	9.9	2	0	5.5	8.2	14.3	0	10.8	7.1



Old Colony Planning Council
 70 School Street
 Brockton, MA 02301
 508-583-1833
 www.ocpcpa.org

Community: Avon
 Weather: Light Rain
 Board #/Staff: DB-400 (5) / KM, EA
 Traffic Control: Traffic Lights

File Name : East Main Street(Route 28) & Harrison Boulevard_AM
 Site Code : 18
 Start Date : 9/22/2011
 Page No : 2






Old Colony Planning Council
 70 School Street
 Brockton, MA 02301
 508-583-1833
 www.ocpcrpa.org

Community: Avon
 Weather: Light Rain
 Board #/Staff: DB-400 (5) / KM, EA
 Traffic Control: Traffic Lights

File Name : East Main Street(Route 28) & Harrison Boulevard_AM
 Site Code : 18
 Start Date : 9/22/2011
 Page No : 3



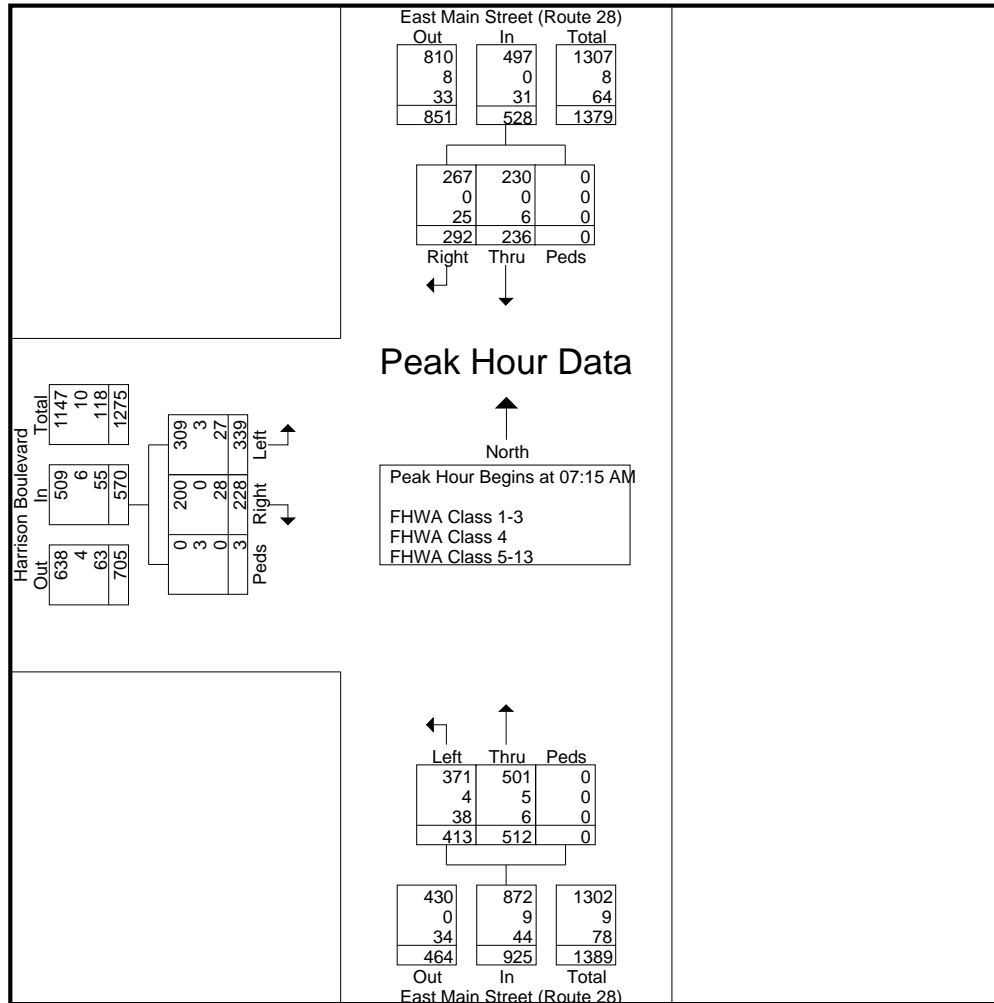


Old Colony Planning Council
 70 School Street
 Brockton, MA 02301
 508-583-1833
 www.ocpcrpa.org

Community: Avon
 Weather: Light Rain
 Board #/Staff: DB-400 (5) / KM, EA
 Traffic Control: Traffic Lights

File Name : East Main Street(Route 28) & Harrison Boulevard_AM
 Site Code : 18
 Start Date : 9/22/2011
 Page No : 4

Start Time	East Main Street (Route 28) Southbound				East Main Street (Route 28) Northbound				Harrison Boulevard Eastbound				Int. Total
	Thru	Right	Peds	App. Total	Left	Thru	Peds	App. Total	Left	Right	Peds	App. Total	
Peak Hour Analysis From 07:00 AM to 08:45 AM - Peak 1 of 1													
Peak Hour for Entire Intersection Begins at 07:15 AM													
07:15 AM	58	67	0	125	99	121	0	220	94	54	0	148	493
07:30 AM	69	71	0	140	109	140	0	249	92	55	0	147	536
07:45 AM	59	81	0	140	102	123	0	225	86	57	2	145	510
08:00 AM	50	73	0	123	103	128	0	231	67	62	1	130	484
Total Volume	236	292	0	528	413	512	0	925	339	228	3	570	2023
% App. Total	44.7	55.3	0		44.6	55.4	0		59.5	40	0.5		
PHF	.855	.901	.000	.943	.947	.914	.000	.929	.902	.919	.375	.963	.944
FHWA Class 1-3	230	267	0	497	371	501	0	872	309	200	0	509	1878
% FHWA Class 1-3	97.5	91.4	0	94.1	89.8	97.9	0	94.3	91.2	87.7	0	89.3	92.8
FHWA Class 4	0	0	0	0	4	5	0	9	3	0	3	6	15
% FHWA Class 4	0	0	0	0	1.0	1.0	0	1.0	0.9	0	100	1.1	0.7
FHWA Class 5-13	6	25	0	31	38	6	0	44	27	28	0	55	130
% FHWA Class 5-13	2.5	8.6	0	5.9	9.2	1.2	0	4.8	8.0	12.3	0	9.6	6.4






Old Colony Planning Council
70 School Street
Brockton, MA 02301
508-583-1833
www.ocpcrpa.org

Community: Avon
Weather: Light Rain
Board #/Staff: DB-400 (5) / KM, EA
Traffic Control: Traffic Lights

File Name : East Main Street(Route 28) & Harrison Boulevard_AM
Site Code : 18
Start Date : 9/22/2011
Page No : 5





Old Colony Planning Council
70 School Street
Brockton, MA 02301
508-583-1833
www.ocpcrpa.org

Community: Avon
Weather: Light Rain
Board #/Staff: DB-400 (5) / KM, EA
Traffic Control: Traffic Lights

File Name : East Main Street(Route 28) & Harrison Boulevard_AM
Site Code : 18
Start Date : 9/22/2011
Page No : 6

Image 1

