

**ROAD SAFETY AUDIT
PLYMOUTH STREET
(ROUTE 106)
AT
WASHINGTON STREET,
EAST BRIDGEWATER, MA**



OLD COLONY PLANNING COUNCIL,
70 SCHOOL STREET, BROCKTON, MA 02301
WWW.OCPCRPA.ORG
PREPARED UNDER MASSDOT CONTRACT # 0052455
SEPTEMBER, 2011



Road Safety Audit

Plymouth Street (Route 106) at Washington Street

East Bridgewater, MA

September 2011



Old Colony Planning Council

70 School Street

Brockton, MA. 02301

(508) 583-1833

www.ocpcrpa.org



This report was prepared under Contract with the Massachusetts Department of Transportation and the Federal Highway Administration under contract 0052455.

Old Colony Metropolitan Planning Organization

Linda Balzotti	Mayor, City of Brockton
William Hallisey, Jr.	Chairman, Board of Selectmen, Plymouth
Eldon Moreira	Board of Selectmen, West Bridgewater
Daniel Salvucci	Vice Chairman, Board of Selectmen, Whitman
Jeff Mullan	Secretary and CEO, MassDOT
Frank DePaola	Highway Administrator, MassDOT
Reinald Ledoux, Jr.	Administrator, BAT
Robert G. Moran, Jr.	President, OCPC

Joint Transportation Committee

JTC Officers

JTC Chairman	Noreen O'Toole
JTC Vice Chairman	Sid Kashi

COMMUNITY	DELEGATE / ALTERNATE
Abington – <i>Delegate</i>	Kenan Connell
Abington – <i>Alternate</i>	Bruce Hughes
Avon	Ed Sarni
Bridgewater	Robert Wood
Brockton – <i>Delegate</i>	Michael Thoreson
Brockton – <i>Alternate</i>	Elaine Czaja
East Bridgewater – <i>Delegate</i>	John Haines
East Bridgewater – <i>Alternate</i>	Richard O'Flaherty
Easton – <i>Delegate</i>	Wayne P. Southworth
Easton – <i>Alternate</i>	Maurice Goulet
Halifax	Troy Garron
Hanson	Donald Howard
Kingston	Paul Basler
Pembroke	Gene Fulmine
Plymouth	Sid Kashi
Plympton	Jim Mulcahy
Stoughton – <i>Delegate</i>	Carin Klipp
Stoughton – <i>Alternate</i>	Noreen O'Toole
West Bridgewater	Leonard Graf, III
Whitman	Daniel Salvucci

Agency Representation

MassDOT	David Mohler
MassDOT	Clinton Bench
MassDOT	Andrew Lehmann
MassDOT District 5	Michael Delaney
MassDOT District 5	Pamela Haznar
MassDOT District 5	Tim Kochan
BAT	Reinald Ledoux, Jr.
BAT	Kathy Riddell
DEP	Christine Kirby
EPA	Donald Cook
FHWA	Michael Chong
FHWA	Paul Maloney
FTA	Mary Beth Mello
FTA	William Gordon
FTA	Noah Berger
Brockton Traffic Commission	Captain Leon McCabe

OCPC Transportation Staff

Charles Kilmer	Transportation Program Manager
Eric Arbeene	Community Planner
Joshua Callahan	Transportation Intern
Caleb Cornock	Transportation Intern
Jed Cornock	Transportation Planner
Ray Guarino	Transportation Planner
Rodrigo Marion	Transportation Planner
Bill McNulty	Transportation Planner
Susan McGrath	GIS Coordinator
Kyle Mowatt	Assistant Planner
Andrew Vidal	Communication/GIS/IT Specialist



Old Colony Planning Council (OCPC)



OCPC Officers

President	Robert G. Moran, Jr.
Treasurer	Lee Hartmann
Secretary	Fred Gilmetti

COMMUNITY	DELEGATE	ALTERNATE
Abington	Christopher Aiello	
Avon	Frank Staffier	Charles Marinelli
Bridgewater	Anthony P. Anacki	
Brockton	Robert G. Moran, Jr.	Preston Huckabee
East Bridgewater	Richard O'Flaherty	
Easton	Jeanmarie Kent Joyce	Steve Donahue
Halifax	John G. Mather	Troy E. Garron
Hanson	Robert Overholtzer	Phillip Lindquist
Kingston	Dennis Randall	
Pembroke	Gerard Dempsey	Daniel Trabucco
Plymouth	Lee Hartmann	Valerie Massard
Plympton	John Rantuccio	James Mulcahy
Stoughton	Scott Turner	Robert E. Kuver
West Bridgewater	Eldon F. Moreira	Nancy Bresciani
Whitman	Fred Gilmetti	Daniel Salvucci
Delegate-at-Large		

OCPC Staff

Pat Ciaramella	Executive Director
Janet McGinty	Fiscal Officer
Jacqueline Surette	Fiscal Consultant
Jane Linhares	Grants Monitor/Secretary
Patrick Hamilton	AAA Administrator
Lila Burgess	Ombudsman Program Director
Hazel Gauley	Assistant Ombudsman Director
Anne Nicholas	Ombudsman Program Assistant
Jim Watson	Comprehensive Planning Supervisor
Eric Arbeene	Community Planner
Bruce Hughes	Economic Development/Community Planner
Susan McGrath	GIS Coordinator
Andrew Vidal	Communication/GIS/IT Specialist
Charles Kilmer	Transportation Program Manager
Bill McNulty	Transportation Planner
Ray Guarino	Transportation Planner
Jed Cornock	Transportation Planner
Rodrigo Marion	Transportation Planner
Kyle Mowatt	Assistant Planner
Joshua Callahan	Transportation Intern
Caleb Cornock	Transportation Intern



Acknowledgements

The preparation of this report has been financed in part through grants from the Federal Highway Administration, U.S. Department of Transportation, under Metropolitan Planning Program, Section 104(f) of Title 23, U.S. Code, under Contract 0052455.

The views and opinions of the Old Colony Planning Council expressed herein do not necessarily state or reflect those of the U. S. Department of Transportation.

This Planning Level Traffic Study was prepared by the following members of the Old Colony Planning Council staff under the direction of Pat Ciaramella, Executive Director, and the supervision of Charles Kilmer, Transportation Program Manager.

Project Manager

Bill McNulty, Transportation Planner
wmcnulty@ocpcrpa.org

Data Collection and Analysis

Jed Cornock, Transportation Planner
jcornock@ocpcrpa.org

Data Collection and Analysis

Ray Guarino, Transportation Planner
rguarino@ocpcrpa.org

Data Collection and Analysis

Rodrigo Marion, Transportation Planner
rmarion@ocpcrpa.org

Mapping and Graphics

Susan McGrath, GIS Coordinator
smcgrath@ocpcrpa.org

Mapping and Graphics

Andrew Vidal, Communication/GIS/IT Specialist
avidal@ocpcrpa.org

Road Safety Audit of Plymouth Street (Route 106) at Washington Street, East Bridgewater Final Report

Contents

I.	Background	4
	The Audit.....	4
	Overview of the Study Area	5
	Traffic Volumes, Speeds, and Heavy Vehicle Traffic	9
	Crash History	10
	Intersection Level of Service and Traffic Signal Warrant Analysis	12
	Pedestrian and Bicycle Access	13
II.	Findings and Recommendations.....	14
III.	Conclusions	16

Appendix A: Traffic Data (Volumes, Speeds, Vehicle Classifications) for Study Area Roadways

Appendix B: AM and PM Peak Hour Turning Movement Counts and Level of Service

Appendix C: Results of Traffic Signal Warrant Analysis

Appendix D: Intersection Crash Data

Appendix E: MassDOT Crash Rate Calculation Worksheet



I. Background

This document represents the final report for the Road Safety Audit conducted for the intersection of Plymouth Street (Route 106) with Washington Street, Old Plymouth Street, Murray Road, Davenport Street, and Beverly Circle in the Town of East Bridgewater. The Road Safety Audit was prepared in response to a request from the Town to perform a comprehensive assessment of traffic operations and safety at the intersection.

The Road Safety Audit was coordinated by Old Colony Planning Council with technical assistance from the Massachusetts Department of Transportation (MassDOT), and was held in the Town of East Bridgewater on October 27, 2010.

An inventory of all deficiencies and issues identified from the Road Safety Audit process along with both short-term / lower-cost and long-term / higher cost potential improvements was distributed to MassDOT and the Town of East Bridgewater for review and comment in June of 2010.

The Audit

A Road Safety Audit (RSA) is a formal safety performance examination of an existing or future road or intersection by an audit team. Road Safety Audits can be used on any size project, from minor maintenance to mega-projects. There are eight major steps involved in coordinating a road safety audit but these can be simplified in a three step process – identify the corridor/intersection and audit team; conduct the RSA and report on the findings; and follow-up on RSA findings where feasible.

Major benefits of road safety audits include:

- An RSA is a proactive tool, not solely dependent on crash data
- An RSA is a planning tool to identify safety issues to be considered in improvement projects
- RSAs help determine if the needs of all road users are adequately met
- RSAs are adaptable to local needs and conditions
- Recommendations can be implemented in small stages as time and resources permit.

The Audit Team for this Road Safety Audit of the intersection of Plymouth Street (Route 106) at Washington Street included MassDOT; East Bridgewater Police Department; East Bridgewater Fire Department; East Bridgewater Department of Public Works; East Bridgewater Board of Selectmen; East Bridgewater residents; and Old Colony Planning Council.



Figure 1: East Bridgewater Road Safety Audit Team at Intersection

Prior to the road safety audit, Old Colony Planning Council collected, reviewed, and analyzed data (video of roadway conditions and operations, traffic volume data, turning movement counts, maps, aerial photographs, and crash data). Using the crash data, collision diagrams were produced which showed the crashes and types for locations where they occurred.

The Road Safety Audit was conducted on October 27, 2010. The Road Safety Audit Team met at East Bridgewater Town Hall both prior to a site visit and after the site visit, at which video of roadway operations; traffic and crash data and analysis; and aerial photography was presented and discussed. Weather conditions were rainy and foggy for the field visit.

Overview of the Study Area

The study area consists of the intersection of Plymouth Street (Route 106) Washington Street, Old Plymouth Street, Murray Road, Davenport Street, and Beverly Circle. The intersection is designed in such a manner with one central intersection adjoined by two additional intersections immediately to the north and south. The central intersection features the two main roads, Plymouth Street and Washington Street / Old Plymouth Street, along with Murray Road coming together at five legged intersection with highly skewed angles. Davenport Street intersects with Washington Street just north of the main intersection, while Beverly Circle intersects with Old Plymouth Street just south of the main intersection. Aerial photography of the study area is shown in Figures 2 and 3. Plymouth Street, Washington Street

Plymouth Street (Route 106) at Washington Street, East Bridgewater
Road Safety Audit



and Old Plymouth Street are classified as Urban Minor Arterials, while the other intersecting roadways are local roads. All of the roadways and the intersection are under the jurisdiction of the Town of East Bridgewater. A restaurant is located on the northwest corner of the intersection, and multiple dwelling condominium structures are located southeast of the intersection. The remaining of the surrounding area features single family residences and undeveloped woodland.

Each leg of the intersection features single lane, shared movement approaches. Plymouth Street (Route 106) is uncontrolled, while all other approaches are controlled by STOP signs. Both the Washington Street approach and Old Plymouth Street approach feature flared turning channels, for right turns out of Washington Street as well as for receiving left turns from Plymouth Street. None of the roadways include shoulders, and there are no sidewalks in the area except on Beverly Circle.

Figure 2: Aerial Image of Intersection and Surrounding Area



Figure 3: Close-Up Aerial Image of Intersection





Traffic Volumes, Speeds, and Heavy Vehicle Traffic

Table 1 summarizes traffic volume, speed, and heavy vehicle data collected with automatic traffic recorders on each of the approaches to the intersection as well as other nearby roadways. Recorded travel speeds are substantially higher than the posted speed limits on both approaches of Washington Street as well as on the westbound approach of Route 106 into the intersection. High travel speeds may be a factor in the frequency and severity of crashes at the intersection.

Table 1: Traffic on Intersection Approaches

		Average Daily Traffic	% Heavy Vehicles	Posted Speed Limit	85th Percentile Speed
Route 106, West of Washington Street	Eastbound	3,647	5.6%	45 MPH	46 MPH
	Westbound	3,576	8.1%	45 MPH	48 MPH
	Combined	7,223	7.3%	45 MPH	47 MPH
Route 106, East of Washington Street	Eastbound	3,947	9.3%	35 MPH	48 MPH
	Westbound	4,031	6.8%	35 MPH	49 MPH
	Combined	7,978	8.0%	35 MPH	48 MPH
Washington Street, North of Route 106	Northbound	2,320	4.7%	35 MPH	42 MPH
	Southbound	2,269	8.3%	35 MPH	43 MPH
	Combined	4,589	6.5%	35 MPH	42 MPH
Old Plymouth Street, South of Route 106	Northbound	1,620	8.6%	30 MPH	38 MPH
	Southbound	1,760	3.8%	30 MPH	37 MPH
	Combined	3,380	6.2%	30 MPH	38 MPH
Murray Road, East of Washington Street	Eastbound	69	9.0%	30 MPH	30 MPH
	Westbound	111	7.3%	30 MPH	29 MPH
	Combined	180	7.9%	30 MPH	29 MPH
Davenport Street, East of Washington Street	Eastbound	46	5.6%	30 MPH	24 MPH
	Westbound	50	17.3%	30 MPH	28 MPH
	Combined	96	11.9%	30 MPH	27 MPH
Beverly Circle, West of Old Plymouth Street	Eastbound	32	n/a	30 MPH	n/a
	Westbound	32	n/a	30 MPH	n/a
	Combined	64	n/a	30 MPH	n/a
Loring Road, East of Route 106	Eastbound	75	2.0%	30 MPH	29 MPH
	Westbound	96	4.5%	30 MPH	29 MPH
	Combined	171	4.8%	30 MPH	29 MPH



Crash History

Table 2 and Figure 4 summarize collisions occurring at the intersection from 2007 through 2010. The most frequent manner of collision occurring at the intersection is between vehicles arriving on the westbound approach of Plymouth Street (Route 106) and the southbound approach of Washington Street, accounting for 8 of the 23 reported crashes occurring at this intersection from 2007 through 2010. The second most common type of collision was between vehicles arriving on the opposing approaches of Route 106. Four collisions were between vehicles arriving on opposite Route 106 approached, categorized as either a head-on collision or an angled collision (one vehicle turning left in front of the other). Three of the reported collisions were between vehicles arriving on the eastbound approach of Route 106 and the southbound approach of Washington Street. Nearly half (eleven) of the reported crashes involved vehicles arriving on the southbound approach of Washington Street.

Slightly more than one-third (34.78%) of the crashes occurring at this intersection resulted in injury. There was one report of a fatal crash at the intersection, on March 4, 2007.

According to police reports, eight of the collisions involved drivers failing to stop at the stop signs on Washington Street and Old Plymouth Street.

The intersection has a very high crash rate of 1.34 crashes per million entering vehicles. This crash rate is more than double (123%) of the 2011 regional MassDOT District Five average crash rate (0.60) for un-signalized intersections.

The intersection is #82 on the 2011 Old Colony Regional Top 100 Most Hazardous Intersections list.

Figure 4: Collision Diagram for Plymouth Street (Route 106) at Washington Street, Old Plymouth Street, Murray Road, and Beverly Circle

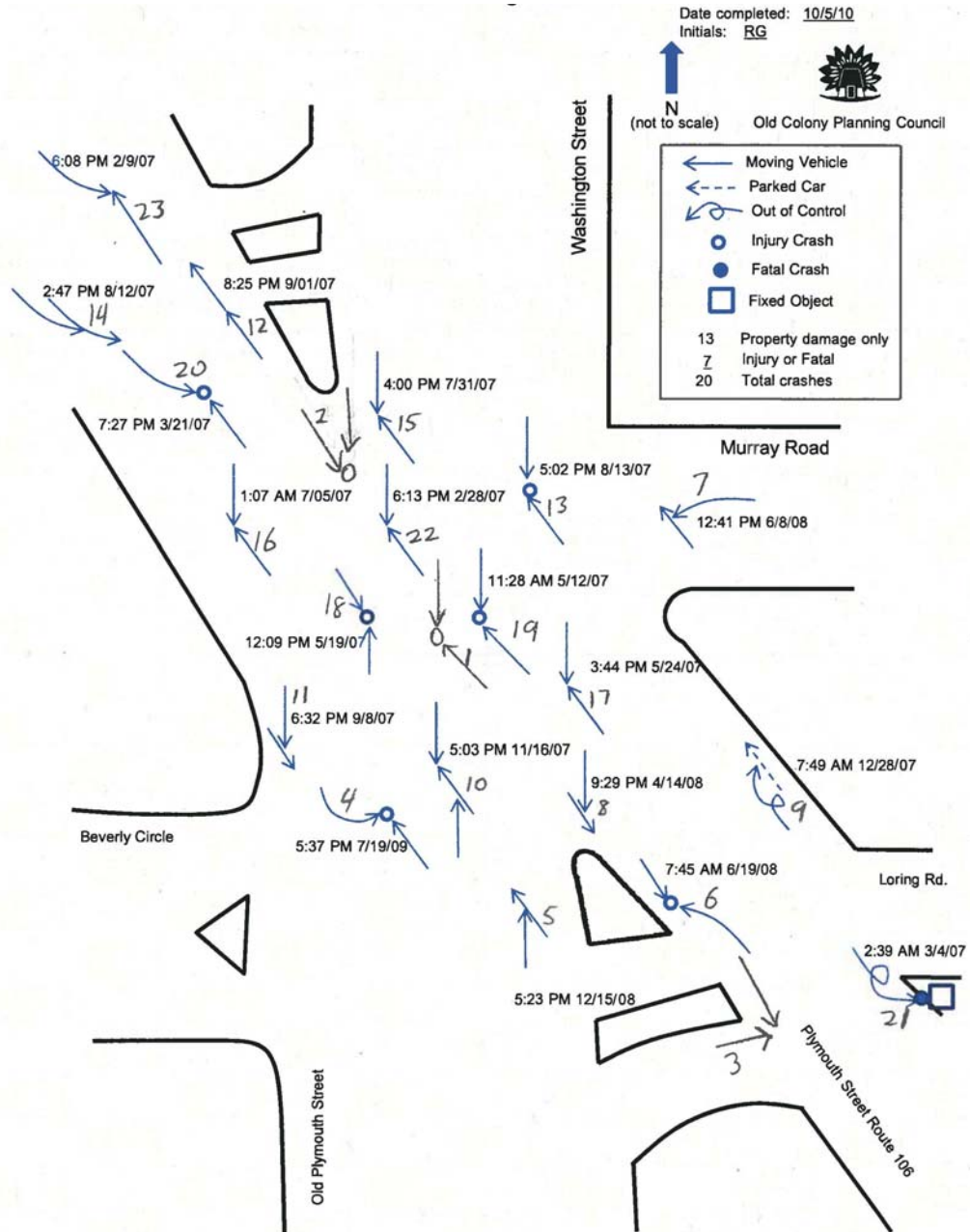


Table 2: Summary of Crash Data, 2007-2010

Summary of Crashes Occurring at Intersection of Plymouth Street (Route 106) at Washington Street, Old Plymouth Street, Murray Road, and Beverly Circle (2007 - 2010)					
Total # Crashes:	23			Average Per Year:	5.75
Type of Collision	4-Year Total	% of Total	Time Of Crash	4-Year Total	% of Total
Angled	17	73.91%	12:00-6:00 AM	2	8.70%
Head-On	2	8.70%	6:00 AM-12:00 PM	6	26.09%
Rear End	1	4.35%	12:00-6:00 PM	9	39.13%
Single Vehicle Crash	1	4.35%	6:00 PM-12:00 AM	6	26.09%
Sideswipe, Same Direction	1	4.35%			
Sideswipe, Opposing Direction	1	4.35%			
			Morning Peak (7:00-9:00)	4	17.39%
			Afternoon Peak (4:00-6:00)	6	26.09%
Crashes With Injury:	8	34.78%		Crash Rate:	1.34
Crashes With Fatality:	1	4.35%		% Above MassDOT District 5 Average:	123.00%

Intersection Level of Service and Traffic Signal Warrant Analysis

The intersection of Plymouth Street (Route 106) with Washington Street and Old Plymouth Street experiences poor levels of service during the morning and afternoon peak commute hours. Calculated delay figures and the corresponding level of service grade are summarized in Table 3.

Table 3: Existing Level of Service

		September 2010		
		Volume	Delay	LOS
Washington Street	AM Peak (7:15-8:15)	160	23	C
	Southbound PM Peak (4:45-5:45)	148	63.4	F
Old Plymouth Street	AM Peak (7:15-8:15)	219	31.1	D
	Northbound PM Peak (4:45-5:45)	272	26.3	D

LOS only applied to STOP controlled approaches for unsignalized intersections

A traffic signal warrant analysis was completed for the intersection, based on traffic signal warrants from the 2009 Manual on Uniform Traffic Control Devices (MUTCD). Four of the eight specified traffic signal warrants were satisfied for Plymouth Street (Route 106) at Washington Street and Old Plymouth Street. The results of this analysis are summarized in Table 4, and a detailed report on the analysis results is included in the appendix to this report.

Table 4: Results of Traffic Signal Warrant Analysis

FHWA 2009 MUTCD Traffic Signal Warrant	Analysis Result
Warrant 1: 8-Hour Volumes	Satisfied
Warrant 2: 4-Hour Volumes	Satisfied
Warrant 3: Peak Hour	Satisfied
Warrant 4: Pedestrian Volumes	Not Satisfied
Warrant 5: School Crossing	Not Satisfied
Warrant 6: Coordinated Signal System	Not Satisfied
Warrant 7: Crash Experience	Satisfied
Warrant 8: Roadway Network	Not Satisfied
Warrant 9: Intersection Near Railroad Crossing	Not Satisfied

Pedestrian and Bicycle Access

Plymouth Street, Washington Street, and Old Plymouth Street do not include sidewalks or paved shoulders in their layouts within the study area, leaving pedestrians and bicyclists vulnerable to vehicular traffic. As a result, these roadways experience poor pedestrian and bicycle levels of service, based on methodology developed by the League of Illinois Bicyclists and Sprinkle Consulting. The results of Pedestrian Level of Service (PLOS) and Bicycle Level of Service (BLOS) are included in Table 5 below.

Table 5: Bicycle and Pedestrian Level of Service

Street	Analysis	Score	LOS Grade	Compatibility Level
Plymouth Street (Route 106)	Bicycle LOS	5.68	F	Extremely Low
	Pedestrian LOS	4.32	D	Moderately Low
Washington Street	Bicycle LOS	5.17	E	Very Low
	Pedestrian LOS	4.02	D	Moderately Low

LOS scores based on methodology developed by League of Illinois Bicyclists and Sprinkle Consulting

Pedestrian Level of Service (PLOS) and Bicycle Level of Service (BLOS) formulas consider geometric characteristics, pavement conditions, traffic volumes, traffic speed and percentage of heavy vehicle data, and any bicycle and pedestrian specific infrastructure (sidewalks, bike lanes, etc) that may be present. While other level of service measures such as those used for vehicular traffic measure capacity, the Pedestrian Level of Service and Bicycle Level of Service are measures of the comfort level experienced by bicyclists and pedestrians.

II. Findings and Recommendations

Table 6: Deficiencies Identified By Audit Team, and Suggested Mitigation

Identified Issue	Low-Cost Basic Countermeasures	Higher Cost Supplemental Countermeasures
Highly complex intersection leads to driver confusion	<ul style="list-style-type: none"> • Test longer term reconfigurations (channel all approaching vehicles from Washington Street to the right) with temporary traffic control devices (portable barriers) • Enhance layout of intersection with highly reflective striping, including fog lines, center lines, and STOP lines 	<ul style="list-style-type: none"> • Reconstruction, separating intersection into two separate intersections • Reconstruction with the installation of a roundabout • Restrict/Remove access to/from Murray Road through either one-way traffic flow away from intersection, or complete closure (access Murray Road from Hillcrest Road)
High frequency of injuries resulting from crashes	<ul style="list-style-type: none"> • Strict speed enforcement 	<ul style="list-style-type: none"> • Reconstruct intersection with Installation of traffic signals or a roundabout
High travel speeds on Washington Street	<ul style="list-style-type: none"> • Strict speed enforcement 	<ul style="list-style-type: none"> • Reconstruct roadway using “Road Diet” techniques (narrow travel lanes, installation of bike lanes, wide sidewalks, landscaping, etc.) to reduce travel speeds
Sight lines between Washington Street and Plymouth Street obscured by signage of median and roadside vegetation	<ul style="list-style-type: none"> • Remove vegetation where possible and trim remaining vegetation • Consolidate / relocate signage mounted on traffic islands 	

Table 6, continued: Deficiencies Identified by Audit Team, and Suggested Mitigation

Identified Issue	Low-Cost Basic Countermeasures	Higher Cost Supplemental Countermeasures
Drivers are running STOP signs on Washington Street	<ul style="list-style-type: none"> • Use doubled-up (left and right sides of road) advance “STOP AHEAD” warning signs • Increase visibility of STOP signs by using retroreflective materials on sign and posts (reflective strips) • Use highly visible and reflective street striping for STOP lines and STOP lettering 	<ul style="list-style-type: none"> • Install a flashing control beacon • Install LED lights on STOP sign border • Install raised minimum 6’ splitter island, with doubled up oversized STOP signs on right and left side of approach
Visibility of paved traffic islands blend into roadway environment	<ul style="list-style-type: none"> • Use contrasting material (mulch, low-profile vegetation such as grass, etc.) on islands in place of asphalt • Maintain fog lines around border of traffic islands to enhance visibility 	
Lack of infrastructure for pedestrians and bicyclists	<ul style="list-style-type: none"> • Install “Share The Road” type signage 	<ul style="list-style-type: none"> • Install sidewalks on Plymouth Street, Washington Street, and Old Plymouth Street • Widen roadways to include paved shoulders or bicycle lanes



III. Conclusions

It is recommended that the Town of East Bridgewater implement the following low-cost, basic countermeasures identified through this Audit as an initial measure to improve safety at the location.

Table 7: Low-Cost, Short Term Countermeasures to Improve Safety

Countermeasure	Crash Reduction Factor	Typical Threshold For Applying Measures	Additional Implementation Factors	Typical Implementation Cost
Basic signage and marking improvements <ul style="list-style-type: none"> • Doubled Up Left and Right “Stop Ahead” Signs • Doubled Up Left and Right STOP Signs • Doubled Up Left and Right Advance Intersection Warning Signs on Washington Street and Old Plymouth Street Approaches • Reflective street paint for Stop Line and Crosswalks 	40%	4-5 Crashes in 5 Years	None	\$5,000 - \$8,000
Solar Powered flashing LED Beacons on Advance Warning Signs and on STOP Signs	10% (13% in Right Angled Collisions)	8-10 crashes in 5 Years	None	\$5,000 - \$15,000
Dynamic Warning Signs Advises Through Traffic of Vehicle in stopped control approaches	Unknown	10-20 crashes in 5 years	5 angle crashes in 5 years or inadequate sight distance from STOP approach	\$10,000 - \$25,000
Transverse rumble strips on STOP controlled approaches	28%	3 running STOP sign crashes in 5 years	Inadequate stopping sight distance	\$3,000 - \$10,000
Reflective strips on STOP sign posts	Unknown	5 Crashes in 5 Years	Sign visibility of conspicuity significantly degraded at night	Less than \$1,000

Installation of these low-cost safety enhancements at the intersection of Plymouth Street (Route 106) at Washington Street and Old Plymouth Street, followed by regular observation and analysis of traffic and safety conditions (crash patterns) is recommended as initial mitigation that can be implemented in the short term while any longer term, higher cost infrastructure improvements are planned and designed.

Continued regular and strict enforcement of speed on the approaches to the intersection, along with stop sign enforcement, should be implemented immediately to curb the frequency and severity of crashes occurring at the intersection.

In consideration of the intersection's crash history, its current 2011 ranking as #82 on the Top 100 Most Hazardous Intersections in the region, and its complex existing design, it is recommended the Town of East Bridgewater continue to work with Old Colony Planning Council and the Massachusetts Department of Transportation (MassDOT) Highway Division District Five on long term, permanent infrastructure improvements such as reconstruction and traffic signal installation for this intersection.

*Appendix A:
Traffic Data (Volumes, Speeds, Vehicle Classifications)*

Old Colony Planning Council
 70 School Street
 Brockton, MA 02301
 (508) 583-1833
 www.ocpcrpa.org

Community: East Bridgewater
 Com#_UR/FC: 83_U5
 Recorder #: Jamar #14
 Layout: L6 Basic (2')

Station ID:
 Site Code: 83
 Date Start: 01-Sep-10
 Date End: 02-Sep-10
 Plymouth St (106), west of Washington St

Start Time	30-Aug-10		Tue		Wed		Thu		Fri		Sat		Sun		Week Average	
	EB	WB	EB	WB	EB	WB	EB	WB	EB	WB	EB	WB	EB	WB	EB	WB
12:00 AM	*	*	*	*	29	10	32	7	*	*	*	*	*	*	30	8
01:00	*	*	*	*	14	6	16	7	*	*	*	*	*	*	15	6
02:00	*	*	*	*	8	10	7	5	*	*	*	*	*	*	8	8
03:00	*	*	*	*	7	10	10	15	*	*	*	*	*	*	8	12
04:00	*	*	*	*	13	26	12	31	*	*	*	*	*	*	12	28
05:00	*	*	*	*	33	90	44	83	*	*	*	*	*	*	38	86
06:00	*	*	*	*	89	217	92	210	*	*	*	*	*	*	90	214
07:00	*	*	*	*	146	357	163	340	*	*	*	*	*	*	154	348
08:00	*	*	*	*	140	329	186	374	*	*	*	*	*	*	163	352
09:00	*	*	*	*	184	242	185	233	*	*	*	*	*	*	184	238
10:00	*	*	*	*	178	191	204	192	*	*	*	*	*	*	191	192
11:00	*	*	*	*	176	175	204	184	*	*	*	*	*	*	190	180
12:00 PM	*	*	*	*	175	166	237	209	*	*	*	*	*	*	206	188
01:00	*	*	*	*	196	176	192	191	*	*	*	*	*	*	194	184
02:00	*	*	*	*	220	163	251	223	*	*	*	*	*	*	236	193
03:00	*	*	*	*	244	200	282	196	*	*	*	*	*	*	263	198
04:00	*	*	*	*	376	239	383	211	*	*	*	*	*	*	380	225
05:00	*	*	*	*	392	226	420	206	*	*	*	*	*	*	406	216
06:00	*	*	*	*	305	194	306	197	*	*	*	*	*	*	306	196
07:00	*	*	*	*	215	188	214	188	*	*	*	*	*	*	214	188
08:00	*	*	*	*	152	114	154	151	*	*	*	*	*	*	153	132
09:00	*	*	*	*	124	86	104	99	*	*	*	*	*	*	114	92
10:00	*	*	*	*	53	56	51	59	*	*	*	*	*	*	52	58
11:00	*	*	*	*	35	36	45	32	*	*	*	*	*	*	40	34
Total	0	0	0	0	3504	3507	3794	3643	0	0	0	0	0	0	3647	3576
Day	0	0	0	0	7011	7011	7437	7437	0	0	0	0	0	0	7223	7223
AM Peak					09:00	07:00	10:00	08:00							10:00	08:00
Vol.					184	357	204	374							191	352
PM Peak					17:00	16:00	17:00	14:00							17:00	16:00
Vol.					392	239	420	223							406	225

Comb. Total 0 0 7011 7437 0 0 0 7223

Old Colony Planning Council
 70 School Street
 Brockton, MA 02301
 (508) 583-1833
 www.ocpcrpa.org

Community: East Bridgewater
 Com#_UR/FC: 83_U5
 Recorder #: Jamar #14
 Layout: L6 Basic (2')

Station ID:
 Site Code: 83
 Date Start: 01-Sep-10
 Date End: 02-Sep-10
 Plymouth St (106), west of Washington St

Start Time	01-Sep-10		EB		WB		Combined		02-Sep-Thu	EB		WB		Combined	
	Wed		A.M.	P.M.	A.M.	P.M.	A.M.	P.M.		A.M.	P.M.	A.M.	P.M.	A.M.	P.M.
12:00			9	40	4	38	13	78		13	56	0	41	13	97
12:15			7	41	3	36	10	77		4	61	5	51	9	112
12:30			11	42	1	48	12	90		7	66	0	65	7	131
12:45			2	52	2	44	4	96		8	54	2	52	10	106
01:00			4	36	4	53	8	89		6	52	2	62	8	114
01:15			4	56	0	43	4	99		2	36	2	36	4	72
01:30			4	58	1	39	5	97		5	53	2	55	7	108
01:45			2	46	1	41	3	87		3	51	1	38	4	89
02:00			5	43	4	39	9	82		5	56	1	62	6	118
02:15			1	59	1	48	2	107		1	82	1	60	2	142
02:30			1	59	2	47	3	106		1	57	2	56	3	113
02:45			1	59	3	29	4	88		0	56	1	45	1	101
03:00			2	68	2	48	4	116		4	59	4	52	8	111
03:15			2	57	3	46	5	103		2	71	3	40	5	111
03:30			3	54	3	53	6	107		4	64	4	54	8	118
03:45			0	65	2	53	2	118		0	88	4	50	4	138
04:00			1	93	6	53	7	146		1	105	9	57	10	162
04:15			0	87	4	60	4	147		2	79	4	54	6	133
04:30			8	97	3	55	11	152		5	115	6	43	11	158
04:45			4	99	13	71	17	170		4	84	12	57	16	141
05:00			7	96	13	52	20	148		7	105	11	44	18	149
05:15			6	97	15	60	21	157		10	119	14	60	24	179
05:30			9	95	28	60	37	155		13	91	34	49	47	140
05:45			11	104	34	54	45	158		14	105	24	53	38	158
06:00			14	76	32	67	46	143		11	95	31	53	42	148
06:15			13	94	58	36	71	130		17	71	56	54	73	125
06:30			32	69	53	46	85	115		30	61	57	45	87	106
06:45			30	66	74	45	104	111		34	79	66	45	100	124
07:00			39	63	80	41	119	104		38	62	83	50	121	112
07:15			32	64	83	69	115	133		39	47	79	41	118	88
07:30			40	44	94	38	134	82		43	57	88	48	131	105
07:45			35	44	100	40	135	84		43	48	90	49	133	97
08:00			35	41	94	26	129	67		50	38	95	41	145	79
08:15			38	40	88	36	126	76		44	51	103	42	147	93
08:30			33	32	90	26	123	58		35	41	100	42	135	83
08:45			34	39	57	26	91	65		57	24	76	26	133	50
09:00			47	38	70	23	117	61		32	28	63	33	95	61
09:15			48	42	67	23	115	65		54	32	48	24	102	56
09:30			48	23	53	18	101	41		52	21	63	20	115	41
09:45			41	21	52	22	93	43		47	23	59	22	106	45
10:00			45	17	55	16	100	33		56	16	54	21	110	37
10:15			49	12	46	13	95	25		38	9	40	10	78	19
10:30			44	9	42	18	86	27		50	12	49	15	99	27
10:45			40	15	48	9	88	24		60	14	49	13	109	27
11:00			30	9	34	8	64	17		46	13	48	5	94	18
11:15			61	11	50	14	111	25		47	10	51	11	98	21
11:30			40	11	45	9	85	20		55	11	45	9	100	20
11:45			45	4	46	5	91	9		56	11	40	7	96	18
Total			1017	2487	1663	1844	2680	4331		1155	2639	1681	1962	2836	4601
Day Total			3504		3507		7011			3794		3643		7437	
% Total	0.0%		14.5%	35.5%	23.7%	26.3%			15.5%	35.5%	22.6%	26.4%			
Peak			09:00	05:00	07:30	04:45	07:30	04:45		09:15	04:30	07:45	00:15	07:45	04:30
Vol.			184	392	376	243	524	630		209	423	388	230	560	627
P.H.F.			0.958	0.942	0.940	0.856	0.970	0.926		0.933	0.889	0.942	0.885	0.952	0.876

Old Colony Planning Council
 70 School Street
 Brockton, MA 02301
 (508) 583-1833
 www.ocpcrpa.org

Community: East Bridgewater
 Com#_UR/FC: 83_U5
 Recorder #: Jamar #14
 Layout: L6 Basic (2')

Station ID:
 Site Code: 83
 Date Start: 01-Sep-10
 Date End: 02-Sep-10
 Plymouth St (106), west of Washington St

Start Time	30-Aug-10 Mon	31-Aug-10 Tue	01-Sep-10 Wed	02-Sep-10 Thu	03-Sep-10 Fri	04-Sep-10 Sat	05-Sep-10 Sun	Week Average
12:00 AM	*	*	39	39	*	*	*	39
01:00	*	*	20	23	*	*	*	22
02:00	*	*	18	12	*	*	*	15
03:00	*	*	17	25	*	*	*	21
04:00	*	*	39	43	*	*	*	41
05:00	*	*	123	127	*	*	*	125
06:00	*	*	306	302	*	*	*	304
07:00	*	*	503	503	*	*	*	503
08:00	*	*	469	560	*	*	*	514
09:00	*	*	426	418	*	*	*	422
10:00	*	*	369	396	*	*	*	382
11:00	*	*	351	388	*	*	*	370
12:00 PM	*	*	341	446	*	*	*	394
01:00	*	*	372	383	*	*	*	378
02:00	*	*	383	474	*	*	*	428
03:00	*	*	444	478	*	*	*	461
04:00	*	*	615	594	*	*	*	604
05:00	*	*	618	626	*	*	*	622
06:00	*	*	499	503	*	*	*	501
07:00	*	*	403	402	*	*	*	402
08:00	*	*	266	305	*	*	*	286
09:00	*	*	210	203	*	*	*	206
10:00	*	*	109	110	*	*	*	110
11:00	*	*	71	77	*	*	*	74
Total	0	0	7011	7437	0	0	0	7224
Percentage	0.0%	0.0%	97.1%	102.9%	0.0%	0.0%	0.0%	
AM Peak Vol.			07:00 503	08:00 560				08:00 514
PM Peak Vol.			17:00 618	17:00 626				17:00 622

Old Colony Planning Council
 70 School Street
 Brockton, MA 02301
 (508) 583-1833
 www.ocpcrpa.org

Community: East Bridgewater
 Com#_UR/FC: 83_U5
 Recorder #: Jamar #14
 Layout: L6 Basic (2')

Station ID:
 Site Code: 83
 Date Start: 01-Sep-10
 Date End: 02-Sep-10
 Plymouth St (106), west of Washington St

EB

Start Time	15	20	25	30	35	40	45	50	55	60	65	70	75	999	Total
9/1/10	0	0	0	0	0	6	13	10	0	0	0	0	0	0	29
01:00	0	0	0	0	0	2	8	3	0	1	0	0	0	0	14
02:00	0	0	0	0	0	1	5	2	0	0	0	0	0	0	8
03:00	0	0	0	0	0	2	3	2	0	0	0	0	0	0	7
04:00	1	0	0	0	0	1	5	5	1	0	0	0	0	0	13
05:00	0	0	0	0	0	8	19	5	1	0	0	0	0	0	33
06:00	1	0	0	0	3	21	53	11	0	0	0	0	0	0	89
07:00	2	0	0	0	9	38	64	27	6	0	0	0	0	0	146
08:00	2	0	0	0	5	27	71	29	6	0	0	0	0	0	140
09:00	3	0	0	1	6	58	83	32	1	0	0	0	0	0	184
10:00	0	0	0	0	1	56	93	26	1	0	0	0	0	1	178
11:00	5	1	1	1	8	49	95	16	0	0	0	0	0	0	176
12 PM	5	0	0	0	6	42	86	32	4	0	0	0	0	0	175
13:00	4	0	0	0	4	35	107	36	9	1	0	0	0	0	196
14:00	7	0	0	0	5	72	92	41	3	0	0	0	0	0	220
15:00	3	0	0	0	9	73	117	36	6	0	0	0	0	0	244
16:00	13	0	0	2	18	122	179	40	2	0	0	0	0	0	376
17:00	14	1	1	4	13	105	191	59	4	0	0	0	0	0	392
18:00	8	0	1	0	9	79	157	46	4	0	1	0	0	0	305
19:00	4	0	0	1	5	88	99	16	2	0	0	0	0	0	215
20:00	2	0	0	0	8	51	65	25	1	0	0	0	0	0	152
21:00	0	0	0	0	3	32	78	9	2	0	0	0	0	0	124
22:00	0	0	0	0	1	15	25	12	0	0	0	0	0	0	53
23:00	0	0	0	0	0	12	19	4	0	0	0	0	0	0	35
Total	74	2	3	9	113	995	1727	524	53	2	1	0	0	1	3504

Daily
 15th Percentile : 37 MPH
 50th Percentile : 42 MPH
 85th Percentile : 46 MPH
 95th Percentile : 49 MPH
 Mean Speed(Average) : 41 MPH
 10 MPH Pace Speed : 36-45 MPH
 Number in Pace : 2722
 Percent in Pace : 77.7%
 Number of Vehicles > 45 MPH : 581
 Percent of Vehicles > 45 MPH : 16.6%

Community: East Bridgewater
 Com#_UR/FC: 83_U5
 Recorder #: Jamar #14
 Layout: L6 Basic (2')

Station ID:
 Site Code: 83
 Date Start: 01-Sep-10
 Date End: 02-Sep-10
 Plymouth St (106), west of Washington St

EB

Start Time	15	16 20	21 25	26 30	31 35	36 40	41 45	46 50	51 55	56 60	61 65	66 70	71 75	76 999	Total
9/2/10	0	0	0	0	0	5	11	15	1	0	0	0	0	0	32
01:00	0	0	0	0	0	5	9	2	0	0	0	0	0	0	16
02:00	0	0	0	0	0	1	4	1	1	0	0	0	0	0	7
03:00	0	0	0	0	1	3	5	1	0	0	0	0	0	0	10
04:00	0	1	0	0	0	2	4	3	1	0	0	1	0	0	12
05:00	0	0	0	0	2	7	22	11	1	1	0	0	0	0	44
06:00	0	0	0	0	8	26	43	9	6	0	0	0	0	0	92
07:00	9	0	0	1	5	30	79	35	4	0	0	0	0	0	163
08:00	9	0	0	3	6	46	84	33	4	1	0	0	0	0	186
09:00	4	1	1	0	3	51	89	35	1	0	0	0	0	0	185
10:00	3	0	0	1	4	61	104	27	4	0	0	0	0	0	204
11:00	3	1	0	3	8	77	80	28	4	0	0	0	0	0	204
12 PM	0	0	0	2	8	66	132	25	4	0	0	0	0	0	237
13:00	3	0	0	3	5	46	94	38	3	0	0	0	0	0	192
14:00	5	0	0	2	6	83	110	40	3	1	1	0	0	0	251
15:00	4	0	0	0	9	74	155	34	6	0	0	0	0	0	282
16:00	10	1	0	5	17	95	192	56	5	1	1	0	0	0	383
17:00	9	0	0	2	2	84	242	76	5	0	0	0	0	0	420
18:00	7	0	0	1	8	96	139	48	7	0	0	0	0	0	306
19:00	2	0	0	2	4	61	112	31	2	0	0	0	0	0	214
20:00	1	0	0	1	12	44	75	20	1	0	0	0	0	0	154
21:00	1	0	0	0	2	26	52	21	2	0	0	0	0	0	104
22:00	0	0	0	0	2	14	28	6	1	0	0	0	0	0	51
23:00	0	0	0	0	2	13	25	4	1	0	0	0	0	0	45
Total	70	4	1	26	114	1016	1890	599	67	4	2	1	0	0	3794

Daily
 15th Percentile : 37 MPH
 50th Percentile : 42 MPH
 85th Percentile : 46 MPH
 95th Percentile : 50 MPH
 Mean Speed(Average) : 42 MPH
 10 MPH Pace Speed : 36-45 MPH
 Number in Pace : 2906
 Percent in Pace : 76.6%
 Number of Vehicles > 45 MPH : 673
 Percent of Vehicles > 45 MPH : 17.7%

Grand Total	144	6	4	35	227	2011	3617	1123	120	6	3	1	0	1	7298
-------------	-----	---	---	----	-----	------	------	------	-----	---	---	---	---	---	------

Overall
 15th Percentile : 37 MPH
 50th Percentile : 42 MPH
 85th Percentile : 46 MPH
 95th Percentile : 49 MPH
 Mean Speed(Average) : 41 MPH
 10 MPH Pace Speed : 36-45 MPH
 Number in Pace : 5628
 Percent in Pace : 77.1%
 Number of Vehicles > 45 MPH : 1254
 Percent of Vehicles > 45 MPH : 17.2%

Community: East Bridgewater
 Com#_UR/FC: 83_U5
 Recorder #: Jamar #14
 Layout: L6 Basic (2')

Station ID:
 Site Code: 83
 Date Start: 01-Sep-10
 Date End: 02-Sep-10
 Plymouth St (106), west of Washington St

WB

Start Time	1 15	16 20	21 25	26 30	31 35	36 40	41 45	46 50	51 55	56 60	61 65	66 70	71 75	76 999	Total
9/1/10	0	0	0	0	0	1	5	4	0	0	0	0	0	0	10
01:00	0	0	0	1	0	1	3	1	0	0	0	0	0	0	6
02:00	0	0	0	0	1	3	6	0	0	0	0	0	0	0	10
03:00	0	0	0	0	1	0	6	3	0	0	0	0	0	0	10
04:00	1	0	0	0	0	2	10	10	3	0	0	0	0	0	26
05:00	1	0	0	0	1	22	33	27	5	1	0	0	0	0	90
06:00	2	0	0	0	6	38	107	49	13	2	0	0	0	0	217
07:00	8	0	0	0	5	33	198	100	13	0	0	0	0	0	357
08:00	4	0	0	4	19	67	159	64	12	0	0	0	0	0	329
09:00	5	1	1	0	11	54	111	51	7	1	0	0	0	0	242
10:00	10	0	0	3	3	32	80	52	10	1	0	0	0	0	191
11:00	5	0	1	1	0	37	90	36	4	1	0	0	0	0	175
12 PM	4	0	0	0	6	29	71	49	7	0	0	0	0	0	166
13:00	0	0	0	1	8	35	81	38	12	1	0	0	0	0	176
14:00	4	0	0	4	5	34	80	31	4	1	0	0	0	0	163
15:00	6	0	0	0	4	34	93	55	6	2	0	0	0	0	200
16:00	10	0	0	0	9	39	126	48	4	3	0	0	0	0	239
17:00	17	0	0	1	3	40	98	58	8	1	0	0	0	0	226
18:00	6	0	0	1	10	39	83	47	8	0	0	0	0	0	194
19:00	6	1	0	3	7	47	89	30	3	0	1	1	0	0	188
20:00	2	0	0	0	10	35	58	8	1	0	0	0	0	0	114
21:00	0	0	0	0	8	18	39	17	4	0	0	0	0	0	86
22:00	1	0	0	1	1	16	21	14	2	0	0	0	0	0	56
23:00	0	0	0	0	3	8	19	3	3	0	0	0	0	0	36
Total	92	2	2	20	121	664	1666	795	129	14	1	1	0	0	3507

Daily
 15th Percentile : 38 MPH
 50th Percentile : 43 MPH
 85th Percentile : 48 MPH
 95th Percentile : 50 MPH

 Mean Speed(Average) : 42 MPH
 10 MPH Pace Speed : 41-50 MPH
 Number in Pace : 2461
 Percent in Pace : 70.2%
 Number of Vehicles > 45 MPH : 940
 Percent of Vehicles > 45 MPH : 26.8%

Community: East Bridgewater
 Com#_UR/FC: 83_U5
 Recorder #: Jamar #14
 Layout: L6 Basic (2')

Station ID:
 Site Code: 83
 Date Start: 01-Sep-10
 Date End: 02-Sep-10
 Plymouth St (106), west of Washington St

WB

Start Time	1 15	16 20	21 25	26 30	31 35	36 40	41 45	46 50	51 55	56 60	61 65	66 70	71 75	76 999	Total
9/2/10	0	0	0	0	0	1	5	1	0	0	0	0	0	0	7
01:00	0	0	0	0	1	2	3	1	0	0	0	0	0	0	7
02:00	0	0	0	0	0	1	3	1	0	0	0	0	0	0	5
03:00	0	0	0	0	0	4	7	3	0	1	0	0	0	0	15
04:00	1	0	0	0	1	4	11	11	3	0	0	0	0	0	31
05:00	0	0	0	0	3	14	36	24	4	1	1	0	0	0	83
06:00	1	0	0	0	6	39	90	65	9	0	0	0	0	0	210
07:00	2	0	0	1	5	65	173	79	12	3	0	0	0	0	340
08:00	16	0	1	1	6	86	181	72	10	1	0	0	0	0	374
09:00	3	0	0	0	22	49	106	43	9	1	0	0	0	0	233
10:00	2	0	0	0	4	30	111	34	10	1	0	0	0	0	192
11:00	5	1	0	1	5	55	63	44	6	4	0	0	0	0	184
12 PM	5	0	0	0	7	49	83	54	9	2	0	0	0	0	209
13:00	6	0	0	0	6	33	106	35	4	1	0	0	0	0	191
14:00	5	0	3	1	12	55	95	46	6	0	0	0	0	0	223
15:00	4	0	0	0	1	47	91	49	4	0	0	0	0	0	196
16:00	8	0	0	0	14	41	94	44	6	1	1	0	0	2	211
17:00	11	0	0	1	2	26	99	56	10	1	0	0	0	0	206
18:00	11	0	0	0	7	32	87	47	11	2	0	0	0	0	197
19:00	2	0	0	0	16	60	73	31	6	0	0	0	0	0	188
20:00	1	0	0	1	9	52	64	20	3	1	0	0	0	0	151
21:00	0	0	0	2	4	24	50	15	4	0	0	0	0	0	99
22:00	1	0	0	0	4	14	25	9	6	0	0	0	0	0	59
23:00	0	0	0	0	1	10	17	2	2	0	0	0	0	0	32
Total	84	1	4	8	136	793	1673	786	134	20	2	0	0	2	3643

Daily
 15th Percentile : 37 MPH
 50th Percentile : 43 MPH
 85th Percentile : 48 MPH
 95th Percentile : 50 MPH
 Mean Speed(Average) : 42 MPH
 10 MPH Pace Speed : 36-45 MPH
 Number in Pace : 2466
 Percent in Pace : 67.7%
 Number of Vehicles > 45 MPH : 944
 Percent of Vehicles > 45 MPH : 25.9%

Grand Total	176	3	6	28	257	1457	3339	1581	263	34	3	1	0	2	7150
-------------	-----	---	---	----	-----	------	------	------	-----	----	---	---	---	---	------

Overall
 15th Percentile : 38 MPH
 50th Percentile : 43 MPH
 85th Percentile : 48 MPH
 95th Percentile : 50 MPH
 Mean Speed(Average) : 42 MPH
 10 MPH Pace Speed : 41-50 MPH
 Number in Pace : 4920
 Percent in Pace : 68.8%
 Number of Vehicles > 45 MPH : 1884
 Percent of Vehicles > 45 MPH : 26.3%

Community: East Bridgewater
 Com#_UR/FC: 83_U5
 Recorder #: Jamar #14
 Layout: L6 Basic (2')

Station ID:
 Site Code: 83
 Date Start: 01-Sep-10
 Date End: 02-Sep-10
 Plymouth St (106), west of Washington St

EB, WB

Start Time	15	20	25	30	35	40	45	50	55	60	65	70	75	999	Total
9/1/10	0	0	0	0	0	7	18	14	0	0	0	0	0	0	39
01:00	0	0	0	1	0	3	11	4	0	1	0	0	0	0	20
02:00	0	0	0	0	1	4	11	2	0	0	0	0	0	0	18
03:00	0	0	0	0	1	2	9	5	0	0	0	0	0	0	17
04:00	2	0	0	0	0	3	15	15	4	0	0	0	0	0	39
05:00	1	0	0	0	1	30	52	32	6	1	0	0	0	0	123
06:00	3	0	0	0	9	59	160	60	13	2	0	0	0	0	306
07:00	10	0	0	0	14	71	262	127	19	0	0	0	0	0	503
08:00	6	0	0	4	24	94	230	93	18	0	0	0	0	0	469
09:00	8	1	1	1	17	112	194	83	8	1	0	0	0	0	426
10:00	10	0	0	3	4	88	173	78	11	1	0	0	0	1	369
11:00	10	1	2	2	8	86	185	52	4	1	0	0	0	0	351
12 PM	9	0	0	0	12	71	157	81	11	0	0	0	0	0	341
13:00	4	0	0	1	12	70	188	74	21	2	0	0	0	0	372
14:00	11	0	0	4	10	106	172	72	7	1	0	0	0	0	383
15:00	9	0	0	0	13	107	210	91	12	2	0	0	0	0	444
16:00	23	0	0	2	27	161	305	88	6	3	0	0	0	0	615
17:00	31	1	1	5	16	145	289	117	12	1	0	0	0	0	618
18:00	14	0	1	1	19	118	240	93	12	0	1	0	0	0	499
19:00	10	1	0	4	12	135	188	46	5	0	1	1	0	0	403
20:00	4	0	0	0	18	86	123	33	2	0	0	0	0	0	266
21:00	0	0	0	0	11	50	117	26	6	0	0	0	0	0	210
22:00	1	0	0	1	2	31	46	26	2	0	0	0	0	0	109
23:00	0	0	0	0	3	20	38	7	3	0	0	0	0	0	71
Total	166	4	5	29	234	1659	3393	1319	182	16	2	1	0	1	7011

Daily
 15th Percentile : 37 MPH
 50th Percentile : 43 MPH
 85th Percentile : 47 MPH
 95th Percentile : 50 MPH

 Mean Speed(Average) : 42 MPH
 10 MPH Pace Speed : 36-45 MPH
 Number in Pace : 5052
 Percent in Pace : 72.1%
 Number of Vehicles > 45 MPH : 1521
 Percent of Vehicles > 45 MPH : 21.7%

Community: East Bridgewater
 Com#_UR/FC: 83_U5
 Recorder #: Jamar #14
 Layout: L6 Basic (2')

Station ID:
 Site Code: 83
 Date Start: 01-Sep-10
 Date End: 02-Sep-10
 Plymouth St (106), west of Washington St

EB, WB

Start Time	15	16	21	26	31	36	41	46	51	56	61	66	71	76	999	Total
9/2/10	0	0	0	0	0	6	16	16	1	0	0	0	0	0	0	39
01:00	0	0	0	0	1	7	12	3	0	0	0	0	0	0	0	23
02:00	0	0	0	0	0	2	7	2	1	0	0	0	0	0	0	12
03:00	0	0	0	0	1	7	12	4	0	1	0	0	0	0	0	25
04:00	1	1	0	0	1	6	15	14	4	0	0	1	0	0	0	43
05:00	0	0	0	0	5	21	58	35	5	2	1	0	0	0	0	127
06:00	1	0	0	0	14	65	133	74	15	0	0	0	0	0	0	302
07:00	11	0	0	2	10	95	252	114	16	3	0	0	0	0	0	503
08:00	25	0	1	4	12	132	265	105	14	2	0	0	0	0	0	560
09:00	7	1	1	0	25	100	195	78	10	1	0	0	0	0	0	418
10:00	5	0	0	1	8	91	215	61	14	1	0	0	0	0	0	396
11:00	8	2	0	4	13	132	143	72	10	4	0	0	0	0	0	388
12 PM	5	0	0	2	15	115	215	79	13	2	0	0	0	0	0	446
13:00	9	0	0	3	11	79	200	73	7	1	0	0	0	0	0	383
14:00	10	0	3	3	18	138	205	86	9	1	1	0	0	0	0	474
15:00	8	0	0	0	10	121	246	83	10	0	0	0	0	0	0	478
16:00	18	1	0	5	31	136	286	100	11	2	2	0	0	0	2	594
17:00	20	0	0	3	4	110	341	132	15	1	0	0	0	0	0	626
18:00	18	0	0	1	15	128	226	95	18	2	0	0	0	0	0	503
19:00	4	0	0	2	20	121	185	62	8	0	0	0	0	0	0	402
20:00	2	0	0	2	21	96	139	40	4	1	0	0	0	0	0	305
21:00	1	0	0	2	6	50	102	36	6	0	0	0	0	0	0	203
22:00	1	0	0	0	6	28	53	15	7	0	0	0	0	0	0	110
23:00	0	0	0	0	3	23	42	6	3	0	0	0	0	0	0	77
Total	154	5	5	34	250	1809	3563	1385	201	24	4	1	0	2	3	7437

Daily
 15th Percentile : 37 MPH
 50th Percentile : 43 MPH
 85th Percentile : 47 MPH
 95th Percentile : 50 MPH
 Mean Speed(Average) : 42 MPH
 10 MPH Pace Speed : 36-45 MPH
 Number in Pace : 5372
 Percent in Pace : 72.2%
 Number of Vehicles > 45 MPH : 1617
 Percent of Vehicles > 45 MPH : 21.7%

Grand Total	320	9	10	63	484	3468	6956	2704	383	40	6	2	0	3	14448
-------------	-----	---	----	----	-----	------	------	------	-----	----	---	---	---	---	-------

Overall
 15th Percentile : 37 MPH
 50th Percentile : 43 MPH
 85th Percentile : 47 MPH
 95th Percentile : 50 MPH
 Mean Speed(Average) : 42 MPH
 10 MPH Pace Speed : 36-45 MPH
 Number in Pace : 10424
 Percent in Pace : 72.1%
 Number of Vehicles > 45 MPH : 3138
 Percent of Vehicles > 45 MPH : 21.7%

Old Colony Planning Council
 70 School Street
 Brockton, MA 02301
 (508) 583-1833
 www.ocpcrpa.org

Community: East Bridgewater
 Com#_UR/FC: 83_U5
 Recorder #: Jamar #14
 Layout: L6 Basic (2')

Station ID:
 Site Code: 83
 Date Start: 01-Sep-10
 Date End: 02-Sep-10
 Plymouth St (106), west of Washington St

EB

Start Time	Bikes	Cars & Trailers	2 Axle Long	Buses	2 Axle 6 Tire	3 Axle Single	4 Axle Single	<5 Axl Double	5 Axle Double	>6 Axl Double	<6 Axl Multi	6 Axle Multi	>6 Axl Multi	Total
9/1/10	0	24	5	0	0	0	0	0	0	0	0	0	0	29
01:00	0	11	2	0	1	0	0	0	0	0	0	0	0	14
02:00	0	7	1	0	0	0	0	0	0	0	0	0	0	8
03:00	0	4	1	1	0	0	0	0	1	0	0	0	0	7
04:00	0	7	4	1	1	0	0	0	0	0	0	0	0	13
05:00	1	18	9	2	1	1	0	0	0	1	0	0	0	33
06:00	0	53	28	3	4	0	0	1	0	0	0	0	0	89
07:00	1	94	37	3	5	2	0	2	1	0	0	0	0	145
08:00	5	87	37	2	9	0	0	0	0	0	0	0	0	140
09:00	0	125	40	0	13	1	0	2	3	0	0	0	0	184
10:00	1	123	44	2	6	0	0	2	0	0	0	0	0	178
11:00	3	123	38	2	7	0	0	3	0	0	0	0	0	176
12 PM	2	116	46	0	8	1	0	0	1	0	0	0	0	174
13:00	1	143	44	1	4	0	0	2	1	0	0	0	0	196
14:00	1	156	50	3	7	0	0	1	2	0	0	0	0	220
15:00	3	160	65	4	7	1	0	2	2	0	0	0	0	244
16:00	1	253	101	2	17	1	0	0	1	0	0	0	0	376
17:00	7	297	66	1	18	1	0	1	1	0	0	0	0	392
18:00	6	223	67	0	7	0	0	1	0	0	0	0	0	304
19:00	6	156	47	1	4	0	0	0	1	0	0	0	0	215
20:00	1	112	35	1	2	0	0	0	0	0	0	0	0	151
21:00	2	97	23	0	2	0	0	0	0	0	0	0	0	124
22:00	0	41	7	0	5	0	0	0	0	0	0	0	0	53
23:00	0	27	8	0	0	0	0	0	0	0	0	0	0	35
Total	41	2457	805	29	128	8	0	17	14	1	0	0	0	3500
Percent	1.2%	70.2%	23.0%	0.8%	3.7%	0.2%	0.0%	0.5%	0.4%	0.0%	0.0%	0.0%	0.0%	
AM Peak	08:00	09:00	10:00	06:00	09:00	07:00		11:00	09:00	05:00				09:00
Vol.	5	125	44	3	13	2		3	3	1				184
PM Peak	17:00	17:00	16:00	15:00	17:00	12:00		13:00	14:00					17:00
Vol.	7	297	101	4	18	1		2	2					392

Old Colony Planning Council
 70 School Street
 Brockton, MA 02301
 (508) 583-1833
 www.ocpcrpa.org

Community: East Bridgewater
 Com#_UR/FC: 83_U5
 Recorder #: Jamar #14
 Layout: L6 Basic (2')

Station ID:
 Site Code: 83
 Date Start: 01-Sep-10
 Date End: 02-Sep-10
 Plymouth St (106), west of Washington St

EB

Start Time	Bikes	Cars & Trailers	2 Axle Long	Buses	2 Axle 6 Tire	3 Axle Single	4 Axle Single	<5 Axl Double	5 Axle Double	>6 Axl Double	<6 Axl Multi	6 Axle Multi	>6 Axl Multi	Total
9/2/10	1	24	4	0	3	0	0	0	0	0	0	0	0	32
01:00	0	14	1	0	1	0	0	0	0	0	0	0	0	16
02:00	0	4	3	0	0	0	0	0	0	0	0	0	0	7
03:00	0	5	2	2	1	0	0	0	0	0	0	0	0	10
04:00	0	7	1	2	2	0	0	0	0	0	0	0	0	12
05:00	1	16	15	4	3	2	0	2	0	1	0	0	0	44
06:00	0	62	23	1	2	1	0	2	1	0	0	0	0	92
07:00	1	111	41	2	5	0	0	1	1	0	0	0	0	162
08:00	3	114	49	8	7	2	0	1	1	0	0	0	0	185
09:00	2	122	50	0	6	3	0	2	0	0	0	0	0	185
10:00	1	135	49	3	10	1	0	2	3	0	0	0	0	204
11:00	6	132	42	2	11	8	0	1	1	0	0	0	0	203
12 PM	2	167	52	1	6	3	0	4	2	0	0	0	0	237
13:00	3	131	35	2	13	6	0	0	2	0	0	0	0	192
14:00	3	169	56	3	12	2	0	1	4	0	0	0	0	250
15:00	5	199	65	4	5	2	0	0	2	0	0	0	0	282
16:00	6	260	96	1	18	1	0	0	1	0	0	0	0	383
17:00	8	302	87	1	20	0	0	0	1	0	0	0	0	419
18:00	2	220	69	0	12	2	0	0	0	0	0	0	0	305
19:00	10	154	45	1	4	0	0	0	0	0	0	0	0	214
20:00	1	125	26	0	2	0	0	0	0	0	0	0	0	154
21:00	1	77	25	0	1	0	0	0	0	0	0	0	0	104
22:00	0	39	9	0	3	0	0	0	0	0	0	0	0	51
23:00	0	33	7	0	5	0	0	0	0	0	0	0	0	45
Total	56	2622	852	37	152	33	0	16	19	1	0	0	0	3788
Percent	1.5%	69.2%	22.5%	1.0%	4.0%	0.9%	0.0%	0.4%	0.5%	0.0%	0.0%	0.0%	0.0%	
AM Peak	11:00	10:00	09:00	08:00	11:00	11:00		05:00	10:00	05:00				10:00
Vol.	6	135	50	8	11	8		2	3	1				204
PM Peak	19:00	17:00	16:00	15:00	17:00	13:00		12:00	14:00					17:00
Vol.	10	302	96	4	20	6		4	4					419
Grand Total	97	5079	1657	66	280	41	0	33	33	2	0	0	0	7288
Percent	1.3%	69.7%	22.7%	0.9%	3.8%	0.6%	0.0%	0.5%	0.5%	0.0%	0.0%	0.0%	0.0%	

Old Colony Planning Council
 70 School Street
 Brockton, MA 02301
 (508) 583-1833
 www.ocpcrpa.org

Community: East Bridgewater
 Com#_UR/FC: 83_U5
 Recorder #: Jamar #14
 Layout: L6 Basic (2')

Station ID:
 Site Code: 83
 Date Start: 01-Sep-10
 Date End: 02-Sep-10
 Plymouth St (106), west of Washington St

WB

Start Time	Bikes	Cars & Trailers	2 Axle Long	Buses	2 Axle 6 Tire	3 Axle Single	4 Axle Single	<5 Axl Double	5 Axle Double	>6 Axl Double	<6 Axl Multi	6 Axle Multi	>6 Axl Multi	Total
9/1/10	0	9	1	0	0	0	0	0	0	0	0	0	0	10
01:00	0	6	0	0	0	0	0	0	0	0	0	0	0	6
02:00	0	6	3	0	1	0	0	0	0	0	0	0	0	10
03:00	0	3	3	0	1	1	0	0	1	1	0	0	0	10
04:00	0	15	6	1	3	0	0	0	1	0	0	0	0	26
05:00	0	42	33	1	13	0	0	0	1	0	0	0	0	90
06:00	3	141	57	2	12	0	0	0	1	0	0	0	0	216
07:00	4	251	82	2	16	0	0	1	0	0	0	0	0	356
08:00	1	236	72	2	16	0	0	2	0	0	0	0	0	329
09:00	2	166	59	4	9	0	0	0	1	0	0	0	0	241
10:00	1	127	47	3	10	0	0	2	1	0	0	0	0	191
11:00	1	112	42	2	13	2	0	1	2	0	0	0	0	175
12 PM	1	100	49	2	9	1	0	3	1	0	0	0	0	166
13:00	1	126	34	6	7	1	0	1	0	0	0	0	0	176
14:00	1	110	40	3	4	0	0	4	1	0	0	0	0	163
15:00	1	132	54	1	9	1	0	1	0	0	0	0	0	199
16:00	2	154	65	1	14	1	0	1	1	0	0	0	0	239
17:00	5	152	51	2	14	2	0	0	0	0	0	0	0	226
18:00	3	133	41	1	10	2	0	1	1	1	0	0	0	193
19:00	3	128	45	1	8	0	0	1	1	0	0	0	0	187
20:00	3	82	22	0	5	1	0	0	0	0	0	0	0	113
21:00	6	55	22	0	3	0	0	0	0	0	0	0	0	86
22:00	3	41	6	0	6	0	0	0	0	0	0	0	0	56
23:00	0	25	9	0	2	0	0	0	0	0	0	0	0	36
Total	41	2352	843	34	185	12	0	18	13	2	0	0	0	3500
Percent	1.2%	67.2%	24.1%	1.0%	5.3%	0.3%	0.0%	0.5%	0.4%	0.1%	0.0%	0.0%	0.0%	
AM Peak	07:00	07:00	07:00	09:00	07:00	11:00		08:00	11:00	03:00				07:00
Vol.	4	251	82	4	16	2		2	2	1				356
PM Peak	21:00	16:00	16:00	13:00	16:00	17:00		14:00	12:00	18:00				16:00
Vol.	6	154	65	6	14	2		4	1	1				239

Old Colony Planning Council
 70 School Street
 Brockton, MA 02301
 (508) 583-1833
 www.ocpcrpa.org

Community: East Bridgewater
 Com#_UR/FC: 83_U5
 Recorder #: Jamar #14
 Layout: L6 Basic (2')

Station ID:
 Site Code: 83
 Date Start: 01-Sep-10
 Date End: 02-Sep-10
 Plymouth St (106), west of Washington St

WB

Start Time	Bikes	Cars & Trailers	2 Axle Long	Buses	2 Axle 6 Tire	3 Axle Single	4 Axle Single	<5 Axl Double	5 Axle Double	>6 Axl Double	<6 Axl Multi	6 Axle Multi	>6 Axl Multi	Total
9/2/10	0	6	1	0	0	0	0	0	0	0	0	0	0	7
01:00	0	4	2	0	1	0	0	0	0	0	0	0	0	7
02:00	0	2	2	0	1	0	0	0	0	0	0	0	0	5
03:00	0	9	5	0	1	0	0	0	0	0	0	0	0	15
04:00	0	19	7	1	2	0	0	0	2	0	0	0	0	31
05:00	0	46	27	1	9	0	0	0	0	0	0	0	0	83
06:00	3	131	59	2	12	1	0	0	2	0	0	0	0	210
07:00	2	242	75	2	14	1	0	2	1	0	0	0	0	339
08:00	3	269	78	3	17	1	1	1	1	0	0	0	0	374
09:00	3	151	55	2	18	2	1	0	1	0	0	0	0	233
10:00	0	125	43	1	13	4	3	0	2	0	0	0	0	191
11:00	1	109	54	1	9	1	3	2	3	0	0	0	0	183
12 PM	4	146	42	0	7	4	2	1	3	0	0	0	0	209
13:00	1	116	48	4	12	4	4	1	0	0	0	0	0	190
14:00	2	146	38	5	22	2	1	3	3	0	0	0	0	222
15:00	3	123	51	3	10	0	1	4	1	0	0	0	0	196
16:00	4	140	48	3	14	0	0	1	0	0	0	0	0	210
17:00	5	151	44	0	5	0	0	1	0	0	0	0	0	206
18:00	5	135	44	2	11	0	0	0	0	0	0	0	0	197
19:00	0	126	44	1	14	0	0	1	0	1	0	0	0	187
20:00	2	107	37	0	5	0	0	0	0	0	0	0	0	151
21:00	3	71	19	0	5	1	0	0	0	0	0	0	0	99
22:00	2	47	9	0	1	0	0	0	0	0	0	0	0	59
23:00	0	17	10	0	3	1	0	0	1	0	0	0	0	32
Total	43	2438	842	31	206	22	16	17	20	1	0	0	0	3636
Percent	1.2%	67.1%	23.2%	0.9%	5.7%	0.6%	0.4%	0.5%	0.6%	0.0%	0.0%	0.0%	0.0%	
AM Peak	06:00	08:00	08:00	08:00	09:00	10:00	10:00	07:00	11:00					08:00
Vol.	3	269	78	3	18	4	3	2	3					374
PM Peak	17:00	17:00	15:00	14:00	14:00	12:00	13:00	15:00	12:00	19:00				14:00
Vol.	5	151	51	5	22	4	4	4	3	1				222
Grand Total	84	4790	1685	65	391	34	16	35	33	3	0	0	0	7136
Percent	1.2%	67.1%	23.6%	0.9%	5.5%	0.5%	0.2%	0.5%	0.5%	0.0%	0.0%	0.0%	0.0%	

Community: East Bridgewater
 Com#_UR/FC: 83_U5
 Recorder #: Jamar #14
 Layout: L6 Basic (2')

Station ID:
 Site Code: 83
 Date Start: 01-Sep-10
 Date End: 02-Sep-10
 Plymouth St (106), west of Washington St

EB, WB

Start Time	Bikes	Cars & Trailers	2 Axle Long	Buses	2 Axle 6 Tire	3 Axle Single	4 Axle Single	<5 Axl Double	5 Axle Double	>6 Axl Double	<6 Axl Multi	6 Axle Multi	>6 Axl Multi	Total
9/1/10	0	33	6	0	0	0	0	0	0	0	0	0	0	39
01:00	0	17	2	0	1	0	0	0	0	0	0	0	0	20
02:00	0	13	4	0	1	0	0	0	0	0	0	0	0	18
03:00	0	7	4	1	1	1	0	0	2	1	0	0	0	17
04:00	0	22	10	2	4	0	0	0	1	0	0	0	0	39
05:00	1	60	42	3	14	1	0	0	1	1	0	0	0	123
06:00	3	194	85	5	16	0	0	1	1	0	0	0	0	305
07:00	5	345	119	5	21	2	0	3	1	0	0	0	0	501
08:00	6	323	109	4	25	0	0	2	0	0	0	0	0	469
09:00	2	291	99	4	22	1	0	2	4	0	0	0	0	425
10:00	2	250	91	5	16	0	0	4	1	0	0	0	0	369
11:00	4	235	80	4	20	2	0	4	2	0	0	0	0	351
12 PM	3	216	95	2	17	2	0	3	2	0	0	0	0	340
13:00	2	269	78	7	11	1	0	3	1	0	0	0	0	372
14:00	2	266	90	6	11	0	0	5	3	0	0	0	0	383
15:00	4	292	119	5	16	2	0	3	2	0	0	0	0	443
16:00	3	407	166	3	31	2	0	1	2	0	0	0	0	615
17:00	12	449	117	3	32	3	0	1	1	0	0	0	0	618
18:00	9	356	108	1	17	2	0	2	1	1	0	0	0	497
19:00	9	284	92	2	12	0	0	1	2	0	0	0	0	402
20:00	4	194	57	1	7	1	0	0	0	0	0	0	0	264
21:00	8	152	45	0	5	0	0	0	0	0	0	0	0	210
22:00	3	82	13	0	11	0	0	0	0	0	0	0	0	109
23:00	0	52	17	0	2	0	0	0	0	0	0	0	0	71
Total	82	4809	1648	63	313	20	0	35	27	3	0	0	0	7000
Percent	1.2%	68.7%	23.5%	0.9%	4.5%	0.3%	0.0%	0.5%	0.4%	0.0%	0.0%	0.0%	0.0%	
AM Peak	08:00	07:00	07:00	06:00	08:00	07:00		10:00	09:00	03:00				07:00
Vol.	6	345	119	5	25	2		4	4	1				501
PM Peak	17:00	17:00	16:00	13:00	17:00	17:00		14:00	14:00	18:00				17:00
Vol.	12	449	166	7	32	3		5	3	1				618

Community: East Bridgewater
 Com#_UR/FC: 83_U5
 Recorder #: Jamar #14
 Layout: L6 Basic (2')

Station ID:
 Site Code: 83
 Date Start: 01-Sep-10
 Date End: 02-Sep-10
 Plymouth St (106), west of Washington St

EB, WB

Start Time	Bikes	Cars & Trailers	2 Axle Long	Buses	2 Axle 6 Tire	3 Axle Single	4 Axle Single	<5 Axl Double	5 Axle Double	>6 Axl Double	<6 Axl Multi	6 Axle Multi	>6 Axl Multi	Total
9/2/10	1	30	5	0	3	0	0	0	0	0	0	0	0	39
01:00	0	18	3	0	2	0	0	0	0	0	0	0	0	23
02:00	0	6	5	0	1	0	0	0	0	0	0	0	0	12
03:00	0	14	7	2	2	0	0	0	0	0	0	0	0	25
04:00	0	26	8	3	4	0	0	0	2	0	0	0	0	43
05:00	1	62	42	5	12	2	0	2	0	1	0	0	0	127
06:00	3	193	82	3	14	2	0	2	3	0	0	0	0	302
07:00	3	353	116	4	19	1	0	3	2	0	0	0	0	501
08:00	6	383	127	11	24	3	1	2	2	0	0	0	0	559
09:00	5	273	105	2	24	5	1	2	1	0	0	0	0	418
10:00	1	260	92	4	23	5	3	2	5	0	0	0	0	395
11:00	7	241	96	3	20	9	3	3	4	0	0	0	0	386
12 PM	6	313	94	1	13	7	2	5	5	0	0	0	0	446
13:00	4	247	83	6	25	10	4	1	2	0	0	0	0	382
14:00	5	315	94	8	34	4	1	4	7	0	0	0	0	472
15:00	8	322	116	7	15	2	1	4	3	0	0	0	0	478
16:00	10	400	144	4	32	1	0	1	1	0	0	0	0	593
17:00	13	453	131	1	25	0	0	1	1	0	0	0	0	625
18:00	7	355	113	2	23	2	0	0	0	0	0	0	0	502
19:00	10	280	89	2	18	0	0	1	0	1	0	0	0	401
20:00	3	232	63	0	7	0	0	0	0	0	0	0	0	305
21:00	4	148	44	0	6	1	0	0	0	0	0	0	0	203
22:00	2	86	18	0	4	0	0	0	0	0	0	0	0	110
23:00	0	50	17	0	8	1	0	0	1	0	0	0	0	77
Total	99	5060	1694	68	358	55	16	33	39	2	0	0	0	7424
Percent	1.3%	68.2%	22.8%	0.9%	4.8%	0.7%	0.2%	0.4%	0.5%	0.0%	0.0%	0.0%	0.0%	
AM Peak	11:00	08:00	08:00	08:00	08:00	11:00	10:00	07:00	10:00	05:00				08:00
Vol.	7	383	127	11	24	9	3	3	5	1				559
PM Peak	17:00	17:00	16:00	14:00	14:00	13:00	13:00	12:00	14:00	19:00				17:00
Vol.	13	453	144	8	34	10	4	5	7	1				625
Grand Total	181	9869	3342	131	671	75	16	68	66	5	0	0	0	14424
Percent	1.3%	68.4%	23.2%	0.9%	4.7%	0.5%	0.1%	0.5%	0.5%	0.0%	0.0%	0.0%	0.0%	

Old Colony Planning Council
 70 School Street
 Brockton, MA 02301
 (508) 583-1833
 www.ocpcrpa.org

Community: East Bridgewater
 Com#_UR/FC: 83_U5
 Recorder #: Jamar #16
 Layout: L6 Basic (2')

Station ID:
 Site Code: 83
 Date Start: 01-Sep-10
 Date End: 02-Sep-10
 Plymouth St(106),west Old Plymouth(104)

Start Time	30-Aug-10		Tue		Wed		Thu		Fri		Sat		Sun		Week Average	
	WB	EB	WB	EB	WB	EB	WB	EB	WB	EB	WB	EB	WB	EB	WB	EB
12:00 AM	*	*	*	*	15	20	12	23	*	*	*	*	*	*	14	22
01:00	*	*	*	*	13	12	6	15	*	*	*	*	*	*	10	14
02:00	*	*	*	*	10	12	11	8	*	*	*	*	*	*	10	10
03:00	*	*	*	*	9	5	16	11	*	*	*	*	*	*	12	8
04:00	*	*	*	*	33	15	38	16	*	*	*	*	*	*	36	16
05:00	*	*	*	*	98	40	90	46	*	*	*	*	*	*	94	43
06:00	*	*	*	*	235	114	228	107	*	*	*	*	*	*	232	110
07:00	*	*	*	*	392	181	357	197	*	*	*	*	*	*	374	189
08:00	*	*	*	*	344	184	392	206	*	*	*	*	*	*	368	195
09:00	*	*	*	*	254	203	248	208	*	*	*	*	*	*	251	206
10:00	*	*	*	*	196	183	207	201	*	*	*	*	*	*	202	192
11:00	*	*	*	*	204	188	189	207	*	*	*	*	*	*	196	198
12:00 PM	*	*	*	*	213	188	229	237	*	*	*	*	*	*	221	212
01:00	*	*	*	*	193	214	208	202	*	*	*	*	*	*	200	208
02:00	*	*	*	*	185	229	254	252	*	*	*	*	*	*	220	240
03:00	*	*	*	*	228	278	231	314	*	*	*	*	*	*	230	296
04:00	*	*	*	*	285	385	256	417	*	*	*	*	*	*	270	401
05:00	*	*	*	*	255	411	261	429	*	*	*	*	*	*	258	420
06:00	*	*	*	*	230	326	231	334	*	*	*	*	*	*	230	330
07:00	*	*	*	*	208	236	249	249	*	*	*	*	*	*	228	242
08:00	*	*	*	*	129	166	171	179	*	*	*	*	*	*	150	172
09:00	*	*	*	*	110	117	117	109	*	*	*	*	*	*	114	113
10:00	*	*	*	*	74	65	77	58	*	*	*	*	*	*	76	62
11:00	*	*	*	*	33	41	37	54	*	*	*	*	*	*	35	48
Total	0	0	0	0	3946	3813	4115	4079	0	0	0	0	0	0	4031	3947
Day	0	0	0	0	7759		8194		0	0	0	0	0	0	7978	
AM Peak					07:00	09:00	08:00	09:00							07:00	09:00
Vol.					392	203	392	208							374	206
PM Peak					16:00	17:00	17:00	17:00							16:00	17:00
Vol.					285	411	261	429							270	420

Comb. Total 0 0 7759 8194 0 0 0 7978

Old Colony Planning Council
 70 School Street
 Brockton, MA 02301
 (508) 583-1833
 www.ocpcrpa.org

Community: East Bridgewater
 Com#_UR/FC: 83_U5
 Recorder #: Jamar #16
 Layout: L6 Basic (2')

Station ID:
 Site Code: 83
 Date Start: 01-Sep-10
 Date End: 02-Sep-10
 Plymouth St(106),west Old Plymouth(104)

Start Time	01-Sep-10 Wed	WB		EB		Combined		02-Sep- Thu	WB		EB		Combined	
		A.M.	P.M.	A.M.	P.M.	A.M.	P.M.		A.M.	P.M.	A.M.	P.M.	A.M.	P.M.
12:00		6	52	5	42	11	94		2	48	9	56	11	104
12:15		3	61	3	50	6	111		3	72	5	56	8	128
12:30		2	49	9	46	11	95		2	48	4	71	6	119
12:45		4	51	3	50	7	101		5	61	5	54	10	115
01:00		6	64	3	46	9	110		1	68	4	53	5	121
01:15		0	38	6	56	6	94		2	46	5	51	7	97
01:30		5	45	1	58	6	103		2	52	4	43	6	95
01:45		2	46	2	54	4	100		1	42	2	55	3	97
02:00		3	50	3	56	6	106		4	60	4	60	8	120
02:15		2	47	2	60	4	107		3	63	0	82	3	145
02:30		2	47	3	55	5	102		1	66	4	53	5	119
02:45		3	41	4	58	7	99		3	65	0	57	3	122
03:00		2	61	0	63	2	124		4	65	4	59	8	124
03:15		2	48	3	62	5	110		4	55	1	75	5	130
03:30		3	52	2	65	5	117		4	57	5	80	9	137
03:45		2	67	0	88	2	155		4	54	1	100	5	154
04:00		6	77	1	106	7	183		10	70	3	121	13	191
04:15		5	73	2	77	7	150		2	59	2	94	4	153
04:30		2	65	7	97	9	162		9	53	5	106	14	159
04:45		20	70	5	105	25	175		17	74	6	96	23	170
05:00		12	67	10	99	22	166		12	72	10	121	22	193
05:15		19	65	7	96	26	161		18	65	10	105	28	170
05:30		34	60	8	104	42	164		30	64	12	108	42	172
05:45		33	63	15	112	48	175		30	60	14	95	44	155
06:00		39	74	16	89	55	163		26	66	13	119	39	185
06:15		59	52	18	94	77	146		69	50	24	74	93	124
06:30		70	61	37	80	107	141		53	54	35	73	88	127
06:45		67	43	43	63	110	106		80	61	35	68	115	129
07:00		86	52	37	71	123	123		83	54	57	64	140	118
07:15		93	62	43	63	136	125		85	54	44	68	129	122
07:30		103	50	58	57	161	107		95	78	50	60	145	138
07:45		110	44	43	45	153	89		94	63	46	57	140	120
08:00		96	28	44	46	140	74		115	49	45	50	160	99
08:15		94	28	53	41	147	69		92	54	52	62	144	116
08:30		88	37	40	35	128	72		105	37	50	33	155	70
08:45		66	36	47	44	113	80		80	31	59	34	139	65
09:00		66	31	50	36	116	67		76	35	34	27	110	62
09:15		71	30	60	34	131	64		53	29	57	28	110	57
09:30		66	24	44	23	110	47		63	30	54	30	117	60
09:45		51	25	49	24	100	49		56	23	63	24	119	47
10:00		61	17	39	24	100	41		51	28	51	23	102	51
10:15		37	25	44	16	81	41		41	15	46	12	87	27
10:30		51	20	54	13	105	33		62	14	54	10	116	24
10:45		47	12	46	12	93	24		53	20	50	13	103	33
11:00		45	10	43	10	88	20		46	11	45	19	91	30
11:15		57	7	59	9	116	16		46	13	49	13	95	26
11:30		48	9	43	16	91	25		51	10	52	14	103	24
11:45		54	7	43	6	97	13		46	3	61	8	107	11
Total		1803	2143	1157	2656	2960	4799		1794	2321	1245	2834	3039	5155
Day Total		3946		3813		7759			4115		4079		8194	
% Total	0.0%	23.2%	27.6%	14.9%	34.2%			21.9%	28.3%	15.2%	34.6%			
Peak		07:30	04:00	09:00	05:00	07:30	04:00		07:45	04:45	09:15	04:45	07:45	04:45
Vol.		403	285	203	411	601	670		406	275	225	430	599	705
P.H.F.		0.916	0.925	0.846	0.917	0.933	0.915		0.883	0.929	0.893	0.888	0.936	0.913

Old Colony Planning Council
 70 School Street
 Brockton, MA 02301
 (508) 583-1833
 www.ocpcrpa.org

Community: East Bridgewater
 Com#_UR/FC: 83_U5
 Recorder #: Jamar #16
 Layout: L6 Basic (2')

Station ID:
 Site Code: 83
 Date Start: 01-Sep-10
 Date End: 02-Sep-10
 Plymouth St(106),west Old Plymouth(104)

Start Time	30-Aug-10 Mon	31-Aug-10 Tue	01-Sep-10 Wed	02-Sep-10 Thu	03-Sep-10 Fri	04-Sep-10 Sat	05-Sep-10 Sun	Week Average
12:00 AM	*	*	35	35	*	*	*	35
01:00	*	*	25	21	*	*	*	23
02:00	*	*	22	19	*	*	*	20
03:00	*	*	14	27	*	*	*	20
04:00	*	*	48	54	*	*	*	51
05:00	*	*	138	136	*	*	*	137
06:00	*	*	349	335	*	*	*	342
07:00	*	*	573	554	*	*	*	564
08:00	*	*	528	598	*	*	*	563
09:00	*	*	457	456	*	*	*	456
10:00	*	*	379	408	*	*	*	394
11:00	*	*	392	396	*	*	*	394
12:00 PM	*	*	401	466	*	*	*	434
01:00	*	*	407	410	*	*	*	408
02:00	*	*	414	506	*	*	*	460
03:00	*	*	506	545	*	*	*	526
04:00	*	*	670	673	*	*	*	672
05:00	*	*	666	690	*	*	*	678
06:00	*	*	556	565	*	*	*	560
07:00	*	*	444	498	*	*	*	471
08:00	*	*	295	350	*	*	*	322
09:00	*	*	227	226	*	*	*	226
10:00	*	*	139	135	*	*	*	137
11:00	*	*	74	91	*	*	*	82
Total	0	0	7759	8194	0	0	0	7975
Percentage	0.0%	0.0%	97.3%	102.7%	0.0%	0.0%	0.0%	
AM Peak Vol.			07:00 573	08:00 598				07:00 564
PM Peak Vol.			16:00 670	17:00 690				17:00 678

Old Colony Planning Council
 70 School Street
 Brockton, MA 02301
 (508) 583-1833
 www.ocpcrpa.org

Community: East Bridgewater
 Com#_UR/FC: 83_U5
 Recorder #: Jamar #16
 Layout: L6 Basic (2')

Station ID:
 Site Code: 83
 Date Start: 01-Sep-10
 Date End: 02-Sep-10
 Plymouth St(106),west Old Plymouth(104)

WB

Start Time	1 15	16 20	21 25	26 30	31 35	36 40	41 45	46 50	51 55	56 60	61 65	66 70	71 75	76 999	Total
9/1/10	0	0	0	0	1	3	6	5	0	0	0	0	0	0	15
01:00	0	0	0	0	1	5	4	3	0	0	0	0	0	0	13
02:00	0	0	0	0	0	6	3	1	0	0	0	0	0	0	10
03:00	0	0	0	0	0	2	5	1	1	0	0	0	0	0	9
04:00	0	0	0	0	0	5	16	11	1	0	0	0	0	0	33
05:00	1	0	1	1	0	18	44	26	6	1	0	0	0	0	98
06:00	1	0	0	1	4	42	123	61	2	1	0	0	0	0	235
07:00	5	0	6	9	7	61	193	99	11	1	0	0	0	0	392
08:00	2	0	2	1	14	58	180	78	8	1	0	0	0	0	344
09:00	2	0	0	2	16	65	120	45	4	0	0	0	0	0	254
10:00	3	1	0	2	7	35	100	46	2	0	0	0	0	0	196
11:00	5	0	1	3	5	49	97	38	6	0	0	0	0	0	204
12 PM	9	0	1	0	11	52	86	46	8	0	0	0	0	0	213
13:00	5	0	2	2	5	29	84	48	17	1	0	0	0	0	193
14:00	4	0	2	2	4	50	85	34	3	1	0	0	0	0	185
15:00	9	0	3	1	7	46	94	61	7	0	0	0	0	0	228
16:00	11	0	1	1	12	71	135	46	7	1	0	0	0	0	285
17:00	7	0	3	1	6	33	134	63	8	0	0	0	0	0	255
18:00	8	0	2	2	8	43	109	44	12	0	0	2	0	0	230
19:00	2	0	0	1	9	61	99	34	1	1	0	0	0	0	208
20:00	0	0	2	2	11	43	58	13	0	0	0	0	0	0	129
21:00	0	0	0	0	7	32	49	20	2	0	0	0	0	0	110
22:00	0	0	0	3	10	19	30	11	1	0	0	0	0	0	74
23:00	0	0	1	0	3	12	11	3	3	0	0	0	0	0	33
Total	74	1	27	34	148	840	1865	837	110	8	0	2	0	0	3946

Daily
 15th Percentile : 37 MPH
 50th Percentile : 43 MPH
 85th Percentile : 48 MPH
 95th Percentile : 50 MPH
 Mean Speed(Average) : 42 MPH
 10 MPH Pace Speed : 36-45 MPH
 Number in Pace : 2705
 Percent in Pace : 68.6%
 Number of Vehicles > 35 MPH : 3662
 Percent of Vehicles > 35 MPH : 92.8%

Old Colony Planning Council
 70 School Street
 Brockton, MA 02301
 (508) 583-1833
 www.ocpcrpa.org

Community: East Bridgewater
 Com#_UR/FC: 83_U5
 Recorder #: Jamar #16
 Layout: L6 Basic (2')

Station ID:
 Site Code: 83
 Date Start: 01-Sep-10
 Date End: 02-Sep-10
 Plymouth St(106),west Old Plymouth(104)

WB

Start Time	1 15	16 20	21 25	26 30	31 35	36 40	41 45	46 50	51 55	56 60	61 65	66 70	71 75	76 999	Total
9/2/10	0	0	0	0	0	4	8	0	0	0	0	0	0	0	12
01:00	0	0	0	1	1	2	2	0	0	0	0	0	0	0	6
02:00	0	0	0	0	4	3	2	1	0	1	0	0	0	0	11
03:00	0	0	0	0	2	1	8	3	1	1	0	0	0	0	16
04:00	0	0	1	0	1	4	14	14	4	0	0	0	0	0	38
05:00	1	0	1	1	2	11	41	25	7	0	1	0	0	0	90
06:00	5	0	0	1	4	52	104	57	5	0	0	0	0	0	228
07:00	13	0	3	6	13	44	176	90	12	0	0	0	0	0	357
08:00	11	0	6	7	22	104	182	54	6	0	0	0	0	0	392
09:00	6	0	4	1	21	58	100	53	5	0	0	0	0	0	248
10:00	4	0	1	0	11	52	97	36	6	0	0	0	0	0	207
11:00	7	0	0	2	6	56	81	27	9	1	0	0	0	0	189
12 PM	6	0	0	3	18	56	100	35	9	2	0	0	0	0	229
13:00	0	0	1	2	9	49	94	46	6	1	0	0	0	0	208
14:00	3	0	4	0	3	56	147	36	5	0	0	0	0	0	254
15:00	6	0	2	2	10	37	106	60	6	2	0	0	0	0	231
16:00	11	0	2	1	12	59	114	44	9	2	0	0	0	2	256
17:00	9	0	1	2	2	38	136	68	4	1	0	0	0	0	261
18:00	6	0	1	2	6	43	108	50	13	2	0	0	0	0	231
19:00	8	0	1	1	14	80	110	30	5	0	0	0	0	0	249
20:00	4	0	2	3	8	55	78	17	4	0	0	0	0	0	171
21:00	1	0	0	1	8	36	50	19	2	0	0	0	0	0	117
22:00	1	0	0	0	3	21	36	11	4	1	0	0	0	0	77
23:00	0	0	1	1	2	10	17	5	1	0	0	0	0	0	37
Total	102	0	31	37	182	931	1911	781	123	14	1	2	0	2	4115

Daily
 15th Percentile : 37 MPH
 50th Percentile : 43 MPH
 85th Percentile : 47 MPH
 95th Percentile : 50 MPH
 Mean Speed(Average) : 42 MPH
 10 MPH Pace Speed : 36-45 MPH
 Number in Pace : 2842
 Percent in Pace : 69.1%
 Number of Vehicles > 35 MPH : 3763
 Percent of Vehicles > 35 MPH : 91.4%

Grand Total	176	1	58	71	330	1771	3776	1618	233	22	1	2	0	2	8061
-------------	-----	---	----	----	-----	------	------	------	-----	----	---	---	---	---	------

Overall
 15th Percentile : 37 MPH
 50th Percentile : 43 MPH
 85th Percentile : 48 MPH
 95th Percentile : 50 MPH
 Mean Speed(Average) : 42 MPH
 10 MPH Pace Speed : 36-45 MPH
 Number in Pace : 5547
 Percent in Pace : 68.8%
 Number of Vehicles > 35 MPH : 7425
 Percent of Vehicles > 35 MPH : 92.1%

Old Colony Planning Council
 70 School Street
 Brockton, MA 02301
 (508) 583-1833
 www.ocpcrpa.org

Community: East Bridgewater
 Com#_UR/FC: 83_U5
 Recorder #: Jamar #16
 Layout: L6 Basic (2')

Station ID:
 Site Code: 83
 Date Start: 01-Sep-10
 Date End: 02-Sep-10
 Plymouth St(106),west Old Plymouth(104)

EB

Start Time	1 15	16 20	21 25	26 30	31 35	36 40	41 45	46 50	51 55	56 60	61 65	66 70	71 75	76 999	Total
9/1/10	0	0	0	0	0	1	11	7	1	0	0	0	0	0	20
01:00	0	0	0	0	0	0	7	4	0	1	0	0	0	0	12
02:00	0	0	0	0	0	2	8	1	0	1	0	0	0	0	12
03:00	0	0	0	0	0	0	2	1	2	0	0	0	0	0	5
04:00	0	0	0	1	0	2	4	5	3	0	0	0	0	0	15
05:00	1	0	0	2	0	3	15	13	6	0	0	0	0	0	40
06:00	3	0	0	0	3	11	55	31	10	1	0	0	0	0	114
07:00	11	1	2	5	7	20	86	36	10	3	0	0	0	0	181
08:00	14	0	0	2	14	19	67	50	17	1	0	0	0	0	184
09:00	4	0	1	0	4	28	91	64	11	0	0	0	0	0	203
10:00	5	0	0	1	0	19	83	62	12	1	0	0	0	0	183
11:00	3	0	0	4	5	29	91	49	7	0	0	0	0	0	188
12 PM	4	0	0	1	4	35	74	59	10	1	0	0	0	0	188
13:00	5	0	0	2	5	34	76	67	23	2	0	0	0	0	214
14:00	5	0	4	3	3	63	111	36	3	1	0	0	0	0	229
15:00	13	1	3	6	5	44	119	74	12	0	1	0	0	0	278
16:00	10	1	2	5	15	70	170	100	12	0	0	0	0	0	385
17:00	10	0	5	6	14	63	176	108	28	0	1	0	0	0	411
18:00	9	0	0	2	3	52	137	99	22	2	0	0	0	0	326
19:00	3	0	1	6	5	46	108	56	9	1	0	0	1	0	236
20:00	4	0	3	3	8	37	73	32	5	1	0	0	0	0	166
21:00	0	0	2	3	4	18	62	25	3	0	0	0	0	0	117
22:00	0	0	1	5	2	8	30	14	5	0	0	0	0	0	65
23:00	0	0	0	2	2	8	14	11	4	0	0	0	0	0	41
Total	104	3	24	59	103	612	1670	1004	215	16	2	0	1	0	3813

Daily
 15th Percentile : 38 MPH
 50th Percentile : 43 MPH
 85th Percentile : 49 MPH
 95th Percentile : 51 MPH
 Mean Speed(Average) : 43 MPH
 10 MPH Pace Speed : 41-50 MPH
 Number in Pace : 2674
 Percent in Pace : 70.1%
 Number of Vehicles > 35 MPH : 3520
 Percent of Vehicles > 35 MPH : 92.3%

Old Colony Planning Council
 70 School Street
 Brockton, MA 02301
 (508) 583-1833
 www.ocpcrpa.org

Community: East Bridgewater
 Com#_UR/FC: 83_U5
 Recorder #: Jamar #16
 Layout: L6 Basic (2')

Station ID:
 Site Code: 83
 Date Start: 01-Sep-10
 Date End: 02-Sep-10
 Plymouth St(106),west Old Plymouth(104)

EB

Start Time	1 15	16 20	21 25	26 30	31 35	36 40	41 45	46 50	51 55	56 60	61 65	66 70	71 75	76 999	Total
9/2/10	0	0	0	0	0	2	9	9	3	0	0	0	0	0	23
01:00	0	0	0	0	0	1	9	5	0	0	0	0	0	0	15
02:00	0	0	0	1	0	1	2	3	1	0	0	0	0	0	8
03:00	0	0	0	0	0	4	4	3	0	0	0	0	0	0	11
04:00	0	0	0	0	1	3	2	8	1	0	0	0	1	0	16
05:00	1	0	0	1	1	6	17	14	4	1	1	0	0	0	46
06:00	6	0	0	1	2	6	52	28	11	1	0	0	0	0	107
07:00	14	0	3	2	6	19	89	54	9	1	0	0	0	0	197
08:00	10	0	0	0	12	22	89	57	15	1	0	0	0	0	206
09:00	6	0	0	3	11	38	90	46	14	0	0	0	0	0	208
10:00	3	0	0	2	2	35	84	64	10	0	0	1	0	0	201
11:00	7	1	1	1	7	41	91	50	6	2	0	0	0	0	207
12 PM	6	0	1	2	3	47	117	46	15	0	0	0	0	0	237
13:00	4	0	0	2	1	25	93	64	12	1	0	0	0	0	202
14:00	3	0	2	3	4	30	128	64	17	1	0	0	0	0	252
15:00	8	1	2	6	2	42	141	91	17	2	0	1	1	0	314
16:00	6	1	0	4	11	48	191	123	31	2	0	0	0	0	417
17:00	7	0	0	2	4	50	208	134	23	1	0	0	0	0	429
18:00	2	0	1	6	6	57	158	88	16	0	0	0	0	0	334
19:00	2	0	2	6	9	38	131	52	8	1	0	0	0	0	249
20:00	3	1	4	1	7	51	81	28	3	0	0	0	0	0	179
21:00	1	0	0	1	3	22	51	25	5	1	0	0	0	0	109
22:00	2	0	1	0	3	11	29	9	3	0	0	0	0	0	58
23:00	0	0	1	1	3	6	36	7	0	0	0	0	0	0	54
Total	91	4	18	45	98	605	1902	1072	224	15	1	2	2	0	4079

Daily
 15th Percentile : 38 MPH
 50th Percentile : 44 MPH
 85th Percentile : 49 MPH
 95th Percentile : 51 MPH
 Mean Speed(Average) : 43 MPH
 10 MPH Pace Speed : 41-50 MPH
 Number in Pace : 2974
 Percent in Pace : 72.9%
 Number of Vehicles > 35 MPH : 3823
 Percent of Vehicles > 35 MPH : 93.7%

Grand Total	195	7	42	104	201	1217	3572	2076	439	31	3	2	3	0	7892
-------------	-----	---	----	-----	-----	------	------	------	-----	----	---	---	---	---	------

Overall
 15th Percentile : 38 MPH
 50th Percentile : 44 MPH
 85th Percentile : 49 MPH
 95th Percentile : 51 MPH
 Mean Speed(Average) : 43 MPH
 10 MPH Pace Speed : 41-50 MPH
 Number in Pace : 5648
 Percent in Pace : 71.6%
 Number of Vehicles > 35 MPH : 7343
 Percent of Vehicles > 35 MPH : 93.0%

Community: East Bridgewater
 Com#_UR/FC: 83_U5
 Recorder #: Jamar #16
 Layout: L6 Basic (2')

Station ID:
 Site Code: 83
 Date Start: 01-Sep-10
 Date End: 02-Sep-10
 Plymouth St(106),west Old Plymouth(104)

WB, EB

Start Time	15	16	21	26	31	36	41	46	51	56	61	66	71	76	999	Total
9/1/10	0	0	0	0	1	4	17	12	1	0	0	0	0	0	0	35
01:00	0	0	0	0	1	5	11	7	0	1	0	0	0	0	0	25
02:00	0	0	0	0	0	8	11	2	0	1	0	0	0	0	0	22
03:00	0	0	0	0	0	2	7	2	3	0	0	0	0	0	0	14
04:00	0	0	0	1	0	7	20	16	4	0	0	0	0	0	0	48
05:00	2	0	1	3	0	21	59	39	12	1	0	0	0	0	0	138
06:00	4	0	0	1	7	53	178	92	12	2	0	0	0	0	0	349
07:00	16	1	8	14	14	81	279	135	21	4	0	0	0	0	0	573
08:00	16	0	2	3	28	77	247	128	25	2	0	0	0	0	0	528
09:00	6	0	1	2	20	93	211	109	15	0	0	0	0	0	0	457
10:00	8	1	0	3	7	54	183	108	14	1	0	0	0	0	0	379
11:00	8	0	1	7	10	78	188	87	13	0	0	0	0	0	0	392
12 PM	13	0	1	1	15	87	160	105	18	1	0	0	0	0	0	401
13:00	10	0	2	4	10	63	160	115	40	3	0	0	0	0	0	407
14:00	9	0	6	5	7	113	196	70	6	2	0	0	0	0	0	414
15:00	22	1	6	7	12	90	213	135	19	0	1	0	0	0	0	506
16:00	21	1	3	6	27	141	305	146	19	1	0	0	0	0	0	670
17:00	17	0	8	7	20	96	310	171	36	0	1	0	0	0	0	666
18:00	17	0	2	4	11	95	246	143	34	2	0	2	0	0	0	556
19:00	5	0	1	7	14	107	207	90	10	2	0	0	1	0	0	444
20:00	4	0	5	5	19	80	131	45	5	1	0	0	0	0	0	295
21:00	0	0	2	3	11	50	111	45	5	0	0	0	0	0	0	227
22:00	0	0	1	8	12	27	60	25	6	0	0	0	0	0	0	139
23:00	0	0	1	2	5	20	25	14	7	0	0	0	0	0	0	74
Total	178	4	51	93	251	1452	3535	1841	325	24	2	2	1	0	0	7759

Daily
 15th Percentile : 38 MPH
 50th Percentile : 43 MPH
 85th Percentile : 48 MPH
 95th Percentile : 50 MPH

 Mean Speed(Average) : 42 MPH
 10 MPH Pace Speed : 41-50 MPH
 Number in Pace : 5376
 Percent in Pace : 69.3%
 Number of Vehicles > 35 MPH : 7182
 Percent of Vehicles > 35 MPH : 92.6%

Community: East Bridgewater
 Com#_UR/FC: 83_U5
 Recorder #: Jamar #16
 Layout: L6 Basic (2')

Station ID:
 Site Code: 83
 Date Start: 01-Sep-10
 Date End: 02-Sep-10
 Plymouth St(106),west Old Plymouth(104)

WB, EB

Start Time	15	16	20	21	25	26	30	31	35	36	40	41	45	46	50	51	55	56	60	61	65	66	70	71	75	76	999	Total
9/2/10	0	0	0	0	0	0	0	0	6	17	9	3	0	0	0	0	0	0	0	0	0	0	0	0	0	0	35	
01:00	0	0	0	0	1	1	3	11	5	0	0	0	0	0	0	0	0	0	0	0	0	0	0	0	0	0	21	
02:00	0	0	0	0	1	4	4	4	1	1	0	0	0	0	0	0	0	0	0	0	0	0	0	0	0	0	19	
03:00	0	0	0	0	0	2	5	12	6	1	1	0	0	0	0	0	0	0	0	0	0	0	0	0	0	0	27	
04:00	0	0	0	1	0	2	7	16	22	5	0	0	0	0	0	0	0	0	0	0	0	0	1	0	0	0	54	
05:00	2	0	0	1	2	3	17	58	39	11	1	2	0	0	0	0	0	0	0	0	0	0	0	0	0	0	136	
06:00	11	0	0	0	2	6	58	156	85	16	1	0	0	0	0	0	0	0	0	0	0	0	0	0	0	0	335	
07:00	27	0	0	6	8	19	63	265	144	21	1	0	0	0	0	0	0	0	0	0	0	0	0	0	0	0	554	
08:00	21	0	0	6	7	34	126	271	111	21	1	0	0	0	0	0	0	0	0	0	0	0	0	0	0	0	598	
09:00	12	0	0	4	4	32	96	190	99	19	0	0	0	0	0	0	0	0	0	0	0	0	0	0	0	0	456	
10:00	7	0	0	1	2	13	87	181	100	16	0	0	0	0	0	0	0	0	0	0	0	1	0	0	0	0	408	
11:00	14	1	0	1	3	13	97	172	77	15	3	0	0	0	0	0	0	0	0	0	0	0	0	0	0	0	396	
12 PM	12	0	0	1	5	21	103	217	81	24	2	0	0	0	0	0	0	0	0	0	0	0	0	0	0	0	466	
13:00	4	0	0	1	4	10	74	187	110	18	2	0	0	0	0	0	0	0	0	0	0	0	0	0	0	0	410	
14:00	6	0	0	6	3	7	86	275	100	22	1	0	0	0	0	0	0	0	0	0	0	0	0	0	0	0	506	
15:00	14	1	0	4	8	12	79	247	151	23	4	0	0	0	0	0	0	0	0	0	0	1	1	0	0	0	545	
16:00	17	1	0	2	5	23	107	305	167	40	4	0	0	0	0	0	0	0	0	0	0	0	0	0	0	2	673	
17:00	16	0	0	1	4	6	88	344	202	27	2	0	0	0	0	0	0	0	0	0	0	0	0	0	0	0	690	
18:00	8	0	0	2	8	12	100	266	138	29	2	0	0	0	0	0	0	0	0	0	0	0	0	0	0	0	565	
19:00	10	0	0	3	7	23	118	241	82	13	1	0	0	0	0	0	0	0	0	0	0	0	0	0	0	0	498	
20:00	7	1	0	6	4	15	106	159	45	7	0	0	0	0	0	0	0	0	0	0	0	0	0	0	0	0	350	
21:00	2	0	0	0	2	11	58	101	44	7	1	0	0	0	0	0	0	0	0	0	0	0	0	0	0	0	226	
22:00	3	0	0	1	0	6	32	65	20	7	1	0	0	0	0	0	0	0	0	0	0	0	0	0	0	0	135	
23:00	0	0	0	2	2	5	16	53	12	1	0	0	0	0	0	0	0	0	0	0	0	0	0	0	0	0	91	
Total	193	4	0	49	82	280	1536	3813	1853	347	29	2	2	2	2	2	2	2	2	2	2	2	2	2	2	2	8194	

Daily
 15th Percentile : 38 MPH
 50th Percentile : 43 MPH
 85th Percentile : 48 MPH
 95th Percentile : 50 MPH
 Mean Speed(Average) : 42 MPH
 10 MPH Pace Speed : 41-50 MPH
 Number in Pace : 5666
 Percent in Pace : 69.1%
 Number of Vehicles > 35 MPH : 7586
 Percent of Vehicles > 35 MPH : 92.6%

Grand Total	371	8	100	175	531	2988	7348	3694	672	53	4	4	3	2	15953
-------------	-----	---	-----	-----	-----	------	------	------	-----	----	---	---	---	---	-------

Overall
 15th Percentile : 38 MPH
 50th Percentile : 43 MPH
 85th Percentile : 48 MPH
 95th Percentile : 50 MPH
 Mean Speed(Average) : 42 MPH
 10 MPH Pace Speed : 41-50 MPH
 Number in Pace : 11042
 Percent in Pace : 69.2%
 Number of Vehicles > 35 MPH : 14768
 Percent of Vehicles > 35 MPH : 92.6%

Old Colony Planning Council
 70 School Street
 Brockton, MA 02301
 (508) 583-1833
 www.ocpcrpa.org

Community: East Bridgewater
 Com#_UR/FC: 83_U5
 Recorder #: Jamar #16
 Layout: L6 Basic (2')

Station ID:
 Site Code: 83
 Date Start: 01-Sep-10
 Date End: 02-Sep-10
 Plymouth St(106),west Old Plymouth(104)

WB

Start Time	Bikes	Cars & Trailers	2 Axle Long	Buses	2 Axle 6 Tire	3 Axle Single	4 Axle Single	<5 Axl Double	5 Axle Double	>6 Axl Double	<6 Axl Multi	6 Axle Multi	>6 Axl Multi	Total
9/1/10	0	13	2	0	0	0	0	0	0	0	0	0	0	15
01:00	0	9	4	0	0	0	0	0	0	0	0	0	0	13
02:00	0	5	4	0	1	0	0	0	0	0	0	0	0	10
03:00	0	4	1	0	0	2	0	0	1	1	0	0	0	9
04:00	0	19	10	1	2	0	0	0	1	0	0	0	0	33
05:00	0	45	44	1	5	1	0	0	2	0	0	0	0	98
06:00	3	153	60	2	16	0	0	0	1	0	0	0	0	235
07:00	3	286	80	3	15	2	0	3	0	0	0	0	0	392
08:00	3	248	77	2	11	2	0	1	0	0	0	0	0	344
09:00	5	168	60	5	11	3	0	0	1	0	0	0	0	253
10:00	1	130	50	3	6	3	0	2	1	0	0	0	0	196
11:00	2	133	45	3	12	3	0	2	3	0	0	0	0	203
12 PM	1	137	58	2	6	5	0	2	1	0	0	0	0	212
13:00	4	136	38	5	8	1	0	0	0	0	0	0	0	192
14:00	2	128	42	4	3	0	0	3	2	0	0	0	0	184
15:00	3	153	56	1	9	1	0	2	1	1	0	0	0	227
16:00	5	187	77	1	13	0	0	1	1	0	0	0	0	285
17:00	3	183	60	2	7	0	0	0	0	0	0	0	0	255
18:00	9	161	46	1	6	1	0	2	2	1	0	0	0	229
19:00	5	148	44	1	5	1	0	1	2	0	0	0	0	207
20:00	5	90	27	0	5	2	0	0	0	0	0	0	0	129
21:00	4	78	22	0	6	0	0	0	0	0	0	0	0	110
22:00	5	55	12	0	2	0	0	0	0	0	0	0	0	74
23:00	1	24	8	0	0	0	0	0	0	0	0	0	0	33
Total	64	2693	927	37	149	27	0	19	19	3	0	0	0	3938
Percent	1.6%	68.4%	23.5%	0.9%	3.8%	0.7%	0.0%	0.5%	0.5%	0.1%	0.0%	0.0%	0.0%	
AM Peak	09:00	07:00	07:00	09:00	06:00	09:00		07:00	11:00	03:00				07:00
Vol.	5	286	80	5	16	3		3	3	1				392
PM Peak	18:00	16:00	16:00	13:00	16:00	12:00		14:00	14:00	15:00				16:00
Vol.	9	187	77	5	13	5		3	2	1				285

Old Colony Planning Council
 70 School Street
 Brockton, MA 02301
 (508) 583-1833
 www.ocpcrpa.org

Community: East Bridgewater
 Com#_UR/FC: 83_U5
 Recorder #: Jamar #16
 Layout: L6 Basic (2')

Station ID:
 Site Code: 83
 Date Start: 01-Sep-10
 Date End: 02-Sep-10
 Plymouth St(106),west Old Plymouth(104)

WB

Start Time	Bikes	Cars & Trailers	2 Axle Long	Buses	2 Axle 6 Tire	3 Axle Single	4 Axle Single	<5 Axl Double	5 Axle Double	>6 Axl Double	<6 Axl Multi	6 Axle Multi	>6 Axl Multi	Total
9/2/10	0	9	3	0	0	0	0	0	0	0	0	0	0	12
01:00	0	4	1	0	1	0	0	0	0	0	0	0	0	6
02:00	0	7	4	0	0	0	0	0	0	0	0	0	0	11
03:00	0	10	4	0	1	0	0	0	1	0	0	0	0	16
04:00	0	18	15	1	2	0	0	0	2	0	0	0	0	38
05:00	0	48	37	1	3	1	0	0	0	0	0	0	0	90
06:00	2	145	64	2	10	2	0	0	2	0	0	0	0	227
07:00	1	262	72	2	14	2	1	2	1	0	0	0	0	357
08:00	2	280	91	1	13	0	1	3	1	0	0	0	0	392
09:00	5	165	54	3	11	4	2	2	1	0	0	0	0	247
10:00	0	132	52	1	10	5	4	1	2	0	0	0	0	207
11:00	1	112	61	0	8	1	3	1	2	0	0	0	0	189
12 PM	6	155	45	0	10	5	2	1	4	0	0	0	0	228
13:00	2	136	43	2	13	5	5	1	1	0	0	0	0	208
14:00	2	168	62	5	10	1	1	3	2	0	0	0	0	254
15:00	4	153	54	3	5	2	2	3	4	0	0	0	0	230
16:00	6	168	60	2	18	0	0	1	1	0	0	0	0	256
17:00	7	182	62	0	6	0	0	3	0	0	0	0	0	260
18:00	5	166	51	2	5	0	0	1	0	0	0	0	0	230
19:00	2	161	69	1	12	1	0	1	0	1	0	0	0	248
20:00	2	117	43	0	8	0	0	1	0	0	0	0	0	171
21:00	2	89	22	0	3	1	0	0	0	0	0	0	0	117
22:00	4	56	16	0	1	0	0	0	0	0	0	0	0	77
23:00	0	24	9	0	2	1	0	0	1	0	0	0	0	37
Total	53	2767	994	26	166	31	21	24	25	1	0	0	0	4108
Percent	1.3%	67.4%	24.2%	0.6%	4.0%	0.8%	0.5%	0.6%	0.6%	0.0%	0.0%	0.0%	0.0%	
AM Peak	09:00	08:00	08:00	09:00	07:00	10:00	10:00	08:00	04:00					08:00
Vol.	5	280	91	3	14	5	4	3	2					392
PM Peak	17:00	17:00	19:00	14:00	16:00	12:00	13:00	14:00	12:00	19:00				17:00
Vol.	7	182	69	5	18	5	5	3	4	1				260
Grand Total	117	5460	1921	63	315	58	21	43	44	4	0	0	0	8046
Percent	1.5%	67.9%	23.9%	0.8%	3.9%	0.7%	0.3%	0.5%	0.5%	0.0%	0.0%	0.0%	0.0%	

Old Colony Planning Council
 70 School Street
 Brockton, MA 02301
 (508) 583-1833
 www.ocpcrpa.org

Community: East Bridgewater
 Com#_UR/FC: 83_U5
 Recorder #: Jamar #16
 Layout: L6 Basic (2')

Station ID:
 Site Code: 83
 Date Start: 01-Sep-10
 Date End: 02-Sep-10
 Plymouth St(106),west Old Plymouth(104)

EB

Start Time	Bikes	Cars & Trailers	2 Axle Long	Buses	2 Axle 6 Tire	3 Axle Single	4 Axle Single	<5 Axl Double	5 Axle Double	>6 Axl Double	<6 Axl Multi	6 Axle Multi	>6 Axl Multi	Total
9/1/10	0	16	4	0	0	0	0	0	0	0	0	0	0	20
01:00	0	9	2	0	1	0	0	0	0	0	0	0	0	12
02:00	1	6	4	1	0	0	0	0	0	0	0	0	0	12
03:00	0	3	0	1	1	0	0	0	0	0	0	0	0	5
04:00	0	7	3	1	4	0	0	0	0	0	0	0	0	15
05:00	1	21	11	2	3	1	0	0	0	1	0	0	0	40
06:00	0	63	33	2	12	1	0	2	1	0	0	0	0	114
07:00	2	112	44	4	13	2	0	2	2	0	0	0	0	181
08:00	5	117	43	2	13	1	0	2	1	0	0	0	0	184
09:00	1	129	53	2	10	3	0	2	3	0	0	0	0	203
10:00	1	123	45	2	10	1	0	0	0	0	0	0	0	182
11:00	1	114	46	4	14	3	0	5	1	0	0	0	0	188
12 PM	3	113	51	0	16	2	0	1	1	0	0	0	0	187
13:00	4	145	48	3	8	1	1	2	1	0	0	0	0	213
14:00	2	142	61	3	16	1	0	1	2	0	0	0	0	228
15:00	4	172	78	4	13	2	0	2	2	0	0	0	0	277
16:00	3	246	104	3	26	0	0	1	1	0	0	0	0	384
17:00	8	292	82	0	26	0	0	1	1	1	0	0	0	411
18:00	13	223	75	0	14	0	0	0	0	0	0	0	0	325
19:00	9	165	51	1	9	1	0	0	0	0	0	0	0	236
20:00	2	116	36	1	11	0	0	0	0	0	0	0	0	166
21:00	1	86	25	0	5	0	0	0	0	0	0	0	0	117
22:00	0	49	9	0	7	0	0	0	0	0	0	0	0	65
23:00	0	30	7	0	4	0	0	0	0	0	0	0	0	41
Total	61	2499	915	36	236	19	1	21	16	2	0	0	0	3806
Percent	1.6%	65.7%	24.0%	0.9%	6.2%	0.5%	0.0%	0.6%	0.4%	0.1%	0.0%	0.0%	0.0%	
AM Peak	08:00	09:00	09:00	07:00	11:00	09:00		11:00	09:00	05:00				09:00
Vol.	5	129	53	4	14	3		5	3	1				203
PM Peak	18:00	17:00	16:00	15:00	16:00	12:00	13:00	13:00	14:00	17:00				17:00
Vol.	13	292	104	4	26	2	1	2	2	1				411

Old Colony Planning Council
 70 School Street
 Brockton, MA 02301
 (508) 583-1833
 www.ocpcrpa.org

Community: East Bridgewater
 Com#_UR/FC: 83_U5
 Recorder #: Jamar #16
 Layout: L6 Basic (2')

Station ID:
 Site Code: 83
 Date Start: 01-Sep-10
 Date End: 02-Sep-10
 Plymouth St(106),west Old Plymouth(104)

EB

Start Time	Bikes	Cars & Trailers	2 Axle Long	Buses	2 Axle 6 Tire	3 Axle Single	4 Axle Single	<5 Axl Double	5 Axle Double	>6 Axl Double	<6 Axl Multi	6 Axle Multi	>6 Axl Multi	Total
9/2/10	1	15	4	0	3	0	0	0	0	0	0	0	0	23
01:00	0	13	2	0	0	0	0	0	0	0	0	0	0	15
02:00	0	6	1	0	1	0	0	0	0	0	0	0	0	8
03:00	0	6	1	2	2	0	0	0	0	0	0	0	0	11
04:00	0	7	3	2	4	0	0	0	0	0	0	0	0	16
05:00	0	18	14	4	5	2	0	2	0	1	0	0	0	46
06:00	1	68	29	1	5	0	0	1	1	0	0	0	0	106
07:00	1	116	59	5	12	0	0	2	2	0	0	0	0	197
08:00	1	119	58	5	16	5	0	1	1	0	0	0	0	206
09:00	3	128	58	1	11	2	0	4	0	0	0	0	0	207
10:00	2	121	52	2	15	5	0	1	3	0	0	0	0	201
11:00	5	114	51	2	21	10	0	3	1	0	0	0	0	207
12 PM	2	155	56	0	11	5	0	5	2	0	0	0	0	236
13:00	2	128	43	3	14	8	0	2	2	0	0	0	0	202
14:00	1	161	58	4	18	5	0	2	3	0	0	0	0	252
15:00	5	189	94	3	17	3	0	1	2	0	0	0	0	314
16:00	10	265	107	1	29	1	0	2	1	0	0	0	0	416
17:00	6	279	115	1	24	0	0	2	2	0	0	0	0	429
18:00	1	233	78	1	19	2	0	0	0	0	0	0	0	334
19:00	10	170	50	1	17	0	0	1	0	0	0	0	0	249
20:00	2	133	38	0	6	0	0	0	0	0	0	0	0	179
21:00	2	75	27	0	5	0	0	0	0	0	0	0	0	109
22:00	0	41	11	0	5	0	0	0	0	0	0	0	0	57
23:00	0	38	11	0	5	0	0	0	0	0	0	0	0	54
Total	55	2598	1020	38	265	48	0	29	20	1	0	0	0	4074
Percent	1.4%	63.8%	25.0%	0.9%	6.5%	1.2%	0.0%	0.7%	0.5%	0.0%	0.0%	0.0%	0.0%	
AM Peak	11:00	09:00	07:00	07:00	11:00	11:00		09:00	10:00	05:00				09:00
Vol.	5	128	59	5	21	10		4	3	1				207
PM Peak	16:00	17:00	17:00	14:00	16:00	13:00		12:00	14:00					17:00
Vol.	10	279	115	4	29	8		5	3					429
Grand Total	116	5097	1935	74	501	67	1	50	36	3	0	0	0	7880
Percent	1.5%	64.7%	24.6%	0.9%	6.4%	0.9%	0.0%	0.6%	0.5%	0.0%	0.0%	0.0%	0.0%	

Old Colony Planning Council
 70 School Street
 Brockton, MA 02301
 (508) 583-1833
 www.ocpcrpa.org

Community: East Bridgewater
 Com#_UR/FC: 83_U5
 Recorder #: Jamar #16
 Layout: L6 Basic (2')

Station ID:
 Site Code: 83
 Date Start: 01-Sep-10
 Date End: 02-Sep-10
 Plymouth St(106),west Old Plymouth(104)

WB, EB

Start Time	Bikes	Cars & Trailers	2 Axle Long	Buses	2 Axle 6 Tire	3 Axle Single	4 Axle Single	<5 Axl Double	5 Axle Double	>6 Axl Double	<6 Axl Multi	6 Axle Multi	>6 Axl Multi	Total
9/1/10	0	29	6	0	0	0	0	0	0	0	0	0	0	35
01:00	0	18	6	0	1	0	0	0	0	0	0	0	0	25
02:00	1	11	8	1	1	0	0	0	0	0	0	0	0	22
03:00	0	7	1	1	1	2	0	0	1	1	0	0	0	14
04:00	0	26	13	2	6	0	0	0	1	0	0	0	0	48
05:00	1	66	55	3	8	2	0	0	2	1	0	0	0	138
06:00	3	216	93	4	28	1	0	2	2	0	0	0	0	349
07:00	5	398	124	7	28	4	0	5	2	0	0	0	0	573
08:00	8	365	120	4	24	3	0	3	1	0	0	0	0	528
09:00	6	297	113	7	21	6	0	2	4	0	0	0	0	456
10:00	2	253	95	5	16	4	0	2	1	0	0	0	0	378
11:00	3	247	91	7	26	6	0	7	4	0	0	0	0	391
12 PM	4	250	109	2	22	7	0	3	2	0	0	0	0	399
13:00	8	281	86	8	16	2	1	2	1	0	0	0	0	405
14:00	4	270	103	7	19	1	0	4	4	0	0	0	0	412
15:00	7	325	134	5	22	3	0	4	3	1	0	0	0	504
16:00	8	433	181	4	39	0	0	2	2	0	0	0	0	669
17:00	11	475	142	2	33	0	0	1	1	1	0	0	0	666
18:00	22	384	121	1	20	1	0	2	2	1	0	0	0	554
19:00	14	313	95	2	14	2	0	1	2	0	0	0	0	443
20:00	7	206	63	1	16	2	0	0	0	0	0	0	0	295
21:00	5	164	47	0	11	0	0	0	0	0	0	0	0	227
22:00	5	104	21	0	9	0	0	0	0	0	0	0	0	139
23:00	1	54	15	0	4	0	0	0	0	0	0	0	0	74
Total	125	5192	1842	73	385	46	1	40	35	5	0	0	0	7744
Percent	1.6%	67.0%	23.8%	0.9%	5.0%	0.6%	0.0%	0.5%	0.5%	0.1%	0.0%	0.0%	0.0%	
AM Peak	08:00	07:00	07:00	07:00	06:00	09:00		11:00	09:00	03:00				07:00
Vol.	8	398	124	7	28	6		7	4	1				573
PM Peak	18:00	17:00	16:00	13:00	16:00	12:00	13:00	14:00	14:00	15:00				16:00
Vol.	22	475	181	8	39	7	1	4	4	1				669

Old Colony Planning Council
 70 School Street
 Brockton, MA 02301
 (508) 583-1833
 www.ocpcrpa.org

Community: East Bridgewater
 Com#_UR/FC: 83_U5
 Recorder #: Jamar #16
 Layout: L6 Basic (2')

Station ID:
 Site Code: 83
 Date Start: 01-Sep-10
 Date End: 02-Sep-10
 Plymouth St(106),west Old Plymouth(104)

WB, EB

Start Time	Bikes	Cars & Trailers	2 Axle Long	Buses	2 Axle 6 Tire	3 Axle Single	4 Axle Single	<5 Axl Double	5 Axle Double	>6 Axl Double	<6 Axl Multi	6 Axle Multi	>6 Axl Multi	Total
9/2/10	1	24	7	0	3	0	0	0	0	0	0	0	0	35
01:00	0	17	3	0	1	0	0	0	0	0	0	0	0	21
02:00	0	13	5	0	1	0	0	0	0	0	0	0	0	19
03:00	0	16	5	2	3	0	0	0	1	0	0	0	0	27
04:00	0	25	18	3	6	0	0	0	2	0	0	0	0	54
05:00	0	66	51	5	8	3	0	2	0	1	0	0	0	136
06:00	3	213	93	3	15	2	0	1	3	0	0	0	0	333
07:00	2	378	131	7	26	2	1	4	3	0	0	0	0	554
08:00	3	399	149	6	29	5	1	4	2	0	0	0	0	598
09:00	8	293	112	4	22	6	2	6	1	0	0	0	0	454
10:00	2	253	104	3	25	10	4	2	5	0	0	0	0	408
11:00	6	226	112	2	29	11	3	4	3	0	0	0	0	396
12 PM	8	310	101	0	21	10	2	6	6	0	0	0	0	464
13:00	4	264	86	5	27	13	5	3	3	0	0	0	0	410
14:00	3	329	120	9	28	6	1	5	5	0	0	0	0	506
15:00	9	342	148	6	22	5	2	4	6	0	0	0	0	544
16:00	16	433	167	3	47	1	0	3	2	0	0	0	0	672
17:00	13	461	177	1	30	0	0	5	2	0	0	0	0	689
18:00	6	399	129	3	24	2	0	1	0	0	0	0	0	564
19:00	12	331	119	2	29	1	0	2	0	1	0	0	0	497
20:00	4	250	81	0	14	0	0	1	0	0	0	0	0	350
21:00	4	164	49	0	8	1	0	0	0	0	0	0	0	226
22:00	4	97	27	0	6	0	0	0	0	0	0	0	0	134
23:00	0	62	20	0	7	1	0	0	1	0	0	0	0	91
Total	108	5365	2014	64	431	79	21	53	45	2	0	0	0	8182
Percent	1.3%	65.6%	24.6%	0.8%	5.3%	1.0%	0.3%	0.6%	0.5%	0.0%	0.0%	0.0%	0.0%	
AM Peak	09:00	08:00	08:00	07:00	08:00	11:00	10:00	09:00	10:00	05:00				08:00
Vol.	8	399	149	7	29	11	4	6	5	1				598
PM Peak	16:00	17:00	17:00	14:00	16:00	13:00	13:00	12:00	12:00	19:00				17:00
Vol.	16	461	177	9	47	13	5	6	6	1				689
Grand Total	233	10557	3856	137	816	125	22	93	80	7	0	0	0	15926
Percent	1.5%	66.3%	24.2%	0.9%	5.1%	0.8%	0.1%	0.6%	0.5%	0.0%	0.0%	0.0%	0.0%	

Old Colony Planning Council
 70 School Street
 Brockton, MA 02301
 (508) 583-1833
 www.ocpcrpa.org

Community: East Bridgewater
 Com#_UR/FC: 83_U5
 Recorder #: Jamar #10
 Layout: L6 Basic (2')

Station ID:
 Site Code: 83
 Date Start: 15-Sep-10
 Date End: 16-Sep-10
 Washington St, north of Plymouth St(106)

Start Time	13-Sep-10		Tue		Wed		Thu		Fri		Sat		Sun		Week Average	
	SB	NB	SB	NB	SB	NB	SB	NB	SB	NB	SB	NB	SB	NB	SB	NB
12:00 AM	*	*	*	*	18	7	13	11	*	*	*	*	*	*	16	9
01:00	*	*	*	*	12	8	3	8	*	*	*	*	*	*	8	8
02:00	*	*	*	*	4	3	8	7	*	*	*	*	*	*	6	5
03:00	*	*	*	*	6	9	3	7	*	*	*	*	*	*	4	8
04:00	*	*	*	*	7	11	7	13	*	*	*	*	*	*	7	12
05:00	*	*	*	*	22	53	18	49	*	*	*	*	*	*	20	51
06:00	*	*	*	*	68	124	74	116	*	*	*	*	*	*	71	120
07:00	*	*	*	*	132	239	131	230	*	*	*	*	*	*	132	234
08:00	*	*	*	*	133	199	126	195	*	*	*	*	*	*	130	197
09:00	*	*	*	*	109	135	97	144	*	*	*	*	*	*	103	140
10:00	*	*	*	*	91	100	110	106	*	*	*	*	*	*	100	103
11:00	*	*	*	*	88	112	98	99	*	*	*	*	*	*	93	106
12:00 PM	*	*	*	*	106	117	112	120	*	*	*	*	*	*	109	118
01:00	*	*	*	*	131	133	124	107	*	*	*	*	*	*	128	120
02:00	*	*	*	*	126	131	144	134	*	*	*	*	*	*	135	132
03:00	*	*	*	*	176	128	158	146	*	*	*	*	*	*	167	137
04:00	*	*	*	*	218	161	175	170	*	*	*	*	*	*	196	166
05:00	*	*	*	*	248	190	241	185	*	*	*	*	*	*	244	188
06:00	*	*	*	*	212	134	195	143	*	*	*	*	*	*	204	138
07:00	*	*	*	*	146	120	138	114	*	*	*	*	*	*	142	117
08:00	*	*	*	*	105	86	89	68	*	*	*	*	*	*	97	77
09:00	*	*	*	*	78	70	77	65	*	*	*	*	*	*	78	68
10:00	*	*	*	*	63	36	40	35	*	*	*	*	*	*	52	36
11:00	*	*	*	*	32	31	22	28	*	*	*	*	*	*	27	30
Total	0	0	0	0	2331	2337	2203	2300	0	0	0	0	0	0	2269	2320
Day	0	0	0	0	4668		4503		0	0	0	0	0	0	4589	
AM Peak					08:00	07:00	07:00	07:00							07:00	07:00
Vol.					133	239	131	230							132	234
PM Peak					17:00	17:00	17:00	17:00							17:00	17:00
Vol.					248	190	241	185							244	188

Comb. Total 0 0 4668 4503 0 0 0 4589

Old Colony Planning Council
 70 School Street
 Brockton, MA 02301
 (508) 583-1833
 www.ocpcrpa.org

Community: East Bridgewater
 Com#_UR/FC: 83_U5
 Recorder #: Jamar #10
 Layout: L6 Basic (2')

Station ID:
 Site Code: 83
 Date Start: 15-Sep-10
 Date End: 16-Sep-10
 Washington St, north of Plymouth St(106)

Start Time	15-Sep-10 Wed		SB		NB		Combined		16-Sep-Thu	SB		NB		Combined	
	A.M.	P.M.	A.M.	P.M.	A.M.	P.M.	A.M.	P.M.		A.M.	P.M.	A.M.	P.M.	A.M.	P.M.
12:00	9	28	3	31	12	59	3	27	3	35	6	62			
12:15	8	27	3	27	11	54	2	29	2	23	4	52			
12:30	1	31	0	31	1	62	5	33	4	25	9	58			
12:45	0	20	1	28	1	48	3	23	2	37	5	60			
01:00	3	28	0	28	3	56	0	22	3	25	3	47			
01:15	1	32	4	34	5	66	2	30	1	33	3	63			
01:30	4	30	1	36	5	66	1	40	0	31	1	71			
01:45	4	41	3	35	7	76	0	32	4	18	4	50			
02:00	1	20	2	30	3	50	3	25	1	26	4	51			
02:15	0	28	0	31	0	59	1	36	0	39	1	75			
02:30	0	34	0	34	0	68	2	36	3	41	5	77			
02:45	3	44	1	36	4	80	2	47	3	28	5	75			
03:00	3	46	2	24	5	70	0	37	2	31	2	68			
03:15	1	45	3	30	4	75	1	34	1	28	2	62			
03:30	1	49	4	36	5	85	1	42	3	35	4	77			
03:45	1	36	0	38	1	74	1	45	1	52	2	97			
04:00	2	61	2	39	4	100	1	48	1	28	2	76			
04:15	1	51	2	40	3	91	2	48	1	42	3	90			
04:30	3	46	2	31	5	77	3	39	3	63	6	102			
04:45	1	60	5	51	6	111	1	40	8	37	9	77			
05:00	5	52	13	42	18	94	6	66	6	45	12	111			
05:15	5	60	8	49	13	109	4	56	11	52	15	108			
05:30	4	79	12	55	16	134	3	63	12	39	15	102			
05:45	8	57	20	44	28	101	5	56	20	49	25	105			
06:00	8	58	13	31	21	89	14	68	10	48	24	116			
06:15	16	58	26	42	42	100	18	37	18	34	36	71			
06:30	20	55	37	28	57	83	17	52	44	32	61	84			
06:45	24	41	48	33	72	74	25	38	44	29	69	67			
07:00	26	38	53	42	79	80	31	39	37	30	68	69			
07:15	34	34	65	24	99	58	32	44	61	28	93	72			
07:30	32	28	51	26	83	54	30	24	56	30	86	54			
07:45	40	46	70	28	110	74	38	31	76	26	114	57			
08:00	36	27	53	29	89	56	43	17	53	17	96	34			
08:15	32	26	63	19	95	45	28	18	55	18	83	36			
08:30	26	28	36	21	62	49	32	19	37	16	69	35			
08:45	39	24	47	17	86	41	23	35	50	17	73	52			
09:00	25	22	39	23	64	45	26	18	35	19	61	37			
09:15	27	21	35	16	62	37	31	23	50	15	81	38			
09:30	27	18	31	23	58	41	21	20	32	18	53	38			
09:45	30	17	30	8	60	25	19	16	27	13	46	29			
10:00	34	18	25	20	59	38	28	17	25	11	53	28			
10:15	22	19	27	3	49	22	26	4	23	10	49	14			
10:30	18	17	21	9	39	26	29	11	33	6	62	17			
10:45	17	9	27	4	44	13	27	8	25	8	52	16			
11:00	15	9	25	12	40	21	27	9	24	9	51	18			
11:15	21	5	31	8	52	13	24	3	26	6	50	9			
11:30	30	11	34	6	64	17	30	6	23	7	53	13			
11:45	22	7	22	5	44	12	17	4	26	6	43	10			
Total	690	1641	1000	1337	1690	2978	688	1515	985	1315	1673	2830			
Day Total	2331		2337		4668		2203		2300		4503				
% Total	0.0%	14.8%	35.2%	21.4%	28.6%		15.3%	33.6%	21.9%	29.2%					
Peak	07:15	05:15	07:00	04:45	07:15	04:45	07:15	05:15	07:15	04:30	07:15	05:15			
Vol.	142	254	239	197	381	448	143	243	246	197	389	431			
P.H.F.	0.888	0.804	0.854	0.895	0.866	0.836	0.831	0.893	0.809	0.782	0.853	0.929			

Old Colony Planning Council
 70 School Street
 Brockton, MA 02301
 (508) 583-1833
 www.ocpcrpa.org

Community: East Bridgewater
 Com#_UR/FC: 83_U5
 Recorder #: Jamar #10
 Layout: L6 Basic (2')

Station ID:
 Site Code: 83
 Date Start: 15-Sep-10
 Date End: 16-Sep-10
 Washington St, north of Plymouth St(106)

Start Time	13-Sep-10 Mon	14-Sep-10 Tue	15-Sep-10 Wed	16-Sep-10 Thu	17-Sep-10 Fri	18-Sep-10 Sat	19-Sep-10 Sun	Week Average
12:00 AM	*	*	25	24	*	*	*	24
01:00	*	*	20	11	*	*	*	16
02:00	*	*	7	15	*	*	*	11
03:00	*	*	15	10	*	*	*	12
04:00	*	*	18	20	*	*	*	19
05:00	*	*	75	67	*	*	*	71
06:00	*	*	192	190	*	*	*	191
07:00	*	*	371	361	*	*	*	366
08:00	*	*	332	321	*	*	*	326
09:00	*	*	244	241	*	*	*	242
10:00	*	*	191	216	*	*	*	204
11:00	*	*	200	197	*	*	*	198
12:00 PM	*	*	223	232	*	*	*	228
01:00	*	*	264	231	*	*	*	248
02:00	*	*	257	278	*	*	*	268
03:00	*	*	304	304	*	*	*	304
04:00	*	*	379	345	*	*	*	362
05:00	*	*	438	426	*	*	*	432
06:00	*	*	346	338	*	*	*	342
07:00	*	*	266	252	*	*	*	259
08:00	*	*	191	157	*	*	*	174
09:00	*	*	148	142	*	*	*	145
10:00	*	*	99	75	*	*	*	87
11:00	*	*	63	50	*	*	*	56
Total	0	0	4668	4503	0	0	0	4585
Percentage	0.0%	0.0%	101.8%	98.2%	0.0%	0.0%	0.0%	
AM Peak Vol.			07:00 371	07:00 361				07:00 366
PM Peak Vol.			17:00 438	17:00 426				17:00 432

Old Colony Planning Council
 70 School Street
 Brockton, MA 02301
 (508) 583-1833
 www.ocpcrpa.org

Community: East Bridgewater
 Com#_UR/FC: 83_U5
 Recorder #: Jamar #10
 Layout: L6 Basic (2')

Station ID:
 Site Code: 83
 Date Start: 15-Sep-10
 Date End: 16-Sep-10
 Washington St, north of Plymouth St(106)

SB

Start Time	1 15	16 20	21 25	26 30	31 35	36 40	41 45	46 50	51 55	56 60	61 65	66 70	71 75	76 999	Total
9/15/10	0	0	1	1	3	7	3	3	0	0	0	0	0	0	18
01:00	0	0	0	1	3	3	4	1	0	0	0	0	0	0	12
02:00	0	0	1	1	0	2	0	0	0	0	0	0	0	0	4
03:00	0	0	0	2	2	1	1	0	0	0	0	0	0	0	6
04:00	0	0	0	1	0	4	2	0	0	0	0	0	0	0	7
05:00	0	0	0	3	3	6	8	1	1	0	0	0	0	0	22
06:00	0	0	1	3	16	28	18	1	1	0	0	0	0	0	68
07:00	6	0	4	8	16	64	30	3	1	0	0	0	0	0	132
08:00	3	0	1	5	15	59	42	7	1	0	0	0	0	0	133
09:00	5	0	1	6	13	33	46	5	0	0	0	0	0	0	109
10:00	2	0	1	2	10	45	30	1	0	0	0	0	0	0	91
11:00	2	0	0	6	18	33	22	6	1	0	0	0	0	0	88
12 PM	5	0	0	7	15	38	36	5	0	0	0	0	0	0	106
13:00	3	0	1	7	36	60	17	6	1	0	0	0	0	0	131
14:00	6	0	2	5	29	52	25	7	0	0	0	0	0	0	126
15:00	5	0	2	11	51	84	22	1	0	0	0	0	0	0	176
16:00	3	1	2	5	53	101	48	4	1	0	0	0	0	0	218
17:00	1	0	3	5	65	112	59	3	0	0	0	0	0	0	248
18:00	6	1	0	7	33	111	47	6	1	0	0	0	0	0	212
19:00	0	0	3	7	29	69	34	3	1	0	0	0	0	0	146
20:00	2	0	0	7	20	61	15	0	0	0	0	0	0	0	105
21:00	1	0	0	4	18	41	14	0	0	0	0	0	0	0	78
22:00	0	0	0	2	15	30	13	3	0	0	0	0	0	0	63
23:00	0	0	0	1	4	15	10	1	0	1	0	0	0	0	32
Total	50	2	23	107	467	1059	546	67	9	1	0	0	0	0	2331

Daily
 15th Percentile : 32 MPH
 50th Percentile : 38 MPH
 85th Percentile : 43 MPH
 95th Percentile : 45 MPH
 Mean Speed(Average) : 37 MPH
 10 MPH Pace Speed : 36-45 MPH
 Number in Pace : 1605
 Percent in Pace : 68.9%
 Number of Vehicles > 35 MPH : 1682
 Percent of Vehicles > 35 MPH : 72.2%

Community: East Bridgewater
 Com#_UR/FC: 83_U5
 Recorder #: Jamar #10
 Layout: L6 Basic (2')

Station ID:
 Site Code: 83
 Date Start: 15-Sep-10
 Date End: 16-Sep-10
 Washington St, north of Plymouth St(106)

SB

Start Time	1 15	16 20	21 25	26 30	31 35	36 40	41 45	46 50	51 55	56 60	61 65	66 70	71 75	76 999	Total
9/16/10	0	0	1	0	2	6	3	1	0	0	0	0	0	0	13
01:00	0	0	0	0	0	1	1	1	0	0	0	0	0	0	3
02:00	0	0	0	1	1	2	4	0	0	0	0	0	0	0	8
03:00	0	0	0	0	0	1	0	2	0	0	0	0	0	0	3
04:00	1	1	0	1	1	1	1	1	0	0	0	0	0	0	7
05:00	0	0	0	1	7	4	5	1	0	0	0	0	0	0	18
06:00	2	0	0	8	14	36	12	2	0	0	0	0	0	0	74
07:00	3	0	1	14	27	48	31	7	0	0	0	0	0	0	131
08:00	1	0	0	4	26	49	37	7	2	0	0	0	0	0	126
09:00	3	0	2	6	12	42	28	3	1	0	0	0	0	0	97
10:00	3	0	1	3	17	57	25	2	2	0	0	0	0	0	110
11:00	1	0	1	5	15	43	32	1	0	0	0	0	0	0	98
12 PM	3	0	1	2	20	53	27	6	0	0	0	0	0	0	112
13:00	1	1	0	4	22	57	34	5	0	0	0	0	0	0	124
14:00	2	0	0	2	40	69	25	6	0	0	0	0	0	0	144
15:00	4	0	1	9	29	87	25	3	0	0	0	0	0	0	158
16:00	4	1	4	10	48	63	42	2	1	0	0	0	0	0	175
17:00	2	0	3	17	56	119	43	1	0	0	0	0	0	0	241
18:00	7	0	1	5	56	99	27	0	0	0	0	0	0	0	195
19:00	1	0	0	12	40	63	22	0	0	0	0	0	0	0	138
20:00	3	0	0	9	33	36	8	0	0	0	0	0	0	0	89
21:00	0	0	1	10	41	23	2	0	0	0	0	0	0	0	77
22:00	1	0	0	3	16	15	5	0	0	0	0	0	0	0	40
23:00	0	0	0	4	5	11	1	1	0	0	0	0	0	0	22
Total	42	3	17	130	528	985	440	52	6	0	0	0	0	0	2203

Daily
 15th Percentile : 32 MPH
 50th Percentile : 37 MPH
 85th Percentile : 42 MPH
 95th Percentile : 45 MPH
 Mean Speed(Average) : 37 MPH
 10 MPH Pace Speed : 31-40 MPH
 Number in Pace : 1513
 Percent in Pace : 68.7%
 Number of Vehicles > 35 MPH : 1483
 Percent of Vehicles > 35 MPH : 67.3%

Grand Total	92	5	40	237	995	2044	986	119	15	1	0	0	0	0	4534
-------------	----	---	----	-----	-----	------	-----	-----	----	---	---	---	---	---	------

Overall
 15th Percentile : 32 MPH
 50th Percentile : 38 MPH
 85th Percentile : 43 MPH
 95th Percentile : 45 MPH
 Mean Speed(Average) : 37 MPH
 10 MPH Pace Speed : 31-40 MPH
 Number in Pace : 3039
 Percent in Pace : 67.0%
 Number of Vehicles > 35 MPH : 3165
 Percent of Vehicles > 35 MPH : 69.8%

Community: East Bridgewater
 Com#_UR/FC: 83_U5
 Recorder #: Jamar #10
 Layout: L6 Basic (2')

Station ID:
 Site Code: 83
 Date Start: 15-Sep-10
 Date End: 16-Sep-10
 Washington St, north of Plymouth St(106)

NB

Start Time	1 15	16 20	21 25	26 30	31 35	36 40	41 45	46 50	51 55	56 60	61 65	66 70	71 75	76 999	Total
9/15/10	0	0	1	1	2	1	2	0	0	0	0	0	0	0	7
01:00	0	0	3	1	3	1	0	0	0	0	0	0	0	0	8
02:00	0	0	0	1	1	1	0	0	0	0	0	0	0	0	3
03:00	1	0	0	0	0	5	2	1	0	0	0	0	0	0	9
04:00	0	0	0	0	2	5	3	1	0	0	0	0	0	0	11
05:00	0	0	0	1	14	23	13	2	0	0	0	0	0	0	53
06:00	0	0	1	4	26	64	26	3	0	0	0	0	0	0	124
07:00	5	1	2	11	46	118	49	6	1	0	0	0	0	0	239
08:00	2	0	3	7	37	104	42	4	0	0	0	0	0	0	199
09:00	4	0	1	5	39	70	14	2	0	0	0	0	0	0	135
10:00	0	0	2	2	29	48	15	4	0	0	0	0	0	0	100
11:00	2	0	3	10	34	39	22	2	0	0	0	0	0	0	112
12 PM	2	0	2	9	36	50	16	2	0	0	0	0	0	0	117
13:00	5	1	5	4	36	63	19	0	0	0	0	0	0	0	133
14:00	2	1	1	14	36	61	14	2	0	0	0	0	0	0	131
15:00	5	2	2	17	40	42	18	2	0	0	0	0	0	0	128
16:00	5	0	2	7	34	87	22	3	1	0	0	0	0	0	161
17:00	7	0	1	10	43	87	37	5	0	0	0	0	0	0	190
18:00	5	0	0	10	34	58	23	3	1	0	0	0	0	0	134
19:00	1	0	0	15	34	47	21	2	0	0	0	0	0	0	120
20:00	1	0	2	17	25	29	10	2	0	0	0	0	0	0	86
21:00	1	0	0	8	26	25	8	2	0	0	0	0	0	0	70
22:00	0	0	2	6	10	13	5	0	0	0	0	0	0	0	36
23:00	0	0	0	3	11	11	6	0	0	0	0	0	0	0	31
Total	48	5	33	163	598	1052	387	48	3	0	0	0	0	0	2337

Daily
 15th Percentile : 31 MPH
 50th Percentile : 37 MPH
 85th Percentile : 42 MPH
 95th Percentile : 45 MPH
 Mean Speed(Average) : 36 MPH
 10 MPH Pace Speed : 31-40 MPH
 Number in Pace : 1650
 Percent in Pace : 70.6%
 Number of Vehicles > 35 MPH : 1490
 Percent of Vehicles > 35 MPH : 63.8%

Community: East Bridgewater
 Com#_UR/FC: 83_U5
 Recorder #: Jamar #10
 Layout: L6 Basic (2')

Station ID:
 Site Code: 83
 Date Start: 15-Sep-10
 Date End: 16-Sep-10
 Washington St, north of Plymouth St(106)

NB

Start Time	15	20	25	30	35	40	45	50	55	60	65	70	75	999	Total
9/16/10	0	0	0	0	5	3	2	1	0	0	0	0	0	0	11
01:00	0	0	1	0	3	4	0	0	0	0	0	0	0	0	8
02:00	0	0	0	1	2	3	1	0	0	0	0	0	0	0	7
03:00	0	0	0	0	0	5	1	1	0	0	0	0	0	0	7
04:00	0	0	0	1	3	6	3	0	0	0	0	0	0	0	13
05:00	0	0	0	4	12	20	10	3	0	0	0	0	0	0	49
06:00	2	0	2	3	24	63	21	1	0	0	0	0	0	0	116
07:00	7	1	0	4	57	111	44	4	2	0	0	0	0	0	230
08:00	0	0	1	2	38	97	46	9	2	0	0	0	0	0	195
09:00	4	0	2	11	44	47	33	3	0	0	0	0	0	0	144
10:00	1	0	2	10	29	43	18	2	1	0	0	0	0	0	106
11:00	3	0	2	5	21	41	22	5	0	0	0	0	0	0	99
12 PM	1	0	4	8	34	50	22	1	0	0	0	0	0	0	120
13:00	4	0	1	9	33	38	19	2	1	0	0	0	0	0	107
14:00	3	1	2	12	33	56	21	6	0	0	0	0	0	0	134
15:00	11	1	3	4	43	55	26	3	0	0	0	0	0	0	146
16:00	5	0	2	18	41	85	16	3	0	0	0	0	0	0	170
17:00	5	0	1	11	55	81	28	4	0	0	0	0	0	0	185
18:00	3	1	2	17	33	61	24	2	0	0	0	0	0	0	143
19:00	6	0	3	20	39	37	9	0	0	0	0	0	0	0	114
20:00	2	1	4	4	28	25	4	0	0	0	0	0	0	0	68
21:00	1	0	5	8	25	23	2	1	0	0	0	0	0	0	65
22:00	1	0	0	7	9	18	0	0	0	0	0	0	0	0	35
23:00	0	0	1	3	13	11	0	0	0	0	0	0	0	0	28
Total	59	5	38	162	624	983	372	51	6	0	0	0	0	0	2300

Daily
 15th Percentile : 31 MPH
 50th Percentile : 37 MPH
 85th Percentile : 42 MPH
 95th Percentile : 45 MPH
 Mean Speed(Average) : 36 MPH
 10 MPH Pace Speed : 31-40 MPH
 Number in Pace : 1607
 Percent in Pace : 69.9%
 Number of Vehicles > 35 MPH : 1412
 Percent of Vehicles > 35 MPH : 61.4%

Grand Total	107	10	71	325	1222	2035	759	99	9	0	0	0	0	0	4637
-------------	-----	----	----	-----	------	------	-----	----	---	---	---	---	---	---	------

Overall
 15th Percentile : 31 MPH
 50th Percentile : 37 MPH
 85th Percentile : 42 MPH
 95th Percentile : 45 MPH
 Mean Speed(Average) : 36 MPH
 10 MPH Pace Speed : 31-40 MPH
 Number in Pace : 3257
 Percent in Pace : 70.2%
 Number of Vehicles > 35 MPH : 2902
 Percent of Vehicles > 35 MPH : 62.6%

Old Colony Planning Council
 70 School Street
 Brockton, MA 02301
 (508) 583-1833
 www.ocpcrpa.org

Community: East Bridgewater
 Com#_UR/FC: 83_U5
 Recorder #: Jamar #10
 Layout: L6 Basic (2')

Station ID:
 Site Code: 83
 Date Start: 15-Sep-10
 Date End: 16-Sep-10
 Washington St, north of Plymouth St(106)

SB, NB

Start Time	15	16	21	26	31	36	41	46	51	56	61	66	71	76	999	Total
9/15/10	0	0	2	2	5	8	5	3	0	0	0	0	0	0	0	25
01:00	0	0	3	2	6	4	4	1	0	0	0	0	0	0	0	20
02:00	0	0	1	2	1	3	0	0	0	0	0	0	0	0	0	7
03:00	1	0	0	2	2	6	3	1	0	0	0	0	0	0	0	15
04:00	0	0	0	1	2	9	5	1	0	0	0	0	0	0	0	18
05:00	0	0	0	4	17	29	21	3	1	0	0	0	0	0	0	75
06:00	0	0	2	7	42	92	44	4	1	0	0	0	0	0	0	192
07:00	11	1	6	19	62	182	79	9	2	0	0	0	0	0	0	371
08:00	5	0	4	12	52	163	84	11	1	0	0	0	0	0	0	332
09:00	9	0	2	11	52	103	60	7	0	0	0	0	0	0	0	244
10:00	2	0	3	4	39	93	45	5	0	0	0	0	0	0	0	191
11:00	4	0	3	16	52	72	44	8	1	0	0	0	0	0	0	200
12 PM	7	0	2	16	51	88	52	7	0	0	0	0	0	0	0	223
13:00	8	1	6	11	72	123	36	6	1	0	0	0	0	0	0	264
14:00	8	1	3	19	65	113	39	9	0	0	0	0	0	0	0	257
15:00	10	2	4	28	91	126	40	3	0	0	0	0	0	0	0	304
16:00	8	1	4	12	87	188	70	7	2	0	0	0	0	0	0	379
17:00	8	0	4	15	108	199	96	8	0	0	0	0	0	0	0	438
18:00	11	1	0	17	67	169	70	9	2	0	0	0	0	0	0	346
19:00	1	0	3	22	63	116	55	5	1	0	0	0	0	0	0	266
20:00	3	0	2	24	45	90	25	2	0	0	0	0	0	0	0	191
21:00	2	0	0	12	44	66	22	2	0	0	0	0	0	0	0	148
22:00	0	0	2	8	25	43	18	3	0	0	0	0	0	0	0	99
23:00	0	0	0	4	15	26	16	1	0	1	0	0	0	0	0	63
Total	98	7	56	270	1065	2111	933	115	12	1	0	0	0	0	0	4668

Daily
 15th Percentile : 32 MPH
 50th Percentile : 37 MPH
 85th Percentile : 42 MPH
 95th Percentile : 45 MPH
 Mean Speed(Average) : 37 MPH
 10 MPH Pace Speed : 31-40 MPH
 Number in Pace : 3176
 Percent in Pace : 68.0%
 Number of Vehicles > 35 MPH : 3172
 Percent of Vehicles > 35 MPH : 68.0%

Community: East Bridgewater
 Com#_UR/FC: 83_U5
 Recorder #: Jamar #10
 Layout: L6 Basic (2')

Station ID:
 Site Code: 83
 Date Start: 15-Sep-10
 Date End: 16-Sep-10
 Washington St, north of Plymouth St(106)

SB, NB

Start Time	15	16 20	21 25	26 30	31 35	36 40	41 45	46 50	51 55	56 60	61 65	66 70	71 75	76 999	Total
9/16/10	0	0	1	0	7	9	5	2	0	0	0	0	0	0	24
01:00	0	0	1	0	3	5	1	1	0	0	0	0	0	0	11
02:00	0	0	0	2	3	5	5	0	0	0	0	0	0	0	15
03:00	0	0	0	0	0	6	1	3	0	0	0	0	0	0	10
04:00	1	1	0	2	4	7	4	1	0	0	0	0	0	0	20
05:00	0	0	0	5	19	24	15	4	0	0	0	0	0	0	67
06:00	4	0	2	11	38	99	33	3	0	0	0	0	0	0	190
07:00	10	1	1	18	84	159	75	11	2	0	0	0	0	0	361
08:00	1	0	1	6	64	146	83	16	4	0	0	0	0	0	321
09:00	7	0	4	17	56	89	61	6	1	0	0	0	0	0	241
10:00	4	0	3	13	46	100	43	4	3	0	0	0	0	0	216
11:00	4	0	3	10	36	84	54	6	0	0	0	0	0	0	197
12 PM	4	0	5	10	54	103	49	7	0	0	0	0	0	0	232
13:00	5	1	1	13	55	95	53	7	1	0	0	0	0	0	231
14:00	5	1	2	14	73	125	46	12	0	0	0	0	0	0	278
15:00	15	1	4	13	72	142	51	6	0	0	0	0	0	0	304
16:00	9	1	6	28	89	148	58	5	1	0	0	0	0	0	345
17:00	7	0	4	28	111	200	71	5	0	0	0	0	0	0	426
18:00	10	1	3	22	89	160	51	2	0	0	0	0	0	0	338
19:00	7	0	3	32	79	100	31	0	0	0	0	0	0	0	252
20:00	5	1	4	13	61	61	12	0	0	0	0	0	0	0	157
21:00	1	0	6	18	66	46	4	1	0	0	0	0	0	0	142
22:00	2	0	0	10	25	33	5	0	0	0	0	0	0	0	75
23:00	0	0	1	7	18	22	1	1	0	0	0	0	0	0	50
Total	101	8	55	292	1152	1968	812	103	12	0	0	0	0	0	4503

Daily
 15th Percentile : 31 MPH
 50th Percentile : 37 MPH
 85th Percentile : 42 MPH
 95th Percentile : 45 MPH
 Mean Speed(Average) : 36 MPH
 10 MPH Pace Speed : 31-40 MPH
 Number in Pace : 3120
 Percent in Pace : 69.3%
 Number of Vehicles > 35 MPH : 2895
 Percent of Vehicles > 35 MPH : 64.3%

Grand Total	199	15	111	562	2217	4079	1745	218	24	1	0	0	0	0	9171
-------------	-----	----	-----	-----	------	------	------	-----	----	---	---	---	---	---	------

Overall
 15th Percentile : 32 MPH
 50th Percentile : 37 MPH
 85th Percentile : 42 MPH
 95th Percentile : 45 MPH
 Mean Speed(Average) : 37 MPH
 10 MPH Pace Speed : 31-40 MPH
 Number in Pace : 6296
 Percent in Pace : 68.7%
 Number of Vehicles > 35 MPH : 6067
 Percent of Vehicles > 35 MPH : 66.2%

Old Colony Planning Council
 70 School Street
 Brockton, MA 02301
 (508) 583-1833
 www.ocpcrpa.org

Community: East Bridgewater
 Com#_UR/FC: 83_U5
 Recorder #: Jamar #10
 Layout: L6 Basic (2')

Station ID:
 Site Code: 83
 Date Start: 15-Sep-10
 Date End: 16-Sep-10
 Washington St, north of Plymouth St(106)

SB

Start Time	Bikes	Cars & Trailers	2 Axle Long	Buses	2 Axle 6 Tire	3 Axle Single	4 Axle Single	<5 Axl Double	5 Axle Double	>6 Axl Double	<6 Axl Multi	6 Axle Multi	>6 Axl Multi	Total
9/15/10	0	10	6	0	2	0	0	0	0	0	0	0	0	18
01:00	0	9	2	0	1	0	0	0	0	0	0	0	0	12
02:00	0	2	1	0	1	0	0	0	0	0	0	0	0	4
03:00	0	3	2	0	1	0	0	0	0	0	0	0	0	6
04:00	0	3	2	0	2	0	0	0	0	0	0	0	0	7
05:00	0	18	4	0	0	0	0	0	0	0	0	0	0	22
06:00	1	29	26	0	11	0	0	0	1	0	0	0	0	68
07:00	1	87	33	1	6	2	0	0	1	0	0	0	0	131
08:00	1	86	37	0	8	1	0	0	0	0	0	0	0	133
09:00	0	70	33	0	4	1	0	0	0	0	0	0	0	108
10:00	1	59	18	3	6	1	0	2	0	0	0	0	0	90
11:00	1	53	25	0	6	1	0	0	1	0	0	0	0	87
12 PM	1	67	32	0	3	1	0	2	0	0	0	0	0	106
13:00	1	88	25	0	11	4	0	0	1	0	0	0	0	130
14:00	1	76	41	0	6	1	0	1	0	0	0	0	0	126
15:00	1	102	53	0	18	0	0	1	0	0	0	0	0	175
16:00	2	138	66	1	8	1	0	2	0	0	0	0	0	218
17:00	1	166	67	0	12	1	0	1	0	0	0	0	0	248
18:00	1	147	53	0	10	0	0	0	0	0	0	0	0	211
19:00	1	98	35	0	12	0	0	0	0	0	0	0	0	146
20:00	0	74	25	0	5	0	0	0	0	0	0	0	0	104
21:00	0	64	10	0	4	0	0	0	0	0	0	0	0	78
22:00	0	46	11	0	5	0	0	1	0	0	0	0	0	63
23:00	0	28	2	0	1	0	0	1	0	0	0	0	0	32
Total	14	1523	609	5	143	14	0	11	4	0	0	0	0	2323
Percent	0.6%	65.6%	26.2%	0.2%	6.2%	0.6%	0.0%	0.5%	0.2%	0.0%	0.0%	0.0%	0.0%	
AM Peak	06:00	07:00	08:00	10:00	06:00	07:00		10:00	06:00					08:00
Vol.	1	87	37	3	11	2		2	1					133
PM Peak	16:00	17:00	17:00	16:00	15:00	13:00		12:00	13:00					17:00
Vol.	2	166	67	1	18	4		2	1					248

Old Colony Planning Council
 70 School Street
 Brockton, MA 02301
 (508) 583-1833
 www.ocpcrpa.org

Community: East Bridgewater
 Com#_UR/FC: 83_U5
 Recorder #: Jamar #10
 Layout: L6 Basic (2')

Station ID:
 Site Code: 83
 Date Start: 15-Sep-10
 Date End: 16-Sep-10
 Washington St, north of Plymouth St(106)

SB

Start Time	Bikes	Cars & Trailers	2 Axle Long	Buses	2 Axle 6 Tire	3 Axle Single	4 Axle Single	<5 Axl Double	5 Axle Double	>6 Axl Double	<6 Axl Multi	6 Axle Multi	>6 Axl Multi	Total
9/16/10	0	9	2	0	2	0	0	0	0	0	0	0	0	13
01:00	0	3	0	0	0	0	0	0	0	0	0	0	0	3
02:00	0	2	4	0	2	0	0	0	0	0	0	0	0	8
03:00	0	2	1	0	0	0	0	0	0	0	0	0	0	3
04:00	1	6	0	0	0	0	0	0	0	0	0	0	0	7
05:00	0	14	3	0	1	0	0	0	0	0	0	0	0	18
06:00	0	35	31	0	7	0	0	0	0	0	0	0	0	73
07:00	1	84	32	1	11	2	0	0	0	0	0	0	0	131
08:00	0	80	33	0	9	1	0	2	1	0	0	0	0	126
09:00	0	57	31	2	5	1	0	1	0	0	0	0	0	97
10:00	1	64	24	3	10	5	0	3	0	0	0	0	0	110
11:00	0	62	28	0	6	1	0	0	1	0	0	0	0	98
12 PM	0	75	21	0	11	3	1	0	1	0	0	0	0	112
13:00	0	86	28	1	6	0	0	0	3	0	0	0	0	124
14:00	2	97	33	0	7	0	0	1	3	1	0	0	0	144
15:00	0	102	42	0	7	3	0	2	1	0	0	0	0	157
16:00	4	109	42	0	18	0	0	0	0	0	1	0	1	175
17:00	1	154	73	0	9	0	1	2	0	0	0	0	0	240
18:00	2	134	42	0	17	0	0	0	0	0	0	0	0	195
19:00	1	101	25	0	11	0	0	0	0	0	0	0	0	138
20:00	0	65	20	0	4	0	0	0	0	0	0	0	0	89
21:00	0	56	16	0	5	0	0	0	0	0	0	0	0	77
22:00	0	34	4	0	2	0	0	0	0	0	0	0	0	40
23:00	0	19	3	0	0	0	0	0	0	0	0	0	0	22
Total	13	1450	538	7	150	16	2	11	10	1	1	0	1	2200
Percent	0.6%	65.9%	24.5%	0.3%	6.8%	0.7%	0.1%	0.5%	0.5%	0.0%	0.0%	0.0%	0.0%	
AM Peak	04:00	07:00	08:00	10:00	07:00	10:00		10:00	08:00					07:00
Vol.	1	84	33	3	11	5		3	1					131
PM Peak	16:00	17:00	17:00	13:00	16:00	12:00	12:00	15:00	13:00	14:00	16:00		16:00	17:00
Vol.	4	154	73	1	18	3	1	2	3	1	1		1	240
Grand Total	27	2973	1147	12	293	30	2	22	14	1	1	0	1	4523
Percent	0.6%	65.7%	25.4%	0.3%	6.5%	0.7%	0.0%	0.5%	0.3%	0.0%	0.0%	0.0%	0.0%	

Old Colony Planning Council
 70 School Street
 Brockton, MA 02301
 (508) 583-1833
 www.ocpcrpa.org

Community: East Bridgewater
 Com#_UR/FC: 83_U5
 Recorder #: Jamar #10
 Layout: L6 Basic (2')

Station ID:
 Site Code: 83
 Date Start: 15-Sep-10
 Date End: 16-Sep-10
 Washington St, north of Plymouth St(106)

NB

Start Time	Bikes	Cars & Trailers	2 Axle Long	Buses	2 Axle 6 Tire	3 Axle Single	4 Axle Single	<5 Axl Double	5 Axle Double	>6 Axl Double	<6 Axl Multi	6 Axle Multi	>6 Axl Multi	Total
9/15/10	0	6	1	0	0	0	0	0	0	0	0	0	0	7
01:00	0	6	2	0	0	0	0	0	0	0	0	0	0	8
02:00	0	1	1	0	1	0	0	0	0	0	0	0	0	3
03:00	0	6	2	0	0	0	0	0	1	0	0	0	0	9
04:00	0	6	5	0	0	0	0	0	0	0	0	0	0	11
05:00	0	34	18	0	1	0	0	0	0	0	0	0	0	53
06:00	1	85	33	0	5	0	0	0	0	0	0	0	0	124
07:00	0	176	48	2	11	0	0	1	1	0	0	0	0	239
08:00	0	141	40	2	11	3	0	0	1	0	0	0	0	198
09:00	0	88	42	2	1	1	0	0	1	0	0	0	0	135
10:00	0	68	31	0	0	0	0	0	1	0	0	0	0	100
11:00	0	83	23	0	3	1	1	0	0	0	0	0	0	111
12 PM	3	88	21	0	2	1	0	1	1	0	0	0	0	117
13:00	3	97	25	0	3	3	1	0	0	0	0	0	0	132
14:00	0	97	26	0	4	3	0	0	1	0	0	0	0	131
15:00	2	84	29	1	9	1	0	1	0	0	0	0	0	127
16:00	1	111	47	0	1	0	0	1	0	0	0	0	0	161
17:00	0	145	40	0	2	0	0	1	1	0	0	0	0	189
18:00	4	88	38	0	3	0	0	0	0	0	0	0	0	133
19:00	2	96	19	0	3	0	0	0	0	0	0	0	0	120
20:00	0	63	19	0	4	0	0	0	0	0	0	0	0	86
21:00	0	54	13	0	3	0	0	0	0	0	0	0	0	70
22:00	0	28	8	0	0	0	0	0	0	0	0	0	0	36
23:00	0	24	7	0	0	0	0	0	0	0	0	0	0	31
Total	16	1675	538	7	67	13	2	5	8	0	0	0	0	2331
Percent	0.7%	71.9%	23.1%	0.3%	2.9%	0.6%	0.1%	0.2%	0.3%	0.0%	0.0%	0.0%	0.0%	
AM Peak	06:00	07:00	07:00	07:00	07:00	08:00	11:00	07:00	03:00					07:00
Vol.	1	176	48	2	11	3	1	1	1					239
PM Peak	18:00	17:00	16:00	15:00	15:00	13:00	13:00	12:00	12:00					17:00
Vol.	4	145	47	1	9	3	1	1	1					189

Old Colony Planning Council
 70 School Street
 Brockton, MA 02301
 (508) 583-1833
 www.ocpcrpa.org

Community: East Bridgewater
 Com#_UR/FC: 83_U5
 Recorder #: Jamar #10
 Layout: L6 Basic (2')

Station ID:
 Site Code: 83
 Date Start: 15-Sep-10
 Date End: 16-Sep-10
 Washington St, north of Plymouth St(106)

NB

Start Time	Bikes	Cars & Trailers	2 Axle Long	Buses	2 Axle 6 Tire	3 Axle Single	4 Axle Single	<5 Axl Double	5 Axle Double	>6 Axl Double	<6 Axl Multi	6 Axle Multi	>6 Axl Multi	Total
9/16/10	0	8	3	0	0	0	0	0	0	0	0	0	0	11
01:00	0	7	1	0	0	0	0	0	0	0	0	0	0	8
02:00	0	5	2	0	0	0	0	0	0	0	0	0	0	7
03:00	0	5	0	0	0	1	0	0	1	0	0	0	0	7
04:00	0	7	6	0	0	0	0	0	0	0	0	0	0	13
05:00	0	31	18	0	0	0	0	0	0	0	0	0	0	49
06:00	1	75	32	0	4	2	0	1	0	0	0	0	0	115
07:00	2	165	50	1	9	0	0	1	1	0	0	0	0	229
08:00	1	143	41	0	7	2	0	1	0	0	0	0	0	195
09:00	0	107	26	1	5	2	1	1	1	0	0	0	0	144
10:00	0	78	19	0	5	2	1	1	0	0	0	0	0	106
11:00	0	75	14	1	5	1	0	1	2	0	0	0	0	99
12 PM	1	84	30	0	3	1	1	0	0	0	0	0	0	120
13:00	0	70	27	0	5	0	0	0	3	1	0	0	0	106
14:00	0	101	26	2	5	0	0	0	0	0	0	0	0	134
15:00	1	108	32	0	4	1	0	0	1	0	0	0	0	147
16:00	2	105	50	1	8	1	0	1	1	0	0	0	0	169
17:00	0	134	45	0	2	0	0	2	1	0	0	0	0	184
18:00	1	110	27	0	4	0	0	0	1	0	0	0	0	143
19:00	1	81	28	0	3	0	0	0	0	0	0	0	0	113
20:00	1	48	16	0	2	0	0	0	0	0	0	0	0	67
21:00	0	51	13	0	1	0	0	0	0	0	0	0	0	65
22:00	0	29	5	0	0	1	0	0	0	0	0	0	0	35
23:00	0	24	4	0	0	0	0	0	0	0	0	0	0	28
Total	11	1651	515	6	72	14	3	9	12	1	0	0	0	2294
Percent	0.5%	72.0%	22.4%	0.3%	3.1%	0.6%	0.1%	0.4%	0.5%	0.0%	0.0%	0.0%	0.0%	
AM Peak	07:00	07:00	07:00	07:00	07:00	06:00	09:00	06:00	11:00					07:00
Vol.	2	165	50	1	9	2	1	1	2					229
PM Peak	16:00	17:00	16:00	14:00	16:00	12:00	12:00	17:00	13:00	13:00				17:00
Vol.	2	134	50	2	8	1	1	2	3	1				184
Grand Total	27	3326	1053	13	139	27	5	14	20	1	0	0	0	4625
Percent	0.6%	71.9%	22.8%	0.3%	3.0%	0.6%	0.1%	0.3%	0.4%	0.0%	0.0%	0.0%	0.0%	

Old Colony Planning Council
 70 School Street
 Brockton, MA 02301
 (508) 583-1833
 www.ocpcrpa.org

Community: East Bridgewater
 Com#_UR/FC: 83_U5
 Recorder #: Jamar #10
 Layout: L6 Basic (2')

Station ID:
 Site Code: 83
 Date Start: 15-Sep-10
 Date End: 16-Sep-10
 Washington St, north of Plymouth St(106)

SB, NB

Start Time	Bikes	Cars & Trailers	2 Axle Long	Buses	2 Axle 6 Tire	3 Axle Single	4 Axle Single	<5 Axl Double	5 Axle Double	>6 Axl Double	<6 Axl Multi	6 Axle Multi	>6 Axl Multi	Total
9/15/10	0	16	7	0	2	0	0	0	0	0	0	0	0	25
01:00	0	15	4	0	1	0	0	0	0	0	0	0	0	20
02:00	0	3	2	0	2	0	0	0	0	0	0	0	0	7
03:00	0	9	4	0	1	0	0	0	1	0	0	0	0	15
04:00	0	9	7	0	2	0	0	0	0	0	0	0	0	18
05:00	0	52	22	0	1	0	0	0	0	0	0	0	0	75
06:00	2	114	59	0	16	0	0	0	1	0	0	0	0	192
07:00	1	263	81	3	17	2	0	1	2	0	0	0	0	370
08:00	1	227	77	2	19	4	0	0	1	0	0	0	0	331
09:00	0	158	75	2	5	2	0	0	1	0	0	0	0	243
10:00	1	127	49	3	6	1	0	2	1	0	0	0	0	190
11:00	1	136	48	0	9	2	1	0	1	0	0	0	0	198
12 PM	4	155	53	0	5	2	0	3	1	0	0	0	0	223
13:00	4	185	50	0	14	7	1	0	1	0	0	0	0	262
14:00	1	173	67	0	10	4	0	1	1	0	0	0	0	257
15:00	3	186	82	1	27	1	0	2	0	0	0	0	0	302
16:00	3	249	113	1	9	1	0	3	0	0	0	0	0	379
17:00	1	311	107	0	14	1	0	2	1	0	0	0	0	437
18:00	5	235	91	0	13	0	0	0	0	0	0	0	0	344
19:00	3	194	54	0	15	0	0	0	0	0	0	0	0	266
20:00	0	137	44	0	9	0	0	0	0	0	0	0	0	190
21:00	0	118	23	0	7	0	0	0	0	0	0	0	0	148
22:00	0	74	19	0	5	0	0	1	0	0	0	0	0	99
23:00	0	52	9	0	1	0	0	1	0	0	0	0	0	63
Total	30	3198	1147	12	210	27	2	16	12	0	0	0	0	4654
Percent	0.6%	68.7%	24.6%	0.3%	4.5%	0.6%	0.0%	0.3%	0.3%	0.0%	0.0%	0.0%	0.0%	
AM Peak	06:00	07:00	07:00	07:00	08:00	08:00	11:00	10:00	07:00					07:00
Vol.	2	263	81	3	19	4	1	2	2					370
PM Peak	18:00	17:00	16:00	15:00	15:00	13:00	13:00	12:00	12:00					17:00
Vol.	5	311	113	1	27	7	1	3	1					437

Old Colony Planning Council
 70 School Street
 Brockton, MA 02301
 (508) 583-1833
 www.ocpcrpa.org

Community: East Bridgewater
 Com#_UR/FC: 83_U5
 Recorder #: Jamar #10
 Layout: L6 Basic (2')

Station ID:
 Site Code: 83
 Date Start: 15-Sep-10
 Date End: 16-Sep-10
 Washington St, north of Plymouth St(106)

SB, NB

Start Time	Bikes	Cars & Trailers	2 Axle Long	Buses	2 Axle 6 Tire	3 Axle Single	4 Axle Single	<5 Axl Double	5 Axle Double	>6 Axl Double	<6 Axl Multi	6 Axle Multi	>6 Axl Multi	Total
9/16/10	0	17	5	0	2	0	0	0	0	0	0	0	0	24
01:00	0	10	1	0	0	0	0	0	0	0	0	0	0	11
02:00	0	7	6	0	2	0	0	0	0	0	0	0	0	15
03:00	0	7	1	0	0	1	0	0	1	0	0	0	0	10
04:00	1	13	6	0	0	0	0	0	0	0	0	0	0	20
05:00	0	45	21	0	1	0	0	0	0	0	0	0	0	67
06:00	1	110	63	0	11	2	0	1	0	0	0	0	0	188
07:00	3	249	82	2	20	2	0	1	1	0	0	0	0	360
08:00	1	223	74	0	16	3	0	3	1	0	0	0	0	321
09:00	0	164	57	3	10	3	1	2	1	0	0	0	0	241
10:00	1	142	43	3	15	7	1	4	0	0	0	0	0	216
11:00	0	137	42	1	11	2	0	1	3	0	0	0	0	197
12 PM	1	159	51	0	14	4	2	0	1	0	0	0	0	232
13:00	0	156	55	1	11	0	0	0	6	1	0	0	0	230
14:00	2	198	59	2	12	0	0	1	3	1	0	0	0	278
15:00	1	210	74	0	11	4	0	2	2	0	0	0	0	304
16:00	6	214	92	1	26	1	0	1	1	0	1	0	1	344
17:00	1	288	118	0	11	0	1	4	1	0	0	0	0	424
18:00	3	244	69	0	21	0	0	0	1	0	0	0	0	338
19:00	2	182	53	0	14	0	0	0	0	0	0	0	0	251
20:00	1	113	36	0	6	0	0	0	0	0	0	0	0	156
21:00	0	107	29	0	6	0	0	0	0	0	0	0	0	142
22:00	0	63	9	0	2	1	0	0	0	0	0	0	0	75
23:00	0	43	7	0	0	0	0	0	0	0	0	0	0	50
Total	24	3101	1053	13	222	30	5	20	22	2	1	0	1	4494
Percent	0.5%	69.0%	23.4%	0.3%	4.9%	0.7%	0.1%	0.4%	0.5%	0.0%	0.0%	0.0%	0.0%	
AM Peak	07:00	07:00	07:00	09:00	07:00	10:00	09:00	10:00	11:00					07:00
Vol.	3	249	82	3	20	7	1	4	3					360
PM Peak	16:00	17:00	17:00	14:00	16:00	12:00	12:00	17:00	13:00	13:00	16:00		16:00	17:00
Vol.	6	288	118	2	26	4	2	4	6	1	1		1	424
Grand Total	54	6299	2200	25	432	57	7	36	34	2	1	0	1	9148
Percent	0.6%	68.9%	24.0%	0.3%	4.7%	0.6%	0.1%	0.4%	0.4%	0.0%	0.0%	0.0%	0.0%	

Old Colony Planning Council
 70 School Street
 Brockton, MA 02301
 (508) 583-1833
 www.ocpcrpa.org

Community: East Bridgewater
 Com#_UR/FC: 83_U5
 Recorder #: Jamar #12
 Layout: L6 Basic (2')

Station ID:
 Site Code: 83
 Date Start: 01-Sep-10
 Date End: 02-Sep-10
 Old Plymouth St,south Plymouth St(106)

Start Time	30-Aug-10		Tue		Wed		Thu		Fri		Sat		Sun		Week Average	
	NB	SB	NB	SB	NB	SB	NB	SB	NB	SB	NB	SB	NB	SB	NB	SB
12:00 AM	*	*	*	*	8	11	8	17	*	*	*	*	*	*	8	14
01:00	*	*	*	*	3	6	7	5	*	*	*	*	*	*	5	6
02:00	*	*	*	*	3	4	3	3	*	*	*	*	*	*	3	4
03:00	*	*	*	*	3	0	5	4	*	*	*	*	*	*	4	2
04:00	*	*	*	*	12	4	8	6	*	*	*	*	*	*	10	5
05:00	*	*	*	*	45	24	37	15	*	*	*	*	*	*	41	20
06:00	*	*	*	*	86	49	90	50	*	*	*	*	*	*	88	50
07:00	*	*	*	*	157	90	168	99	*	*	*	*	*	*	162	94
08:00	*	*	*	*	148	81	154	94	*	*	*	*	*	*	151	88
09:00	*	*	*	*	74	80	85	86	*	*	*	*	*	*	80	83
10:00	*	*	*	*	75	66	91	83	*	*	*	*	*	*	83	74
11:00	*	*	*	*	68	84	83	96	*	*	*	*	*	*	76	90
12:00 PM	*	*	*	*	78	67	90	108	*	*	*	*	*	*	84	88
01:00	*	*	*	*	69	85	78	96	*	*	*	*	*	*	74	90
02:00	*	*	*	*	78	103	92	111	*	*	*	*	*	*	85	107
03:00	*	*	*	*	91	109	103	126	*	*	*	*	*	*	97	118
04:00	*	*	*	*	109	165	108	157	*	*	*	*	*	*	108	161
05:00	*	*	*	*	119	196	122	213	*	*	*	*	*	*	120	204
06:00	*	*	*	*	104	146	125	158	*	*	*	*	*	*	114	152
07:00	*	*	*	*	94	93	87	130	*	*	*	*	*	*	90	112
08:00	*	*	*	*	54	63	58	82	*	*	*	*	*	*	56	72
09:00	*	*	*	*	35	64	42	59	*	*	*	*	*	*	38	62
10:00	*	*	*	*	19	50	25	27	*	*	*	*	*	*	22	38
11:00	*	*	*	*	25	25	17	27	*	*	*	*	*	*	21	26
Total	0	0	0	0	1557	1665	1686	1852	0	0	0	0	0	0	1620	1760
Day	0	0	0	0	3222		3538		0	0	0	0	0	0	3380	
AM Peak					07:00	07:00	07:00	07:00							07:00	07:00
Vol.					157	90	168	99							162	94
PM Peak					17:00	17:00	18:00	17:00							17:00	17:00
Vol.					119	196	125	213							120	204
Comb. Total	0	0	0	0	3222		3538		0	0	0	0	0	0	3380	

Old Colony Planning Council
 70 School Street
 Brockton, MA 02301
 (508) 583-1833
 www.ocpcrpa.org

Community: East Bridgewater
 Com#_UR/FC: 83_U5
 Recorder #: Jamar #12
 Layout: L6 Basic (2')

Station ID:
 Site Code: 83
 Date Start: 01-Sep-10
 Date End: 02-Sep-10
 Old Plymouth St,south Plymouth St(106)

Start Time	01-Sep-10 Wed		NB		SB		Combined		02-Sep-Thu		NB		SB		Combined	
	A.M.	P.M.	A.M.	P.M.	A.M.	P.M.	A.M.	P.M.	A.M.	P.M.	A.M.	P.M.	A.M.	P.M.	A.M.	P.M.
12:00	2	18	4	18	6	36	1	15	7	26	8	41				
12:15	2	20	5	18	7	38	4	28	2	33	6	61				
12:30	2	22	1	13	3	35	2	30	4	25	6	55				
12:45	2	18	1	18	3	36	1	17	4	24	5	41				
01:00	2	21	3	21	5	42	3	21	0	22	3	43				
01:15	0	15	1	17	1	32	4	13	0	19	4	32				
01:30	0	16	1	30	1	46	0	23	1	32	1	55				
01:45	1	17	1	17	2	34	0	21	4	23	4	44				
02:00	1	19	2	19	3	38	1	25	1	27	2	52				
02:15	1	20	0	21	1	41	1	26	0	28	1	54				
02:30	0	22	1	28	1	50	1	20	1	22	2	42				
02:45	1	17	1	35	2	52	0	21	1	34	1	55				
03:00	0	17	0	26	0	43	0	14	2	30	2	44				
03:15	1	21	0	31	1	52	1	21	0	35	1	56				
03:30	2	25	0	30	2	55	1	41	1	27	2	68				
03:45	0	28	0	22	0	50	3	27	1	34	4	61				
04:00	2	23	0	39	2	62	2	27	2	36	4	63				
04:15	2	31	3	47	5	78	0	30	1	45	1	75				
04:30	3	27	0	37	3	64	2	29	1	44	3	73				
04:45	5	28	1	42	6	70	4	22	2	32	6	54				
05:00	4	28	5	55	9	83	5	32	4	46	9	78				
05:15	7	31	4	50	11	81	8	32	3	53	11	85				
05:30	16	35	6	51	22	86	11	27	3	54	14	81				
05:45	18	25	9	40	27	65	13	31	5	60	18	91				
06:00	7	24	6	48	13	72	16	35	7	42	23	77				
06:15	14	35	14	26	28	61	10	34	8	43	18	77				
06:30	32	25	11	38	43	63	32	32	14	32	46	64				
06:45	33	20	18	34	51	54	32	24	21	41	53	65				
07:00	39	20	28	31	67	51	41	28	16	33	57	61				
07:15	43	31	18	22	61	53	50	17	24	36	74	53				
07:30	38	21	19	20	57	41	38	23	25	32	63	55				
07:45	37	22	25	20	62	42	39	19	34	29	73	48				
08:00	53	8	28	19	81	27	43	15	30	23	73	38				
08:15	35	24	26	16	61	40	53	17	20	21	73	38				
08:30	29	10	12	13	41	23	21	15	20	20	41	35				
08:45	31	12	15	15	46	27	37	11	24	18	61	29				
09:00	20	14	19	16	39	30	21	10	24	14	45	24				
09:15	20	6	22	20	42	26	22	15	21	16	43	31				
09:30	19	7	16	15	35	22	30	7	24	16	54	23				
09:45	15	8	23	13	38	21	12	10	17	13	29	23				
10:00	20	5	17	12	37	17	35	5	22	5	57	10				
10:15	21	4	17	7	38	11	22	5	17	6	39	11				
10:30	15	6	15	11	30	17	14	9	20	9	34	18				
10:45	19	4	17	20	36	24	20	6	24	7	44	13				
11:00	17	3	22	6	39	9	23	4	30	5	53	9				
11:15	15	7	23	4	38	11	22	4	20	8	42	12				
11:30	16	10	15	7	31	17	17	2	28	5	45	7				
11:45	20	5	24	8	44	13	21	7	18	9	39	16				
Total	682	875	499	1166	1181	2041	739	947	558	1294	1297	2241				
Day Total	1557		1665		3222		1686		1852		3538					
% Total	0.0%	21.2%	27.2%	15.5%	36.2%		20.9%	26.8%	15.8%	36.6%						
Peak	07:15	04:45	07:30	04:45	07:15	04:45	07:30	05:45	07:15	05:00	07:15	05:00				
Vol.	171	122	98	198	261	320	173	132	113	213	283	335				
P.H.F.	0.807	0.871	0.875	0.900	0.806	0.930	0.816	0.943	0.831	0.888	0.956	0.920				

Old Colony Planning Council
 70 School Street
 Brockton, MA 02301
 (508) 583-1833
 www.ocpcrpa.org

Community: East Bridgewater
 Com#_UR/FC: 83_U5
 Recorder #: Jamar #12
 Layout: L6 Basic (2')

Station ID:
 Site Code: 83
 Date Start: 01-Sep-10
 Date End: 02-Sep-10
 Old Plymouth St,south Plymouth St(106)

Start Time	30-Aug-10 Mon	31-Aug-10 Tue	01-Sep-10 Wed	02-Sep-10 Thu	03-Sep-10 Fri	04-Sep-10 Sat	05-Sep-10 Sun	Week Average
12:00 AM	*	*	19	25	*	*	*	22
01:00	*	*	9	12	*	*	*	10
02:00	*	*	7	6	*	*	*	6
03:00	*	*	3	9	*	*	*	6
04:00	*	*	16	14	*	*	*	15
05:00	*	*	69	52	*	*	*	60
06:00	*	*	135	140	*	*	*	138
07:00	*	*	247	267	*	*	*	257
08:00	*	*	229	248	*	*	*	238
09:00	*	*	154	171	*	*	*	162
10:00	*	*	141	174	*	*	*	158
11:00	*	*	152	179	*	*	*	166
12:00 PM	*	*	145	198	*	*	*	172
01:00	*	*	154	174	*	*	*	164
02:00	*	*	181	203	*	*	*	192
03:00	*	*	200	229	*	*	*	214
04:00	*	*	274	265	*	*	*	270
05:00	*	*	315	335	*	*	*	325
06:00	*	*	250	283	*	*	*	266
07:00	*	*	187	217	*	*	*	202
08:00	*	*	117	140	*	*	*	128
09:00	*	*	99	101	*	*	*	100
10:00	*	*	69	52	*	*	*	60
11:00	*	*	50	44	*	*	*	47
Total	0	0	3222	3538	0	0	0	3378
Percentage	0.0%	0.0%	95.4%	104.7%	0.0%	0.0%	0.0%	
AM Peak Vol.			07:00 247	07:00 267				07:00 257
PM Peak Vol.			17:00 315	17:00 335				17:00 325

Old Colony Planning Council
 70 School Street
 Brockton, MA 02301
 (508) 583-1833
 www.ocpcrpa.org

Community: East Bridgewater
 Com#_UR/FC: 83_U5
 Recorder #: Jamar #12
 Layout: L6 Basic (2')

Station ID:
 Site Code: 83
 Date Start: 01-Sep-10
 Date End: 02-Sep-10
 Old Plymouth St,south Plymouth St(106)

NB

Start Time	15	20	25	30	35	40	45	50	55	60	65	70	75	999	Total
9/1/10	0	0	1	3	3	1	0	0	0	0	0	0	0	0	8
01:00	0	0	0	1	2	0	0	0	0	0	0	0	0	0	3
02:00	0	0	0	1	2	0	0	0	0	0	0	0	0	0	3
03:00	0	0	0	0	2	1	0	0	0	0	0	0	0	0	3
04:00	0	0	0	2	4	4	2	0	0	0	0	0	0	0	12
05:00	0	0	1	2	20	20	1	1	0	0	0	0	0	0	45
06:00	1	0	2	15	36	30	2	0	0	0	0	0	0	0	86
07:00	2	0	2	23	72	47	10	1	0	0	0	0	0	0	157
08:00	4	0	3	22	74	37	7	1	0	0	0	0	0	0	148
09:00	0	0	3	19	32	18	2	0	0	0	0	0	0	0	74
10:00	1	0	0	17	31	21	4	0	1	0	0	0	0	0	75
11:00	2	0	1	13	28	21	2	1	0	0	0	0	0	0	68
12 PM	0	0	2	15	30	28	3	0	0	0	0	0	0	0	78
13:00	0	0	4	12	34	17	2	0	0	0	0	0	0	0	69
14:00	1	1	2	20	31	19	4	0	0	0	0	0	0	0	78
15:00	4	0	5	24	37	14	7	0	0	0	0	0	0	0	91
16:00	4	1	6	21	50	25	2	0	0	0	0	0	0	0	109
17:00	1	0	3	24	61	27	3	0	0	0	0	0	0	0	119
18:00	0	1	6	28	38	27	4	0	0	0	0	0	0	0	104
19:00	3	0	6	26	45	13	1	0	0	0	0	0	0	0	94
20:00	0	0	4	18	26	4	1	1	0	0	0	0	0	0	54
21:00	0	0	6	8	17	4	0	0	0	0	0	0	0	0	35
22:00	0	0	1	4	10	1	3	0	0	0	0	0	0	0	19
23:00	0	0	0	10	12	3	0	0	0	0	0	0	0	0	25
Total	23	3	58	328	697	382	60	5	1	0	0	0	0	0	1557

Daily
 15th Percentile : 28 MPH
 50th Percentile : 33 MPH
 85th Percentile : 38 MPH
 95th Percentile : 40 MPH
 Mean Speed(Average) : 33 MPH
 10 MPH Pace Speed : 31-40 MPH
 Number in Pace : 1079
 Percent in Pace : 69.3%
 Number of Vehicles > 30 MPH : 1145
 Percent of Vehicles > 30 MPH : 73.5%

Community: East Bridgewater
 Com#_UR/FC: 83_U5
 Recorder #: Jamar #12
 Layout: L6 Basic (2')

Station ID:
 Site Code: 83
 Date Start: 01-Sep-10
 Date End: 02-Sep-10
 Old Plymouth St,south Plymouth St(106)

NB

Start Time	15	16 20	21 25	26 30	31 35	36 40	41 45	46 50	51 55	56 60	61 65	66 70	71 75	76 999	Total
9/2/10	0	0	0	2	4	2	0	0	0	0	0	0	0	0	8
01:00	0	0	0	2	3	2	0	0	0	0	0	0	0	0	7
02:00	0	0	1	1	1	0	0	0	0	0	0	0	0	0	3
03:00	0	0	0	2	2	1	0	0	0	0	0	0	0	0	5
04:00	0	0	0	3	3	0	2	0	0	0	0	0	0	0	8
05:00	0	0	3	4	18	9	3	0	0	0	0	0	0	0	37
06:00	0	0	1	11	46	29	3	0	0	0	0	0	0	0	90
07:00	0	0	5	27	82	45	8	1	0	0	0	0	0	0	168
08:00	7	5	2	17	70	48	5	0	0	0	0	0	0	0	154
09:00	1	0	1	18	40	24	1	0	0	0	0	0	0	0	85
10:00	1	0	2	23	36	23	6	0	0	0	0	0	0	0	91
11:00	1	0	1	21	34	23	2	1	0	0	0	0	0	0	83
12 PM	1	0	4	21	37	22	3	2	0	0	0	0	0	0	90
13:00	3	2	1	20	26	21	5	0	0	0	0	0	0	0	78
14:00	0	0	2	21	46	20	2	1	0	0	0	0	0	0	92
15:00	2	0	3	27	49	20	2	0	0	0	0	0	0	0	103
16:00	0	0	3	37	60	8	0	0	0	0	0	0	0	0	108
17:00	2	2	2	27	57	29	3	0	0	0	0	0	0	0	122
18:00	1	0	5	36	59	20	4	0	0	0	0	0	0	0	125
19:00	0	0	5	31	41	10	0	0	0	0	0	0	0	0	87
20:00	0	0	3	20	26	7	2	0	0	0	0	0	0	0	58
21:00	0	0	0	12	21	9	0	0	0	0	0	0	0	0	42
22:00	0	0	0	6	14	5	0	0	0	0	0	0	0	0	25
23:00	0	1	1	7	5	1	2	0	0	0	0	0	0	0	17
Total	19	10	45	396	780	378	53	5	0	0	0	0	0	0	1686

Daily
 15th Percentile : 28 MPH
 50th Percentile : 33 MPH
 85th Percentile : 38 MPH
 95th Percentile : 40 MPH
 Mean Speed(Average) : 33 MPH
 10 MPH Pace Speed : 26-35 MPH
 Number in Pace : 1176
 Percent in Pace : 69.8%
 Number of Vehicles > 30 MPH : 1216
 Percent of Vehicles > 30 MPH : 72.1%

Grand Total	42	13	103	724	1477	760	113	10	1	0	0	0	0	0	3243
-------------	----	----	-----	-----	------	-----	-----	----	---	---	---	---	---	---	------

Overall
 15th Percentile : 28 MPH
 50th Percentile : 33 MPH
 85th Percentile : 38 MPH
 95th Percentile : 40 MPH
 Mean Speed(Average) : 33 MPH
 10 MPH Pace Speed : 31-40 MPH
 Number in Pace : 2237
 Percent in Pace : 69.0%
 Number of Vehicles > 30 MPH : 2361
 Percent of Vehicles > 30 MPH : 72.8%

Community: East Bridgewater
 Com#_UR/FC: 83_U5
 Recorder #: Jamar #12
 Layout: L6 Basic (2')

Station ID:
 Site Code: 83
 Date Start: 01-Sep-10
 Date End: 02-Sep-10
 Old Plymouth St,south Plymouth St(106)

SB

Start Time	1 15	16 20	21 25	26 30	31 35	36 40	41 45	46 50	51 55	56 60	61 65	66 70	71 75	76 999	Total
9/1/10	0	0	0	2	6	2	1	0	0	0	0	0	0	0	11
01:00	0	0	0	2	1	3	0	0	0	0	0	0	0	0	6
02:00	0	0	0	0	2	2	0	0	0	0	0	0	0	0	4
03:00	0	0	0	0	0	0	0	0	0	0	0	0	0	0	0
04:00	0	0	0	0	4	0	0	0	0	0	0	0	0	0	4
05:00	0	0	0	5	11	7	1	0	0	0	0	0	0	0	24
06:00	3	0	3	6	30	7	0	0	0	0	0	0	0	0	49
07:00	2	0	0	15	51	19	3	0	0	0	0	0	0	0	90
08:00	2	0	2	8	44	21	4	0	0	0	0	0	0	0	81
09:00	0	0	6	14	42	15	3	0	0	0	0	0	0	0	80
10:00	1	0	1	15	40	9	0	0	0	0	0	0	0	0	66
11:00	1	0	2	18	40	22	1	0	0	0	0	0	0	0	84
12 PM	2	0	1	14	35	13	2	0	0	0	0	0	0	0	67
13:00	0	1	1	16	47	19	1	0	0	0	0	0	0	0	85
14:00	0	0	3	31	56	11	2	0	0	0	0	0	0	0	103
15:00	8	0	6	18	56	19	2	0	0	0	0	0	0	0	109
16:00	4	0	2	27	85	40	7	0	0	0	0	0	0	0	165
17:00	4	0	3	34	104	46	5	0	0	0	0	0	0	0	196
18:00	2	0	2	29	77	31	5	0	0	0	0	0	0	0	146
19:00	0	1	3	33	36	17	3	0	0	0	0	0	0	0	93
20:00	0	0	0	16	31	14	2	0	0	0	0	0	0	0	63
21:00	0	0	3	16	34	11	0	0	0	0	0	0	0	0	64
22:00	0	0	2	10	25	12	1	0	0	0	0	0	0	0	50
23:00	0	0	0	5	11	9	0	0	0	0	0	0	0	0	25
Total	29	2	40	334	868	349	43	0	0	0	0	0	0	0	1665

Daily
 15th Percentile : 28 MPH
 50th Percentile : 33 MPH
 85th Percentile : 38 MPH
 95th Percentile : 40 MPH
 Mean Speed(Average) : 33 MPH
 10 MPH Pace Speed : 31-40 MPH
 Number in Pace : 1217
 Percent in Pace : 73.1%
 Number of Vehicles > 30 MPH : 1260
 Percent of Vehicles > 30 MPH : 75.7%

Community: East Bridgewater
 Com#_UR/FC: 83_U5
 Recorder #: Jamar #12
 Layout: L6 Basic (2')

Station ID:
 Site Code: 83
 Date Start: 01-Sep-10
 Date End: 02-Sep-10
 Old Plymouth St,south Plymouth St(106)

SB

Start Time	15	16 20	21 25	26 30	31 35	36 40	41 45	46 50	51 55	56 60	61 65	66 70	71 75	76 999	Total
9/2/10	0	0	0	4	7	4	2	0	0	0	0	0	0	0	17
01:00	0	0	0	2	2	1	0	0	0	0	0	0	0	0	5
02:00	0	0	0	0	2	1	0	0	0	0	0	0	0	0	3
03:00	0	0	0	1	2	1	0	0	0	0	0	0	0	0	4
04:00	0	0	0	1	3	2	0	0	0	0	0	0	0	0	6
05:00	0	0	0	6	6	3	0	0	0	0	0	0	0	0	15
06:00	0	0	1	4	33	10	1	1	0	0	0	0	0	0	50
07:00	0	0	2	23	54	19	1	0	0	0	0	0	0	0	99
08:00	1	0	3	23	47	17	3	0	0	0	0	0	0	0	94
09:00	1	0	2	9	54	19	1	0	0	0	0	0	0	0	86
10:00	0	0	0	22	42	15	4	0	0	0	0	0	0	0	83
11:00	2	1	5	28	37	22	0	1	0	0	0	0	0	0	96
12 PM	2	1	2	15	66	20	2	0	0	0	0	0	0	0	108
13:00	0	0	2	29	41	24	0	0	0	0	0	0	0	0	96
14:00	1	0	2	25	57	23	2	1	0	0	0	0	0	0	111
15:00	1	0	3	21	78	21	2	0	0	0	0	0	0	0	126
16:00	2	0	4	27	81	42	1	0	0	0	0	0	0	0	157
17:00	3	0	1	31	107	61	9	1	0	0	0	0	0	0	213
18:00	4	0	6	38	78	29	3	0	0	0	0	0	0	0	158
19:00	0	0	3	32	76	16	3	0	0	0	0	0	0	0	130
20:00	3	0	4	17	46	11	1	0	0	0	0	0	0	0	82
21:00	0	0	1	12	36	8	2	0	0	0	0	0	0	0	59
22:00	0	0	0	7	13	7	0	0	0	0	0	0	0	0	27
23:00	0	0	1	4	16	6	0	0	0	0	0	0	0	0	27
Total	20	2	42	381	984	382	37	4	0	0	0	0	0	0	1852

Daily
 15th Percentile : 28 MPH
 50th Percentile : 33 MPH
 85th Percentile : 37 MPH
 95th Percentile : 40 MPH
 Mean Speed(Average) : 33 MPH
 10 MPH Pace Speed : 28-37 MPH
 Number in Pace : 1367
 Percent in Pace : 73.8%
 Number of Vehicles > 30 MPH : 1407
 Percent of Vehicles > 30 MPH : 76.0%

Grand Total	49	4	82	715	1852	731	80	4	0	0	0	0	0	0	3517
-------------	----	---	----	-----	------	-----	----	---	---	---	---	---	---	---	------

Overall
 15th Percentile : 28 MPH
 50th Percentile : 33 MPH
 85th Percentile : 37 MPH
 95th Percentile : 40 MPH
 Mean Speed(Average) : 33 MPH
 10 MPH Pace Speed : 31-40 MPH
 Number in Pace : 2583
 Percent in Pace : 73.4%
 Number of Vehicles > 30 MPH : 2667
 Percent of Vehicles > 30 MPH : 75.8%

Community: East Bridgewater
 Com#_UR/FC: 83_U5
 Recorder #: Jamar #12
 Layout: L6 Basic (2')

Station ID:
 Site Code: 83
 Date Start: 01-Sep-10
 Date End: 02-Sep-10
 Old Plymouth St,south Plymouth St(106)

NB, SB

Start Time	15	20	25	30	35	40	45	50	55	60	65	70	75	999	Total
9/1/10	0	0	1	5	9	3	1	0	0	0	0	0	0	0	19
01:00	0	0	0	3	3	3	0	0	0	0	0	0	0	0	9
02:00	0	0	0	1	4	2	0	0	0	0	0	0	0	0	7
03:00	0	0	0	0	2	1	0	0	0	0	0	0	0	0	3
04:00	0	0	0	2	8	4	2	0	0	0	0	0	0	0	16
05:00	0	0	1	7	31	27	2	1	0	0	0	0	0	0	69
06:00	4	0	5	21	66	37	2	0	0	0	0	0	0	0	135
07:00	4	0	2	38	123	66	13	1	0	0	0	0	0	0	247
08:00	6	0	5	30	118	58	11	1	0	0	0	0	0	0	229
09:00	0	0	9	33	74	33	5	0	0	0	0	0	0	0	154
10:00	2	0	1	32	71	30	4	0	1	0	0	0	0	0	141
11:00	3	0	3	31	68	43	3	1	0	0	0	0	0	0	152
12 PM	2	0	3	29	65	41	5	0	0	0	0	0	0	0	145
13:00	0	1	5	28	81	36	3	0	0	0	0	0	0	0	154
14:00	1	1	5	51	87	30	6	0	0	0	0	0	0	0	181
15:00	12	0	11	42	93	33	9	0	0	0	0	0	0	0	200
16:00	8	1	8	48	135	65	9	0	0	0	0	0	0	0	274
17:00	5	0	6	58	165	73	8	0	0	0	0	0	0	0	315
18:00	2	1	8	57	115	58	9	0	0	0	0	0	0	0	250
19:00	3	1	9	59	81	30	4	0	0	0	0	0	0	0	187
20:00	0	0	4	34	57	18	3	1	0	0	0	0	0	0	117
21:00	0	0	9	24	51	15	0	0	0	0	0	0	0	0	99
22:00	0	0	3	14	35	13	4	0	0	0	0	0	0	0	69
23:00	0	0	0	15	23	12	0	0	0	0	0	0	0	0	50
Total	52	5	98	662	1565	731	103	5	1	0	0	0	0	0	3222

Daily
 15th Percentile : 28 MPH
 50th Percentile : 33 MPH
 85th Percentile : 38 MPH
 95th Percentile : 40 MPH

 Mean Speed(Average) : 33 MPH
 10 MPH Pace Speed : 31-40 MPH
 Number in Pace : 2296
 Percent in Pace : 71.3%
 Number of Vehicles > 30 MPH : 2405
 Percent of Vehicles > 30 MPH : 74.6%

Community: East Bridgewater
 Com#_UR/FC: 83_U5
 Recorder #: Jamar #12
 Layout: L6 Basic (2')

Station ID:
 Site Code: 83
 Date Start: 01-Sep-10
 Date End: 02-Sep-10
 Old Plymouth St,south Plymouth St(106)

NB, SB

Start Time	15	16 20	21 25	26 30	31 35	36 40	41 45	46 50	51 55	56 60	61 65	66 70	71 75	76 999	Total
9/2/10	0	0	0	6	11	6	2	0	0	0	0	0	0	0	25
01:00	0	0	0	4	5	3	0	0	0	0	0	0	0	0	12
02:00	0	0	1	1	3	1	0	0	0	0	0	0	0	0	6
03:00	0	0	0	3	4	2	0	0	0	0	0	0	0	0	9
04:00	0	0	0	4	6	2	2	0	0	0	0	0	0	0	14
05:00	0	0	3	10	24	12	3	0	0	0	0	0	0	0	52
06:00	0	0	2	15	79	39	4	1	0	0	0	0	0	0	140
07:00	0	0	7	50	136	64	9	1	0	0	0	0	0	0	267
08:00	8	5	5	40	117	65	8	0	0	0	0	0	0	0	248
09:00	2	0	3	27	94	43	2	0	0	0	0	0	0	0	171
10:00	1	0	2	45	78	38	10	0	0	0	0	0	0	0	174
11:00	3	1	6	49	71	45	2	2	0	0	0	0	0	0	179
12 PM	3	1	6	36	103	42	5	2	0	0	0	0	0	0	198
13:00	3	2	3	49	67	45	5	0	0	0	0	0	0	0	174
14:00	1	0	4	46	103	43	4	2	0	0	0	0	0	0	203
15:00	3	0	6	48	127	41	4	0	0	0	0	0	0	0	229
16:00	2	0	7	64	141	50	1	0	0	0	0	0	0	0	265
17:00	5	2	3	58	164	90	12	1	0	0	0	0	0	0	335
18:00	5	0	11	74	137	49	7	0	0	0	0	0	0	0	283
19:00	0	0	8	63	117	26	3	0	0	0	0	0	0	0	217
20:00	3	0	7	37	72	18	3	0	0	0	0	0	0	0	140
21:00	0	0	1	24	57	17	2	0	0	0	0	0	0	0	101
22:00	0	0	0	13	27	12	0	0	0	0	0	0	0	0	52
23:00	0	1	2	11	21	7	2	0	0	0	0	0	0	0	44
Total	39	12	87	777	1764	760	90	9	0	0	0	0	0	0	3538

Daily
 15th Percentile : 28 MPH
 50th Percentile : 33 MPH
 85th Percentile : 38 MPH
 95th Percentile : 40 MPH
 Mean Speed(Average) : 33 MPH
 10 MPH Pace Speed : 26-35 MPH
 Number in Pace : 2541
 Percent in Pace : 71.8%
 Number of Vehicles > 30 MPH : 2623
 Percent of Vehicles > 30 MPH : 74.1%

Grand Total	91	17	185	1439	3329	1491	193	14	1	0	0	0	0	0	6760
-------------	----	----	-----	------	------	------	-----	----	---	---	---	---	---	---	------

Overall
 15th Percentile : 28 MPH
 50th Percentile : 33 MPH
 85th Percentile : 38 MPH
 95th Percentile : 40 MPH
 Mean Speed(Average) : 33 MPH
 10 MPH Pace Speed : 31-40 MPH
 Number in Pace : 4820
 Percent in Pace : 71.3%
 Number of Vehicles > 30 MPH : 5028
 Percent of Vehicles > 30 MPH : 74.4%

Old Colony Planning Council
 70 School Street
 Brockton, MA 02301
 (508) 583-1833
 www.ocpcrpa.org

Community: East Bridgewater
 Com#_UR/FC: 83_U5
 Recorder #: Jamar #12
 Layout: L6 Basic (2')

Station ID:
 Site Code: 83
 Date Start: 01-Sep-10
 Date End: 02-Sep-10
 Old Plymouth St,south Plymouth St(106)

NB

Start Time	Bikes	Cars & Trailers	2 Axle Long	Buses	2 Axle 6 Tire	3 Axle Single	4 Axle Single	<5 Axl Double	5 Axle Double	>6 Axl Double	<6 Axl Multi	6 Axle Multi	>6 Axl Multi	Total
9/1/10	0	5	3	0	0	0	0	0	0	0	0	0	0	8
01:00	0	3	0	0	0	0	0	0	0	0	0	0	0	3
02:00	0	3	0	0	0	0	0	0	0	0	0	0	0	3
03:00	0	2	1	0	0	0	0	0	0	0	0	0	0	3
04:00	0	7	2	0	3	0	0	0	0	0	0	0	0	12
05:00	0	34	8	0	3	0	0	0	0	0	0	0	0	45
06:00	1	55	20	0	10	0	0	0	0	0	0	0	0	86
07:00	2	90	51	1	11	0	0	1	0	0	0	0	0	156
08:00	2	98	33	0	13	0	0	2	0	0	0	0	0	148
09:00	1	48	21	1	3	0	0	0	0	0	0	0	0	74
10:00	0	49	21	0	4	0	0	1	0	0	0	0	0	75
11:00	1	41	16	0	7	0	0	2	0	0	0	0	0	67
12 PM	0	45	28	1	4	0	0	0	0	0	0	0	0	78
13:00	0	45	21	0	3	0	0	0	0	0	0	0	0	69
14:00	1	43	27	1	6	0	0	0	0	0	0	0	0	78
15:00	0	57	22	1	10	1	0	0	0	0	0	0	0	91
16:00	2	63	34	1	9	0	0	0	0	0	0	0	0	109
17:00	2	69	36	0	11	0	0	1	0	0	0	0	0	119
18:00	2	72	23	0	5	1	0	1	0	0	0	0	0	104
19:00	2	61	28	0	3	0	0	0	0	0	0	0	0	94
20:00	0	35	19	0	0	0	0	0	0	0	0	0	0	54
21:00	0	25	5	0	5	0	0	0	0	0	0	0	0	35
22:00	0	16	1	0	2	0	0	0	0	0	0	0	0	19
23:00	0	18	7	0	0	0	0	0	0	0	0	0	0	25
Total	16	984	427	6	112	2	0	8	0	0	0	0	0	1555
Percent	1.0%	63.3%	27.5%	0.4%	7.2%	0.1%	0.0%	0.5%	0.0%	0.0%	0.0%	0.0%	0.0%	
AM Peak	07:00	08:00	07:00	07:00	08:00			08:00						07:00
Vol.	2	98	51	1	13			2						156
PM Peak	16:00	18:00	17:00	12:00	17:00	15:00		17:00						17:00
Vol.	2	72	36	1	11	1		1						119

Old Colony Planning Council
 70 School Street
 Brockton, MA 02301
 (508) 583-1833
 www.ocpcrpa.org

Community: East Bridgewater
 Com#_UR/FC: 83_U5
 Recorder #: Jamar #12
 Layout: L6 Basic (2')

Station ID:
 Site Code: 83
 Date Start: 01-Sep-10
 Date End: 02-Sep-10
 Old Plymouth St,south Plymouth St(106)

NB

Start Time	Bikes	Cars & Trailers	2 Axle Long	Buses	2 Axle 6 Tire	3 Axle Single	4 Axle Single	<5 Axl Double	5 Axle Double	>6 Axl Double	<6 Axl Multi	6 Axle Multi	>6 Axl Multi	Total
9/2/10	0	6	0	0	2	0	0	0	0	0	0	0	0	8
01:00	0	7	0	0	0	0	0	0	0	0	0	0	0	7
02:00	0	1	0	0	2	0	0	0	0	0	0	0	0	3
03:00	0	3	2	0	0	0	0	0	0	0	0	0	0	5
04:00	0	5	2	0	1	0	0	0	0	0	0	0	0	8
05:00	0	26	9	0	2	0	0	0	0	0	0	0	0	37
06:00	1	57	21	0	11	0	0	0	0	0	0	0	0	90
07:00	4	101	46	1	15	0	0	1	0	0	0	0	0	168
08:00	1	102	36	1	12	0	0	2	0	0	0	0	0	154
09:00	0	62	19	0	4	0	0	0	0	0	0	0	0	85
10:00	0	62	23	0	4	0	0	2	0	0	0	0	0	91
11:00	0	57	21	1	4	0	0	0	0	0	0	0	0	83
12 PM	0	65	20	0	4	0	0	1	0	0	0	0	0	90
13:00	3	50	18	2	5	0	0	0	0	0	0	0	0	78
14:00	0	69	17	0	5	0	0	1	0	0	0	0	0	92
15:00	3	54	30	1	14	0	0	0	0	0	0	0	0	102
16:00	0	65	32	1	8	1	0	1	0	0	0	0	0	108
17:00	2	85	23	0	11	0	0	0	0	0	0	0	0	121
18:00	1	81	31	0	11	0	0	1	0	0	0	0	0	125
19:00	2	58	17	0	10	0	0	0	0	0	0	0	0	87
20:00	5	39	11	0	3	0	0	0	0	0	0	0	0	58
21:00	0	35	6	0	1	0	0	0	0	0	0	0	0	42
22:00	1	18	3	0	3	0	0	0	0	0	0	0	0	25
23:00	0	13	3	0	1	0	0	0	0	0	0	0	0	17
Total	23	1121	390	7	133	1	0	9	0	0	0	0	0	1684
Percent	1.4%	66.6%	23.2%	0.4%	7.9%	0.1%	0.0%	0.5%	0.0%	0.0%	0.0%	0.0%	0.0%	
AM Peak	07:00	08:00	07:00	07:00	07:00			08:00						07:00
Vol.	4	102	46	1	15			2						168
PM Peak	20:00	17:00	16:00	13:00	15:00	16:00		12:00						18:00
Vol.	5	85	32	2	14	1		1						125
Grand Total	39	2105	817	13	245	3	0	17	0	0	0	0	0	3239
Percent	1.2%	65.0%	25.2%	0.4%	7.6%	0.1%	0.0%	0.5%	0.0%	0.0%	0.0%	0.0%	0.0%	

Old Colony Planning Council
 70 School Street
 Brockton, MA 02301
 (508) 583-1833
 www.ocpcrpa.org

Community: East Bridgewater
 Com#_UR/FC: 83_U5
 Recorder #: Jamar #12
 Layout: L6 Basic (2')

Station ID:
 Site Code: 83
 Date Start: 01-Sep-10
 Date End: 02-Sep-10
 Old Plymouth St,south Plymouth St(106)

SB

Start Time	Bikes	Cars & Trailers	2 Axle Long	Buses	2 Axle 6 Tire	3 Axle Single	4 Axle Single	<5 Axl Double	5 Axle Double	>6 Axl Double	<6 Axl Multi	6 Axle Multi	>6 Axl Multi	Total
9/1/10	0	7	4	0	0	0	0	0	0	0	0	0	0	11
01:00	0	6	0	0	0	0	0	0	0	0	0	0	0	6
02:00	0	3	1	0	0	0	0	0	0	0	0	0	0	4
03:00	0	0	0	0	0	0	0	0	0	0	0	0	0	0
04:00	0	4	0	0	0	0	0	0	0	0	0	0	0	4
05:00	1	14	8	0	1	0	0	0	0	0	0	0	0	24
06:00	0	30	17	0	2	0	0	0	0	0	0	0	0	49
07:00	0	61	23	0	4	0	0	1	0	0	0	0	0	89
08:00	2	56	19	1	2	0	0	0	0	0	0	0	0	80
09:00	0	61	16	0	3	0	0	0	0	0	0	0	0	80
10:00	0	43	21	0	0	1	0	1	0	0	0	0	0	66
11:00	0	67	17	0	0	0	0	0	0	0	0	0	0	84
12 PM	0	49	17	0	1	0	0	0	0	0	0	0	0	67
13:00	0	62	19	0	3	0	0	1	0	0	0	0	0	85
14:00	0	73	26	0	2	1	0	1	0	0	0	0	0	103
15:00	2	78	24	2	3	0	0	0	0	0	0	0	0	109
16:00	4	118	38	0	4	0	0	1	0	0	0	0	0	165
17:00	1	156	31	0	8	0	0	0	0	0	0	0	0	196
18:00	2	103	35	0	4	0	0	1	0	0	0	0	0	145
19:00	4	70	17	0	0	1	0	1	0	0	0	0	0	93
20:00	0	53	9	0	1	0	0	0	0	0	0	0	0	63
21:00	1	48	14	0	1	0	0	0	0	0	0	0	0	64
22:00	0	38	10	0	2	0	0	0	0	0	0	0	0	50
23:00	0	23	2	0	0	0	0	0	0	0	0	0	0	25
Total	17	1223	368	3	41	3	0	7	0	0	0	0	0	1662
Percent	1.0%	73.6%	22.1%	0.2%	2.5%	0.2%	0.0%	0.4%	0.0%	0.0%	0.0%	0.0%	0.0%	
AM Peak	08:00	11:00	07:00	08:00	07:00	10:00		07:00						07:00
Vol.	2	67	23	1	4	1		1						89
PM Peak	16:00	17:00	16:00	15:00	17:00	14:00		13:00						17:00
Vol.	4	156	38	2	8	1		1						196

Old Colony Planning Council
 70 School Street
 Brockton, MA 02301
 (508) 583-1833
 www.ocpcrpa.org

Community: East Bridgewater
 Com#_UR/FC: 83_U5
 Recorder #: Jamar #12
 Layout: L6 Basic (2')

Station ID:
 Site Code: 83
 Date Start: 01-Sep-10
 Date End: 02-Sep-10
 Old Plymouth St,south Plymouth St(106)

SB

Start Time	Bikes	Cars & Trailers	2 Axle Long	Buses	2 Axle 6 Tire	3 Axle Single	4 Axle Single	<5 Axl Double	5 Axle Double	>6 Axl Double	<6 Axl Multi	6 Axle Multi	>6 Axl Multi	Total
9/2/10	1	14	2	0	0	0	0	0	0	0	0	0	0	17
01:00	0	4	0	0	1	0	0	0	0	0	0	0	0	5
02:00	0	2	1	0	0	0	0	0	0	0	0	0	0	3
03:00	0	2	1	0	1	0	0	0	0	0	0	0	0	4
04:00	0	5	1	0	0	0	0	0	0	0	0	0	0	6
05:00	1	11	3	0	0	0	0	0	0	0	0	0	0	15
06:00	0	27	21	0	1	0	0	1	0	0	0	0	0	50
07:00	2	77	15	0	4	0	0	1	0	0	0	0	0	99
08:00	0	76	15	1	2	0	0	0	0	0	0	0	0	94
09:00	0	72	10	0	3	1	0	0	0	0	0	0	0	86
10:00	1	58	21	0	3	0	0	0	0	0	0	0	0	83
11:00	0	74	18	0	2	2	0	0	0	0	0	0	0	96
12 PM	0	80	24	0	1	1	0	1	0	0	0	0	0	107
13:00	0	69	19	1	7	0	0	0	0	0	0	0	0	96
14:00	0	76	28	0	6	0	0	1	0	0	0	0	0	111
15:00	0	92	25	1	7	0	0	1	0	0	0	0	0	126
16:00	3	119	25	0	8	0	0	1	0	0	0	0	0	156
17:00	2	166	36	0	8	0	0	1	0	0	0	0	0	213
18:00	4	115	33	0	6	0	0	0	0	0	0	0	0	158
19:00	6	103	20	0	1	0	0	0	0	0	0	0	0	130
20:00	0	64	15	0	1	0	0	2	0	0	0	0	0	82
21:00	2	45	11	0	1	0	0	0	0	0	0	0	0	59
22:00	1	18	8	0	0	0	0	0	0	0	0	0	0	27
23:00	1	21	4	0	1	0	0	0	0	0	0	0	0	27
Total	24	1390	356	3	64	4	0	9	0	0	0	0	0	1850
Percent	1.3%	75.1%	19.2%	0.2%	3.5%	0.2%	0.0%	0.5%	0.0%	0.0%	0.0%	0.0%	0.0%	
AM Peak	07:00	07:00	06:00	08:00	07:00	11:00		06:00						07:00
Vol.	2	77	21	1	4	2		1						99
PM Peak	19:00	17:00	17:00	13:00	16:00	12:00		20:00						17:00
Vol.	6	166	36	1	8	1		2						213
Grand Total	41	2613	724	6	105	7	0	16	0	0	0	0	0	3512
Percent	1.2%	74.4%	20.6%	0.2%	3.0%	0.2%	0.0%	0.5%	0.0%	0.0%	0.0%	0.0%	0.0%	

Old Colony Planning Council
 70 School Street
 Brockton, MA 02301
 (508) 583-1833
 www.ocpcrpa.org

Community: East Bridgewater
 Com#_UR/FC: 83_U5
 Recorder #: Jamar #12
 Layout: L6 Basic (2')

Station ID:
 Site Code: 83
 Date Start: 01-Sep-10
 Date End: 02-Sep-10
 Old Plymouth St,south Plymouth St(106)

NB, SB

Start Time	Bikes	Cars & Trailers	2 Axle Long	Buses	2 Axle 6 Tire	3 Axle Single	4 Axle Single	<5 Axl Double	5 Axle Double	>6 Axl Double	<6 Axl Multi	6 Axle Multi	>6 Axl Multi	Total
9/1/10	0	12	7	0	0	0	0	0	0	0	0	0	0	19
01:00	0	9	0	0	0	0	0	0	0	0	0	0	0	9
02:00	0	6	1	0	0	0	0	0	0	0	0	0	0	7
03:00	0	2	1	0	0	0	0	0	0	0	0	0	0	3
04:00	0	11	2	0	3	0	0	0	0	0	0	0	0	16
05:00	1	48	16	0	4	0	0	0	0	0	0	0	0	69
06:00	1	85	37	0	12	0	0	0	0	0	0	0	0	135
07:00	2	151	74	1	15	0	0	2	0	0	0	0	0	245
08:00	4	154	52	1	15	0	0	2	0	0	0	0	0	228
09:00	1	109	37	1	6	0	0	0	0	0	0	0	0	154
10:00	0	92	42	0	4	1	0	2	0	0	0	0	0	141
11:00	1	108	33	0	7	0	0	2	0	0	0	0	0	151
12 PM	0	94	45	1	5	0	0	0	0	0	0	0	0	145
13:00	0	107	40	0	6	0	0	1	0	0	0	0	0	154
14:00	1	116	53	1	8	1	0	1	0	0	0	0	0	181
15:00	2	135	46	3	13	1	0	0	0	0	0	0	0	200
16:00	6	181	72	1	13	0	0	1	0	0	0	0	0	274
17:00	3	225	67	0	19	0	0	1	0	0	0	0	0	315
18:00	4	175	58	0	9	1	0	2	0	0	0	0	0	249
19:00	6	131	45	0	3	1	0	1	0	0	0	0	0	187
20:00	0	88	28	0	1	0	0	0	0	0	0	0	0	117
21:00	1	73	19	0	6	0	0	0	0	0	0	0	0	99
22:00	0	54	11	0	4	0	0	0	0	0	0	0	0	69
23:00	0	41	9	0	0	0	0	0	0	0	0	0	0	50
Total	33	2207	795	9	153	5	0	15	0	0	0	0	0	3217
Percent	1.0%	68.6%	24.7%	0.3%	4.8%	0.2%	0.0%	0.5%	0.0%	0.0%	0.0%	0.0%	0.0%	
AM Peak	08:00	08:00	07:00	07:00	07:00	10:00		07:00						07:00
Vol.	4	154	74	1	15	1		2						245
PM Peak	16:00	17:00	16:00	15:00	17:00	14:00		18:00						17:00
Vol.	6	225	72	3	19	1		2						315

Old Colony Planning Council
 70 School Street
 Brockton, MA 02301
 (508) 583-1833
 www.ocpcrpa.org

Community: East Bridgewater
 Com#_UR/FC: 83_U5
 Recorder #: Jamar #12
 Layout: L6 Basic (2')

Station ID:
 Site Code: 83
 Date Start: 01-Sep-10
 Date End: 02-Sep-10
 Old Plymouth St,south Plymouth St(106)

NB, SB

Start Time	Bikes	Cars & Trailers	2 Axle Long	Buses	2 Axle 6 Tire	3 Axle Single	4 Axle Single	<5 Axl Double	5 Axle Double	>6 Axl Double	<6 Axl Multi	6 Axle Multi	>6 Axl Multi	Total
9/2/10	1	20	2	0	2	0	0	0	0	0	0	0	0	25
01:00	0	11	0	0	1	0	0	0	0	0	0	0	0	12
02:00	0	3	1	0	2	0	0	0	0	0	0	0	0	6
03:00	0	5	3	0	1	0	0	0	0	0	0	0	0	9
04:00	0	10	3	0	1	0	0	0	0	0	0	0	0	14
05:00	1	37	12	0	2	0	0	0	0	0	0	0	0	52
06:00	1	84	42	0	12	0	0	1	0	0	0	0	0	140
07:00	6	178	61	1	19	0	0	2	0	0	0	0	0	267
08:00	1	178	51	2	14	0	0	2	0	0	0	0	0	248
09:00	0	134	29	0	7	1	0	0	0	0	0	0	0	171
10:00	1	120	44	0	7	0	0	2	0	0	0	0	0	174
11:00	0	131	39	1	6	2	0	0	0	0	0	0	0	179
12 PM	0	145	44	0	5	1	0	2	0	0	0	0	0	197
13:00	3	119	37	3	12	0	0	0	0	0	0	0	0	174
14:00	0	145	45	0	11	0	0	2	0	0	0	0	0	203
15:00	3	146	55	2	21	0	0	1	0	0	0	0	0	228
16:00	3	184	57	1	16	1	0	2	0	0	0	0	0	264
17:00	4	251	59	0	19	0	0	1	0	0	0	0	0	334
18:00	5	196	64	0	17	0	0	1	0	0	0	0	0	283
19:00	8	161	37	0	11	0	0	0	0	0	0	0	0	217
20:00	5	103	26	0	4	0	0	2	0	0	0	0	0	140
21:00	2	80	17	0	2	0	0	0	0	0	0	0	0	101
22:00	2	36	11	0	3	0	0	0	0	0	0	0	0	52
23:00	1	34	7	0	2	0	0	0	0	0	0	0	0	44
Total	47	2511	746	10	197	5	0	18	0	0	0	0	0	3534
Percent	1.3%	71.1%	21.1%	0.3%	5.6%	0.1%	0.0%	0.5%	0.0%	0.0%	0.0%	0.0%	0.0%	
AM Peak	07:00	07:00	07:00	08:00	07:00	11:00		07:00						07:00
Vol.	6	178	61	2	19	2		2						267
PM Peak	19:00	17:00	18:00	13:00	15:00	12:00		12:00						17:00
Vol.	8	251	64	3	21	1		2						334
Grand Total	80	4718	1541	19	350	10	0	33	0	0	0	0	0	6751
Percent	1.2%	69.9%	22.8%	0.3%	5.2%	0.1%	0.0%	0.5%	0.0%	0.0%	0.0%	0.0%	0.0%	

Old Colony Planning Council
 70 School Street
 Brockton, MA 02301
 (508) 583-1833
 www.ocpcrpa.org

Community: East Bridgewater
 Com#_UR/FC: 83_U0
 Recorder #: Jamar #7
 Layout: L3 Volume Only

Station ID:
 Site Code: 83
 Date Start: 01-Sep-10
 Date End: 02-Sep-10
 Beverly Cir, west of Old Plymouth St

Start Time	01-Sep-10 Wed		EB		WB		Combined		02-Sep-Thu		EB		WB		Combined	
	A.M.	P.M.	A.M.	P.M.	A.M.	P.M.	A.M.	P.M.	A.M.	P.M.	A.M.	P.M.	A.M.	P.M.	A.M.	P.M.
12:00	0	2	0	0	0	0	0	2	0	0	0	0	0	0	0	0
12:15	0	1	0	3	0	0	0	4	0	0	0	0	0	0	0	0
12:30	0	1	0	0	0	0	0	1	0	3	0	1	0	0	0	4
12:45	0	0	0	0	0	0	0	0	1	0	0	0	0	1	0	0
01:00	1	1	0	1	1	1	2	0	0	0	0	0	0	0	0	0
01:15	0	0	0	0	0	0	0	0	0	0	0	0	0	0	0	0
01:30	0	0	0	0	0	0	0	0	0	0	0	0	0	0	0	0
01:45	0	1	0	1	0	1	2	0	0	0	0	0	0	0	0	0
02:00	0	1	0	0	0	0	1	0	2	0	3	0	5	0	0	0
02:15	0	0	0	2	0	2	2	0	2	0	0	0	0	0	0	2
02:30	0	2	0	0	0	0	2	0	0	0	0	0	0	0	0	0
02:45	0	0	0	1	0	1	1	0	1	0	0	0	0	0	0	1
03:00	0	1	0	0	0	0	1	0	1	0	0	0	0	0	0	1
03:15	0	0	0	0	0	0	0	0	1	0	0	0	0	0	0	1
03:30	0	1	0	0	0	0	1	0	0	0	0	0	0	0	0	0
03:45	0	0	0	1	0	1	1	0	1	0	2	0	3	0	0	3
04:00	0	0	0	0	0	0	0	0	0	0	0	3	0	0	0	3
04:15	1	0	1	0	2	0	0	0	0	0	0	0	0	0	0	0
04:30	0	0	0	0	0	0	0	0	2	0	0	0	0	0	0	2
04:45	0	0	0	2	0	2	2	1	1	0	0	1	1	0	1	1
05:00	0	1	0	2	0	3	0	0	0	1	0	1	0	1	0	0
05:15	0	1	1	0	1	1	0	0	0	0	1	0	0	0	1	1
05:30	0	0	0	0	0	0	0	0	0	1	0	1	0	1	0	0
05:45	0	1	0	1	0	2	0	0	0	0	1	0	0	0	1	1
06:00	0	0	1	2	1	2	0	0	0	0	0	0	0	0	0	0
06:15	0	0	0	0	0	0	0	0	0	0	0	0	0	0	0	0
06:30	0	1	0	0	0	0	1	0	0	0	0	0	0	0	0	0
06:45	0	0	0	0	0	0	0	0	0	0	0	0	0	0	0	0
07:00	0	3	0	1	0	4	0	0	0	0	0	0	0	0	0	0
07:15	1	2	2	0	3	2	0	0	1	1	2	0	0	3	0	1
07:30	0	0	0	1	0	1	0	0	1	0	2	0	0	3	0	0
07:45	0	1	2	0	2	1	0	0	1	1	1	0	1	1	0	1
08:00	0	0	0	0	0	0	0	0	0	1	0	0	0	0	0	1
08:15	0	0	0	0	0	0	0	0	0	1	2	0	2	1	0	1
08:30	0	1	0	0	0	1	0	0	1	0	0	0	1	0	0	0
08:45	0	0	1	0	1	0	0	0	0	0	1	0	1	0	0	0
09:00	0	1	1	0	1	1	0	0	1	0	2	0	3	0	0	0
09:15	0	0	0	0	0	0	0	0	0	1	1	2	1	1	0	3
09:30	0	0	1	0	1	0	0	0	1	2	1	0	2	0	0	2
09:45	0	3	0	0	0	3	0	0	0	0	1	0	1	0	0	0
10:00	0	0	0	0	0	0	0	0	0	0	0	0	0	0	0	0
10:15	0	0	0	0	0	0	0	0	0	0	0	0	0	0	0	0
10:30	0	0	0	0	0	0	0	0	0	0	0	0	0	0	0	0
10:45	0	0	0	0	0	0	0	0	0	0	0	0	0	0	0	0
11:00	0	0	1	0	1	0	0	0	1	0	0	0	0	1	0	0
11:15	1	0	1	1	1	2	0	0	1	0	2	0	3	0	0	0
11:30	3	0	1	0	1	4	0	0	0	0	1	1	1	1	0	1
11:45	0	0	1	0	1	0	0	0	0	0	0	0	0	0	0	0
Total	7	26	14	19	21	45	9	21	18	14	27	35				
Day Total	33		33		66		30		32		62					
% Total	0.0%	10.6%	39.4%	21.2%	28.8%	14.5%	33.9%	29.0%	22.6%							
Peak	10:45	06:30	07:00	00:15	11:00	07:00	06:45	02:00	07:00	03:15	07:00	02:00				
Vol.	4	6	4	4	8	8	2	5	5	5	7	8				
P.H.F.	0.333	0.500	0.500	0.333	0.500	0.500	0.500	0.625	0.625	0.417	0.583	0.400				

Old Colony Planning Council
 70 School Street
 Brockton, MA 02301
 (508) 583-1833
 www.ocpcrpa.org

Community: East Bridgewater
 Com#_UR/FC: 83_U0
 Recorder #: Jamar #7
 Layout: L3 Volume Only

Station ID:
 Site Code: 83
 Date Start: 01-Sep-10
 Date End: 02-Sep-10
 Beverly Cir, west of Old Plymouth St

Start Time	30-Aug-10 Mon	31-Aug-10 Tue	01-Sep-10 Wed	02-Sep-10 Thu	03-Sep-10 Fri	04-Sep-10 Sat	05-Sep-10 Sun	Week Average
12:00 AM	*	*	0	1	*	*	*	0
01:00	*	*	1	0	*	*	*	0
02:00	*	*	0	0	*	*	*	0
03:00	*	*	0	0	*	*	*	0
04:00	*	*	2	1	*	*	*	2
05:00	*	*	1	2	*	*	*	2
06:00	*	*	1	0	*	*	*	0
07:00	*	*	5	7	*	*	*	6
08:00	*	*	1	4	*	*	*	2
09:00	*	*	2	7	*	*	*	4
10:00	*	*	0	0	*	*	*	0
11:00	*	*	8	5	*	*	*	6
12:00 PM	*	*	7	4	*	*	*	6
01:00	*	*	4	0	*	*	*	2
02:00	*	*	6	8	*	*	*	7
03:00	*	*	3	5	*	*	*	4
04:00	*	*	2	6	*	*	*	4
05:00	*	*	6	2	*	*	*	4
06:00	*	*	3	0	*	*	*	2
07:00	*	*	8	2	*	*	*	5
08:00	*	*	1	2	*	*	*	2
09:00	*	*	4	5	*	*	*	4
10:00	*	*	0	0	*	*	*	0
11:00	*	*	1	1	*	*	*	1
Total	0	0	66	62	0	0	0	63
Percentage	0.0%	0.0%	104.8%	98.4%	0.0%	0.0%	0.0%	
AM Peak Vol.			11:00 8	07:00 7				07:00 6
PM Peak Vol.			19:00 8	14:00 8				14:00 7

Old Colony Planning Council
 70 School Street
 Brockton, MA 02301
 (508) 583-1833
 www.ocpcrpa.org

Community: East Bridgewater
 Com#_UR/FC: 83_U0
 Recorder #: Jamar #6
 Layout: L6 Basic (2')

Station ID:
 Site Code: 83
 Date Start: 01-Sep-10
 Date End: 02-Sep-10
 Murray Rd, east of Plymouth St (106)

Start Time	01-Sep-10 Wed		WB		EB		Combined		02-Sep-Thu		WB		EB		Combined	
	A.M.	P.M.	A.M.	P.M.	A.M.	P.M.	A.M.	P.M.	A.M.	P.M.	A.M.	P.M.	A.M.	P.M.	A.M.	P.M.
12:00	1	0	0	0	1	0	0	0	0	2	1	1	1	1	3	
12:15	0	1	0	1	0	2	0	2	1	1	0	1	1	2	2	
12:30	0	3	0	1	0	4	0	4	0	0	0	2	0	2	2	
12:45	1	2	0	2	1	4	0	1	0	1	0	0	0	1	1	
01:00	0	0	0	0	0	0	0	0	0	1	0	2	0	3	3	
01:15	0	1	0	0	0	1	0	1	1	3	0	2	1	5	5	
01:30	0	3	0	2	0	5	0	5	0	2	1	0	1	2	2	
01:45	0	1	0	1	0	2	0	2	0	0	0	1	0	1	1	
02:00	1	1	0	1	1	2	1	2	1	1	0	1	1	2	2	
02:15	0	3	0	3	0	6	0	6	0	1	0	1	0	2	2	
02:30	0	2	0	0	0	2	0	2	0	2	1	1	1	3	3	
02:45	0	4	0	0	0	4	0	4	0	3	0	0	0	3	3	
03:00	0	7	0	2	0	9	0	9	0	2	0	1	0	3	3	
03:15	0	3	0	0	0	3	0	3	0	2	0	0	0	2	2	
03:30	0	0	0	0	0	0	0	0	0	2	0	0	0	2	2	
03:45	0	3	0	0	0	3	0	3	0	0	0	1	0	1	1	
04:00	0	4	0	2	0	6	0	6	0	3	0	0	0	3	3	
04:15	0	2	0	0	0	2	0	2	0	2	0	0	0	2	2	
04:30	0	0	0	1	0	1	0	1	0	1	0	2	0	3	3	
04:45	0	2	1	1	1	3	0	3	0	4	1	2	1	6	6	
05:00	1	4	0	2	1	6	0	6	0	2	1	3	1	5	5	
05:15	0	2	0	1	0	3	1	3	1	4	1	0	2	4	4	
05:30	0	2	0	2	0	4	1	4	1	0	0	1	1	1	1	
05:45	0	1	1	0	1	1	0	1	0	3	0	2	0	5	5	
06:00	0	2	2	0	2	2	0	2	0	6	3	1	3	7	7	
06:15	0	4	1	1	1	5	0	5	0	1	0	2	0	3	3	
06:30	0	0	0	2	0	2	0	2	0	3	0	1	0	4	4	
06:45	0	2	1	1	1	3	0	3	0	3	0	0	0	3	3	
07:00	1	2	1	3	2	5	1	5	1	5	0	1	1	6	6	
07:15	3	0	2	3	5	3	0	3	0	4	1	2	1	6	6	
07:30	0	2	2	1	2	3	0	3	0	4	0	1	0	5	5	
07:45	0	2	3	0	3	2	0	2	0	4	3	0	3	4	4	
08:00	1	1	2	0	3	1	2	1	2	3	1	2	3	5	5	
08:15	1	2	2	0	3	2	1	2	1	0	1	0	2	0	0	
08:30	2	0	4	0	6	0	4	2	4	2	3	1	7	3	3	
08:45	2	2	3	0	5	2	1	1	1	2	1	3	2	2	2	
09:00	4	3	0	1	4	4	0	4	0	2	0	1	0	3	3	
09:15	0	3	1	1	1	4	1	4	1	4	0	0	1	4	4	
09:30	1	2	0	0	1	2	2	2	2	0	0	0	2	0	0	
09:45	0	0	2	1	2	1	1	1	1	1	1	2	2	3	3	
10:00	1	0	0	0	1	0	0	0	0	0	1	0	1	0	0	
10:15	0	0	0	0	0	0	0	0	0	0	0	0	0	0	0	
10:30	0	0	0	0	0	0	1	1	1	2	1	0	2	2	2	
10:45	0	0	2	0	2	0	3	2	3	2	0	0	3	2	2	
11:00	2	0	1	0	3	0	0	0	0	0	1	0	1	0	0	
11:15	2	1	0	1	2	2	1	2	1	0	0	1	1	1	1	
11:30	3	2	1	0	4	2	0	2	0	1	0	0	0	1	1	
11:45	0	0	0	1	0	1	1	1	1	0	0	0	1	0	0	
Total	27	81	32	38	59	119	24	90	24	40	48	130				
Day Total	108		70		178		114		64		178					
% Total	0.0%	15.2%	45.5%	18.0%	21.3%		13.5%	50.6%	13.5%	22.5%						
Peak	08:15	02:15	07:45	06:30	08:15	02:15	08:00	07:00	07:45	04:15	07:45	07:00				
Vol.	9	16	11	9	18	21	8	17	8	7	15	21				
P.H.F.	0.563	0.571	0.688	0.750	0.750	0.583	0.500	0.850	0.667	0.583	0.536	0.875				

Old Colony Planning Council
 70 School Street
 Brockton, MA 02301
 (508) 583-1833
 www.ocpcrpa.org

Community: East Bridgewater
 Com#_UR/FC: 83_U0
 Recorder #: Jamar #6
 Layout: L6 Basic (2')

Station ID:
 Site Code: 83
 Date Start: 01-Sep-10
 Date End: 02-Sep-10
 Murray Rd, east of Plymouth St (106)

Start Time	30-Aug-10 Mon	31-Aug-10 Tue	01-Sep-10 Wed	02-Sep-10 Thu	03-Sep-10 Fri	04-Sep-10 Sat	05-Sep-10 Sun	Week Average
12:00 AM	*	*	2	2	*	*	*	2
01:00	*	*	0	2	*	*	*	1
02:00	*	*	1	2	*	*	*	2
03:00	*	*	0	0	*	*	*	0
04:00	*	*	1	1	*	*	*	1
05:00	*	*	2	4	*	*	*	3
06:00	*	*	4	3	*	*	*	4
07:00	*	*	12	5	*	*	*	8
08:00	*	*	17	15	*	*	*	16
09:00	*	*	8	5	*	*	*	6
10:00	*	*	3	6	*	*	*	4
11:00	*	*	9	3	*	*	*	6
12:00 PM	*	*	10	8	*	*	*	9
01:00	*	*	8	11	*	*	*	10
02:00	*	*	14	10	*	*	*	12
03:00	*	*	15	8	*	*	*	12
04:00	*	*	12	14	*	*	*	13
05:00	*	*	14	15	*	*	*	14
06:00	*	*	12	17	*	*	*	14
07:00	*	*	13	21	*	*	*	17
08:00	*	*	5	10	*	*	*	8
09:00	*	*	11	10	*	*	*	10
10:00	*	*	0	4	*	*	*	2
11:00	*	*	5	2	*	*	*	4
Total	0	0	178	178	0	0	0	178
Percentage	0.0%	0.0%	100.0%	100.0%	0.0%	0.0%	0.0%	
AM Peak Vol.			08:00 17	08:00 15				08:00 16
PM Peak Vol.			15:00 15	19:00 21				19:00 17

Old Colony Planning Council
 70 School Street
 Brockton, MA 02301
 (508) 583-1833
 www.ocpcrpa.org

Community: East Bridgewater
 Com#_UR/FC: 83_U0
 Recorder #: Jamar #6
 Layout: L6 Basic (2')

Station ID:
 Site Code: 83
 Date Start: 01-Sep-10
 Date End: 02-Sep-10
 Murray Rd, east of Plymouth St (106)

WB

Start Time	1 15	16 20	21 25	26 30	31 35	36 40	41 45	46 50	51 55	56 60	61 65	66 70	71 75	76 999	Total
9/1/10	0	0	1	0	1	0	0	0	0	0	0	0	0	0	2
01:00	0	0	0	0	0	0	0	0	0	0	0	0	0	0	0
02:00	0	1	0	0	0	0	0	0	0	0	0	0	0	0	1
03:00	0	0	0	0	0	0	0	0	0	0	0	0	0	0	0
04:00	0	0	0	0	0	0	0	0	0	0	0	0	0	0	0
05:00	0	0	0	1	0	0	0	0	0	0	0	0	0	0	1
06:00	0	0	0	0	0	0	0	0	0	0	0	0	0	0	0
07:00	0	1	3	0	0	0	0	0	0	0	0	0	0	0	4
08:00	2	2	1	1	0	0	0	0	0	0	0	0	0	0	6
09:00	0	2	2	1	0	0	0	0	0	0	0	0	0	0	5
10:00	0	1	0	0	0	0	0	0	0	0	0	0	0	0	1
11:00	1	3	2	1	0	0	0	0	0	0	0	0	0	0	7
12 PM	0	2	0	4	0	0	0	0	0	0	0	0	0	0	6
13:00	1	3	0	1	0	0	0	0	0	0	0	0	0	0	5
14:00	1	0	4	5	0	0	0	0	0	0	0	0	0	0	10
15:00	4	5	1	0	3	0	0	0	0	0	0	0	0	0	13
16:00	3	0	1	4	0	0	0	0	0	0	0	0	0	0	8
17:00	2	3	1	3	0	0	0	0	0	0	0	0	0	0	9
18:00	0	2	3	3	0	0	0	0	0	0	0	0	0	0	8
19:00	0	1	3	2	0	0	0	0	0	0	0	0	0	0	6
20:00	0	0	3	2	0	0	0	0	0	0	0	0	0	0	5
21:00	0	2	2	3	1	0	0	0	0	0	0	0	0	0	8
22:00	0	0	0	0	0	0	0	0	0	0	0	0	0	0	0
23:00	0	1	0	2	0	0	0	0	0	0	0	0	0	0	3
Total	14	29	27	33	5	0	0	0	0	0	0	0	0	0	108

Daily
 15th Percentile : 16 MPH
 50th Percentile : 23 MPH
 85th Percentile : 29 MPH
 95th Percentile : 30 MPH
 Mean Speed(Average) : 22 MPH
 10 MPH Pace Speed : 21-30 MPH
 Number in Pace : 60
 Percent in Pace : 55.6%
 Number of Vehicles > 30 MPH : 5
 Percent of Vehicles > 30 MPH : 4.6%

Community: East Bridgewater
 Com#_UR/FC: 83_U0
 Recorder #: Jamar #6
 Layout: L6 Basic (2')

Station ID:
 Site Code: 83
 Date Start: 01-Sep-10
 Date End: 02-Sep-10
 Murray Rd, east of Plymouth St (106)

WB

Start Time	15	16 20	21 25	26 30	31 35	36 40	41 45	46 50	51 55	56 60	61 65	66 70	71 75	76 999	Total
9/2/10	0	0	0	1	0	0	0	0	0	0	0	0	0	0	1
01:00	0	1	0	0	0	0	0	0	0	0	0	0	0	0	1
02:00	0	0	0	0	1	0	0	0	0	0	0	0	0	0	1
03:00	0	0	0	0	0	0	0	0	0	0	0	0	0	0	0
04:00	0	0	0	0	0	0	0	0	0	0	0	0	0	0	0
05:00	1	0	1	0	0	0	0	0	0	0	0	0	0	0	2
06:00	0	0	0	0	0	0	0	0	0	0	0	0	0	0	0
07:00	0	0	1	0	0	0	0	0	0	0	0	0	0	0	1
08:00	3	2	2	1	0	0	0	0	0	0	0	0	0	0	8
09:00	2	0	1	1	0	0	0	0	0	0	0	0	0	0	4
10:00	2	1	1	0	0	0	0	0	0	0	0	0	0	0	4
11:00	1	0	0	0	1	0	0	0	0	0	0	0	0	0	2
12 PM	0	2	1	1	0	0	0	0	0	0	0	0	0	0	4
13:00	2	1	1	2	0	0	0	0	0	0	0	0	0	0	6
14:00	1	1	3	1	1	0	0	0	0	0	0	0	0	0	7
15:00	1	2	1	1	1	0	0	0	0	0	0	0	0	0	6
16:00	1	2	2	5	0	0	0	0	0	0	0	0	0	0	10
17:00	1	1	2	3	2	0	0	0	0	0	0	0	0	0	9
18:00	0	2	4	6	1	0	0	0	0	0	0	0	0	0	13
19:00	3	1	8	5	0	0	0	0	0	0	0	0	0	0	17
20:00	1	2	1	2	0	0	0	0	0	0	0	0	0	0	6
21:00	1	1	3	1	1	0	0	0	0	0	0	0	0	0	7
22:00	1	0	0	1	2	0	0	0	0	0	0	0	0	0	4
23:00	0	0	1	0	0	0	0	0	0	0	0	0	0	0	1
Total	21	19	33	31	10	0	0	0	0	0	0	0	0	0	114

Daily
 15th Percentile : 11 MPH
 50th Percentile : 23 MPH
 85th Percentile : 29 MPH
 95th Percentile : 32 MPH
 Mean Speed(Average) : 21 MPH
 10 MPH Pace Speed : 21-30 MPH
 Number in Pace : 64
 Percent in Pace : 56.1%
 Number of Vehicles > 30 MPH : 10
 Percent of Vehicles > 30 MPH : 8.8%

Grand Total	35	48	60	64	15	0	0	0	0	0	0	0	0	0	222
-------------	----	----	----	----	----	---	---	---	---	---	---	---	---	---	-----

Overall
 15th Percentile : 15 MPH
 50th Percentile : 23 MPH
 85th Percentile : 29 MPH
 95th Percentile : 32 MPH
 Mean Speed(Average) : 22 MPH
 10 MPH Pace Speed : 21-30 MPH
 Number in Pace : 124
 Percent in Pace : 55.9%
 Number of Vehicles > 30 MPH : 15
 Percent of Vehicles > 30 MPH : 6.8%

Community: East Bridgewater
 Com#_UR/FC: 83_U0
 Recorder #: Jamar #6
 Layout: L6 Basic (2')

Station ID:
 Site Code: 83
 Date Start: 01-Sep-10
 Date End: 02-Sep-10
 Murray Rd, east of Plymouth St (106)

EB

Start Time	1 15	16 20	21 25	26 30	31 35	36 40	41 45	46 50	51 55	56 60	61 65	66 70	71 75	76 999	Total
9/1/10	0	0	0	0	0	0	0	0	0	0	0	0	0	0	0
01:00	0	0	0	0	0	0	0	0	0	0	0	0	0	0	0
02:00	0	0	0	0	0	0	0	0	0	0	0	0	0	0	0
03:00	0	0	0	0	0	0	0	0	0	0	0	0	0	0	0
04:00	0	0	1	0	0	0	0	0	0	0	0	0	0	0	1
05:00	0	1	0	0	0	0	0	0	0	0	0	0	0	0	1
06:00	0	0	4	0	0	0	0	0	0	0	0	0	0	0	4
07:00	1	1	1	5	0	0	0	0	0	0	0	0	0	0	8
08:00	2	3	3	3	0	0	0	0	0	0	0	0	0	0	11
09:00	2	0	1	0	0	0	0	0	0	0	0	0	0	0	3
10:00	0	0	0	2	0	0	0	0	0	0	0	0	0	0	2
11:00	0	1	0	0	1	0	0	0	0	0	0	0	0	0	2
12 PM	1	0	1	2	0	0	0	0	0	0	0	0	0	0	4
13:00	1	0	1	1	0	0	0	0	0	0	0	0	0	0	3
14:00	0	2	0	1	1	0	0	0	0	0	0	0	0	0	4
15:00	0	1	1	0	0	0	0	0	0	0	0	0	0	0	2
16:00	2	0	0	1	1	0	0	0	0	0	0	0	0	0	4
17:00	1	1	3	0	0	0	0	0	0	0	0	0	0	0	5
18:00	0	1	3	0	0	0	0	0	0	0	0	0	0	0	4
19:00	0	1	2	3	1	0	0	0	0	0	0	0	0	0	7
20:00	0	0	0	0	0	0	0	0	0	0	0	0	0	0	0
21:00	1	0	1	1	0	0	0	0	0	0	0	0	0	0	3
22:00	0	0	0	0	0	0	0	0	0	0	0	0	0	0	0
23:00	0	0	1	0	1	0	0	0	0	0	0	0	0	0	2
Total	11	12	23	19	5	0	0	0	0	0	0	0	0	0	70

Daily
 15th Percentile : 14 MPH
 50th Percentile : 23 MPH
 85th Percentile : 29 MPH
 95th Percentile : 31 MPH
 Mean Speed(Average) : 22 MPH
 10 MPH Pace Speed : 20-29 MPH
 Number in Pace : 42
 Percent in Pace : 60.0%
 Number of Vehicles > 30 MPH : 5
 Percent of Vehicles > 30 MPH : 7.1%

Community: East Bridgewater
 Com#_UR/FC: 83_U0
 Recorder #: Jamar #6
 Layout: L6 Basic (2')

Station ID:
 Site Code: 83
 Date Start: 01-Sep-10
 Date End: 02-Sep-10
 Murray Rd, east of Plymouth St (106)

EB

Start Time	15	16	21	26	31	36	41	46	51	56	61	66	71	76	999	Total
9/2/10	0	0	0	0	1	0	0	0	0	0	0	0	0	0	0	1
01:00	0	0	0	0	1	0	0	0	0	0	0	0	0	0	0	1
02:00	1	0	0	0	0	0	0	0	0	0	0	0	0	0	0	1
03:00	0	0	0	0	0	0	0	0	0	0	0	0	0	0	0	0
04:00	0	0	1	0	0	0	0	0	0	0	0	0	0	0	0	1
05:00	0	1	1	0	0	0	0	0	0	0	0	0	0	0	0	2
06:00	0	0	3	0	0	0	0	0	0	0	0	0	0	0	0	3
07:00	0	2	1	1	0	0	0	0	0	0	0	0	0	0	0	4
08:00	2	1	2	1	1	0	0	0	0	0	0	0	0	0	0	7
09:00	0	0	0	1	0	0	0	0	0	0	0	0	0	0	0	1
10:00	0	0	0	2	0	0	0	0	0	0	0	0	0	0	0	2
11:00	0	0	1	0	0	0	0	0	0	0	0	0	0	0	0	1
12 PM	1	0	0	2	1	0	0	0	0	0	0	0	0	0	0	4
13:00	0	1	3	1	0	0	0	0	0	0	0	0	0	0	0	5
14:00	2	1	0	0	0	0	0	0	0	0	0	0	0	0	0	3
15:00	0	1	0	1	0	0	0	0	0	0	0	0	0	0	0	2
16:00	1	0	1	0	1	1	0	0	0	0	0	0	0	0	0	4
17:00	0	0	2	0	4	0	0	0	0	0	0	0	0	0	0	6
18:00	0	1	2	0	1	0	0	0	0	0	0	0	0	0	0	4
19:00	2	1	0	1	0	0	0	0	0	0	0	0	0	0	0	4
20:00	0	0	3	1	0	0	0	0	0	0	0	0	0	0	0	4
21:00	0	0	0	2	1	0	0	0	0	0	0	0	0	0	0	3
22:00	0	0	0	0	0	0	0	0	0	0	0	0	0	0	0	0
23:00	0	0	0	1	0	0	0	0	0	0	0	0	0	0	0	1
Total	9	9	20	14	11	1	0	0	0	0	0	0	0	0	0	64

Daily
 15th Percentile : 16 MPH
 50th Percentile : 24 MPH
 85th Percentile : 31 MPH
 95th Percentile : 34 MPH
 Mean Speed(Average) : 24 MPH
 10 MPH Pace Speed : 20-29 MPH
 Number in Pace : 34
 Percent in Pace : 53.1%
 Number of Vehicles > 30 MPH : 12
 Percent of Vehicles > 30 MPH : 18.8%

Grand Total	20	21	43	33	16	1	0	0	0	0	0	0	0	0	0	134
-------------	----	----	----	----	----	---	---	---	---	---	---	---	---	---	---	-----

Overall
 15th Percentile : 15 MPH
 50th Percentile : 23 MPH
 85th Percentile : 30 MPH
 95th Percentile : 33 MPH
 Mean Speed(Average) : 23 MPH
 10 MPH Pace Speed : 21-30 MPH
 Number in Pace : 76
 Percent in Pace : 56.7%
 Number of Vehicles > 30 MPH : 17
 Percent of Vehicles > 30 MPH : 12.7%

Community: East Bridgewater
 Com#_UR/FC: 83_U0
 Recorder #: Jamar #6
 Layout: L6 Basic (2')

Station ID:
 Site Code: 83
 Date Start: 01-Sep-10
 Date End: 02-Sep-10
 Murray Rd, east of Plymouth St (106)

WB, EB

Start Time	15	16	21	26	31	36	41	46	51	56	61	66	71	76	999	Total
9/1/10	0	0	1	0	1	0	0	0	0	0	0	0	0	0	0	2
01:00	0	0	0	0	0	0	0	0	0	0	0	0	0	0	0	0
02:00	0	1	0	0	0	0	0	0	0	0	0	0	0	0	0	1
03:00	0	0	0	0	0	0	0	0	0	0	0	0	0	0	0	0
04:00	0	0	1	0	0	0	0	0	0	0	0	0	0	0	0	1
05:00	0	1	0	1	0	0	0	0	0	0	0	0	0	0	0	2
06:00	0	0	4	0	0	0	0	0	0	0	0	0	0	0	0	4
07:00	1	2	4	5	0	0	0	0	0	0	0	0	0	0	0	12
08:00	4	5	4	4	0	0	0	0	0	0	0	0	0	0	0	17
09:00	2	2	3	1	0	0	0	0	0	0	0	0	0	0	0	8
10:00	0	1	0	2	0	0	0	0	0	0	0	0	0	0	0	3
11:00	1	4	2	1	1	0	0	0	0	0	0	0	0	0	0	9
12 PM	1	2	1	6	0	0	0	0	0	0	0	0	0	0	0	10
13:00	2	3	1	2	0	0	0	0	0	0	0	0	0	0	0	8
14:00	1	2	4	6	1	0	0	0	0	0	0	0	0	0	0	14
15:00	4	6	2	0	3	0	0	0	0	0	0	0	0	0	0	15
16:00	5	0	1	5	1	0	0	0	0	0	0	0	0	0	0	12
17:00	3	4	4	3	0	0	0	0	0	0	0	0	0	0	0	14
18:00	0	3	6	3	0	0	0	0	0	0	0	0	0	0	0	12
19:00	0	2	5	5	1	0	0	0	0	0	0	0	0	0	0	13
20:00	0	0	3	2	0	0	0	0	0	0	0	0	0	0	0	5
21:00	1	2	3	4	1	0	0	0	0	0	0	0	0	0	0	11
22:00	0	0	0	0	0	0	0	0	0	0	0	0	0	0	0	0
23:00	0	1	1	2	1	0	0	0	0	0	0	0	0	0	0	5
Total	25	41	50	52	10	0	0	0	0	0	0	0	0	0	0	178

Daily
 15th Percentile : 16 MPH
 50th Percentile : 23 MPH
 85th Percentile : 29 MPH
 95th Percentile : 31 MPH

 Mean Speed(Average) : 22 MPH
 10 MPH Pace Speed : 21-30 MPH
 Number in Pace : 102
 Percent in Pace : 57.3%
 Number of Vehicles > 30 MPH : 10
 Percent of Vehicles > 30 MPH : 5.6%

Community: East Bridgewater
 Com#_UR/FC: 83_U0
 Recorder #: Jamar #6
 Layout: L6 Basic (2')

Station ID:
 Site Code: 83
 Date Start: 01-Sep-10
 Date End: 02-Sep-10
 Murray Rd, east of Plymouth St (106)

WB, EB

Start Time	15	16	21	26	31	36	41	46	51	56	61	66	71	76	999	Total
9/2/10	0	0	0	1	1	0	0	0	0	0	0	0	0	0	0	2
01:00	0	1	0	0	1	0	0	0	0	0	0	0	0	0	0	2
02:00	1	0	0	0	1	0	0	0	0	0	0	0	0	0	0	2
03:00	0	0	0	0	0	0	0	0	0	0	0	0	0	0	0	0
04:00	0	0	1	0	0	0	0	0	0	0	0	0	0	0	0	1
05:00	1	1	2	0	0	0	0	0	0	0	0	0	0	0	0	4
06:00	0	0	3	0	0	0	0	0	0	0	0	0	0	0	0	3
07:00	0	2	2	1	0	0	0	0	0	0	0	0	0	0	0	5
08:00	5	3	4	2	1	0	0	0	0	0	0	0	0	0	0	15
09:00	2	0	1	2	0	0	0	0	0	0	0	0	0	0	0	5
10:00	2	1	1	2	0	0	0	0	0	0	0	0	0	0	0	6
11:00	1	0	1	0	1	0	0	0	0	0	0	0	0	0	0	3
12 PM	1	2	1	3	1	0	0	0	0	0	0	0	0	0	0	8
13:00	2	2	4	3	0	0	0	0	0	0	0	0	0	0	0	11
14:00	3	2	3	1	1	0	0	0	0	0	0	0	0	0	0	10
15:00	1	3	1	2	1	0	0	0	0	0	0	0	0	0	0	8
16:00	2	2	3	5	1	1	0	0	0	0	0	0	0	0	0	14
17:00	1	1	4	3	6	0	0	0	0	0	0	0	0	0	0	15
18:00	0	3	6	6	2	0	0	0	0	0	0	0	0	0	0	17
19:00	5	2	8	6	0	0	0	0	0	0	0	0	0	0	0	21
20:00	1	2	4	3	0	0	0	0	0	0	0	0	0	0	0	10
21:00	1	1	3	3	2	0	0	0	0	0	0	0	0	0	0	10
22:00	1	0	0	1	2	0	0	0	0	0	0	0	0	0	0	4
23:00	0	0	1	1	0	0	0	0	0	0	0	0	0	0	0	2
Total	30	28	53	45	21	1	0	0	0	0	0	0	0	0	0	178

Daily
 15th Percentile : 14 MPH
 50th Percentile : 23 MPH
 85th Percentile : 30 MPH
 95th Percentile : 33 MPH
 Mean Speed(Average) : 22 MPH
 10 MPH Pace Speed : 21-30 MPH
 Number in Pace : 98
 Percent in Pace : 55.1%
 Number of Vehicles > 30 MPH : 22
 Percent of Vehicles > 30 MPH : 12.4%

Grand Total	55	69	103	97	31	1	0	0	0	0	0	0	0	0	0	356
-------------	----	----	-----	----	----	---	---	---	---	---	---	---	---	---	---	-----

Overall
 15th Percentile : 15 MPH
 50th Percentile : 23 MPH
 85th Percentile : 29 MPH
 95th Percentile : 33 MPH
 Mean Speed(Average) : 22 MPH
 10 MPH Pace Speed : 21-30 MPH
 Number in Pace : 200
 Percent in Pace : 56.2%
 Number of Vehicles > 30 MPH : 32
 Percent of Vehicles > 30 MPH : 9.0%

Old Colony Planning Council
 70 School Street
 Brockton, MA 02301
 (508) 583-1833
 www.ocpcrpa.org

Community: East Bridgewater
 Com#_UR/FC: 83_U0
 Recorder #: Jamar #6
 Layout: L6 Basic (2')

Station ID:
 Site Code: 83
 Date Start: 01-Sep-10
 Date End: 02-Sep-10
 Murray Rd, east of Plymouth St (106)

WB

Start Time	Bikes	Cars & Trailers	2 Axle Long	Buses	2 Axle 6 Tire	3 Axle Single	4 Axle Single	<5 Axl Double	5 Axle Double	>6 Axl Double	<6 Axl Multi	6 Axle Multi	>6 Axl Multi	Total
9/2/10	0	1	0	0	0	0	0	0	0	0	0	0	0	1
01:00	0	0	1	0	0	0	0	0	0	0	0	0	0	1
02:00	0	1	0	0	0	0	0	0	0	0	0	0	0	1
03:00	0	0	0	0	0	0	0	0	0	0	0	0	0	0
04:00	0	0	0	0	0	0	0	0	0	0	0	0	0	0
05:00	0	0	1	0	1	0	0	0	0	0	0	0	0	2
06:00	0	0	0	0	0	0	0	0	0	0	0	0	0	0
07:00	0	0	0	1	0	0	0	0	0	0	0	0	0	1
08:00	0	6	1	1	0	0	0	0	0	0	0	0	0	8
09:00	0	2	2	0	0	0	0	0	0	0	0	0	0	4
10:00	0	2	1	1	0	0	0	0	0	0	0	0	0	4
11:00	0	2	0	0	0	0	0	0	0	0	0	0	0	2
12 PM	0	4	0	0	0	0	0	0	0	0	0	0	0	4
13:00	0	5	1	0	0	0	0	0	0	0	0	0	0	6
14:00	0	2	4	1	0	0	0	0	0	0	0	0	0	7
15:00	0	6	0	0	0	0	0	0	0	0	0	0	0	6
16:00	0	6	3	1	0	0	0	0	0	0	0	0	0	10
17:00	0	6	3	0	0	0	0	0	0	0	0	0	0	9
18:00	0	10	2	0	0	0	0	1	0	0	0	0	0	13
19:00	0	10	6	0	0	1	0	0	0	0	0	0	0	17
20:00	0	5	1	0	0	0	0	0	0	0	0	0	0	6
21:00	0	6	0	0	1	0	0	0	0	0	0	0	0	7
22:00	0	3	1	0	0	0	0	0	0	0	0	0	0	4
23:00	0	1	0	0	0	0	0	0	0	0	0	0	0	1
Total	0	78	27	5	2	1	0	1	0	0	0	0	0	114
Percent	0.0%	68.4%	23.7%	4.4%	1.8%	0.9%	0.0%	0.9%	0.0%	0.0%	0.0%	0.0%	0.0%	
AM Peak		08:00	09:00	07:00	05:00									08:00
Vol.		6	2	1	1									8
PM Peak		18:00	19:00	14:00	21:00	19:00		18:00						19:00
Vol.		10	6	1	1	1		1						17
Grand Total	0	148	56	9	5	1	0	1	0	0	0	0	0	220
Percent	0.0%	67.3%	25.5%	4.1%	2.3%	0.5%	0.0%	0.5%	0.0%	0.0%	0.0%	0.0%	0.0%	

Old Colony Planning Council
 70 School Street
 Brockton, MA 02301
 (508) 583-1833
 www.ocpcrpa.org

Community: East Bridgewater
 Com#_UR/FC: 83_U0
 Recorder #: Jamar #6
 Layout: L6 Basic (2')

Station ID:
 Site Code: 83
 Date Start: 01-Sep-10
 Date End: 02-Sep-10
 Murray Rd, east of Plymouth St (106)

EB

Start Time	Bikes	Cars & Trailers	2 Axle Long	Buses	2 Axle 6 Tire	3 Axle Single	4 Axle Single	<5 Axl Double	5 Axle Double	>6 Axl Double	<6 Axl Multi	6 Axle Multi	>6 Axl Multi	Total
9/1/10	0	0	0	0	0	0	0	0	0	0	0	0	0	0
01:00	0	0	0	0	0	0	0	0	0	0	0	0	0	0
02:00	0	0	0	0	0	0	0	0	0	0	0	0	0	0
03:00	0	0	0	0	0	0	0	0	0	0	0	0	0	0
04:00	0	1	0	0	0	0	0	0	0	0	0	0	0	1
05:00	0	1	0	0	0	0	0	0	0	0	0	0	0	1
06:00	0	2	2	0	0	0	0	0	0	0	0	0	0	4
07:00	0	6	1	1	0	0	0	0	0	0	0	0	0	8
08:00	0	7	4	0	0	0	0	0	0	0	0	0	0	11
09:00	0	2	1	0	0	0	0	0	0	0	0	0	0	3
10:00	0	2	0	0	0	0	0	0	0	0	0	0	0	2
11:00	0	0	0	0	2	0	0	0	0	0	0	0	0	2
12 PM	0	2	2	0	0	0	0	0	0	0	0	0	0	4
13:00	0	1	2	0	0	0	0	0	0	0	0	0	0	3
14:00	0	2	2	0	0	0	0	0	0	0	0	0	0	4
15:00	0	1	0	1	0	0	0	0	0	0	0	0	0	2
16:00	0	3	1	0	0	0	0	0	0	0	0	0	0	4
17:00	0	2	0	0	2	0	0	1	0	0	0	0	0	5
18:00	0	4	0	0	0	0	0	0	0	0	0	0	0	4
19:00	0	5	2	0	0	0	0	0	0	0	0	0	0	7
20:00	0	0	0	0	0	0	0	0	0	0	0	0	0	0
21:00	0	2	1	0	0	0	0	0	0	0	0	0	0	3
22:00	0	0	0	0	0	0	0	0	0	0	0	0	0	0
23:00	0	1	0	0	1	0	0	0	0	0	0	0	0	2
Total	0	44	18	2	5	0	0	1	0	0	0	0	0	70
Percent	0.0%	62.9%	25.7%	2.9%	7.1%	0.0%	0.0%	1.4%	0.0%	0.0%	0.0%	0.0%	0.0%	
AM Peak		08:00	08:00	07:00	11:00									08:00
Vol.		7	4	1	2									11
PM Peak		19:00	12:00	15:00	17:00			17:00						19:00
Vol.		5	2	1	2			1						7

Old Colony Planning Council
 70 School Street
 Brockton, MA 02301
 (508) 583-1833
 www.ocpcrpa.org

Community: East Bridgewater
 Com#_UR/FC: 83_U0
 Recorder #: Jamar #6
 Layout: L6 Basic (2')

Station ID:
 Site Code: 83
 Date Start: 01-Sep-10
 Date End: 02-Sep-10
 Murray Rd, east of Plymouth St (106)

EB

Start Time	Bikes	Cars & Trailers	2 Axle Long	Buses	2 Axle 6 Tire	3 Axle Single	4 Axle Single	<5 Axl Double	5 Axle Double	>6 Axl Double	<6 Axl Multi	6 Axle Multi	>6 Axl Multi	Total
9/2/10	0	1	0	0	0	0	0	0	0	0	0	0	0	1
01:00	0	1	0	0	0	0	0	0	0	0	0	0	0	1
02:00	0	1	0	0	0	0	0	0	0	0	0	0	0	1
03:00	0	0	0	0	0	0	0	0	0	0	0	0	0	0
04:00	0	1	0	0	0	0	0	0	0	0	0	0	0	1
05:00	0	0	2	0	0	0	0	0	0	0	0	0	0	2
06:00	0	1	2	0	0	0	0	0	0	0	0	0	0	3
07:00	0	3	0	1	0	0	0	0	0	0	0	0	0	4
08:00	0	6	1	0	0	0	0	0	0	0	0	0	0	7
09:00	0	1	0	0	0	0	0	0	0	0	0	0	0	1
10:00	0	1	1	0	0	0	0	0	0	0	0	0	0	2
11:00	0	1	0	0	0	0	0	0	0	0	0	0	0	1
12 PM	0	3	1	0	0	0	0	0	0	0	0	0	0	4
13:00	0	2	2	0	1	0	0	0	0	0	0	0	0	5
14:00	0	3	0	0	0	0	0	0	0	0	0	0	0	3
15:00	0	1	0	1	0	0	0	0	0	0	0	0	0	2
16:00	0	2	2	0	0	0	0	0	0	0	0	0	0	4
17:00	0	6	0	0	0	0	0	0	0	0	0	0	0	6
18:00	0	3	1	0	0	0	0	0	0	0	0	0	0	4
19:00	0	2	0	0	1	0	0	0	0	0	0	0	0	3
20:00	0	3	1	0	0	0	0	0	0	0	0	0	0	4
21:00	0	3	0	0	0	0	0	0	0	0	0	0	0	3
22:00	0	0	0	0	0	0	0	0	0	0	0	0	0	0
23:00	0	1	0	0	0	0	0	0	0	0	0	0	0	1
Total	0	46	13	2	2	0	0	0	0	0	0	0	0	63
Percent	0.0%	73.0%	20.6%	3.2%	3.2%	0.0%	0.0%	0.0%	0.0%	0.0%	0.0%	0.0%	0.0%	
AM Peak		08:00	05:00	07:00										08:00
Vol.		6	2	1										7
PM Peak		17:00	13:00	15:00	13:00									17:00
Vol.		6	2	1	1									6
Grand Total	0	90	31	4	7	0	0	1	0	0	0	0	0	133
Percent	0.0%	67.7%	23.3%	3.0%	5.3%	0.0%	0.0%	0.8%	0.0%	0.0%	0.0%	0.0%	0.0%	

Old Colony Planning Council
 70 School Street
 Brockton, MA 02301
 (508) 583-1833
 www.ocpcrpa.org

Community: East Bridgewater
 Com#_UR/FC: 83_U0
 Recorder #: Jamar #6
 Layout: L6 Basic (2')

Station ID:
 Site Code: 83
 Date Start: 01-Sep-10
 Date End: 02-Sep-10
 Murray Rd, east of Plymouth St (106)

WB, EB

Start Time	Bikes	Cars & Trailers	2 Axle Long	Buses	2 Axle 6 Tire	3 Axle Single	4 Axle Single	<5 Axl Double	5 Axle Double	>6 Axl Double	<6 Axl Multi	6 Axle Multi	>6 Axl Multi	Total
9/1/10	0	0	2	0	0	0	0	0	0	0	0	0	0	2
01:00	0	0	0	0	0	0	0	0	0	0	0	0	0	0
02:00	0	1	0	0	0	0	0	0	0	0	0	0	0	1
03:00	0	0	0	0	0	0	0	0	0	0	0	0	0	0
04:00	0	1	0	0	0	0	0	0	0	0	0	0	0	1
05:00	0	2	0	0	0	0	0	0	0	0	0	0	0	2
06:00	0	2	2	0	0	0	0	0	0	0	0	0	0	4
07:00	0	8	2	2	0	0	0	0	0	0	0	0	0	12
08:00	0	12	5	0	0	0	0	0	0	0	0	0	0	17
09:00	0	4	3	1	0	0	0	0	0	0	0	0	0	8
10:00	0	3	0	0	0	0	0	0	0	0	0	0	0	3
11:00	0	3	3	0	3	0	0	0	0	0	0	0	0	9
12 PM	0	6	4	0	0	0	0	0	0	0	0	0	0	10
13:00	0	6	2	0	0	0	0	0	0	0	0	0	0	8
14:00	0	8	4	1	1	0	0	0	0	0	0	0	0	14
15:00	0	7	6	1	0	0	0	0	0	0	0	0	0	14
16:00	0	9	1	1	0	0	0	0	0	0	0	0	0	11
17:00	0	10	0	0	3	0	0	1	0	0	0	0	0	14
18:00	0	10	2	0	0	0	0	0	0	0	0	0	0	12
19:00	0	11	2	0	0	0	0	0	0	0	0	0	0	13
20:00	0	3	2	0	0	0	0	0	0	0	0	0	0	5
21:00	0	5	6	0	0	0	0	0	0	0	0	0	0	11
22:00	0	0	0	0	0	0	0	0	0	0	0	0	0	0
23:00	0	3	1	0	1	0	0	0	0	0	0	0	0	5
Total	0	114	47	6	8	0	0	1	0	0	0	0	0	176
Percent	0.0%	64.8%	26.7%	3.4%	4.5%	0.0%	0.0%	0.6%	0.0%	0.0%	0.0%	0.0%	0.0%	
AM Peak		08:00	08:00	07:00	11:00									08:00
Vol.		12	5	2	3									17
PM Peak		19:00	15:00	14:00	17:00			17:00						14:00
Vol.		11	6	1	3			1						14

Old Colony Planning Council
 70 School Street
 Brockton, MA 02301
 (508) 583-1833
 www.ocpcrpa.org

Community: East Bridgewater
 Com#_UR/FC: 83_U0
 Recorder #: Jamar #6
 Layout: L6 Basic (2')

Station ID:
 Site Code: 83
 Date Start: 01-Sep-10
 Date End: 02-Sep-10
 Murray Rd, east of Plymouth St (106)

WB, EB

Start Time	Bikes	Cars & Trailers	2 Axle Long	Buses	2 Axle 6 Tire	3 Axle Single	4 Axle Single	<5 Axl Double	5 Axle Double	>6 Axl Double	<6 Axl Multi	6 Axle Multi	>6 Axl Multi	Total
9/2/10	0	2	0	0	0	0	0	0	0	0	0	0	0	2
01:00	0	1	1	0	0	0	0	0	0	0	0	0	0	2
02:00	0	2	0	0	0	0	0	0	0	0	0	0	0	2
03:00	0	0	0	0	0	0	0	0	0	0	0	0	0	0
04:00	0	1	0	0	0	0	0	0	0	0	0	0	0	1
05:00	0	0	3	0	1	0	0	0	0	0	0	0	0	4
06:00	0	1	2	0	0	0	0	0	0	0	0	0	0	3
07:00	0	3	0	2	0	0	0	0	0	0	0	0	0	5
08:00	0	12	2	1	0	0	0	0	0	0	0	0	0	15
09:00	0	3	2	0	0	0	0	0	0	0	0	0	0	5
10:00	0	3	2	1	0	0	0	0	0	0	0	0	0	6
11:00	0	3	0	0	0	0	0	0	0	0	0	0	0	3
12 PM	0	7	1	0	0	0	0	0	0	0	0	0	0	8
13:00	0	7	3	0	1	0	0	0	0	0	0	0	0	11
14:00	0	5	4	1	0	0	0	0	0	0	0	0	0	10
15:00	0	7	0	1	0	0	0	0	0	0	0	0	0	8
16:00	0	8	5	1	0	0	0	0	0	0	0	0	0	14
17:00	0	12	3	0	0	0	0	0	0	0	0	0	0	15
18:00	0	13	3	0	0	0	0	1	0	0	0	0	0	17
19:00	0	12	6	0	1	1	0	0	0	0	0	0	0	20
20:00	0	8	2	0	0	0	0	0	0	0	0	0	0	10
21:00	0	9	0	0	1	0	0	0	0	0	0	0	0	10
22:00	0	3	1	0	0	0	0	0	0	0	0	0	0	4
23:00	0	2	0	0	0	0	0	0	0	0	0	0	0	2
Total	0	124	40	7	4	1	0	1	0	0	0	0	0	177
Percent	0.0%	70.1%	22.6%	4.0%	2.3%	0.6%	0.0%	0.6%	0.0%	0.0%	0.0%	0.0%	0.0%	
AM Peak		08:00	05:00	07:00	05:00									08:00
Vol.		12	3	2	1									15
PM Peak		18:00	19:00	14:00	13:00	19:00		18:00						19:00
Vol.		13	6	1	1	1		1						20
Grand Total	0	238	87	13	12	1	0	2	0	0	0	0	0	353
Percent	0.0%	67.4%	24.6%	3.7%	3.4%	0.3%	0.0%	0.6%	0.0%	0.0%	0.0%	0.0%	0.0%	

Old Colony Planning Council
 70 School Street
 Brockton, MA 02301
 (508) 583-1833
 www.ocpcrpa.org

Community: East Bridgewater
 Com#_UR/FC: 83_U0
 Recorder #: Jamar #8
 Layout: L6 Basic (2')

Station ID:
 Site Code: 83
 Date Start: 01-Sep-10
 Date End: 02-Sep-10
 Davenport Rd, east of Washington St

Start Time	30-Aug-10		Tue		Wed		Thu		Fri		Sat		Sun		Week Average	
	EB	WB	EB	WB	EB	WB	EB	WB	EB	WB	EB	WB	EB	WB	EB	WB
12:00 AM	*	*	*	*	0	0	0	0	*	*	*	*	*	*	0	0
01:00	*	*	*	*	0	0	0	0	*	*	*	*	*	*	0	0
02:00	*	*	*	*	0	2	2	1	*	*	*	*	*	*	1	2
03:00	*	*	*	*	0	0	0	0	*	*	*	*	*	*	0	0
04:00	*	*	*	*	0	0	0	0	*	*	*	*	*	*	0	0
05:00	*	*	*	*	1	3	3	2	*	*	*	*	*	*	2	2
06:00	*	*	*	*	0	1	1	2	*	*	*	*	*	*	0	2
07:00	*	*	*	*	3	5	2	5	*	*	*	*	*	*	2	5
08:00	*	*	*	*	0	5	3	7	*	*	*	*	*	*	2	6
09:00	*	*	*	*	1	9	2	2	*	*	*	*	*	*	2	6
10:00	*	*	*	*	1	0	1	5	*	*	*	*	*	*	1	2
11:00	*	*	*	*	2	4	2	3	*	*	*	*	*	*	2	4
12:00 PM	*	*	*	*	1	3	2	4	*	*	*	*	*	*	2	4
01:00	*	*	*	*	4	1	4	1	*	*	*	*	*	*	4	1
02:00	*	*	*	*	2	1	2	0	*	*	*	*	*	*	2	0
03:00	*	*	*	*	2	2	2	5	*	*	*	*	*	*	2	4
04:00	*	*	*	*	3	5	3	0	*	*	*	*	*	*	3	2
05:00	*	*	*	*	7	1	5	4	*	*	*	*	*	*	6	2
06:00	*	*	*	*	8	4	5	5	*	*	*	*	*	*	6	4
07:00	*	*	*	*	4	2	3	3	*	*	*	*	*	*	4	2
08:00	*	*	*	*	2	1	1	3	*	*	*	*	*	*	2	2
09:00	*	*	*	*	1	1	1	0	*	*	*	*	*	*	1	0
10:00	*	*	*	*	1	0	1	1	*	*	*	*	*	*	1	0
11:00	*	*	*	*	1	0	1	1	*	*	*	*	*	*	1	0
Total	0	0	0	0	44	50	46	54	0	0	0	0	0	0	46	50
Day	0	0	0	0	94	94	100	100	0	0	0	0	0	0	96	96
AM Peak					07:00	09:00	05:00	08:00							05:00	08:00
Vol.					3	9	3	7							2	6
PM Peak					18:00	16:00	17:00	15:00							17:00	12:00
Vol.					8	5	5	5							6	4

Comb. Total 0 0 94 100 0 0 0 96

Old Colony Planning Council
 70 School Street
 Brockton, MA 02301
 (508) 583-1833
 www.ocpcrpa.org

Community: East Bridgewater
 Com#_UR/FC: 83_U0
 Recorder #: Jamar #8
 Layout: L6 Basic (2')

Station ID:
 Site Code: 83
 Date Start: 01-Sep-10
 Date End: 02-Sep-10
 Davenport Rd, east of Washington St

Start Time	01-Sep-10 Wed		EB		WB		Combined		02-Sep-Thu		EB		WB		Combined	
	A.M.	P.M.	A.M.	P.M.	A.M.	P.M.	A.M.	P.M.	A.M.	P.M.	A.M.	P.M.	A.M.	P.M.	A.M.	P.M.
12:00	0	0	0	2	0	2	0	2	0	0	0	1	0	1	0	1
12:15	0	0	0	0	0	0	0	0	0	1	0	0	0	0	0	1
12:30	0	0	0	1	0	1	0	1	0	1	0	1	0	1	0	2
12:45	0	1	0	0	0	0	0	1	0	0	0	2	0	0	2	2
01:00	0	1	0	0	0	0	0	1	0	2	0	0	0	0	0	2
01:15	0	0	0	1	0	1	0	1	0	1	0	0	0	0	0	1
01:30	0	1	0	0	0	0	0	1	0	1	0	1	0	1	0	2
01:45	0	2	0	0	0	0	0	2	0	0	0	0	0	0	0	0
02:00	0	1	0	0	0	0	0	1	0	0	0	0	0	0	0	0
02:15	0	1	0	1	0	1	0	2	0	0	0	0	0	0	0	0
02:30	0	0	0	0	0	0	0	0	1	1	0	0	0	1	0	1
02:45	0	0	2	0	2	0	2	0	1	1	1	0	0	2	1	1
03:00	0	1	0	0	0	0	0	1	0	0	0	0	0	0	0	0
03:15	0	0	0	2	0	2	0	2	0	0	0	0	3	0	3	3
03:30	0	1	0	0	0	0	0	1	0	0	0	2	0	0	2	2
03:45	0	0	0	0	0	0	0	0	0	2	0	0	0	0	0	2
04:00	0	0	0	1	0	1	0	1	0	0	0	0	0	0	0	0
04:15	0	1	0	1	0	1	0	2	0	1	0	0	0	0	0	1
04:30	0	0	0	2	0	2	0	2	0	2	0	0	0	0	0	2
04:45	0	2	0	1	0	1	0	3	0	0	0	0	0	0	0	0
05:00	0	1	1	0	1	1	1	1	0	2	0	0	0	0	0	2
05:15	0	2	0	0	0	0	0	2	1	0	1	3	2	2	3	3
05:30	1	2	0	0	0	1	2	2	2	2	0	1	2	2	3	3
05:45	0	2	2	1	2	1	2	3	0	1	1	0	1	1	1	1
06:00	0	1	0	0	0	0	1	1	0	1	0	1	0	2	2	2
06:15	0	1	1	0	1	0	1	1	1	2	0	1	1	1	3	3
06:30	0	3	0	1	0	1	0	4	0	1	1	2	1	1	3	3
06:45	0	3	0	3	0	3	0	6	0	1	1	1	1	1	2	2
07:00	1	1	1	2	2	2	2	3	0	0	2	1	2	1	2	1
07:15	0	1	1	0	1	1	1	1	0	2	1	1	1	1	1	3
07:30	0	1	2	0	2	2	1	1	0	1	2	1	2	2	2	2
07:45	2	1	1	0	3	1	1	1	2	0	0	0	2	2	0	0
08:00	0	1	3	1	3	2	2	2	2	1	3	2	5	2	2	2
08:15	0	1	1	0	1	1	1	1	1	0	1	0	2	2	1	1
08:30	0	0	1	0	1	0	0	0	0	0	3	1	3	3	1	1
08:45	0	0	0	0	0	0	0	0	0	0	0	0	0	0	0	0
09:00	0	0	3	1	3	1	1	1	0	1	0	0	0	0	0	1
09:15	0	0	4	0	4	0	0	0	1	0	1	0	2	0	0	0
09:30	1	0	0	0	1	0	0	0	1	0	1	0	2	0	0	0
09:45	0	1	2	0	2	1	1	1	0	0	0	0	0	0	0	0
10:00	0	1	0	0	0	0	1	1	1	1	0	1	1	1	2	2
10:15	0	0	0	0	0	0	0	0	0	0	0	0	0	0	0	0
10:30	1	0	0	0	1	0	0	0	0	0	3	0	3	0	0	0
10:45	0	0	0	0	0	0	0	0	0	0	2	0	2	0	0	0
11:00	0	0	1	0	1	0	0	0	0	1	0	0	0	0	0	1
11:15	0	1	0	0	0	0	1	1	0	0	2	0	2	0	0	0
11:30	2	0	1	0	3	0	0	0	0	0	0	0	0	0	0	0
11:45	0	0	2	0	2	0	0	0	2	0	1	1	3	1	1	1
Total		8	36	29	21	37	57		16	30	27	27	43	57		
Day Total		44		50		94			46		54		100			
% Total	0.0%	8.5%	38.3%	30.9%	22.3%				16.0%	30.0%	27.0%	27.0%				
Peak		07:00	06:00	09:00	06:15	09:00	06:15		07:30	05:30	07:45	02:45	07:45	06:00		
Vol.		3	8	9	6	10	14		5	6	7	5	12	10		
P.H.F.		0.375	0.667	0.563	0.500	0.625	0.583		0.625	0.750	0.583	0.417	0.600	0.833		

Old Colony Planning Council
 70 School Street
 Brockton, MA 02301
 (508) 583-1833
 www.ocpcrpa.org

Community: East Bridgewater
 Com#_UR/FC: 83_U0
 Recorder #: Jamar #8
 Layout: L6 Basic (2')

Station ID:
 Site Code: 83
 Date Start: 01-Sep-10
 Date End: 02-Sep-10
 Davenport Rd, east of Washington St

Start Time	30-Aug-10 Mon	31-Aug-10 Tue	01-Sep-10 Wed	02-Sep-10 Thu	03-Sep-10 Fri	04-Sep-10 Sat	05-Sep-10 Sun	Week Average
12:00 AM	*	*	0	0	*	*	*	0
01:00	*	*	0	0	*	*	*	0
02:00	*	*	2	3	*	*	*	2
03:00	*	*	0	0	*	*	*	0
04:00	*	*	0	0	*	*	*	0
05:00	*	*	4	5	*	*	*	4
06:00	*	*	1	3	*	*	*	2
07:00	*	*	8	7	*	*	*	8
08:00	*	*	5	10	*	*	*	8
09:00	*	*	10	4	*	*	*	7
10:00	*	*	1	6	*	*	*	4
11:00	*	*	6	5	*	*	*	6
12:00 PM	*	*	4	6	*	*	*	5
01:00	*	*	5	5	*	*	*	5
02:00	*	*	3	2	*	*	*	2
03:00	*	*	4	7	*	*	*	6
04:00	*	*	8	3	*	*	*	6
05:00	*	*	8	9	*	*	*	8
06:00	*	*	12	10	*	*	*	11
07:00	*	*	6	6	*	*	*	6
08:00	*	*	3	4	*	*	*	4
09:00	*	*	2	1	*	*	*	2
10:00	*	*	1	2	*	*	*	2
11:00	*	*	1	2	*	*	*	2
Total	0	0	94	100	0	0	0	100
Percentage	0.0%	0.0%	94.0%	100.0%	0.0%	0.0%	0.0%	
AM Peak Vol.			09:00 10	08:00 10				07:00 8
PM Peak Vol.			18:00 12	18:00 10				18:00 11

Old Colony Planning Council
 70 School Street
 Brockton, MA 02301
 (508) 583-1833
 www.ocpcrpa.org

Community: East Bridgewater
 Com#_UR/FC: 83_U0
 Recorder #: Jamar #8
 Layout: L6 Basic (2')

Station ID:
 Site Code: 83
 Date Start: 01-Sep-10
 Date End: 02-Sep-10
 Davenport Rd, east of Washington St

EB

Start Time	1 15	16 20	21 25	26 30	31 35	36 40	41 45	46 50	51 55	56 60	61 65	66 70	71 75	76 999	Total
9/1/10	0	0	0	0	0	0	0	0	0	0	0	0	0	0	0
01:00	0	0	0	0	0	0	0	0	0	0	0	0	0	0	0
02:00	0	0	0	0	0	0	0	0	0	0	0	0	0	0	0
03:00	0	0	0	0	0	0	0	0	0	0	0	0	0	0	0
04:00	0	0	0	0	0	0	0	0	0	0	0	0	0	0	0
05:00	0	0	0	1	0	0	0	0	0	0	0	0	0	0	1
06:00	0	0	0	0	0	0	0	0	0	0	0	0	0	0	0
07:00	2	1	0	0	0	0	0	0	0	0	0	0	0	0	3
08:00	0	0	0	0	0	0	0	0	0	0	0	0	0	0	0
09:00	0	0	1	0	0	0	0	0	0	0	0	0	0	0	1
10:00	0	1	0	0	0	0	0	0	0	0	0	0	0	0	1
11:00	1	1	0	0	0	0	0	0	0	0	0	0	0	0	2
12 PM	0	1	0	0	0	0	0	0	0	0	0	0	0	0	1
13:00	0	0	3	1	0	0	0	0	0	0	0	0	0	0	4
14:00	0	0	2	0	0	0	0	0	0	0	0	0	0	0	2
15:00	1	1	0	0	0	0	0	0	0	0	0	0	0	0	2
16:00	1	1	0	1	0	0	0	0	0	0	0	0	0	0	3
17:00	2	2	2	1	0	0	0	0	0	0	0	0	0	0	7
18:00	2	4	2	0	0	0	0	0	0	0	0	0	0	0	8
19:00	1	2	1	0	0	0	0	0	0	0	0	0	0	0	4
20:00	0	2	0	0	0	0	0	0	0	0	0	0	0	0	2
21:00	1	0	0	0	0	0	0	0	0	0	0	0	0	0	1
22:00	1	0	0	0	0	0	0	0	0	0	0	0	0	0	1
23:00	1	0	0	0	0	0	0	0	0	0	0	0	0	0	1
Total	13	16	11	4	0	0	0	0	0	0	0	0	0	0	44

Daily
 15th Percentile : 9 MPH
 50th Percentile : 18 MPH
 85th Percentile : 24 MPH
 95th Percentile : 27 MPH
 Mean Speed(Average) : 17 MPH
 10 MPH Pace Speed : 16-25 MPH
 Number in Pace : 27
 Percent in Pace : 61.4%
 Number of Vehicles > 30 MPH : 0
 Percent of Vehicles > 30 MPH : 0.0%

Community: East Bridgewater
 Com#_UR/FC: 83_U0
 Recorder #: Jamar #8
 Layout: L6 Basic (2')

Station ID:
 Site Code: 83
 Date Start: 01-Sep-10
 Date End: 02-Sep-10
 Davenport Rd, east of Washington St

EB

Start Time	1 15	16 20	21 25	26 30	31 35	36 40	41 45	46 50	51 55	56 60	61 65	66 70	71 75	76 999	Total
9/2/10	0	0	0	0	0	0	0	0	0	0	0	0	0	0	0
01:00	0	0	0	0	0	0	0	0	0	0	0	0	0	0	0
02:00	1	0	1	0	0	0	0	0	0	0	0	0	0	0	2
03:00	0	0	0	0	0	0	0	0	0	0	0	0	0	0	0
04:00	0	0	0	0	0	0	0	0	0	0	0	0	0	0	0
05:00	2	0	1	0	0	0	0	0	0	0	0	0	0	0	3
06:00	0	0	0	1	0	0	0	0	0	0	0	0	0	0	1
07:00	1	0	1	0	0	0	0	0	0	0	0	0	0	0	2
08:00	1	2	0	0	0	0	0	0	0	0	0	0	0	0	3
09:00	0	1	1	0	0	0	0	0	0	0	0	0	0	0	2
10:00	0	0	1	0	0	0	0	0	0	0	0	0	0	0	1
11:00	1	1	0	0	0	0	0	0	0	0	0	0	0	0	2
12 PM	0	0	2	0	0	0	0	0	0	0	0	0	0	0	2
13:00	0	0	2	2	0	0	0	0	0	0	0	0	0	0	4
14:00	1	0	1	0	0	0	0	0	0	0	0	0	0	0	2
15:00	0	2	0	0	0	0	0	0	0	0	0	0	0	0	2
16:00	0	2	1	0	0	0	0	0	0	0	0	0	0	0	3
17:00	0	3	1	1	0	0	0	0	0	0	0	0	0	0	5
18:00	1	1	2	1	0	0	0	0	0	0	0	0	0	0	5
19:00	0	2	1	0	0	0	0	0	0	0	0	0	0	0	3
20:00	0	1	0	0	0	0	0	0	0	0	0	0	0	0	1
21:00	0	1	0	0	0	0	0	0	0	0	0	0	0	0	1
22:00	1	0	0	0	0	0	0	0	0	0	0	0	0	0	1
23:00	0	1	0	0	0	0	0	0	0	0	0	0	0	0	1
Total	9	17	15	5	0	0	0	0	0	0	0	0	0	0	46

Daily
 15th Percentile : 13 MPH
 50th Percentile : 19 MPH
 85th Percentile : 25 MPH
 95th Percentile : 28 MPH
 Mean Speed(Average) : 19 MPH
 10 MPH Pace Speed : 16-25 MPH
 Number in Pace : 32
 Percent in Pace : 69.6%
 Number of Vehicles > 30 MPH : 0
 Percent of Vehicles > 30 MPH : 0.0%

Grand Total	22	33	26	9	0	0	0	0	0	0	0	0	0	0	90
-------------	----	----	----	---	---	---	---	---	---	---	---	---	---	---	----

Overall
 15th Percentile : 11 MPH
 50th Percentile : 19 MPH
 85th Percentile : 24 MPH
 95th Percentile : 27 MPH
 Mean Speed(Average) : 18 MPH
 10 MPH Pace Speed : 16-25 MPH
 Number in Pace : 59
 Percent in Pace : 65.6%
 Number of Vehicles > 30 MPH : 0
 Percent of Vehicles > 30 MPH : 0.0%

Community: East Bridgewater
 Com#_UR/FC: 83_U0
 Recorder #: Jamar #8
 Layout: L6 Basic (2')

Station ID:
 Site Code: 83
 Date Start: 01-Sep-10
 Date End: 02-Sep-10
 Davenport Rd, east of Washington St

WB

Start Time	1 15	16 20	21 25	26 30	31 35	36 40	41 45	46 50	51 55	56 60	61 65	66 70	71 75	76 999	Total
9/1/10	0	0	0	0	0	0	0	0	0	0	0	0	0	0	0
01:00	0	0	0	0	0	0	0	0	0	0	0	0	0	0	0
02:00	0	1	1	0	0	0	0	0	0	0	0	0	0	0	2
03:00	0	0	0	0	0	0	0	0	0	0	0	0	0	0	0
04:00	0	0	0	0	0	0	0	0	0	0	0	0	0	0	0
05:00	0	0	2	1	0	0	0	0	0	0	0	0	0	0	3
06:00	0	0	1	0	0	0	0	0	0	0	0	0	0	0	1
07:00	1	0	2	1	0	1	0	0	0	0	0	0	0	0	5
08:00	0	3	2	0	0	0	0	0	0	0	0	0	0	0	5
09:00	1	2	4	2	0	0	0	0	0	0	0	0	0	0	9
10:00	0	0	0	0	0	0	0	0	0	0	0	0	0	0	0
11:00	0	2	1	1	0	0	0	0	0	0	0	0	0	0	4
12 PM	0	0	1	2	0	0	0	0	0	0	0	0	0	0	3
13:00	1	0	0	0	0	0	0	0	0	0	0	0	0	0	1
14:00	0	1	0	0	0	0	0	0	0	0	0	0	0	0	1
15:00	0	0	2	0	0	0	0	0	0	0	0	0	0	0	2
16:00	1	1	2	0	1	0	0	0	0	0	0	0	0	0	5
17:00	0	1	0	0	0	0	0	0	0	0	0	0	0	0	1
18:00	3	1	0	0	0	0	0	0	0	0	0	0	0	0	4
19:00	0	1	1	0	0	0	0	0	0	0	0	0	0	0	2
20:00	0	1	0	0	0	0	0	0	0	0	0	0	0	0	1
21:00	0	1	0	0	0	0	0	0	0	0	0	0	0	0	1
22:00	0	0	0	0	0	0	0	0	0	0	0	0	0	0	0
23:00	0	0	0	0	0	0	0	0	0	0	0	0	0	0	0
Total	7	15	19	7	1	1	0	0	0	0	0	0	0	0	50

Daily
 15th Percentile : 15 MPH
 50th Percentile : 21 MPH
 85th Percentile : 26 MPH
 95th Percentile : 29 MPH
 Mean Speed(Average) : 21 MPH
 10 MPH Pace Speed : 16-25 MPH
 Number in Pace : 34
 Percent in Pace : 68.0%
 Number of Vehicles > 30 MPH : 2
 Percent of Vehicles > 30 MPH : 4.0%

Community: East Bridgewater
 Com#_UR/FC: 83_U0
 Recorder #: Jamar #8
 Layout: L6 Basic (2')

Station ID:
 Site Code: 83
 Date Start: 01-Sep-10
 Date End: 02-Sep-10
 Davenport Rd, east of Washington St

WB

Start Time	1 15	16 20	21 25	26 30	31 35	36 40	41 45	46 50	51 55	56 60	61 65	66 70	71 75	76 999	Total
9/2/10	0	0	0	0	0	0	0	0	0	0	0	0	0	0	0
01:00	0	0	0	0	0	0	0	0	0	0	0	0	0	0	0
02:00	0	0	0	1	0	0	0	0	0	0	0	0	0	0	1
03:00	0	0	0	0	0	0	0	0	0	0	0	0	0	0	0
04:00	0	0	0	0	0	0	0	0	0	0	0	0	0	0	0
05:00	0	0	2	0	0	0	0	0	0	0	0	0	0	0	2
06:00	2	0	0	0	0	0	0	0	0	0	0	0	0	0	2
07:00	2	1	2	0	0	0	0	0	0	0	0	0	0	0	5
08:00	2	1	4	0	0	0	0	0	0	0	0	0	0	0	7
09:00	0	0	2	0	0	0	0	0	0	0	0	0	0	0	2
10:00	0	2	0	2	1	0	0	0	0	0	0	0	0	0	5
11:00	0	1	1	1	0	0	0	0	0	0	0	0	0	0	3
12 PM	0	1	1	2	0	0	0	0	0	0	0	0	0	0	4
13:00	0	0	0	1	0	0	0	0	0	0	0	0	0	0	1
14:00	0	0	0	0	0	0	0	0	0	0	0	0	0	0	0
15:00	2	2	0	0	1	0	0	0	0	0	0	0	0	0	5
16:00	0	0	0	0	0	0	0	0	0	0	0	0	0	0	0
17:00	1	0	0	2	1	0	0	0	0	0	0	0	0	0	4
18:00	0	0	2	2	1	0	0	0	0	0	0	0	0	0	5
19:00	0	0	2	1	0	0	0	0	0	0	0	0	0	0	3
20:00	0	0	1	2	0	0	0	0	0	0	0	0	0	0	3
21:00	0	0	0	0	0	0	0	0	0	0	0	0	0	0	0
22:00	0	1	0	0	0	0	0	0	0	0	0	0	0	0	1
23:00	0	0	0	1	0	0	0	0	0	0	0	0	0	0	1
Total	9	9	17	15	4	0	0	0	0	0	0	0	0	0	54

Daily
 15th Percentile : 14 MPH
 50th Percentile : 23 MPH
 85th Percentile : 29 MPH
 95th Percentile : 31 MPH
 Mean Speed(Average) : 22 MPH
 10 MPH Pace Speed : 21-30 MPH
 Number in Pace : 32
 Percent in Pace : 59.3%
 Number of Vehicles > 30 MPH : 4
 Percent of Vehicles > 30 MPH : 7.4%

Grand Total	16	24	36	22	5	1	0	0	0	0	0	0	0	0	104
-------------	----	----	----	----	---	---	---	---	---	---	---	---	---	---	-----

Overall
 15th Percentile : 15 MPH
 50th Percentile : 22 MPH
 85th Percentile : 28 MPH
 95th Percentile : 31 MPH
 Mean Speed(Average) : 21 MPH
 10 MPH Pace Speed : 17-26 MPH
 Number in Pace : 61
 Percent in Pace : 58.7%
 Number of Vehicles > 30 MPH : 6
 Percent of Vehicles > 30 MPH : 5.8%

Community: East Bridgewater
 Com#_UR/FC: 83_U0
 Recorder #: Jamar #8
 Layout: L6 Basic (2')

Station ID:
 Site Code: 83
 Date Start: 01-Sep-10
 Date End: 02-Sep-10
 Davenport Rd, east of Washington St

EB, WB

Start Time	15	16	21	26	31	36	41	46	51	56	61	66	71	76	999	Total
9/1/10	0	0	0	0	0	0	0	0	0	0	0	0	0	0	0	0
01:00	0	0	0	0	0	0	0	0	0	0	0	0	0	0	0	0
02:00	0	1	1	0	0	0	0	0	0	0	0	0	0	0	0	2
03:00	0	0	0	0	0	0	0	0	0	0	0	0	0	0	0	0
04:00	0	0	0	0	0	0	0	0	0	0	0	0	0	0	0	0
05:00	0	0	2	2	0	0	0	0	0	0	0	0	0	0	0	4
06:00	0	0	1	0	0	0	0	0	0	0	0	0	0	0	0	1
07:00	3	1	2	1	0	1	0	0	0	0	0	0	0	0	0	8
08:00	0	3	2	0	0	0	0	0	0	0	0	0	0	0	0	5
09:00	1	2	5	2	0	0	0	0	0	0	0	0	0	0	0	10
10:00	0	1	0	0	0	0	0	0	0	0	0	0	0	0	0	1
11:00	1	3	1	1	0	0	0	0	0	0	0	0	0	0	0	6
12 PM	0	1	1	2	0	0	0	0	0	0	0	0	0	0	0	4
13:00	1	0	3	1	0	0	0	0	0	0	0	0	0	0	0	5
14:00	0	1	2	0	0	0	0	0	0	0	0	0	0	0	0	3
15:00	1	1	2	0	0	0	0	0	0	0	0	0	0	0	0	4
16:00	2	2	2	1	1	0	0	0	0	0	0	0	0	0	0	8
17:00	2	3	2	1	0	0	0	0	0	0	0	0	0	0	0	8
18:00	5	5	2	0	0	0	0	0	0	0	0	0	0	0	0	12
19:00	1	3	2	0	0	0	0	0	0	0	0	0	0	0	0	6
20:00	0	3	0	0	0	0	0	0	0	0	0	0	0	0	0	3
21:00	1	1	0	0	0	0	0	0	0	0	0	0	0	0	0	2
22:00	1	0	0	0	0	0	0	0	0	0	0	0	0	0	0	1
23:00	1	0	0	0	0	0	0	0	0	0	0	0	0	0	0	1
Total	20	31	30	11	1	1	0	0	0	0	0	0	0	0	0	94

Daily
 15th Percentile : 12 MPH
 50th Percentile : 20 MPH
 85th Percentile : 25 MPH
 95th Percentile : 29 MPH
 Mean Speed(Average) : 19 MPH
 10 MPH Pace Speed : 16-25 MPH
 Number in Pace : 61
 Percent in Pace : 64.9%
 Number of Vehicles > 30 MPH : 2
 Percent of Vehicles > 30 MPH : 2.1%

Community: East Bridgewater
 Com#_UR/FC: 83_U0
 Recorder #: Jamar #8
 Layout: L6 Basic (2')

Station ID:
 Site Code: 83
 Date Start: 01-Sep-10
 Date End: 02-Sep-10
 Davenport Rd, east of Washington St

EB, WB

Start Time	15	16	21	26	31	36	41	46	51	56	61	66	71	76	999	Total
9/2/10	0	0	0	0	0	0	0	0	0	0	0	0	0	0	0	0
01:00	0	0	0	0	0	0	0	0	0	0	0	0	0	0	0	0
02:00	1	0	1	1	0	0	0	0	0	0	0	0	0	0	0	3
03:00	0	0	0	0	0	0	0	0	0	0	0	0	0	0	0	0
04:00	0	0	0	0	0	0	0	0	0	0	0	0	0	0	0	0
05:00	2	0	3	0	0	0	0	0	0	0	0	0	0	0	0	5
06:00	2	0	0	1	0	0	0	0	0	0	0	0	0	0	0	3
07:00	3	1	3	0	0	0	0	0	0	0	0	0	0	0	0	7
08:00	3	3	4	0	0	0	0	0	0	0	0	0	0	0	0	10
09:00	0	1	3	0	0	0	0	0	0	0	0	0	0	0	0	4
10:00	0	2	1	2	1	0	0	0	0	0	0	0	0	0	0	6
11:00	1	2	1	1	0	0	0	0	0	0	0	0	0	0	0	5
12 PM	0	1	3	2	0	0	0	0	0	0	0	0	0	0	0	6
13:00	0	0	2	3	0	0	0	0	0	0	0	0	0	0	0	5
14:00	1	0	1	0	0	0	0	0	0	0	0	0	0	0	0	2
15:00	2	4	0	0	1	0	0	0	0	0	0	0	0	0	0	7
16:00	0	2	1	0	0	0	0	0	0	0	0	0	0	0	0	3
17:00	1	3	1	3	1	0	0	0	0	0	0	0	0	0	0	9
18:00	1	1	4	3	1	0	0	0	0	0	0	0	0	0	0	10
19:00	0	2	3	1	0	0	0	0	0	0	0	0	0	0	0	6
20:00	0	1	1	2	0	0	0	0	0	0	0	0	0	0	0	4
21:00	0	1	0	0	0	0	0	0	0	0	0	0	0	0	0	1
22:00	1	1	0	0	0	0	0	0	0	0	0	0	0	0	0	2
23:00	0	1	0	1	0	0	0	0	0	0	0	0	0	0	0	2
Total	18	26	32	20	4	0	0	0	0	0	0	0	0	0	0	100

Daily
 15th Percentile : 14 MPH
 50th Percentile : 21 MPH
 85th Percentile : 28 MPH
 95th Percentile : 30 MPH
 Mean Speed(Average) : 21 MPH
 10 MPH Pace Speed : 16-25 MPH
 Number in Pace : 58
 Percent in Pace : 58.0%
 Number of Vehicles > 30 MPH : 4
 Percent of Vehicles > 30 MPH : 4.0%

Grand Total	38	57	62	31	5	1	0	0	0	0	0	0	0	0	0	194
-------------	----	----	----	----	---	---	---	---	---	---	---	---	---	---	---	-----

Overall
 15th Percentile : 12 MPH
 50th Percentile : 21 MPH
 85th Percentile : 27 MPH
 95th Percentile : 30 MPH
 Mean Speed(Average) : 20 MPH
 10 MPH Pace Speed : 16-25 MPH
 Number in Pace : 119
 Percent in Pace : 61.3%
 Number of Vehicles > 30 MPH : 6
 Percent of Vehicles > 30 MPH : 3.1%

Old Colony Planning Council
 70 School Street
 Brockton, MA 02301
 (508) 583-1833
 www.ocpcrpa.org

Community: East Bridgewater
 Com#_UR/FC: 83_U0
 Recorder #: Jamar #8
 Layout: L6 Basic (2')

Station ID:
 Site Code: 83
 Date Start: 01-Sep-10
 Date End: 02-Sep-10
 Davenport Rd, east of Washington St

EB

Start Time	Bikes	Cars & Trailers	2 Axle Long	Buses	2 Axle 6 Tire	3 Axle Single	4 Axle Single	<5 Axl Double	5 Axle Double	>6 Axl Double	<6 Axl Multi	6 Axle Multi	>6 Axl Multi	Total
9/1/10	0	0	0	0	0	0	0	0	0	0	0	0	0	0
01:00	0	0	0	0	0	0	0	0	0	0	0	0	0	0
02:00	0	0	0	0	0	0	0	0	0	0	0	0	0	0
03:00	0	0	0	0	0	0	0	0	0	0	0	0	0	0
04:00	0	0	0	0	0	0	0	0	0	0	0	0	0	0
05:00	0	1	0	0	0	0	0	0	0	0	0	0	0	1
06:00	0	0	0	0	0	0	0	0	0	0	0	0	0	0
07:00	0	3	0	0	0	0	0	0	0	0	0	0	0	3
08:00	0	0	0	0	0	0	0	0	0	0	0	0	0	0
09:00	0	0	1	0	0	0	0	0	0	0	0	0	0	1
10:00	0	1	0	0	0	0	0	0	0	0	0	0	0	1
11:00	0	1	0	0	1	0	0	0	0	0	0	0	0	2
12 PM	0	1	0	0	0	0	0	0	0	0	0	0	0	1
13:00	0	3	1	0	0	0	0	0	0	0	0	0	0	4
14:00	0	2	0	0	0	0	0	0	0	0	0	0	0	2
15:00	0	2	0	0	0	0	0	0	0	0	0	0	0	2
16:00	0	1	2	0	0	0	0	0	0	0	0	0	0	3
17:00	0	3	2	0	1	0	0	1	0	0	0	0	0	7
18:00	1	6	1	0	0	0	0	0	0	0	0	0	0	8
19:00	0	3	1	0	0	0	0	0	0	0	0	0	0	4
20:00	0	1	1	0	0	0	0	0	0	0	0	0	0	2
21:00	0	0	1	0	0	0	0	0	0	0	0	0	0	1
22:00	0	0	1	0	0	0	0	0	0	0	0	0	0	1
23:00	0	1	0	0	0	0	0	0	0	0	0	0	0	1
Total	1	29	11	0	2	0	0	1	0	0	0	0	0	44
Percent	2.3%	65.9%	25.0%	0.0%	4.5%	0.0%	0.0%	2.3%	0.0%	0.0%	0.0%	0.0%	0.0%	
AM Peak		07:00	09:00		11:00									07:00
Vol.		3	1		1									3
PM Peak	18:00	18:00	16:00		17:00			17:00						18:00
Vol.	1	6	2		1			1						8

Old Colony Planning Council
 70 School Street
 Brockton, MA 02301
 (508) 583-1833
 www.ocpcrpa.org

Community: East Bridgewater
 Com#_UR/FC: 83_U0
 Recorder #: Jamar #8
 Layout: L6 Basic (2')

Station ID:
 Site Code: 83
 Date Start: 01-Sep-10
 Date End: 02-Sep-10
 Davenport Rd, east of Washington St

EB

Start Time	Bikes	Cars & Trailers	2 Axle Long	Buses	2 Axle 6 Tire	3 Axle Single	4 Axle Single	<5 Axl Double	5 Axle Double	>6 Axl Double	<6 Axl Multi	6 Axle Multi	>6 Axl Multi	Total
9/2/10	0	0	0	0	0	0	0	0	0	0	0	0	0	0
01:00	0	0	0	0	0	0	0	0	0	0	0	0	0	0
02:00	0	2	0	0	0	0	0	0	0	0	0	0	0	2
03:00	0	0	0	0	0	0	0	0	0	0	0	0	0	0
04:00	0	0	0	0	0	0	0	0	0	0	0	0	0	0
05:00	1	0	0	0	1	0	0	0	0	0	0	0	0	2
06:00	0	1	0	0	0	0	0	0	0	0	0	0	0	1
07:00	0	2	0	0	0	0	0	0	0	0	0	0	0	2
08:00	0	1	2	0	0	0	0	0	0	0	0	0	0	3
09:00	0	1	1	0	0	0	0	0	0	0	0	0	0	2
10:00	0	1	0	0	0	0	0	0	0	0	0	0	0	1
11:00	0	1	1	0	0	0	0	0	0	0	0	0	0	2
12 PM	0	1	1	0	0	0	0	0	0	0	0	0	0	2
13:00	0	2	2	0	0	0	0	0	0	0	0	0	0	4
14:00	0	2	0	0	0	0	0	0	0	0	0	0	0	2
15:00	0	0	2	0	0	0	0	0	0	0	0	0	0	2
16:00	0	2	1	0	0	0	0	0	0	0	0	0	0	3
17:00	0	3	2	0	0	0	0	0	0	0	0	0	0	5
18:00	0	4	0	0	1	0	0	0	0	0	0	0	0	5
19:00	0	1	2	0	0	0	0	0	0	0	0	0	0	3
20:00	0	0	1	0	0	0	0	0	0	0	0	0	0	1
21:00	0	1	0	0	0	0	0	0	0	0	0	0	0	1
22:00	0	0	1	0	0	0	0	0	0	0	0	0	0	1
23:00	0	1	0	0	0	0	0	0	0	0	0	0	0	1
Total	1	26	16	0	2	0	0	0	0	0	0	0	0	45
Percent	2.2%	57.8%	35.6%	0.0%	4.4%	0.0%	0.0%	0.0%	0.0%	0.0%	0.0%	0.0%	0.0%	
AM Peak	05:00	02:00	08:00		05:00									08:00
Vol.	1	2	2		1									3
PM Peak		18:00	13:00		18:00									17:00
Vol.		4	2		1									5
Grand Total	2	55	27	0	4	0	0	1	0	0	0	0	0	89
Percent	2.2%	61.8%	30.3%	0.0%	4.5%	0.0%	0.0%	1.1%	0.0%	0.0%	0.0%	0.0%	0.0%	

Old Colony Planning Council
 70 School Street
 Brockton, MA 02301
 (508) 583-1833
 www.ocpcrpa.org

Community: East Bridgewater
 Com#_UR/FC: 83_U0
 Recorder #: Jamar #8
 Layout: L6 Basic (2')

Station ID:
 Site Code: 83
 Date Start: 01-Sep-10
 Date End: 02-Sep-10
 Davenport Rd, east of Washington St

EB, WB

Start Time	Bikes	Cars & Trailers	2 Axle Long	Buses	2 Axle 6 Tire	3 Axle Single	4 Axle Single	<5 Axl Double	5 Axle Double	>6 Axl Double	<6 Axl Multi	6 Axle Multi	>6 Axl Multi	Total
9/1/10	0	0	0	0	0	0	0	0	0	0	0	0	0	0
01:00	0	0	0	0	0	0	0	0	0	0	0	0	0	0
02:00	0	1	0	0	1	0	0	0	0	0	0	0	0	2
03:00	0	0	0	0	0	0	0	0	0	0	0	0	0	0
04:00	0	0	0	0	0	0	0	0	0	0	0	0	0	0
05:00	0	4	0	0	0	0	0	0	0	0	0	0	0	4
06:00	0	0	0	0	1	0	0	0	0	0	0	0	0	1
07:00	0	4	4	0	0	0	0	0	0	0	0	0	0	8
08:00	0	2	1	0	2	0	0	0	0	0	0	0	0	5
09:00	0	3	4	0	3	0	0	0	0	0	0	0	0	10
10:00	0	1	0	0	0	0	0	0	0	0	0	0	0	1
11:00	0	3	1	0	2	0	0	0	0	0	0	0	0	6
12 PM	0	1	2	0	0	1	0	0	0	0	0	0	0	4
13:00	0	4	1	0	0	0	0	0	0	0	0	0	0	5
14:00	0	3	0	0	0	0	0	0	0	0	0	0	0	3
15:00	0	2	2	0	0	0	0	0	0	0	0	0	0	4
16:00	0	4	3	0	1	0	0	0	0	0	0	0	0	8
17:00	0	4	2	0	1	0	0	1	0	0	0	0	0	8
18:00	3	6	2	0	1	0	0	0	0	0	0	0	0	12
19:00	0	4	2	0	0	0	0	0	0	0	0	0	0	6
20:00	0	1	2	0	0	0	0	0	0	0	0	0	0	3
21:00	0	1	1	0	0	0	0	0	0	0	0	0	0	2
22:00	0	0	1	0	0	0	0	0	0	0	0	0	0	1
23:00	0	1	0	0	0	0	0	0	0	0	0	0	0	1
Total	3	49	28	0	12	1	0	1	0	0	0	0	0	94
Percent	3.2%	52.1%	29.8%	0.0%	12.8%	1.1%	0.0%	1.1%	0.0%	0.0%	0.0%	0.0%	0.0%	
AM Peak		05:00	07:00		09:00									09:00
Vol.		4	4		3									10
PM Peak	18:00	18:00	16:00		16:00	12:00		17:00						18:00
Vol.	3	6	3		1	1		1						12

Old Colony Planning Council
 70 School Street
 Brockton, MA 02301
 (508) 583-1833
 www.ocpcrpa.org

Community: East Bridgewater
 Com#_UR/FC: 83_U0
 Recorder #: Jamar #8
 Layout: L6 Basic (2')

Station ID:
 Site Code: 83
 Date Start: 01-Sep-10
 Date End: 02-Sep-10
 Davenport Rd, east of Washington St

EB, WB

Start Time	Bikes	Cars & Trailers	2 Axle Long	Buses	2 Axle 6 Tire	3 Axle Single	4 Axle Single	<5 Axl Double	5 Axle Double	>6 Axl Double	<6 Axl Multi	6 Axle Multi	>6 Axl Multi	Total
9/2/10	0	0	0	0	0	0	0	0	0	0	0	0	0	0
01:00	0	0	0	0	0	0	0	0	0	0	0	0	0	0
02:00	0	3	0	0	0	0	0	0	0	0	0	0	0	3
03:00	0	0	0	0	0	0	0	0	0	0	0	0	0	0
04:00	0	0	0	0	0	0	0	0	0	0	0	0	0	0
05:00	1	2	0	0	1	0	0	0	0	0	0	0	0	4
06:00	0	2	0	0	1	0	0	0	0	0	0	0	0	3
07:00	0	2	5	0	0	0	0	0	0	0	0	0	0	7
08:00	0	3	5	0	2	0	0	0	0	0	0	0	0	10
09:00	0	1	2	0	1	0	0	0	0	0	0	0	0	4
10:00	0	2	4	0	0	0	0	0	0	0	0	0	0	6
11:00	0	3	1	0	1	0	0	0	0	0	0	0	0	5
12 PM	0	3	3	0	0	0	0	0	0	0	0	0	0	6
13:00	0	2	3	0	0	0	0	0	0	0	0	0	0	5
14:00	0	2	0	0	0	0	0	0	0	0	0	0	0	2
15:00	0	2	5	0	0	0	0	0	0	0	0	0	0	7
16:00	0	2	1	0	0	0	0	0	0	0	0	0	0	3
17:00	0	6	2	0	1	0	0	0	0	0	0	0	0	9
18:00	0	5	4	0	1	0	0	0	0	0	0	0	0	10
19:00	0	2	4	0	0	0	0	0	0	0	0	0	0	6
20:00	0	0	3	0	1	0	0	0	0	0	0	0	0	4
21:00	0	1	0	0	0	0	0	0	0	0	0	0	0	1
22:00	0	0	2	0	0	0	0	0	0	0	0	0	0	2
23:00	0	2	0	0	0	0	0	0	0	0	0	0	0	2
Total	1	45	44	0	9	0	0	0	0	0	0	0	0	99
Percent	1.0%	45.5%	44.4%	0.0%	9.1%	0.0%	0.0%	0.0%	0.0%	0.0%	0.0%	0.0%	0.0%	
AM Peak	05:00	02:00	07:00		08:00									08:00
Vol.	1	3	5		2									10
PM Peak		17:00	15:00		17:00									18:00
Vol.		6	5		1									10
Grand Total	4	94	72	0	21	1	0	1	0	0	0	0	0	193
Percent	2.1%	48.7%	37.3%	0.0%	10.9%	0.5%	0.0%	0.5%	0.0%	0.0%	0.0%	0.0%	0.0%	

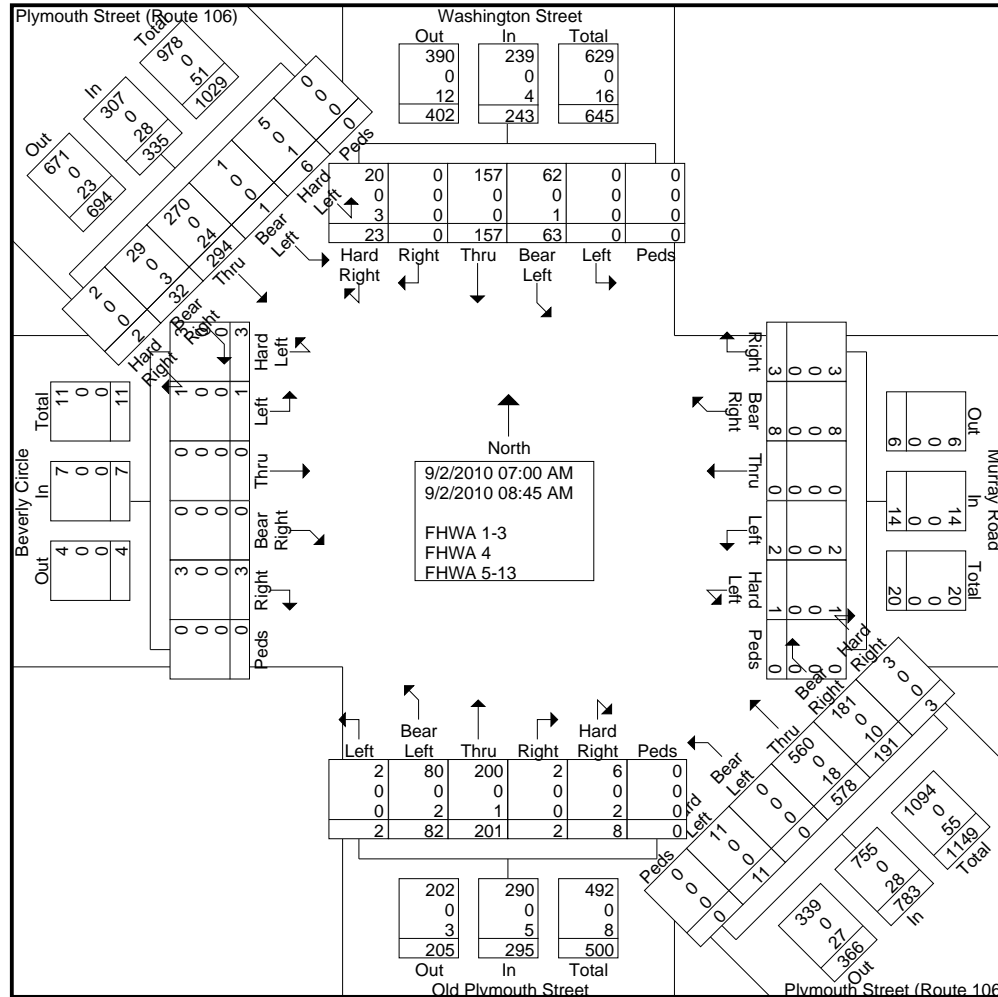
*Appendix B:
AM and PM Peak Hour Turning Movement Counts
and Level of Service*



Old Colony Planning Council
 70 School Street
 Brockton, MA 02301
 (508) 583-1833
www.ocpcrpa.org

Community: East Bridgewater
 Weather: Clear
 Board # & Staff: DB-400 (4) & AV
 Traffic Control: Two Way Stop

File Name : 83_Plymouth(106)&Washington_AM
 Site Code : 83
 Start Date : 9/2/2010
 Page No : 2

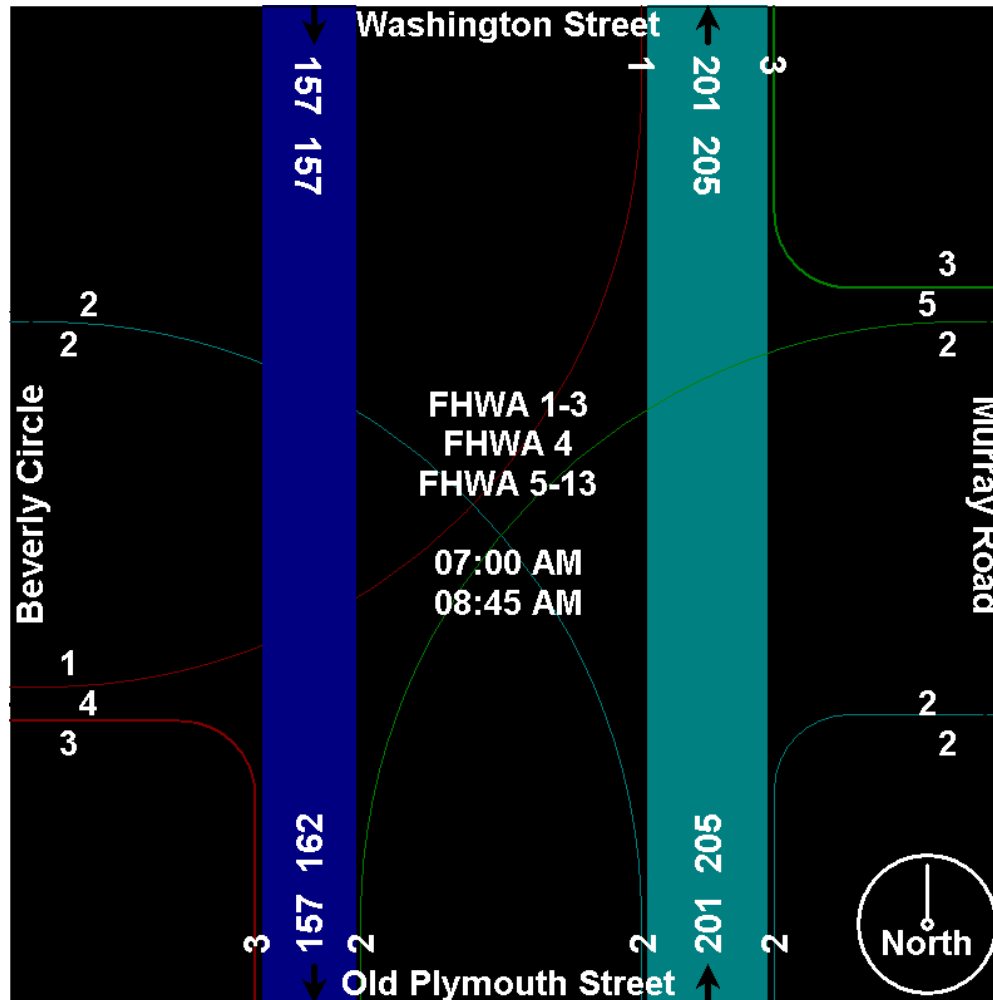




Old Colony Planning Council
70 School Street
Brockton, MA 02301
(508) 583-1833
www.ocpcrpa.org

Community: East Bridgewater
Weather: Clear
Board # & Staff: DB-400 (4) & AV
Traffic Control: Two Way Stop

File Name : 83_Plymouth(106)&Washington_AM
Site Code : 83
Start Date : 9/2/2010
Page No : 3





Old Colony Planning Council
70 School Street
Brockton, MA 02301
(508) 583-1833
www.ocpcrpa.org

Community: East Bridgewater
 Weather: Clear
 Board # & Staff: DB-400 (4) & AV
 Traffic Control: Two Way Stop

File Name : 83_Plymouth(106)&Washington_AM
 Site Code : 83
 Start Date : 9/2/2010
 Page No : 4

Start Time	Washington Street Southbound							Murray Road Westbound							Plymouth Street (Route 106) Northwestbound							Old Plymouth Street Northbound							Beverly Circle Eastbound							Plymouth Street (Route 106) Southeastbound							Int. Total
	Left	Bear Left	Thru	Right	Hard Right	Peds	App. Total	Hard Left	Left	Thru	Bear Right	Right	Peds	App. Total	Hard Left	Left	Thru	Bear Right	Right	Peds	App. Total	Left	Bear Left	Thru	Right	Hard Right	Peds	App. Total	Hard Left	Left	Thru	Bear Right	Right	Peds	App. Total	Hard Left	Left	Thru	Bear Right	Right	Peds	App. Total	
07:15 AM	0	7	26	0	4	0	37	0	0	0	1	0	0	1	1	0	74	27	0	0	102	1	7	27	0	0	0	35	1	0	0	0	0	0	1	3	0	37	1	1	0	42	218
07:30 AM	0	7	28	0	5	0	40	0	0	0	2	1	0	3	1	0	76	25	0	0	102	0	9	31	0	2	0	42	0	0	0	0	0	0	0	1	0	32	7	0	0	40	227
07:45 AM	0	5	21	0	2	0	28	0	1	0	2	1	0	4	2	0	83	33	0	0	118	0	13	28	1	1	0	43	1	0	0	0	1	0	2	0	0	42	6	0	0	48	243
08:00 AM	0	11	18	0	2	0	31	0	0	0	2	0	0	2	1	0	83	20	1	0	105	0	16	39	0	0	0	55	1	0	0	0	0	0	1	0	1	39	3	0	0	43	237
Total Volume	0	30	93	0	13	0	136	0	1	0	7	2	0	10	5	0	316	105	1	0	427	1	45	125	1	3	0	175	3	0	0	0	1	0	4	4	1	150	17	1	0	173	925
% App. Total	0	22.1	68.4	0	9.6	0		0	10	0	70	20	0		1.2	0	74	24.6	0.2	0		0.6	25.7	71.4	0.6	7	0		75	0	0	0	25	0		3	6	86.7	8	6	0		
PHF	.000	.682	.830	.000	.650	.000	.850	.000	.250	.000	.875	.500	.000	.625	.625	.000	.952	.795	.250	.000	.905	.250	.703	.801	.250	.375	.000	.795	.750	.000	.000	.000	.250	.000	.500	.333	.250	.893	.607	.250	.000	.901	.952
FHWA 1-3	0	29	93	0	12	0	134	0	1	0	7	2	0	10	5	0	307	99	1	0	412	1	44	125	1	2	0	173	3	0	0	0	1	0	4	4	1	141	16	1	0	163	896
% FHWA 1-3	0	96.7	100	0	92.3	0	98.5	0	100	0	100	100	0	100	100	0	97.2	94.3	100	0	96.5	100	97.8	100	100	66.7	0	98.9	100	0	0	0	100	0	100	100	100	94.0	94.1	100	0	94.2	96.9
FHWA 4	0	0	0	0	0	0	0	0	0	0	0	0	0	0	0	0	0	0	0	0	0	0	0	0	0	0	0	0	0	0	0	0	0	0	0	0	0	0	0	0	0	0	0
% FHWA 4	0	0	0	0	0	0	0	0	0	0	0	0	0	0	0	0	0	0	0	0	0	0	0	0	0	0	0	0	0	0	0	0	0	0	0	0	0	0	0	0	0	0	0
FHWA 5-13	0	1	0	0	1	0	2	0	0	0	0	0	0	0	0	0	9	6	0	0	15	0	1	0	0	1	0	2	0	0	0	0	0	0	0	0	0	9	1	0	0	10	29
% FHWA 5-13	0	3.3	0	0	7.7	0	1.5	0	0	0	0	0	0	0	0	0	2.8	5.7	0	0	3.5	0	2.2	0	0	33.3	0	1.1	0	0	0	0	0	0	0	0	0	6.9	5.9	0	0	5.8	3.1



Old Colony Planning Council

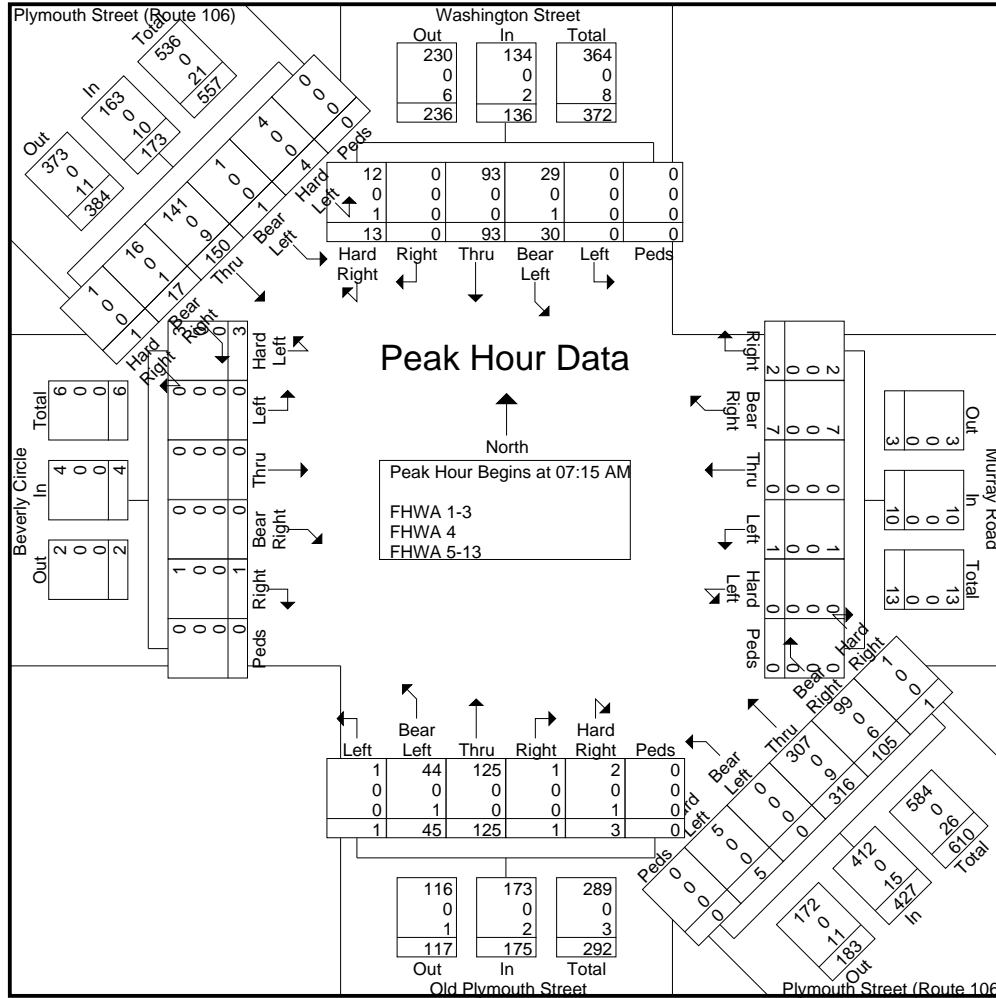
70 School Street
Brockton, MA 02301

(508) 583-1833

www.ocpcrpa.org

Community: East Bridgewater
Weather: Clear
Board # & Staff: DB-400 (4) & AV
Traffic Control: Two Way Stop

File Name : 83_Plymouth(106)&Washington_AM
Site Code : 83
Start Date : 9/2/2010
Page No : 5

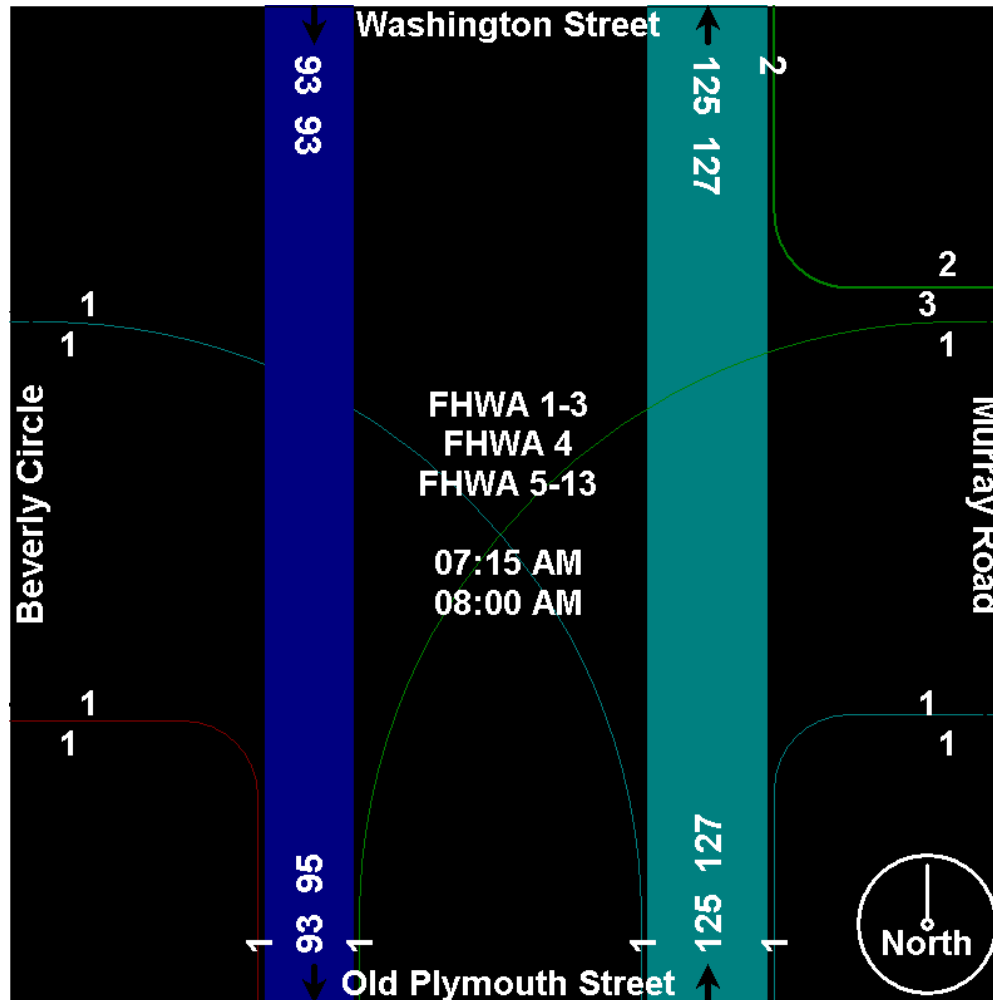




Old Colony Planning Council
70 School Street
Brockton, MA 02301
(508) 583-1833
www.ocpcrpa.org

Community: East Bridgewater
Weather: Clear
Board # & Staff: DB-400 (4) & AV
Traffic Control: Two Way Stop

File Name : 83_Plymouth(106)&Washington_AM
Site Code : 83
Start Date : 9/2/2010
Page No : 6





Old Colony Planning Council
70 School Street
Brockton, MA 02301
(508) 583-1833
www.ocpcrpa.org

Community: East Bridgewater
Weather: Clear
Board # & Staff: DB-400 (4) & AV
Traffic Control: Two Way Stop

File Name : 83_Plymouth(106)&Washington_AM
Site Code : 83
Start Date : 9/2/2010
Page No : 7

Image 1





Old Colony Planning Council
70 School Street
Brockton, MA 02301
(508) 583-1833
www.ocpcrpa.org

Community: East Bridgewater
 Weather: Clear
 Board # & Staff: DB-400 (4) & AV
 Traffic Control: Two Way Stop

File Name : 83_Plymouth(106)&Washington_PM
 Site Code : 83
 Start Date : 9/2/2010
 Page No : 1

Groups Printed- 3 - FHWA 4 - 13

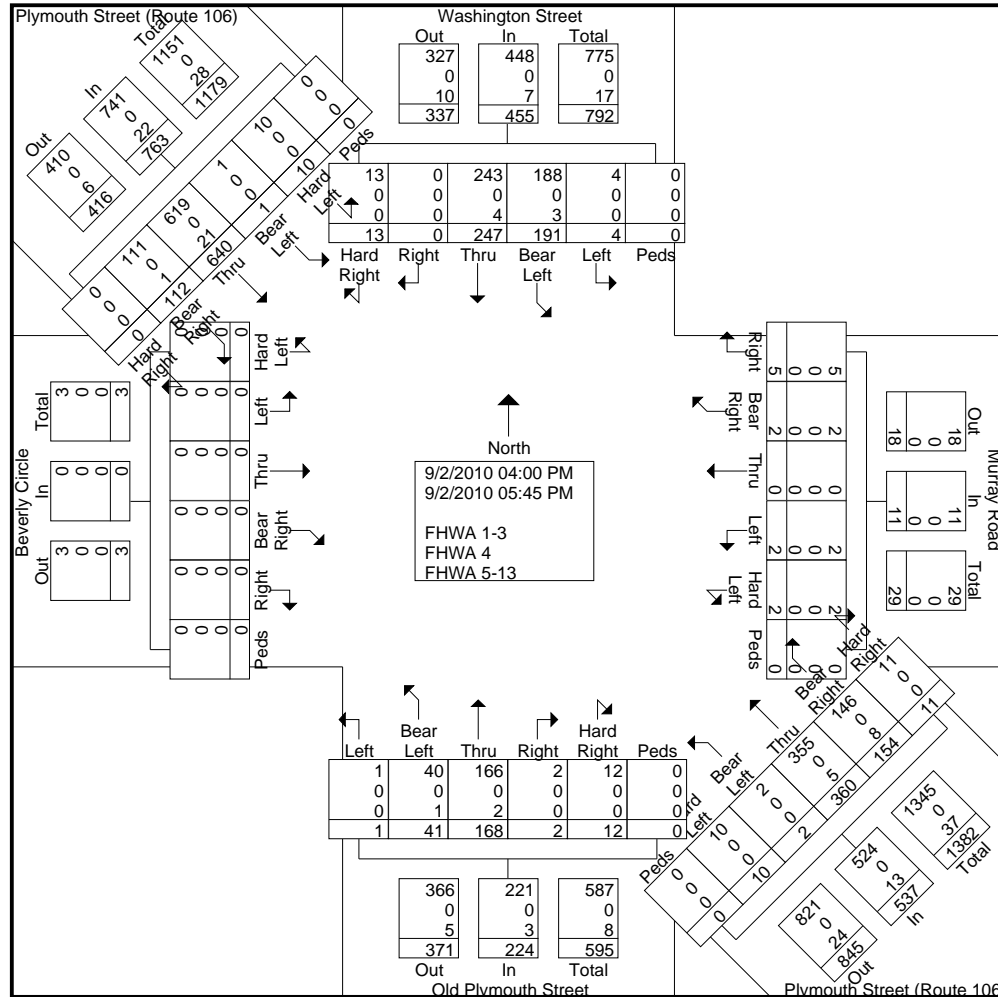
Start Time	Washington Street Southbound							Murray Road Westbound							Plymouth Street (Route 106) Northwestbound							Old Plymouth Street Northbound							Beverly Circle Eastbound							Plymouth Street (Route 106) Southeastbound							Int. Total													
	Left	Bear Left	Thru	Right	Hard Right	Peds	App. Total	Hard Left	Left	Thru	Bear Right	Right	Peds	App. Total	Hard Left	Bear Left	Thru	Bear Right	Hard Right	Peds	App. Total	Left	Bear Left	Thru	Right	Hard Right	Peds	App. Total	Hard Left	Left	Thru	Bear Right	Right	Peds	App. Total	Hard Left	Bear Left	Thru	Bear Right	Hard Right	Peds	App. Total														
Factor	1.0	1.0	1.0	1.0	1.0	1.0		1.0	1.0	1.0	1.0	1.0	1.0		1.0	1.0	1.0	1.0	1.0	1.0		1.0	1.0	1.0	1.0	1.0	1.0		1.0	1.0	1.0	1.0	1.0	1.0		1.0	1.0	1.0	1.0	1.0	1.0		1.0	1.0	1.0	1.0	1.0	1.0		1.0	1.0	1.0	1.0	1.0	1.0	
04:00 PM	0	27	30	0	2	0	59	0	0	0	0	0	0	0	2	0	46	12	1	0	61	0	4	25	1	0	0	30	0	0	0	0	0	0	0	0	0	68	10	0	0	78	0	0	0	0	0	0	0							
04:15 PM	0	18	33	0	1	0	52	0	1	0	1	1	0	3	1	2	34	21	2	0	60	1	5	18	0	3	0	27	0	0	0	0	0	0	0	2	0	82	18	0	0	102	0	0	0	0	0	0	0							
04:30 PM	1	22	18	0	2	0	43	0	0	0	1	1	0	2	1	0	53	17	1	0	72	0	2	20	0	0	0	22	0	0	0	0	0	0	0	0	0	76	10	0	0	86	0	0	0	0	0	0	0							
04:45 PM	1	28	37	0	0	0	66	0	1	0	0	2	0	3	2	0	50	28	0	0	80	0	7	30	0	0	0	37	0	0	0	0	0	0	0	5	0	92	11	0	0	108	0	0	0	0	0	0	0							
Total	2	95	118	0	5	0	220	0	2	0	2	4	0	8	6	2	183	78	4	0	273	1	18	93	1	3	0	116	0	0	0	0	0	0	0	7	0	318	49	0	0	374	0	0	0	0	0	0	0							
05:00 PM	1	23	31	0	3	0	58	0	0	0	0	0	0	0	2	0	39	24	4	0	69	0	10	20	0	0	0	30	0	0	0	0	0	0	0	0	0	86	18	0	0	104	0	0	0	0	0	0	0							
05:15 PM	0	27	37	0	4	0	68	1	0	0	0	0	0	1	0	0	44	15	0	0	59	0	3	20	0	2	0	25	0	0	0	0	0	0	0	2	1	72	23	0	0	98	0	0	0	0	0	0	0							
05:30 PM	1	23	41	0	1	0	66	1	0	0	0	1	0	2	0	0	45	18	3	0	66	0	5	23	1	2	0	31	0	0	0	0	0	0	0	0	0	73	13	0	0	86	0	0	0	0	0	0	0							
05:45 PM	0	23	20	0	0	0	43	0	0	0	0	0	0	0	2	0	49	19	0	0	70	0	5	12	0	5	0	22	0	0	0	0	0	0	0	1	0	91	9	0	0	101	0	0	0	0	0	0	0							
Total	2	96	129	0	8	0	235	2	0	0	0	1	0	3	4	0	177	76	7	0	264	0	23	75	1	9	0	108	0	0	0	0	0	0	0	3	1	322	63	0	0	389	0	0	0	0	0	0	0							
Grand Total	4	191	247	0	13	0	455	2	2	0	2	5	0	11	10	2	360	154	11	0	537	1	41	168	2	12	0	224	0	0	0	0	0	0	0	10	1	640	112	0	0	763	0	0	0	0	0	0	0							
Approch %	0.9	42	54.3	0	2.9	0		18.2	18.2	0	18.2	45.5	0		1.9	0.4	67	28.7	2	0		0.4	18.3	75	0.9	5.4	0		0	0	0	0	0	0	0	1.3	0.1	83.9	14.7	0	0		0	0	0	0	0	0	0							
Total %	0.2	9.6	12.4	0	0.7	0	22.9	0.1	0.1	0	0.1	0.3	0	0.6	0.5	0.1	18.1	7.7	0.6	0	27	0.1	2.1	8.4	0.1	0.6	0	11.3	0	0	0	0	0	0	0	0.5	0.1	32.2	5.6	0	0	38.3	0	0	0	0	0	0	0							
FHWA 1-3	4	188	243	0	13	0	448	2	2	0	2	5	0	11	10	2	355	146	11	0	524	1	40	166	2	12	0	221	0	0	0	0	0	0	0	10	1	619	111	0	0	741	0	0	0	0	0	0	0							
% FHWA 1-3	100	98.4	98.4	0	100	0	98.5	100	100	0	100	100	0	100	100	100	98.6	94.8	100	0	97.6	100	97.6	98.8	100	100	0	98.7	0	0	0	0	0	0	0	100	100	96.7	99.1	0	0	97.1	0	0	0	0	0	0	0							
% FHWA 4	0	0	0	0	0	0	0	0	0	0	0	0	0	0	0	0	0	0	0	0	0	0	0	0	0	0	0	0	0	0	0	0	0	0	0	0	0	0	0	0	0	0	0	0	0	0	0	0	0							
FHWA 5-13	0	3	4	0	0	0	7	0	0	0	0	0	0	0	0	0	5	8	0	0	13	0	1	2	0	0	0	3	0	0	0	0	0	0	0	0	0	21	1	0	0	22	0	0	0	0	0	0	0							
% FHWA 5-13	0	1.6	1.6	0	0	0	1.5	0	0	0	0	0	0	0	0	0	1.4	5.2	0	0	2.4	0	2.4	1.2	0	0	0	1.3	0	0	0	0	0	0	0	0	0	3.3	0.9	0	0	2.9	0	0	0	0	0	0	0							



Old Colony Planning Council
 70 School Street
 Brockton, MA 02301
 (508) 583-1833
www.ocpcrpa.org

Community: East Bridgewater
 Weather: Clear
 Board # & Staff: DB-400 (4) & AV
 Traffic Control: Two Way Stop

File Name : 83_Plymouth(106)&Washington_PM
 Site Code : 83
 Start Date : 9/2/2010
 Page No : 2

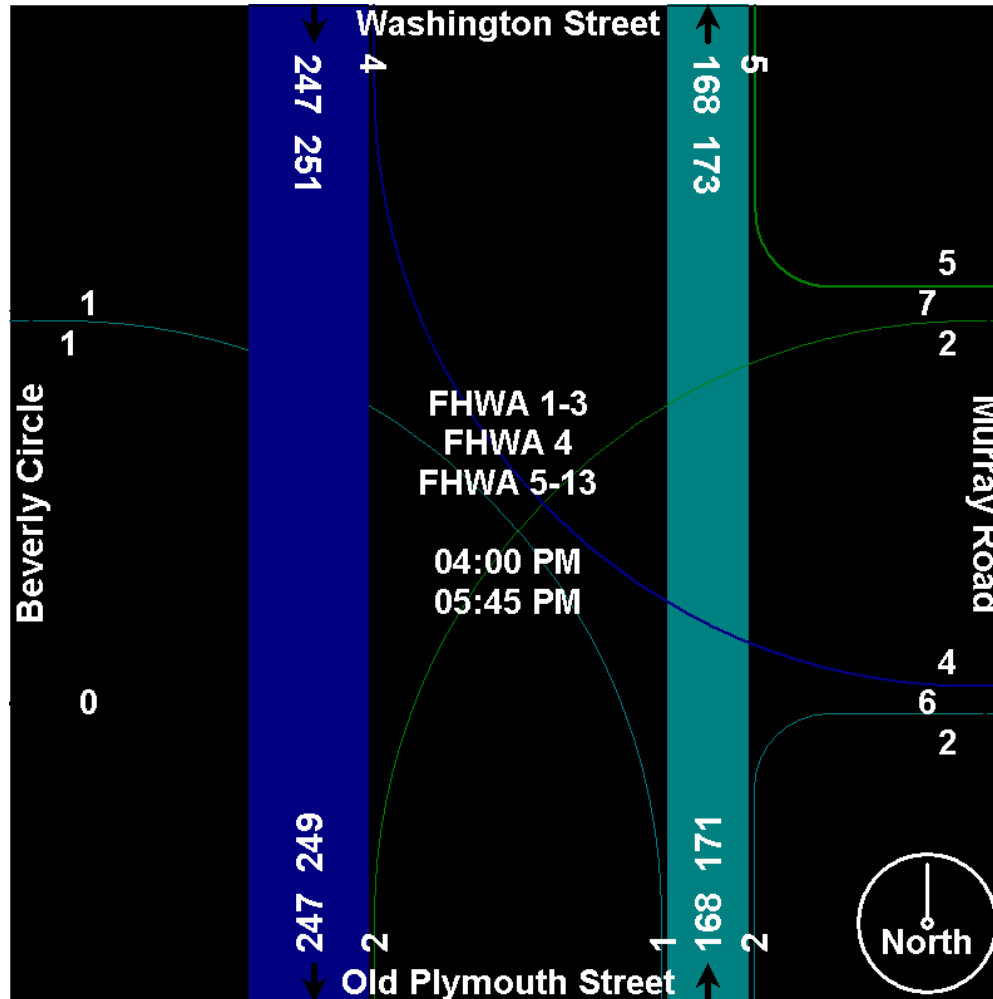




Old Colony Planning Council
70 School Street
Brockton, MA 02301
(508) 583-1833
www.ocpcrpa.org

Community: East Bridgewater
Weather: Clear
Board # & Staff: DB-400 (4) & AV
Traffic Control: Two Way Stop

File Name : 83_Plymouth(106)&Washington_PM
Site Code : 83
Start Date : 9/2/2010
Page No : 3





Old Colony Planning Council
70 School Street
Brockton, MA 02301
(508) 583-1833
www.ocpcrpa.org

Community: East Bridgewater
 Weather: Clear
 Board # & Staff: DB-400 (4) & AV
 Traffic Control: Two Way Stop

File Name : 83_Plymouth(106)&Washington_PM
 Site Code : 83
 Start Date : 9/2/2010
 Page No : 4

Start Time	Washington Street Southbound							Murray Road Westbound							Plymouth Street (Route 106) Northwestbound							Old Plymouth Street Northbound							Beverly Circle Eastbound							Plymouth Street (Route 106) Southeastbound							Int. Total
	Left	Bear Left	Thru	Right	Hard Right	Peds	App. Total	Hard Left	Left	Thru	Bear Right	Right	Peds	App. Total	Hard Left	Bear Left	Thru	Bear Right	Hard Right	Peds	App. Total	Left	Bear Left	Thru	Right	Hard Right	Peds	App. Total	Hard Left	Left	Thru	Bear Right	Right	Peds	App. Total	Hard Left	Bear Left	Thru	Bear Right	Hard Right	Peds	App. Total	
04:45 PM	1	28	37	0	0	0	66	0	1	0	0	2	0	3	2	0	50	28	0	0	80	0	7	30	0	0	0	37	0	0	0	0	0	0	0	5	0	92	11	0	0	108	294
05:00 PM	1	23	31	0	3	0	58	0	0	0	0	0	0	0	2	0	39	24	4	0	69	0	10	20	0	0	0	30	0	0	0	0	0	0	0	0	0	86	18	0	0	104	261
05:15 PM	0	27	37	0	4	0	68	1	0	0	0	0	0	1	0	0	44	15	0	0	59	0	3	20	0	2	0	25	0	0	0	0	0	0	0	2	1	72	23	0	0	98	251
05:30 PM	1	23	41	0	1	0	66	1	0	0	0	1	0	2	0	0	45	18	3	0	66	0	5	23	1	2	0	31	0	0	0	0	0	0	0	0	0	73	13	0	0	86	251
Total Volume	3	101	146	0	8	0	258	2	1	0	0	3	0	6	4	0	178	85	7	0	274	0	25	93	1	4	0	123	0	0	0	0	0	0	0	7	1	323	65	0	0	396	1057
% App. Total	1.2	39.1	56.6	0	3.1	0		33.3	16.7	0	0	50	0		1.5	0	65	31	2.6	0		0	20.3	75.6	0.8	3.3	0		0	0	0	0	0	0	0	1.8	0.3	81.6	16.4	0	0	0	
PHF	.750	.902	.890	.000	.500	.000	.949	.500	.250	.000	.000	.375	.000	.500	.500	.000	.890	.759	.438	.000	.856	.000	.625	.775	.250	.500	.000	.831	.000	.000	.000	.000	.000	.000	.000	.350	.250	.878	.707	.000	.000	.917	.899
FHWA 1-3	3	98	144	0	8	0	253	2	1	0	0	3	0	6	4	0	176	81	7	0	268	0	24	92	1	4	0	121	0	0	0	0	0	0	0	7	1	314	65	0	0	387	1035
% FHWA 1-3	100	97.0	98.6	0	100	0	98.1	100	100	0	0	100	0	100	100	0	98.9	95.3	100	0	97.8	0	96.0	98.9	100	100	0	98.4	0	0	0	0	0	0	0	100	100	97.2	100	0	0	97.7	97.9
FHWA 4	0	0	0	0	0	0	0	0	0	0	0	0	0	0	0	0	0	0	0	0	0	0	0	0	0	0	0	0	0	0	0	0	0	0	0	0	0	0	0	0	0	0	0
% FHWA 4	0	0	0	0	0	0	0	0	0	0	0	0	0	0	0	0	0	0	0	0	0	0	0	0	0	0	0	0	0	0	0	0	0	0	0	0	0	0	0	0	0	0	0
FHWA 5-13	0	3	2	0	0	0	5	0	0	0	0	0	0	0	0	0	2	4	0	0	6	0	1	1	0	0	0	2	0	0	0	0	0	0	0	0	0	9	0	0	0	9	22
% FHWA 5-13	0	3.0	1.4	0	0	0	1.9	0	0	0	0	0	0	0	0	0	1.1	4.7	0	0	2.2	0	4.0	1.1	0	0	0	1.6	0	0	0	0	0	0	0	0	0	2.8	0	0	0	2.3	2.1

Peak Hour Analysis From 04:00 PM to 05:45 PM - Peak 1 of 1
 Peak Hour for Entire Intersection Begins at 04:45 PM



Old Colony Planning Council

70 School Street

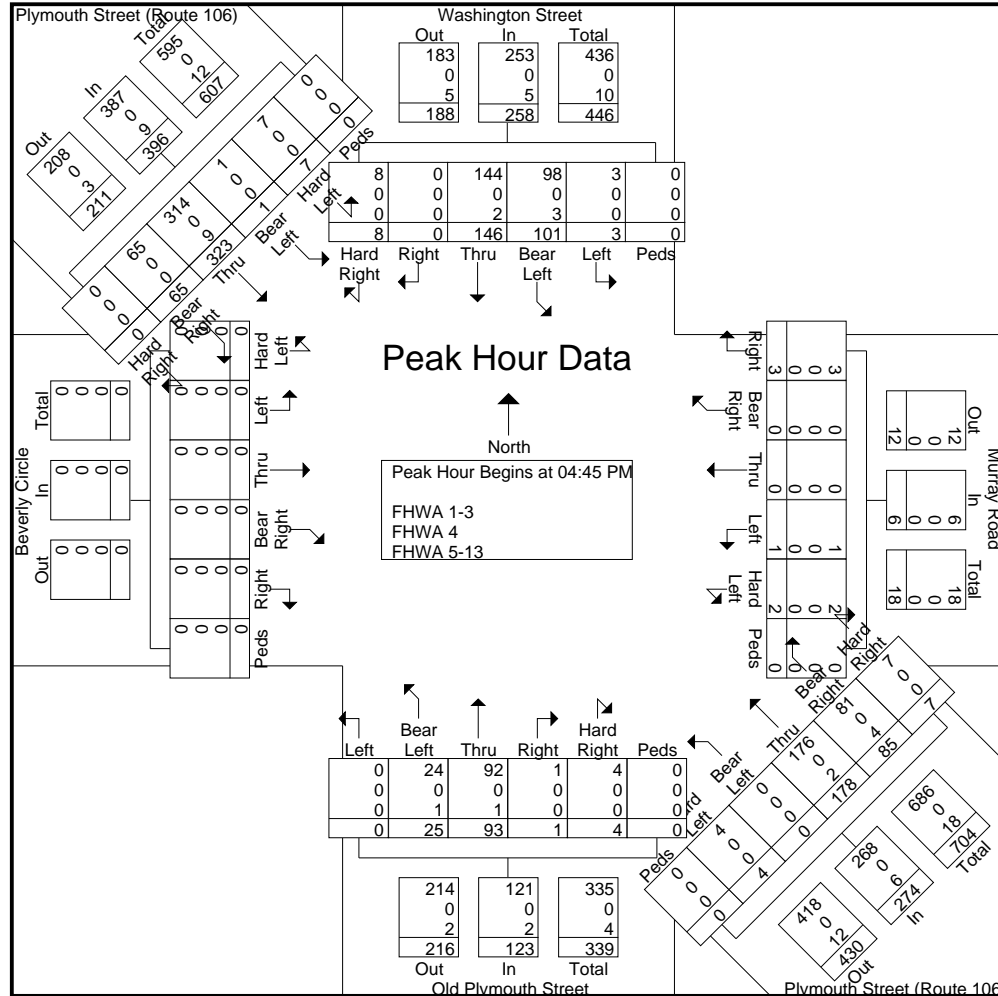
Brockton, MA 02301

(508) 583-1833

www.ocpcrpa.org

Community: East Bridgewater
 Weather: Clear
 Board # & Staff: DB-400 (4) & AV
 Traffic Control: Two Way Stop

File Name : 83_Plymouth(106)&Washington_PM
 Site Code : 83
 Start Date : 9/2/2010
 Page No : 5

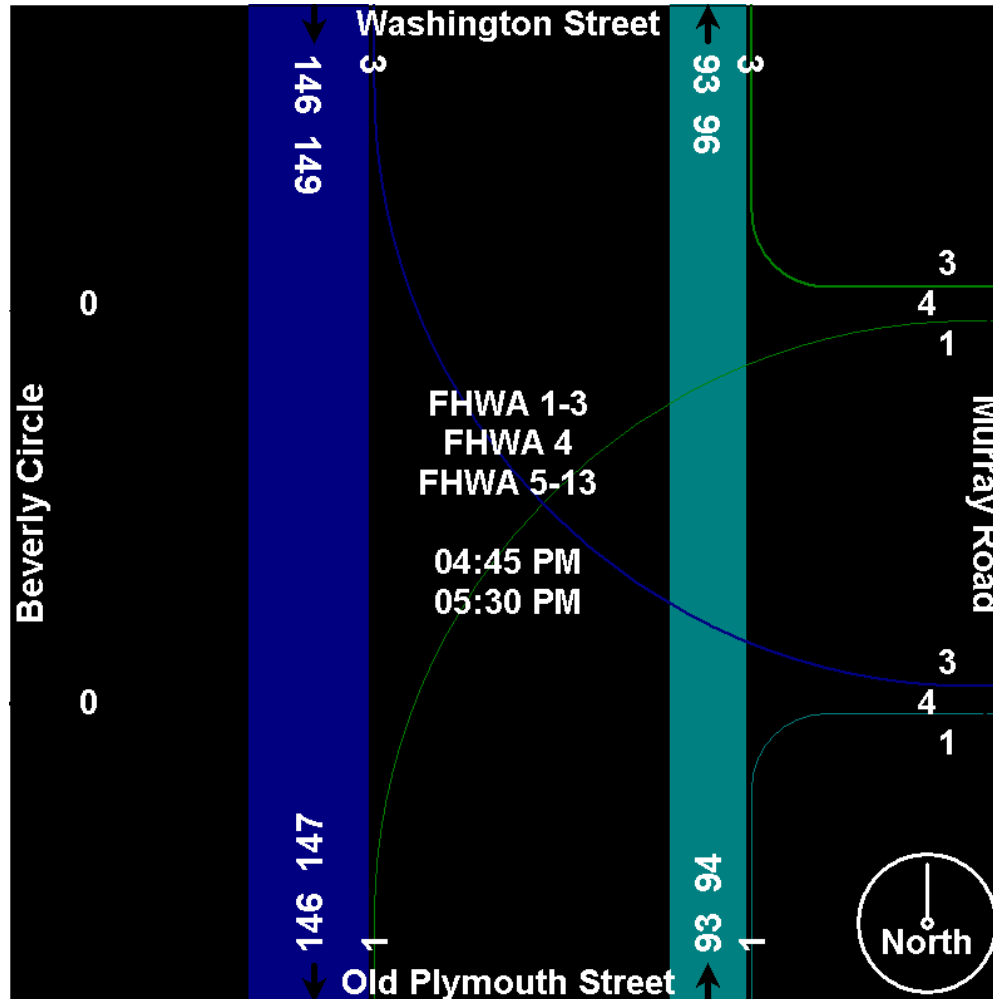




Old Colony Planning Council
70 School Street
Brockton, MA 02301
(508) 583-1833
www.ocpcrpa.org

Community: East Bridgewater
Weather: Clear
Board # & Staff: DB-400 (4) & AV
Traffic Control: Two Way Stop

File Name : 83_Plymouth(106)&Washington_PM
Site Code : 83
Start Date : 9/2/2010
Page No : 6





Old Colony Planning Council
70 School Street
Brockton, MA 02301
(508) 583-1833
www.ocpcrpa.org

Community: East Bridgewater
Weather: Clear
Board # & Staff: DB-400 (4) & AV
Traffic Control: Two Way Stop

















File Name : 83_Plymouth(106)&Washington_PM
Site Code : 83
Start Date : 9/2/2010
Page No : 7

Image 1



















Plymouth Street @ Washington Street
 3: Old Plymouth Street & Plymouth Street (Route 106)

Existing AM Peak Hour LOS

												
Movement	NBL	NBT	NBR	SBL	SBT	SBR	SEL	SET	SER	NWL	NWT	NWR
Lane Configurations												
Sign Control		Stop			Stop			Free			Free	
Grade		0%			0%			0%			0%	
Volume (veh/h)	46	125	4	30	93	13	5	160	18	5	316	106
Peak Hour Factor	0.80	0.80	0.80	0.85	0.85	0.85	0.90	0.90	0.90	0.91	0.91	0.91
Hourly flow rate (vph)	58	156	5	35	109	15	6	178	20	5	347	116
Pedestrians												
Lane Width (ft)												
Walking Speed (ft/s)												
Percent Blockage												
Right turn flare (veh)												
Median type		None			None							
Median storage (veh)												
Upstream signal (ft)												
pX, platoon unblocked												
vC, conflicting volume	670	674	188	693	625	405	464			198		
vC1, stage 1 conf vol												
vC2, stage 2 conf vol												
vCu, unblocked vol	670	674	188	693	625	405	464			198		
tC, single (s)	7.1	6.5	6.2	7.1	6.5	6.2	4.2			4.1		
tC, 2 stage (s)												
tF (s)	3.5	4.0	3.3	3.5	4.0	3.3	2.3			2.2		
p0 queue free %	80	58	99	85	72	98	99			100		
cM capacity (veh/h)	284	374	857	238	397	645	1077			1363		
Direction, Lane #	NB 1	SB 1	SE 1	NW 1								
Volume Total	219	160	203	469								
Volume Left	58	35	6	5								
Volume Right	5	15	20	116								
cSH	349	358	1077	1363								
Volume to Capacity	0.63	0.45	0.01	0.00								
Queue Length 95th (ft)	101	56	0	0								
Control Delay (s)	31.1	23.0	0.3	0.1								
Lane LOS	D	C	A	A								
Approach Delay (s)	31.1	23.0	0.3	0.1								
Approach LOS	D	C										
Intersection Summary												
Average Delay			10.1									
Intersection Capacity Utilization			45.4%		ICU Level of Service					A		
Analysis Period (min)			15									

Plymouth Street @ Washington Street
 3: Old Plymouth Street & Plymouth Street (Route 106)

Existing PM Peak Hour LOS

												
Movement	NBL	NBT	NBR	SBL	SBT	SBR	SEL	SET	SER	NWL	NWT	NWR
Lane Configurations												
Sign Control		Stop			Stop			Free			Free	
Grade		0%			0%			0%			0%	
Volume (veh/h)	25	93	5	104	146	8	8	323	65	4	178	92
Peak Hour Factor	0.83	0.83	0.83	0.95	0.95	0.95	0.92	0.92	0.92	0.86	0.86	0.86
Hourly flow rate (vph)	30	112	6	109	154	8	9	351	71	5	207	107
Pedestrians												
Lane Width (ft)												
Walking Speed (ft/s)												
Percent Blockage												
Right turn flare (veh)												
Median type		None			None							
Median storage (veh)												
Upstream signal (ft)												
pX, platoon unblocked												
vC, conflicting volume	750	727	386	730	709	260	314			422		
vC1, stage 1 conf vol												
vC2, stage 2 conf vol												
vCu, unblocked vol	750	727	386	730	709	260	314			422		
tC, single (s)	7.1	6.5	6.2	7.1	6.5	6.2	4.2			4.1		
tC, 2 stage (s)												
tF (s)	3.5	4.0	3.3	3.5	4.0	3.3	2.3			2.2		
p0 queue free %	86	68	99	56	57	99	99			100		
cM capacity (veh/h)	213	348	664	249	355	778	1224			1127		
Direction, Lane #	NB 1	SB 1	SE 1	NW 1								
Volume Total	148	272	430	319								
Volume Left	30	109	9	5								
Volume Right	6	8	71	107								
cSH	314	308	1224	1127								
Volume to Capacity	0.47	0.88	0.01	0.00								
Queue Length 95th (ft)	60	202	1	0								
Control Delay (s)	26.3	63.4	0.2	0.2								
Lane LOS	D	F	A	A								
Approach Delay (s)	26.3	63.4	0.2	0.2								
Approach LOS	D	F										
Intersection Summary												
Average Delay			18.2									
Intersection Capacity Utilization			52.8%		ICU Level of Service					A		
Analysis Period (min)			15									

*Appendix C:
Results of Traffic Signal Warrant Analysis*

Warrants Summary Report

1: Route 106 at Washington Street

Intersection Information:

	Major Street	Minor Street
Street Name	Route 106	Washington Street
Direction	SEB/NWB	EB/WB/NB/SB
Number of Lanes	1	1
Approach Speed	35	35

Warrant	Met?	Notes
Warrant 1, Eight-Hour Vehicular Volume		
	Yes	
Condition A or B Met?	Yes	10 Hours met (8 required)
Condition A and B Met?	Yes	10 Hours met (8 required)
<hr/>		
Warrant 2, Four-Hour Vehicular Volume		
	Yes	6 Hours met (4 required)
<hr/>		
Warrant 3, Peak Hour		
	Yes	
Condition A Met?	No	0 Hours met (1 required)
Condition B Met?	Yes	3 Hours met (1 required)
<hr/>		
Warrant 4, Pedestrian Volume		
	No	
Condition A Met?	No	0 Hours met (4 required)
Condition B Met?	No	0 Hours met (1 required)

Intersection Information:

	Major Street	Minor Street
Street Name	Route 106	Washington Street
Direction	SEB/NWB	EB/WB/NB/SB
Number of Lanes	1	1
Approach Speed	35	35

Warrant	Met?	Notes
Warrant 5, School Crossing	No	
Warrant 6, Coordinated Signal System	No	
Warrant 7, Crash Experience	Yes	
Traffic Volume Condition?	No	0 Hours met (8 required)
Ped Condition?	Yes	15 Hours met (8 required)
Warrant 8, Roadway Network	No	
Warrant 9, Intersection Near a Grade Crossing	No	

Intersection Information:

	Major Street	Minor Street
Street Name	Route 106	Washington Street
Direction	SEB/NWB	EB/WB/NB/SB
Number of Lanes	1	1
Approach Speed	35	35

Warrant	Met?	Notes
AWSC Warrant, Multiway Stop Application		
	Yes	
Condition A Met?	Yes	
Condition B Met?	Yes	
Condition C Met?	No	

Warrant 1: Eight-hour Vehicular Volume

1: Route 106 at Washington Street

Intersection Information:

Major Street	Route 106
Major Direction	SEB/NWB
Minor Direction	EB/WB/NB/SB

Warrant 1 Met?

Yes

Details:

Condition A or B Met?	Yes	10 Hours met (8 required)
Condition A and B Met?	Yes	10 Hours met (8 required)

Hour	Major Street Vehicles (total of both approaches)	Condition A		Condition B		High-volume Minor Approach Vehicles	Condition A		Condition B		70% Standard Met? Cond. A OR Cond. B		56% Standard Met? Cond. A AND Cond. B	
		Volume >= 70% (350)?	Volume >= 56% (280)?	Volume >= 70% (525)?	Volume >= 56% (420)?		Volume >= 70% (105)?	Volume >= 56% (84)?	Volume >= 70% (53)?	Volume >= 56% (42)?	Condition A 70% Column	Condition B 70% Column	Condition A 56% Column	Condition B 56% Column
00:00 to 01:00	44	No	No	No	No	0	No	No	No	No	No	No	No	No
01:00 to 02:00	25	No	No	No	No	0	No	No	No	No	No	No	No	No
02:00 to 03:00	18	No	No	No	No	0	No	No	No	No	No	No	No	No
03:00 to 04:00	20	No	No	No	No	0	No	No	No	No	No	No	No	No
04:00 to 05:00	48	No	No	No	No	0	No	No	No	No	No	No	No	No
05:00 to 06:00	112	No	No	No	No	0	No	No	No	No	No	No	No	No
06:00 to 07:00	322	No	Yes	No	No	0	No	No	No	No	No	No	No	No
07:00 to 08:00	528	Yes	Yes	Yes	Yes	0	No	No	No	No	No	No	No	No
08:00 to 09:00	531	Yes	Yes	Yes	Yes	0	No	No	No	No	No	No	No	No
09:00 to 10:00	435	Yes	Yes	No	Yes	0	No	No	No	No	No	No	No	No

10:00 to 11:00	393	Yes	Yes	No	No	0	No	No	No	No	No	No	No	No
11:00 to 12:00	386	Yes	Yes	No	No	0	No	No	No	No	No	No	No	No
12:00 to 13:00	427	Yes	Yes	No	Yes	0	No	No	No	No	No	No	No	No
13:00 to 14:00	394	Yes	Yes	No	No	0	No	No	No	No	No	No	No	No
14:00 to 15:00	456	Yes	Yes	No	Yes	0	No	No	No	No	No	No	No	No
15:00 to 16:00	493	Yes	Yes	No	Yes	0	No	No	No	No	No	No	No	No
16:00 to 17:00	650	Yes	Yes	Yes	Yes	0	No	No	No	No	No	No	No	No
17:00 to 18:00	664	Yes	Yes	Yes	Yes	0	No	No	No	No	No	No	No	No
18:00 to 19:00	536	Yes	Yes	Yes	Yes	0	No	No	No	No	No	No	No	No
19:00 to 20:00	442	Yes	Yes	No	Yes	0	No	No	No	No	No	No	No	No
20:00 to 21:00	303	No	Yes	No	No	0	No	No	No	No	No	No	No	No
21:00 to 22:00	228	No	No	No	No	0	No	No	No	No	No	No	No	No
22:00 to 23:00	128	No	No	No	No	0	No	No	No	No	No	No	No	No
23:00 to 00:00	75	No	No	No	No	0	No	No	No	No	No	No	No	No

Warrant 2: Four-hour Vehicular Volume

1: Route 106 at Washington Street

Intersection Information

	Major Street	Minor Street
Street Name	Route 106	Washington Street
Direction	SEB/NWB	EB/WB/NB/SB
Number of Lanes	1	1
Approach Speed	35	35

Warrant 2 Met? Yes

Details:

Notes: 6 Hours met (4 required)
Low Population? No

Warranted / Unwarranted		
Hour	Major Street Total of both approaches (VPH)	Minor Street Highest volume approach (VPH)
0:00	44	16
1:00	25	8
2:00	18	6
3:00	20	4
4:00	48	10
5:00	112	41
6:00	322	88
7:00	528	162
8:00	531	151
9:00	435	103

10:00	393	100
11:00	386	93
12:00	427	109
13:00	394	128
14:00	456	135
15:00	493	167
16:00	650	196
17:00	664	244
18:00	536	204
19:00	442	142
20:00	303	97
21:00	228	78
22:00	128	52
23:00	75	27

Warrant 3: Peak Hour

1: Route 106 at Washington Street

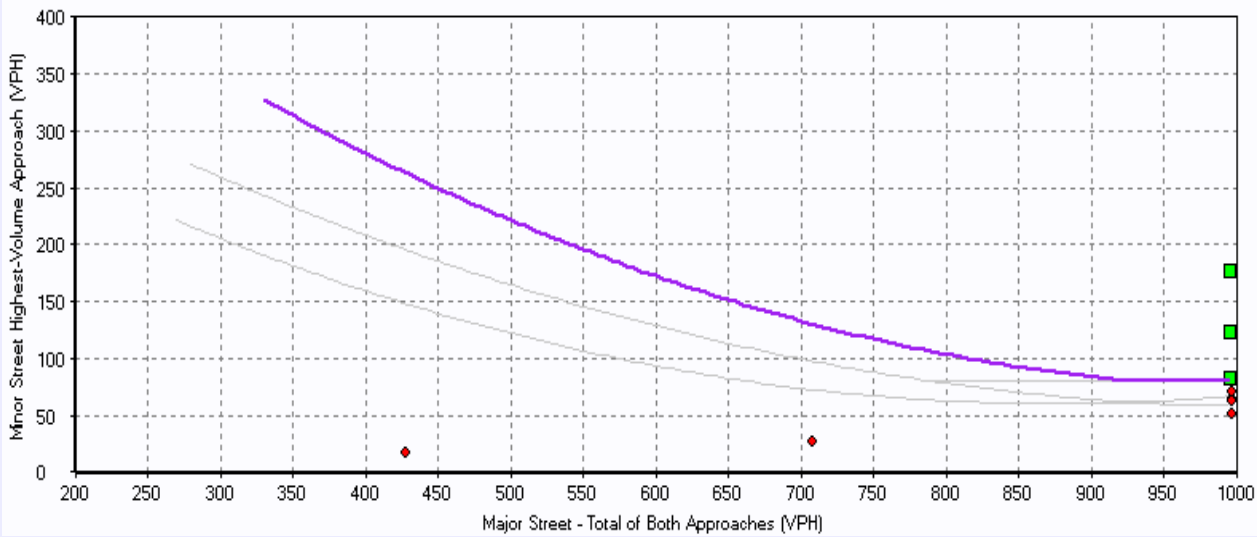
Intersection Information:

	Major Street	Minor Street
Street Name	Route 106	Washington Street
Direction	SEB/NWB	EB/WB/NB/SB
Number of Lanes	1	1
Approach Speed	35	35

Warrant 3 Met? Yes

Details:

Low Population?	No
Condition A Met?	No
Notes:	0 Hours met (1 required)
Minor Approach Time Delay Condition	Not Met
Minor Approach Volume Condition	Met
Total Entering Intersection Volume Condition	Not Met
Condition B Met?	Yes
Notes:	3 Hours met (1 required)



Warranted / Unwarranted		
Hour	Major Street Total of both approaches (VPH)	Minor Street Highest volume approach (VPH)
0:00	44	16
1:00	25	8
2:00	18	6
3:00	20	4
4:00	48	10
5:00	112	41
6:00	322	88
7:00	528	162
8:00	531	151
9:00	435	103
10:00	393	100
11:00	386	93
12:00	427	109
13:00	394	128
14:00	456	135
15:00	493	167
16:00	650	196
17:00	664	244
18:00	536	204
19:00	442	142
20:00	303	97

21:00	228	78
22:00	128	52
23:00	75	27

Warrant 4: Pedestrian Volume

1: Route 106 at Washington Street

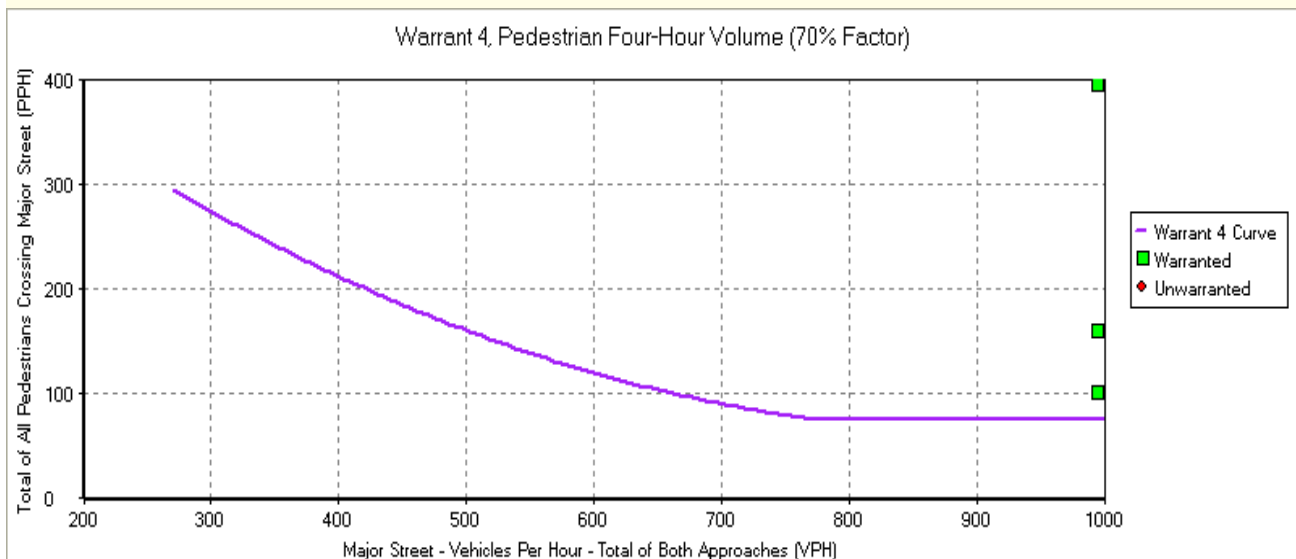
Intersection Information:

	Major Street	Minor Street
Street Name	Route 106	Washington Street
Direction	SEB/NWB	EB/WB/NB/SB
Number of Lanes	1	1
Approach Speed	35	35

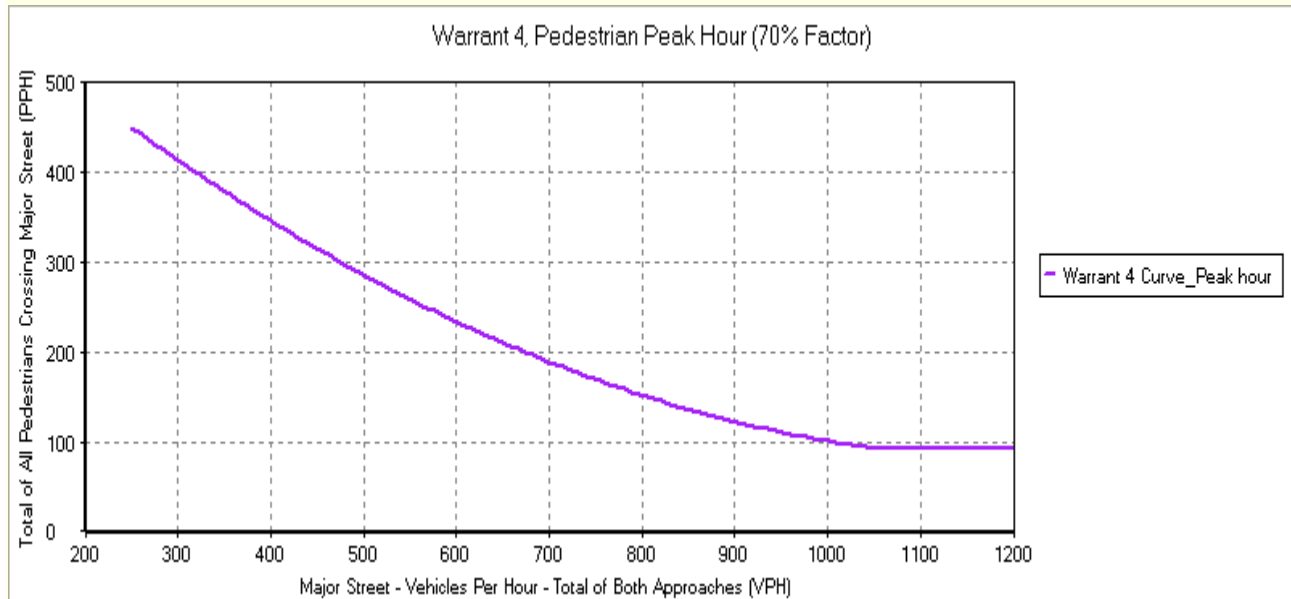
Warrant 4 Met? **No**

Details:

Pedestrian Four-Hour Volume Warrant met?	No
Pedestrian Peak Hour Warrant Met?	No
Notes:	0 Hours met (4 required)
Speed limit or 85th-percentile speed on the major street > 35 mph, or intersection lies within an isolated community with population < 10,000	Yes



Warranted / Unwarranted		
Hour	Major Street Vehicle Volume (VPH)	Volume of Pedestrians Crossing Major Street (VPH)



Pedestrian Peak Hour		
Hour	Vehicular Volume	Pedestrian Volume
N/A	N/A	N/A

Warrant 5: School Crossing

1: Route 106 at Washington Street

Intersection Information:

Major Street Name	Route 106
Major Direction	SEB/NWB

Warrant 5 Met? **No**

Details:

Time Period Interval for Students Crossing (min)	0
Number of Students Crossing in Time Period	0
Number of Adequate Gaps in Time Period	0
Other Remedial Measures Attempted?	No
Adjacent Signal on SEB approach?	No
Distance to signal on SEB Approach (ft)	-
Adjacent Signal on NWB approach?	No
Distance to signal on NWB Approach (ft)	-
Will New Signal Restrict Progressive Traffic?	No

Warrant 6: Coordinated Signal System 1: Route 106 at Washington Street

Intersection Information:

Major Street Name	Route 106
Major Direction	SEB/NWB

Warrant 6 Met? No

Details:

Approach Dir/Name	Acceptable Platooning?	Adjacent Coordinating Signal?	Adjacent Intersection Distance
<hr/>			
EB Approach (Beverly Circle)	Yes	No	N/A
<hr/>			
WB Approach (Murray Road)	Yes	No	N/A
<hr/>			
NB Approach (Old Plymouth Street)	Yes	No	N/A
<hr/>			
SB Approach (Washington Street)	Yes	No	N/A
<hr/>			
SEB Approach (Route 106)	Yes	No	N/A
<hr/>			
NWB Approach (Route 106)	Yes	No	N/A

Unacceptable Platooning?
(At least one approach)

No

Distance to Closest Signal
(Must be N/A or >= 1000)

N/A

Warrant 7: Crash Experience

1: Route 106 at Washington Street

Intersection Information:

Major Street Name	Route 106
Major Direction	SEB/NWB
Minor Direction	EB/WB/NB/S

Warrant 7 Met?

Details:

Low Population? No Major Street Speed Limit 35 Major Street 85th-Percentile Speed 48.00
Qualifying Crashes 6 Adequate Alternative Trials? Yes Traffic Volume Condition Met? Ped Volume Condition Met?

Hour	Traffic Volumes				Pedestrian Volumes			
	Major Street Vehicles	Minor Street Vehicles	56% Standard Met? A OR B		Eastbound Ped Volumes		Southbound Ped Volumes	
			Condition A	Condition B	Peds	> 80?	Peds	> 80?
00:00 to 01:00	44	0			0	No	0	No
01:00 to 02:00	25	0			0	No	0	No
02:00 to 03:00	18	0			0	No	0	No
03:00 to 04:00	20	0			0	No	0	No
04:00 to 05:00	48	0			0	No	0	No
05:00 to 06:00	112	0			0	No	0	No
06:00 to 07:00	322	0			0	No	0	No
07:00 to 08:00	528	0			0	No	0	No

08:00 to 09:00	531	0		0	No	0	No
09:00 to 10:00	435	0		0	No	0	No
10:00 to 11:00	393	0		0	No	0	No
11:00 to 12:00	386	0		0	No	0	No
12:00 to 13:00	427	0		0	No	0	No
13:00 to 14:00	394	0		0	No	0	No
14:00 to 15:00	456	0		0	No	0	No
15:00 to 16:00	493	0		0	No	0	No
16:00 to 17:00	650	0		0	No	0	No
17:00 to 18:00	664	0		0	No	0	No
18:00 to 19:00	536	0		0	No	0	No
19:00 to 20:00	442	0		0	No	0	No
20:00 to 21:00	303	0		0	No	0	No
21:00 to 22:00	228	0		0	No	0	No
22:00 to 23:00	128	0		0	No	0	No
23:00 to 00:00	75	0		0	No	0	No

Warrant 8: Roadway Network 1: Route 106 at Washington Street

Intersection Information:

Major Street Name	Route 106
Major Direction	SEB/NWB
Minor Direction	EB/WB/NB/S

Warrant 8 Met? (A or B) No

Details:

Growth Rates (per year)											
NB		SB		EB		WB		NWB		SEB	
L		L		L		L		L		L	
T	0.00%	T	0.00%	T	0.00%	T	0.00%	T	0.00%	T	0.00%
R		R		R		R		R		R	

Condition A, Total Entering Volume	Condition B, Non-normal Business Day
Existing Peak Hour 1039 Years 0.00 Future Peak Hour 1039 Warrant 1 in 5 Years? No Warrant 2 in 5 Years? No Warrant 3 in 5 Years? No	<u>Existing</u> Highest Hour 0 Second Highest Hour 0 Third Highest Hour 0 Fourth Highest Hour 0 Fifth Highest Hour 0 Yearly Growth Rate 0.00% Years 0.00 <u>Future</u> Highest Hour 0 Second Highest Hour 0 Third Highest Hour 0 Fourth Highest Hour 0 Fifth Highest Hour 0

Condition A Met? No

Condition B Met? No

Warrant 9: Intersection Near a Grade Crossing 1: Route 106 at Washington Street

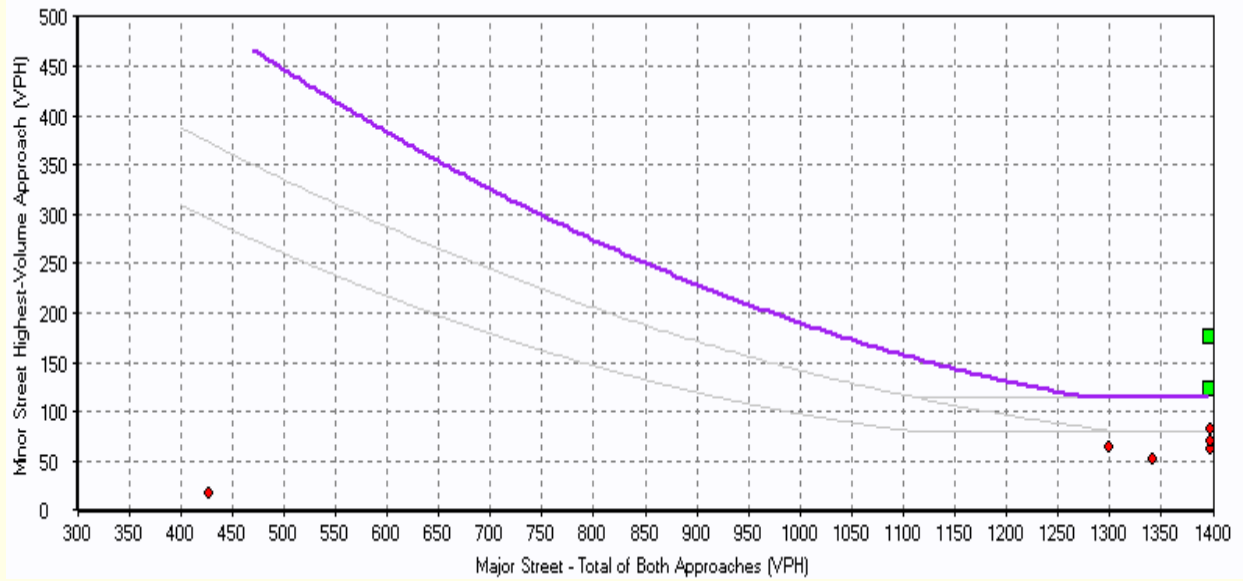
Intersection Information:

	Major Street	Minor Street
Street Name	Route 106	Washington Street
Direction	SEB/NWB	EB/WB/NB/SB
Number of Lanes	1	1
Approach Speed	35	35

Warrant 9 Met? No

Details:

Note: No approach with a railroad grade crossing	
Minor-street approach having a grade crossing	
Distance from the center of the track to the stop or yield line	interpolated
Number of occurrences of rail traffic per day	Adjustment factor
Percentage of high-occupancy buses crossing the track	% Adjustment factor
Percentage of tractor-trailer trucks crossing the track	% Adjustment factor
The rail traffic arrival times are unknown, the highest traffic volume hour of the day is used	



Warranted / Unwarranted		
Hour	Major Street Total of Both Approaches (VPH)	Adjusted Volume of Minor Approach Crossing the Track (VPH)

All-Way Stop Control Warrant : Multiway Stop Applications 1: Route 106 at Washington Street

Intersection Information:

Major Street Name	Route 106
Major Direction	SEB/NWB
Minor Direction	EB/WB/NB/S

AWSC Warrant Met? Yes

Details:

Condition A Met?	Yes
Condition B Met?	Yes
Condition C Met?	No Delay for highest hour < 30 sec/veh

Qualifying Crashes	6
Major Street 85th-Percentile Speed	48.00
Major Street Speed Limit	35

Hour	Traffic Volumes		Bicycle Volumes		Ped Volumes		Condition C		
	Major Street Vehicles	Minor Street Vehicles	Eastbound Bicycle Volumes	Southbound Bicycle Volumes	Eastbound Bicycle Volumes	Southbound Bicycle Volumes	Major Street	Minor Street	
							(Total Vehicle Volume) >= 210	Avg(Veh + Ped + Bicycle) >= 200	Delay >= 30
07:00 to 08:00	528	298	0	0	0	0	Yes	No	No
08:00 to 09:00	531	288	0	0	0	0	Yes	No	No
12:00 to 13:00	427	202	0	0	0	0	Yes	No	No
13:00 to 14:00	394	209	0	0	0	0	Yes	No	No
14:00 to 15:00	456	232	0	0	0	0	Yes	No	No
15:00 to 16:00	493	276	0	0	0	0	Yes	No	No
16:00 to 17:00	650	315	0	0	0	0	Yes	No	No
17:00 to 18:00	664	375	0	0	0	0	Yes	No	No
18:00 to 19:00	536	328	0	0	0	0	Yes	No	No
19:00 to 20:00	442	248	0	0	0	0	Yes	No	No

Appendix D:
Intersection Crash Data

Crash Data Summary Table

Route 106 at Washington Street - East Bridgewater

#	Crash Date <i>d/m/y</i>	Crash Day	Time of Day	Manner of Collision <i>Type</i>	Light Condition <i>Type</i>	Weather Condition <i>Type</i>	Road Surface <i>Type</i>	Driver Contributing Code <i>Type</i>	Ages			Comments
									D1	D2	D3	
1	8/19/10	Thursday	8:29 AM	Angle	Daylight	Clear	Dry	Failed to yield to right of way	48	20		Vehicle did not stop at the stop sign
2	4/18/10	Sunday	5:29 PM	Angle	Daylight	Rain	Wet	Failed to yield to right of way	21	65		Vehicle did not stop at the stop sign
3	4/14/10	Wednesday	9:09 AM	Angle	Daylight	Clear	Dry	Unknown	29	31		
4	7/19/09	Sunday	5:37 PM	Angle	Daylight	Clear	Dry	Failed to yield to right of way	25	43		Left turning vehicle did not yield the right of way
5	12/15/08	Monday	5:23 PM	Angle	Dark - lighted roadway	Cloudy	Dry	Failed to yield to right of way	22	76		
6	6/19/08	Thursday	7:45 AM	Head on	Daylight	Clear	Dry	Failed to yield to right of way	20	21		Left turning vehicle did not yield the right of way
7	6/8/08	Sunday	12:41 PM	Angle	Daylight	Clear	Dry	Failed to yield to right of way	17	52		Left turning vehicle did not yield the right of way
8	4/14/08	Monday	9:29 PM	Angle	Dark - lighted roadway	Clear	Dry	Disregarded traffic signs, signals, road markings	23	29		Vehicle did not stop at the stop sign
9	12/28/07	Friday	7:49 AM	Sideswipe, same direction	Daylight	Clear	Ice	No Improper Driving	29	41		vehicle slid on black ice and sideswiped a car parked on the side of the roadway
10	11/16/07	Friday	5:03 PM	Angle	Dark - lighted roadway	Clear	Dry	Failed to yield to right of way	49	52		
11	9/8/07	Saturday	6:32 PM	Angle	Daylight	Clear	Dry	Failed to yield to right of way	83	73		
12	9/1/07	Saturday	8:25 AM	Rear-end	Daylight	Clear	Dry	Operating Vehicle in erratic, reckless, careless, negligent, or aggressive manner	20	55		Operator slammed on his brakes on purpose and left about 25 feet of skid marks, cause another vehicle to rear end him.
13	8/13/07	Monday	5:02 PM	Angle	Daylight	Cloudy	Dry	Failed to yield to right of way	16	37		Vehicle did not stop at the stop sign
14	8/12/07	Sunday	2:47 PM	Angle	Daylight	Clear	Dry	Failure to keep in proper lane or running off road	92	37		Both vehicle making a left turn onto Old Plymouth St from Plymouth St. One vehicle from the left travel lane another one from right travel lane.
15	7/31/07	Tuesday	4:00 PM	Angle	Daylight	Clear	Dry	Failed to yield to right of way	78	48		
16	7/5/07	Thursday	1:07 AM	Angle	Dark - lighted roadway	Rain	Wet	Failed to yield to right of way	24	31		Vehicle did not stop at the stop sign
17	5/24/07	Thursday	3:44 PM	Angle	Daylight	Clear	Dry	Inattention	74	50		Vehicle did not stop at the stop sign
18	5/19/07	Saturday	12:09 PM	Angle	Daylight	Rain	Wet	Disregarded traffic signs, signals, road markings	21	30		Vehicle did not stop at the stop sign
19	5/12/07	Saturday	11:28 AM	Sideswipe, opposite direction	Daylight	Clear	Dry	Other improper action	23	59		Vehicle did not stop at the stop sign
20	3/21/07	Wednesday	7:26 PM	Angle	Dark - roadway not lighted	Clear	Dry	Failed to yield to right of way	19	44		Left turning vehicle did not yield the right of way
21	3/4/07	Sunday	2:39 AM	Single Vehicle Crash	Dark - lighted roadway	Clear	Dry	Exceeded authorized speed limit	37			Vehicle was speeding, lost control and went off the road. (Fatal Injury)
22	2/28/07	Wednesday	6:13 PM	Angle	Dark - lighted roadway	Clear	Dry	Failed to yield to right of way	49	17		
23	2/9/07	Friday	6:08 PM	Head on	Dusk	Clear	Dry	Operating Vehicle in erratic, reckless, careless, negligent, or aggressive manner		24		Vehicle traveling EB cross center line crash into another vehicle traveling WB. The operator left the scene after the accident (owner of the vehicle claim the vehicle was stolen)

Summary based on Crash Reports obtained from the East Bridgewater Police Department and Operator Reports

Appendix E:
MassDOT Crash Rate Calculation Worksheet



INTERSECTION CRASH RATE WORKSHEET

CITY/TOWN : East Bridgewater COUNT DATE : Sep-10

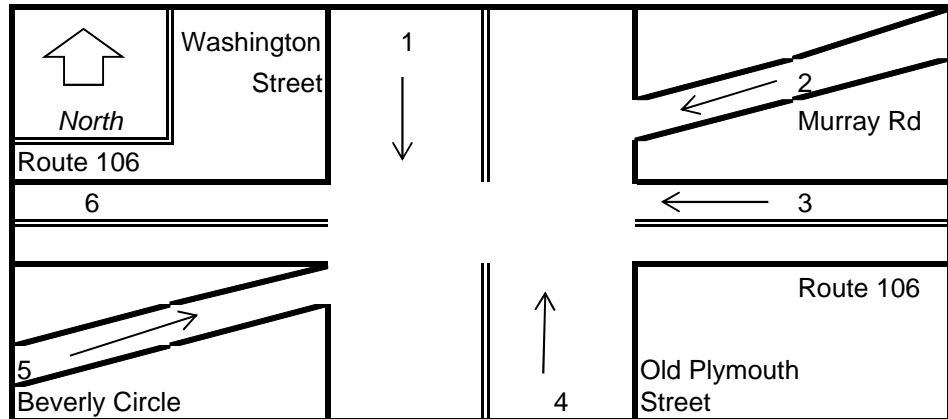
DISTRICT : 5 UNSIGNALIZED : SIGNALIZED :

~ INTERSECTION DATA ~

MAJOR STREET : Plymouth Street (Route 106)

MINOR STREET(S) : Washington Street, Old Plymouth Street, Beverly Circle, Murray Road

**INTERSECTION
DIAGRAM
(Label Approaches)**



PEAK HOUR VOLUMES

APPROACH :	1	2	3	4	5	6	Total Peak Hourly Approach Volume
DIRECTION :	SB	SWB	WB	NB	NEB	EB	
PM PEAK HOUR VOLUME :	258	6	274	123	0	396	1,057

" K " FACTOR :

INTERSECTION ADT (V) = TOTAL DAILY
APPROACH VOLUME :

11,744

TOTAL # OF CRASHES :

OF
YEARS :

AVERAGE # OF
CRASHES PER YEAR (A) :

5.75

CRASH RATE CALCULATION :

1.34

$$\text{RATE} = \frac{(A * 1,000,000)}{(V * 365)}$$

Comments : _____

Project Title & Date: _____