

ROAD SAFETY AUDIT

Canton Street (Route 27) at
School Street and Summer Street
Town of Stoughton

August 4, 2009

Prepared For:
Massachusetts Highway Department



Prepared By:
BETA Group, Inc.

BETA Group, Inc.

Engineers • Planners • Landscape Architects • Scientists

315 Norwood Park South, Norwood, MA 02062

Lincoln, RI & Rocky Hill, CT

email: BETA@BETA-inc.com

Table of Contents

Project Data	1
Background	2
Project Description	2
Audit Observations	7
Potential Safety Enhancements	8
Summary of Road Safety Audit	14

List of Appendices

Appendix A.	RSA Meeting Agenda
Appendix B.	RSA Audit Team Contact List
Appendix C.	Detailed Crash Data
Appendix D.	Traffic Volume Data

List of Figures

Figure 1.	Locus Map.....	3
Figure 2.	Location Detail.....	4
Figure 3.	Street Network Detail.....	9

List of Tables

Table 1.	Participating Audit Team Members	1
Table 2.	Estimated Time Frame and Costs Breakdown	8
Table 3.	Potential Safety Enhancement Summary	15

Project Data

A Road Safety Audit for the intersection of Canton Street (Route 27), School Street and Summer Street in the Town of Stoughton was held on August 4, 2009 at the Stoughton Department of Public Works. As indicated in Table 1, the audit team consisted of representatives from Federal, State, Regional and Local agencies and included a cross-section of engineering, planning, and emergency response expertise.

Table 1. Participating Audit Team Members

Audit Team Member	Agency/Affiliation
Bonnie Polin	MassHighway – Safety Section
Lisa Schletzbaum	MassHighway – Safety Section
Carrie Lavallee	MassHighway – Project Management
Charles Kilmer	Old Colony Planning Council
Ray Guarino	Old Colony Planning Council
Bill McNulty	Old Colony Planning Council
Kyle Mowatt	Old Colony Planning Council
Jed Cornock	Old Colony Planning Council
Pat Ciaramella	Old Colony Planning Council
Robert Kuver	Old Colony Planning Council Delegate - Stoughton
John Batchelder	DPW Superintendent, Town of Stoughton
Ben Fehan	Town Engineer, Town of Stoughton
Tom Murphy	Police Chief, Town of Stoughton
Mark Doloff	Deputy Fire Chief, Town of Stoughton
Tim White	Federal Highway Administration
Greg Lucas	BETA Group
Elizabeth McChesney	BETA Group
Thomas Rebello	MassHighway – District 5
Tony Masse	MassHighway – District 5
Carin Klipp	

Please note that there were additional attendees who did not participate in audit activities.

Background

The Federal Highway Administration defines a Road Safety Audit (RSA) as *the formal safety examination* of an existing or future road or intersection by an *independent, multidisciplinary team*. The purpose of an RSA is to *identify potential safety issues and possible opportunities for safety improvements* considering all roadway users. The Old Colony Planning Council (OCPC) requested that MassHighway conduct a Road Safety Audit of the intersection of Canton Street (Route 27), School Street and Summer Street in the Town of Stoughton. The intersection has been identified by OCPC as a high crash location. As such, an RSA was conducted in order to identify potential both short and long term safety improvements that can be made at the subject intersection.

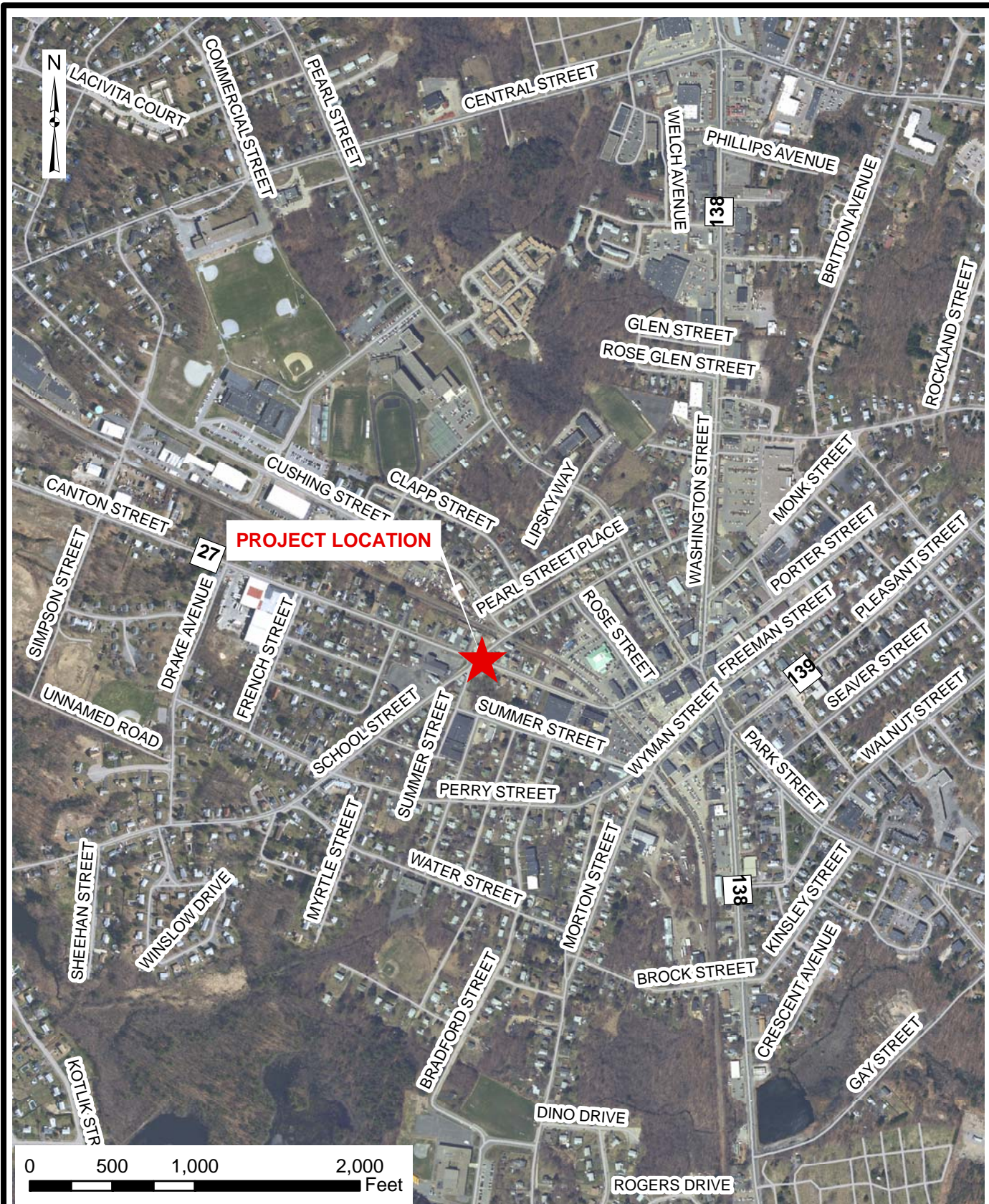
Project Description

The intersection of Canton Street (Route 27) at School Street and Summer Street is located approximately ¼ mile west of Stoughton Center. Canton Street is functionally classified as an Urban Minor Arterial, School Street is functionally classified as an Urban Collector, and Summer Street is functionally classified as a local road. All three roads are under local jurisdiction. Canton Street and School Street form a skewed four-way intersection, with School Street under STOP control. The northbound approach of School Street merges with Summer Street at the intersection. Although Route 27 is a north-south route, it primarily has an east-west alignment in the vicinity of School Street. School Street has a southwest to northeast alignment. Figure 1 shows the intersection and surrounding area, while Figure 2 provides a close-up of the study intersection and its geometry.

Route 27 is a significant regional roadway, providing access to Route 24 and Brockton to the east and Sharon and Walpole to the west. Canton Street and School Street both provide a connection to Route 138, which in turn provides access to I-495 to the south and runs parallel to Route 24. Route 138 becomes a preferred alternative route when delays exist on Route 24. Routes 27, 138 and 139 intersect in Stoughton Center, approximately ¼ mile east of the subject intersection. The Stoughton MBTA commuter rail station is just south of Canton Street between the Canton Street/School Street intersection and Stoughton Center. The commuter rail is a significant contributor to traffic in the area.



Canton Street eastbound at School Street



BETA Group, Inc.
 Engineers • Scientists • Planners

315 Norwood Park South
 Norwood, MA 02062
 781.255.1982
 BETA@BETA-inc.com

Canton Street (Route 27)
 At School Street & Summer Street

ROAD SAFETY AUDIT

STOUGHTON, MA

Figure 1
Location Map



BETA Group, Inc.
 Engineers • Scientists • Planners

315 Norwood Park South
 Norwood, MA 02062
 781.255.1982
 BETA@BETA-inc.com

Canton Street (Route 27)
 At School Street & Summer Street

ROAD SAFETY AUDIT

STOUGHTON, MA

Figure 2
Location Detail

The surrounding area is a mix of residential and commercial use. Immaculate Conception Church is on the southwest corner of the intersection. Best Pals restaurant is on the northeast corner of the intersection. Stoughton High School, O'Donnell Middle School and West Elementary School are all north of Canton Street within walking distance of the intersection. A crossing guard is present at the study intersection during school hours.

The intersection provides a single lane of travel on all approaches. In the vicinity of the intersection, Canton Street has 12 foot lanes separated by a double yellow centerline, with single white edge lines striped 1-2' from the vertical granite curb. School Street north of the intersection has 12 foot lanes separated by a double yellow centerline, with no shoulder or edge line. School Street south of the intersection has 12 foot lanes separated by a double yellow centerline, with single white edge lines to delineate the edge of pavement. Summer Street is approximately 21 feet in width and has no pavement markings, although two-way traffic is allowed on the street. There are active at-grade railroad crossings approximately 200 feet north of the intersection on School Street and approximately 1000 feet east of the intersection on Canton Street.

Continuous sidewalks are provided on the southwest, southeast and northeast corners of the intersection. A newly constructed sidewalk on the north side of Canton Street, west of the intersection, ends at School Street, with no crosswalk provided to cross School Street. Canton Street has recently been repaved. Sidewalks in the vicinity of the intersection are typically 6 feet in width. There are crosswalks with handicap ramps at the intersection on the Canton Street westbound approach and the School Street/Summer Street northbound approach. The Canton Street crosswalk was recently upgraded with brick. The southwest corner was also recently upgraded to close a driveway from the Immaculate Conception church property and to reduce the crosswalk length across the School Street/Summer Street northbound approach from 81 feet to 67 feet.

The posted speed limit along Canton Street in the area of School Street is 30 MPH, reduced from 40 MPH approximately 1000' west of the intersection for vehicles traveling eastbound. Speed data at this intersection were provided by OCPC. Speed data for Canton Street eastbound showed an average speed of 32 MPH and an 85th percentile speed of 37 MPH. The 85th percentile speed is defined as the speed at which 85 percent of the traffic is traveling at or below. Speed data for Canton Street westbound showed an average speed of 31 MPH and an 85th percentile speed of 37 MPH. No speed limit signs were noted on School Street. Speed data for School Street northbound showed an average speed of 32 MPH and an 85th percentile speed of 38 MPH. Speed data for School Street southbound showed an average speed of 27 MPH and an 85th percentile speed of 33 MPH.

Crash data were provided by the Stoughton Police Department for two years and are included in the Appendix. There were a total of 16 crashes at the intersection within the two year period. The data show a prevalence of angle-type collisions between vehicles exiting School Street and through vehicles on Canton Street. The crash summary shows that 63% of the crashes (10 out of 16) occurred when a vehicle failed to yield the right of way. OCPC calculated a crash rate of 2.049 crashes per million entering vehicles (MEV) at this intersection as part of their 2008 *Route 27 Corridor Study*. This is significantly higher than the District 5 average of 0.59 for unsignalized intersections. OCPC ranks the intersection 30th on their list of Most Hazardous Intersections in the region. In addition to the crash summary provided, Stoughton Police personnel present at the audit reported that there was a fatality at the intersection in July

2009. A vehicle turning from Canton Street eastbound to School Street northbound struck a motorcycle traveling on Canton Street westbound.

Automatic Traffic Recorder (ATR) counts and Manual Turning Movement (MTM) counts were provided by OCPC. ATR data were recorded in 2004. Canton Street (Route 27) carries 11,100 vehicles per day (vpd) west of School Street and 9,800 vpd east of School Street. School Street carries 6,600 vpd north of Canton Street and 3,800 vpd south of Canton Street. No ATR data were recorded for Summer Street. MTM data were recorded in 2006 for both the AM and PM peak periods. The AM peak hour occurred from 7:15 to 8:15 AM. During the AM peak hour, there were 106 left turns from Canton Street eastbound to School Street northbound, against 210 through vehicles on School Street (142 northbound, 68 southbound). The PM peak hour occurred from 4:45 to 5:45 PM. During the PM peak hour, there were 68 left turns from Canton Street eastbound to School Street northbound, against 260 through vehicles on School Street (104 northbound, 156 southbound). Although conflicting volumes are relatively low, the skew of the intersection combined with the confusion created by the Summer Street leg contribute to the crash history at the intersection. During the AM peak hour, there were 57 vehicles entering from Summer Street and 43 vehicles exiting to Summer Street. The majority of these exiting vehicles (22) come from Canton Street eastbound. In the PM peak hour, there were 41 vehicles entering from Summer Street and 59 vehicles exiting to Summer Street. Again, the majority of these exiting vehicles (25) come from Canton Street eastbound.

OCPC performed capacity analysis at this intersection as part of their 2008 *Route 27 Corridor Study*. The analyses showed that the intersection operates at Level of Service “F” during the morning and afternoon peak hours. OCPC also concluded that the intersection satisfies the Manual on Uniform Traffic Control Devices (MUTCD) warrants for signalization as part of their 2005 *Signal Warrant Analysis Study*.

Audit Observations

Following a brief introduction to the RSA process and a summary of traffic volumes and crash information, the audit participants were asked to discuss issues that may affect safety at the intersection of Canton Street (Route 27), School Street and Summer Street. Audit participants then conducted a site visit as a group, at which time they offered observations on safety concerns and deficiencies. A summary of those major safety considerations is as follows:

- **Alignment** – The skewed alignment of the two major streets is a safety concern at the intersection. The combined School Street/Summer Street approach also creates safety issues at the intersection. Some turning radii are very sharp, which may cause larger vehicles to encroach on approaching traffic; other larger radii allow vehicles to travel at a higher rate of speed. Despite the wide northbound approach of Summer Street and School Street, the skew of the approach combined with the queuing of vehicles from both School Street and Summer Street make the width for departing vehicles very tight, which in turn makes it difficult for vehicles to pass through School Street to Summer Street, which often causes vehicles to block Canton Street.
- **Traffic Control** – This is primarily a concern on the combined School Street/Summer Street approach south of the intersection. Vehicles from School Street northbound typically merge with vehicles from Summer Street northbound, although there are no traffic control devices that establish this control.
- **Sight Distance** – This was a concern for both School Street approaches. Visibility for northbound vehicles is restricted to the east by a utility pole, a fence, a tree, and a USPS mailbox on the southeast corner. Visibility is restricted for vehicles approaching from the north by the Best Pals restaurant building, which borders the back of sidewalk on the north side of Canton Street, and by a utility pole and a closely spaced multi-family dwelling on the northwest corner.
- **Parking** – Parking was brought up as an issue at the intersection. The lack of off-street parking combined with the convenience of on-street parking causes motorists to park illegally near the intersection for area residences as well as for the Best Pals restaurant.
- **Pedestrian accommodations** – The lack of a defined crosswalk across the north School Street leg was discussed as a safety concern. In addition, it was noted that there are blind pedestrians that use the intersection who are employed by industrial facilities south of the intersection along Summer Street and School Street Avenue. It was also noted that area schoolchildren walk through the intersection on their way to school due to the proximity of the Stoughton schools.

Potential Safety Enhancements

After the site visit, audit participants returned to the meeting location to discuss the safety issues and consider improvements. Audit participants were encouraged to consider both short and long term improvements for each issue. Each improvement considered has been categorized as short-term, mid-term, or long-term based on the definitions shown in Table 2. Additionally, a cost category has been assigned to each improvement based on the parameters set forth in Table 2.

Table 2. Estimated Time Frame and Costs Breakdown

Time Frame		Costs	
Short-term	<1 year	Low	<\$10,000
Mid-term	1–3 years	Medium	\$10,001–\$50,000
Long-term	>3 years	High	>\$50,000

Alignment

The following improvements were suggested by audit participants to improve safety issues associated with the alignment of the intersection of Canton Street (Route 27), School Street and Summer Street. As previously discussed, the skew of the intersection creates sharp turning movements on the acute corners and large sweeping turning movements on the opposite corners. The skew of the intersection and the wide Summer Street/School Street combined approach creates a wide intersection for Canton Street traffic, which can cause confusion between opposing left turning vehicles.

- One-way Summer Street. Making Summer Street a one-way street was discussed as a potential solution to safety concerns at the intersection. During the audit meeting, the group considered a one-way alignment in each direction.
 - One way toward intersection (northbound). A vehicle that is turning towards the combined Summer Street/School Street approach is a potential safety issue today because it is not clear whether the vehicle is bound for Summer Street or School Street, even with proper use of turn signals. This can cause confusion for other vehicles navigating the intersection, specifically vehicles approaching on Summer Street or School Street northbound. Creating a one-way Summer Street towards the intersection would remove that confusion, but would not address the safety and alignment concerns created by the combined approach. This is a short-term, low cost solution that can be implemented with signage. It should be noted that the leg of Summer Street that merges with School Street also forms a three-way intersection with School Avenue and the continuation of Summer Street approximately 300 feet south of the intersection. This continuation of Summer Street runs parallel to Canton Street and is one-way eastbound, which Town officials noted was implemented to prevent westbound cut-through traffic from the commuter rail station and Stoughton Center. Making Summer Street one way toward the Canton Street/School Street intersection would require vehicles to use School Avenue in order to reach Summer Street. Figure 3 provides a detail of the area street network.

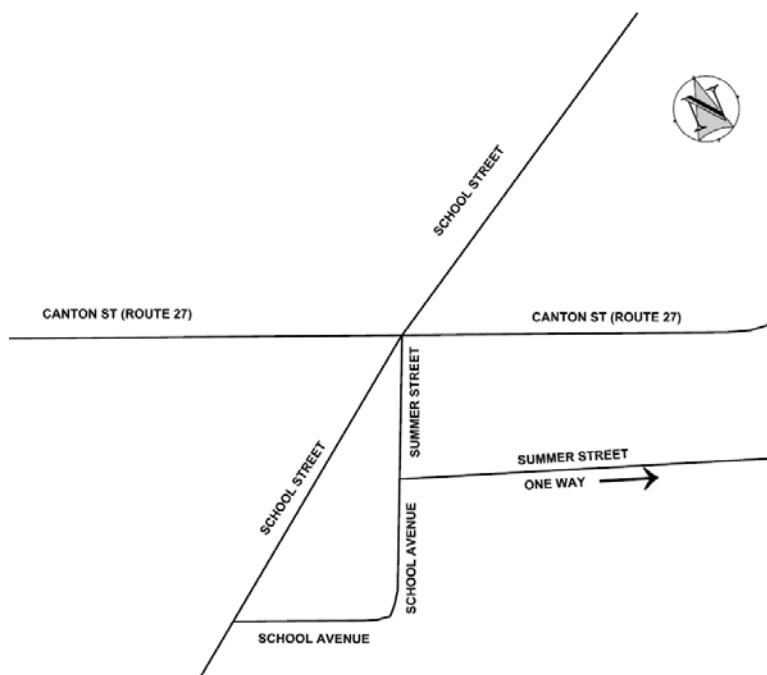


Figure 3. Street Network Detail

- One way away from intersection (southbound). Conversely, creating a one-way Summer Street away from the intersection would address safety concerns created by the combined approach, because School Street northbound vehicles would no longer need to merge with Summer Street vehicles. This alignment would not address driver confusion created by turning vehicles bound for Summer Street. This is a short-term, low cost solution that can be implemented with signage. This alignment would allow traffic to use either Summer Street or School Avenue to access the one-way eastbound segment of Summer Street that runs parallel to Canton Street. Town of Stoughton personnel mentioned during the audit meeting that this one-way alignment being considered was once in place on this segment of Summer Street.
- Dead-end Summer Street. This improvement would create a simple, 4-way intersection at Canton Street and Summer Street and would address safety issues created by vehicles bound to and from Summer Street. It would allow narrowing of the current combined School Street/Summer Street approach. It would, however, require residents on Summer Street and employees of the industrial building at the intersection of School Avenue and Summer Street to use School Avenue for access. This is a short term improvement that can be done as a low cost improvement with signs and temporary devices or as a medium cost improvement with permanent geometric modifications.
- Dedicated lanes on Canton Street. It was suggested that safety issues created by turning vehicles can be alleviated with the addition of dedicated turn lanes on Canton Street. This would require widening and property acquisition, which makes this a high cost, long term improvement.

- Change skew angle. It was suggested that the skew angle be reduced to bring the corners closer to 90 degree angles. While this would provide obvious benefits by removing the tight turning movements and reducing speeds of vehicles making wide turns, it could not be accomplished without significant geometric modifications. It would also require property acquisition by the Town and would likely require the demolition of one or more structures currently occupying the corners of the intersection. This would be a high cost, long term improvement.
- Widen School Street southbound. Another suggested alignment improvement would be to widen the School Street southbound approach. This approach has no shoulder, sidewalk or curbing on the west side of School Street. Parking is prohibited in this area, although signs are frequently vandalized and/or removed which leads to vehicles parking and encroaching on the approach. There are multiple methods that could be considered for widening this approach; a 2-4' widening with a barrier curb would provide more room for approaching vehicles while clearly prohibiting parking, while a 10-12' widening would eliminate the parking area altogether while providing room for a dedicated right turn lane. The 10-12' widening would require property acquisition by the Town. The smaller widening is a short term, low cost improvement, while the larger widening is a mid-term, high cost improvement.

Traffic Control

Lack of traffic control is a concern for the combined Summer Street/School Street approach south of the intersection. A single STOP sign controls northbound traffic at Canton Street, beyond the point where vehicles would have to merge between the two approaches. Vehicles from School Street northbound typically merge with vehicles from Summer Street northbound, although there are no traffic control devices that establish this control. Potential solutions to this safety issue consider various traffic control options.



**School Street northbound at Summer Street
(Truck is exiting from Summer Street)**

- Yield on Summer Street for School Street. This would place a YIELD sign on Summer Street, requiring them to yield to School Street northbound traffic. This is a logical solution from an operational standpoint, since School Street carries more traffic than Summer Street. This improvement would require slight geometric improvements to channelize and separate the Summer Street approach. There is a house on the corner between Summer Street and School Street that may impede sight distance for yielding vehicles. This is a low cost, short term improvement, but should not be considered without further investigating sight lines for approaching vehicles.

- Stop or Yield on School Street for Summer Street. Audit participants also suggested that the right-of-way should be maintained on Summer Street since that is the de facto operation today. It was suggested that a STOP or YIELD sign be placed on School Street in advance of Summer Street to establish the Summer Street right-of-way. A YIELD sign is not recommended because sight distance is obstructed by a house on the corner between the two streets. A STOP sign could be added on this approach which would require drivers to stop before merging with Summer Street traffic. This would be a short-term, low cost improvement. It should be noted that this STOP control would require drivers to yield the right-of-way to Summer Street northbound traffic and also to vehicles turning onto Summer Street from Canton Street eastbound and School Street southbound. This may create further confusion at the intersection.
- Install fully actuated traffic signal. It was suggested that a traffic signal could be constructed at the intersection. Installation of a traffic signal at this intersection would require geometric improvements to separate the Summer Street and School Street northbound approaches. Audit participants also raised concerns that a traffic signal would create further delays at peak periods, because it would require Canton Street traffic to stop where no stop is required today. Concerns were also raised that vehicles would back up beyond the railroad crossings on both Canton Street and School Street. Although railroad pre-emption, coordination and queue detectors can be used to help manage traffic concerns created by the train and by commuter rail patrons, the fact that two streets that cross at the intersection both feature at-grade crossings presents a unique challenge that would have to be further studied as part of traffic signal design. This is a long term, high cost improvement. Town personnel, OCPC staff and laypersons present at the audit were generally not in support of traffic signal installation.
- Install flashing beacon. A flashing beacon was discussed as an alternative to a fully actuated traffic signal. A flashing beacon would increase visibility of the intersection, but would not address other sight distance issues at the intersection. It was noted by an audit participant that a flashing beacon could be installed as an interim measure in advance of a traffic signal. Installation of a flashing beacon would be a mid-term, medium cost improvement.
- Grade crossing signage. Another aspect of traffic control that presents a safety concern at the intersection are the at-grade crossings on both School Street and Canton Street. The at-grade crossing on School Street is approximately 200' north of Canton Street, and an audit participant suggested that vehicles back up beyond this point during peak periods. R8-8 "DO NOT STOP ON TRACKS" signs should be considered in both directions for the School Street approach. This is a low cost, short term improvement.



Sight Distance

The following improvements were suggested by audit participants to alleviate sight distance concerns at the intersection of Canton Street (Route 27) and School Street. As previously discussed, audit participants primarily focused on the sight distance deficiencies for vehicles approaching from School Street in both directions.

- Relocate mailbox on southeast corner. There is a USPS mailbox on the southeast corner that restricts sight distance for vehicles approaching on the combined Summer Street/School Street approach. The mailbox should be moved to an alternate location near the intersection. This is a short term, low cost improvement that would require coordination with USPS.
- Relocate utility poles on the southeast and northwest corners. These utility poles should be relocated so that they are not a sight distance obstruction for vehicles approaching from the north and from the south. This is a short term, medium cost improvement that would require coordination with the respective utility companies.
- Remove tree at southeast corner. There is a house at the southeast corner of the intersection that has a chain link fence along the back of sidewalk, with a tree at the corner of the fence closest to the intersection. It is assumed that this fence delineates the right-of-way line for Canton Street along the front of the property. The tree should be removed to eliminate the current sight distance obstruction. Although this tree is on private property, town bylaws allow removal of trees and other obstructions for public safety reasons. If property acquisition is not required, this would be a short-term, low cost improvement.
- Install fully actuated traffic signal. Installation of a fully actuated traffic signal at the intersection would also alleviate sight distance concerns by providing approaching vehicles with a protected phase for School Street and Summer Street traffic. As previously discussed, audit participants raised concerns that a traffic signal would create further delays at peak periods and may create additional safety issues as related to the commuter rail trains and associated vehicle traffic. This is a long term, high cost improvement. As previously noted, town personnel, OCPC staff and laypersons present at the audit were generally not in support of traffic signal installation.



Existing Sight Distance Obstructions looking Eastbound

Parking

Parking was discussed by audit participants as a safety issue at the intersection. The lack of off-street parking combined with the convenience of on-street parking causes motorists to park illegally at multiple locations at the intersection. Vehicles are known to park on both Canton Street and School Street in front of the Best Pals restaurant on the northeast corner, along the west side of School Street north of the intersection, and along the east side of Summer Street south of the intersection. Potential improvements to prevent illegal parking are as follows:

- Curbing on School Street. Several audit participants suggested that curbing could be placed on the west side of School Street north of the intersection. This could be done either at the existing edge of pavement or in conjunction with widening which was considered as an alignment improvement. This would be a low cost, short term improvement.
- No Parking sign at Summer Street approach. A USPS mail delivery truck was parked on Summer Street near the stop line. It was suggested that a No Parking sign be placed here and that the Town discuss parking of postal vehicles near the intersection with the Stoughton post office. Sign installation is a short term, low cost improvement.

Pedestrian Accommodations

There were several safety issues brought up during the audit meeting that relate to pedestrian activity at the intersection. A summary of potential improvements is as follows:

- Install tactile warning strips. It was noted that there are blind people employed by industrial facilities south of the intersection and that these individuals walk to work via the Canton Street/School Street intersection. Tactile warning strips should be installed according to MassHighway standards for all existing wheelchair ramps at the intersection. These will help alert blind pedestrians as they enter the intersection from the sidewalk. This is a low cost, short term improvement.
- Install traffic signal with audible pedestrian signals. It was suggested that audible pedestrian signals be installed. This could only be done in conjunction with installation of a traffic signal. The traffic signal design should provide an exclusive pedestrian phase and include audible pedestrian signals for blind pedestrians. This is a long term, high cost improvement. As previously noted, town personnel, OCPC staff and laypersons present at the audit were generally not in support of traffic signal installation.
- Install wheelchair ramp at southeast corner. There is a crosswalk crossing the eastern Canton Street approach which does not have a handicap access ramp on the south side of Canton Street. This is a short term, medium cost improvement.
- Provide crosswalk on north School Street approach. Although there is a continuous sidewalk along the north side of Canton Street west of the intersection, there is no crosswalk to connect that sidewalk to the continuous sidewalk east of the intersection. Several audit participants suggested that a crosswalk was not constructed because there is not enough room to construct

ADA-compliant handicap access ramps on the northwest and northeast corners of the intersection. This improvement would require related geometric improvements and potentially require property acquisition to provide enough room for construction of handicap ramps. As such, this is a mid-term, high cost improvement.

Summary of Road Safety Audit

Table 3 summarizes potential recommendations discussed by the audit team. The recommendations are categorized based on the potential safety payoff, as well as by time frame and cost. The safety payoff is a qualitative judgment of the effectiveness of the potential safety improvements.

Table 3. Potential Safety Enhancement Summary

Safety Issue	Safety Enhancement	Safety Payoff	Time Frame	Cost
Traffic Control, Sight Distance, Pedestrian Accommodations	Installation of a fully-actuated traffic signal in conjunction with pedestrian facility upgrades (Town, OCPC and laypersons were generally not in support of signalization.)	High	Long-term	\$300,000
Alignment	Install One-way signs to make Summer Street one-way towards Canton Street.	Low	Short-term	\$1000
Alignment	Install One-way signs to make Summer Street one-way away from Canton Street.	Low	Short-term	\$1000
Alignment	Dead end Summer Street at School Street	Medium	Short-term	\$2,500 (temporary) \$25,000 (permanent)
Alignment	Widen Canton Street to provide dedicated turn lanes (It is assumed that this would require property acquisition by the Town)	Medium	Long-term	\$500,000
Alignment	Realign School Street approaches to change skew angle. (It is assumed that this would require property acquisition by the Town)	High	Long-term	\$1,000,000
Traffic Control	Install YIELD sign on Summer Street	Low	Short-term	\$200
Traffic Control	Install STOP sign on School Street northbound	Low	Short-term	\$200
Traffic Control	Install Flashing Beacon	Low	Mid-term	\$50,000
Traffic Control	Install "DO NOT STOP ON TRACKS" signs	Low	Short-term	\$400
Sight Distance	Relocate mailbox on southeast corner (This would require coordination with USPS)	Medium	Short-term	\$500

Table 3. Potential Safety Enhancement Summary

Safety Issue	Safety Enhancement	Safety Payoff	Time Frame	Cost
Sight Distance	Relocate utility poles on the southeast and northwest corners (This would require coordination with utility companies)	Medium	Short-term	\$10,000
Sight Distance	Remove Tree at southeast corner	High	Short-term	\$1,000
Parking	Install Curbing on School Street	Low	Short-term	\$10,000
Parking	Install No Parking sign at Summer Street approach & discuss mail truck parking with USPS	Low	Short-term	\$500
Pedestrian Accommodations	Install tactile warning strips on all existing wheelchair ramps	Low	Short-term	\$2,500
Pedestrian Accommodations	Install wheelchair ramp at southeast corner	Low	Short-term	\$10,000
Pedestrian Accommodations	Provide crosswalk on north School Street approach (It is assumed that this would require geometric improvements and property acquisition by the Town)	Low	Mid-term	\$150,000

Appendix A. RSA Meeting Agenda

Agenda

Road Safety Audit

Stoughton – Canton Street at School Street

Meeting Location: Stoughton DPW

950 Central Street, Stoughton

Tuesday, August 4, 2009

2:00 PM – 4:00 PM

Type of meeting: High Crash Location – Road Safety Audit
Attendees: Invited Participants to Comprise a Multidisciplinary Team
Please bring: Thoughts and Enthusiasm!!

2:00 PM Welcome and Introductions

2:15 PM Review of Site Specific Material

- Crash & Volume Summaries
- Existing Geometries and Conditions

2:45 PM Visit the Site

- Drive to the intersection of Canton and School Streets
- As a group, identify areas for improvement

3:30 PM Completion of RSA

- Finalize all areas for improvement
- Discuss potential improvements with pros and cons and record possible countermeasures


4:00 PM Adjourn for the Day – but the RSA has not ended

Instructions for Participants:

- Before attending the RSA on August 4th, participants are encouraged to drive through the intersection of Canton Street and School Street and complete/consider elements on the RSA Prompt List with a focus on safety.
- All participants will be actively involved in the process throughout. Participants are encouraged to come with thoughts and ideas, but are reminded that the synergy that develops and respect for others' opinions are key elements to the success of the overall RSA process.
- After the RSA meeting, participants will be asked to comment and respond to the document materials to assure it is reflective of the RSA completed by the multidisciplinary team.

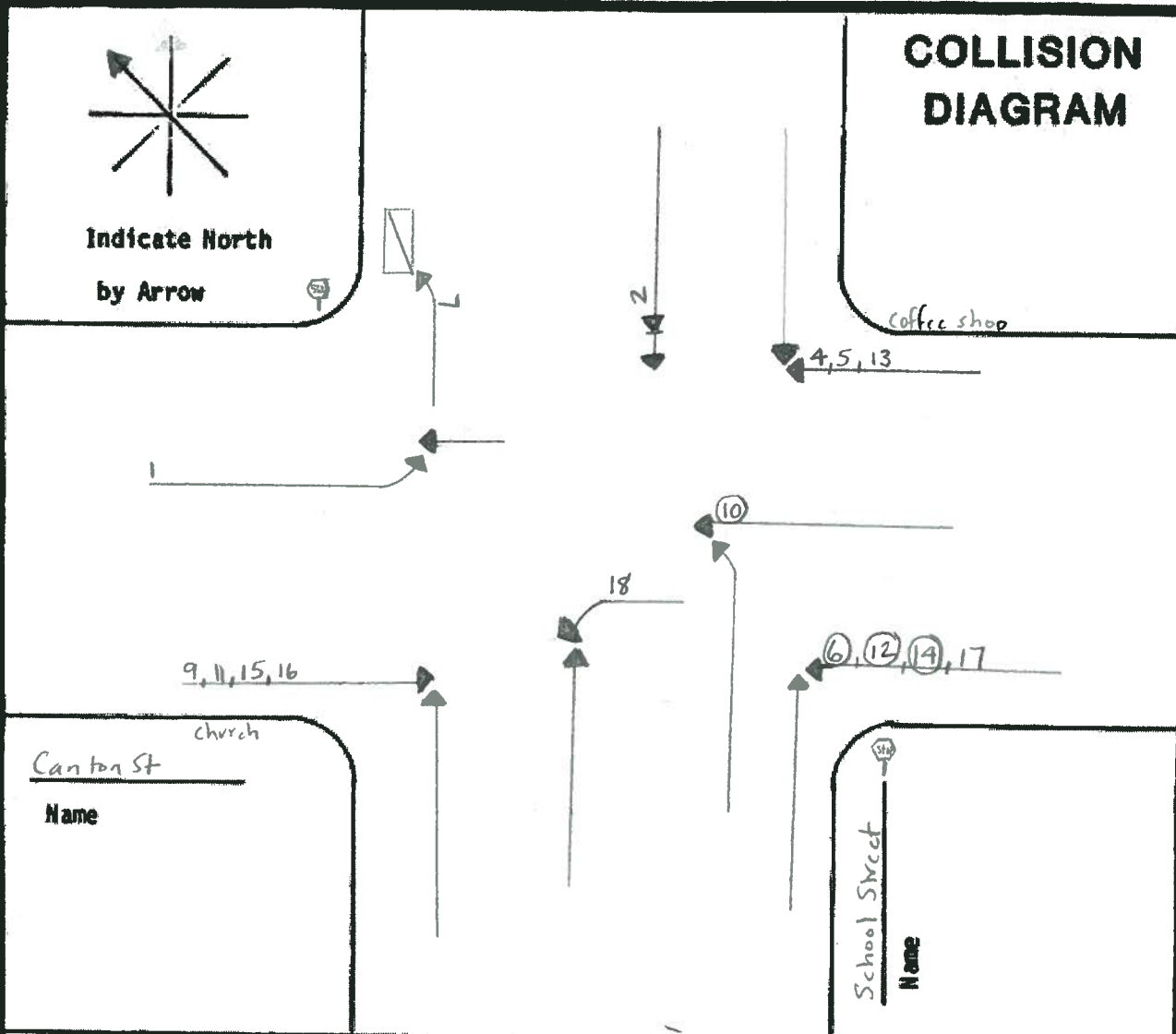
Appendix B. RSA Audit Team Contact List

Appendix C. Detailed Crash Data



**Indicate North
by Arrow**

COLLISION DIAGRAM



SYMBOLS	TYPES OF COLLISIONS	SHOW FOR EACH ACCIDENT
<ul style="list-style-type: none"> Moving Vehicle Backing Vehicle Non-Involved Vehicle Pedestrian Parked Vehicle Fixed Object Fatal Accident Injury Accident 	<ul style="list-style-type: none"> Rear-End Head On Side Swipe Out of Control Left Turn Right Angle 	<ol style="list-style-type: none"> 1. Approximate location of accident 2. Type of collision and vehicles involved. 3. Time, Day, Date 4. Any other pertinent factors mentioned on the report (i.e. presence of oil on road, ruts, etc.)

INTERSECTION Canton Street and School Street

PERIOD FROM: May 1, 2007 to April 30, 2009

See Crash Summary for add'l crash details

Crash Summary for Canton Street and School Street Intersection, Stoughton, MA

Crash Number	Crash Day	Crash Date	Time of Day	Manner of Collision	Light Condition	Weather Condition	Road Surface	Driver Contributing Code	Comments
1	Tuesday	July 24, 2007	6:11 PM	Head on	Daylight	Clear	Dry	Failed to yield right of way	
2	Tuesday	July 31, 2007	4:00 PM	Rear-end	Daylight	Clear	Dry	Followed too closely	
3	Wednesday	August 29, 2007	11:58 AM	Unknown	Daylight	Clear	Dry	Operating defective equipment	This isn't a crash
4	Thursday	December 6, 2007	12:46 PM	Angle	Daylight	Cloudy	Dry	Failed to yield right of way	
5	Tuesday	January 22, 2008	3:12 PM	Angle	Daylight	Rain	Wet	Failed to yield right of way	
6	Sunday	January 27, 2008	4:28 PM	Angle	Daylight	Sleet, Hail, Freezing Rain	Ice	Failed to yield right of way	Failed to stop at stop sign - Operator was cited - Driver did not think that stop sign was for his street
7	Sunday	January 27, 2008	5:00 PM	Sideswipe, same direction	Daylight	Sleet, Hail, Freezing Rain	Ice	Inattention	
8	Wednesday	March 26, 2008	5:40 PM	Angle	Daylight	Cloudy	Dry	Failed to yield right of way	Potentially out of area - Pearl Street
9	Friday	March 28, 2008	9:03 AM	Angle	Daylight	Cloudy	Wet	Failed to yield right of way	
10	Monday	April 14, 2008	7:53 PM	Angle	Dark - lighted roadway	Clear	Dry	Failed to yield right of way	
11	Thursday	May 15, 2008	4:41 PM	Angle	Daylight	Clear	Dry	Failed to yield right of way	Potentially out of area - Pearl Street
12	Sunday	July 13, 2008	9:56 PM	Angle	Dark - lighted roadway	Clear	Dry	Failed to yield right of way	Failed to stop at stop sign - Operator was cited
13	Monday	October 20, 2008	4:27 PM	Angle	Daylight	Clear	Dry	Unknown	Vehicle that caused crash fled scene
14	Sunday	November 2, 2008	1:14 AM	Angle	Dark - lighted roadway	Clear	Dry	Failed to yield right of way	
15	Wednesday	December 31, 2008	1:12 PM	Angle	Daylight	Snow	Snow	No improper driving	
16	Thursday	January 22, 2009	6:33 PM	Angle	Dark - lighted roadway	Clear	Dry	No improper driving	
17	Thursday	February 26, 2009	3:20 PM	Angle	Daylight	Clear	Dry	Failed to yield right of way	Failed to stop at stop sign - Operator was cited
18	Tuesday	March 11, 2008	4:39 PM	Angle	Daylight	Clear	Dry	Unknown	Truck came out of School Avenue & left crash scene

Not mapped

Of the 18 crashes submitted, 2 crashes were not mapped:

One crash was not mapped because it wasn't a crash (Crash Number 3) and the other was not mapped because it is potentially out of area (Crash Number 8)

Crash Number 11 is also potentially out of area yet it was included on the collision diagram.

Summary

16 Total Crashes

Manner of Collision				Time of Day					
Angle	Rear-End	Head On	Sideswipe, same direction	6:00am-10:00am	10:00am-2:00pm	2:00pm-6:00pm	6:00pm-10:00pm	10:00pm-2:00am	2:00am-6:00am
13	1	1	1	1	2	8	4	1	0
81.3%	6.3%	6.3%	6.3%	6.3%	12.5%	50.0%	25.0%	6.3%	0.0%

Road Surface				Lighting	
Dry	Wet	Snow	Ice	Daylight	Dark-lighted
11	2	2	1	12	4
68.8%	12.5%	12.5%	6.3%	75.0%	25.0%

Day of Week						
Monday	Tuesday	Wednesday	Thursday	Friday	Saturday	Sunday
2	4	1	4	1	0	4
12.5%	25.0%	6.3%	25.0%	6.3%	0.0%	25.0%

Source: Stoughton Police Department Records for the period of May 1, 2007 through April 30, 2009

Appendix D. Traffic Volume Data

Old Colony Planning Council
 70 School Street
 Brockton, MA 02301
 (508) 583-1833

Community: Stoughton
 RIN/FC: 115/U6
 Serial #: K0993600

Local: School St south of Canton St
 Start 13-Dec-04

Latitude: 0' 0.000 Undefined

Time	Tue		Wed		Thu		Fri		Sat		Sun		Week Average	
	NB	SB	NB	SB	NB	SB	NB	SB	NB	SB	NB	SB	NB	SB
12:00 AM	*	*	5	13	15	16	*	*	*	*	*	*	10	14
01:00	*	*	3	12	5	5	*	*	*	*	*	*	4	8
02:00	*	*	2	3	2	2	*	*	*	*	*	*	2	2
03:00	*	*	8	6	6	5	*	*	*	*	*	*	7	6
04:00	*	*	13	6	14	10	*	*	*	*	*	*	14	8
05:00	*	*	39	7	38	12	*	*	*	*	*	*	38	10
06:00	*	*	138	25	129	27	*	*	*	*	*	*	134	26
07:00	*	*	184	103	198	110	*	*	*	*	*	*	191	106
08:00	*	*	194	93	161	97	*	*	*	*	*	*	178	95
09:00	*	*	91	66	103	76	*	*	*	*	*	*	97	71
10:00	*	*	85	65	91	70	*	*	*	*	*	*	88	68
11:00	*	*	95	93	85	94	*	*	*	*	*	*	90	94
12:00 PM	*	*	79	82	*	*	*	*	*	*	*	*	74	96
01:00	*	*	90	80	*	*	*	*	*	*	*	*	94	90
02:00	*	*	129	179	*	*	*	*	*	*	*	*	128	171
03:00	*	*	104	162	*	*	*	*	*	*	*	*	102	170
04:00	*	*	104	201	*	*	*	*	*	*	*	*	104	212
05:00	*	*	121	208	*	*	*	*	*	*	*	*	122	200
06:00	*	*	108	192	*	*	*	*	*	*	*	*	102	180
07:00	*	*	78	99	*	*	*	*	*	*	*	*	78	108
08:00	*	*	60	110	*	*	*	*	*	*	*	*	56	96
09:00	*	*	42	81	*	*	*	*	*	*	*	*	44	78
10:00	*	*	16	42	*	*	*	*	*	*	*	*	18	45
11:00	*	*	20	31	*	*	*	*	*	*	*	*	20	34
Lane	0	0	1794	1933	847	524	0	0	0	0	0	0	1795	1988
Day	0	0	3727	1371	0	0	0	0	0	0	0	0	3783	0
AM			08:00	07:00	07:00	07:00							07:00	07:00
Peak Vol.			194	103	198	110							191	106
PM			14:00	16:00	14:00	17:00							14:00	16:00
Peak Vol.			128	222	129	208							128	212

Comb. Total 0 2464 3727 1371 0 0 3783

ADT Not Calculated

Community:Stoughton
 RIN/FC:115/U6
 Serial #:K0993600

Site Code: 000000000000
 Station ID: 12/14/2004

Local:School St south of Canton St

Latitude: 0' 0.000 Undefined

Start Time	13-Dec-04 Mon	14-Dec-04 Tue	15-Dec-04 Wed	16-Dec-04 Thu	17-Dec-04 Fri	18-Dec-04 Sat	19-Dec-04 Sun	Week Average
12:00 AM	*	*	18	31	*	*	*	24
01:00	*	*	15	10	*	*	*	12
02:00	*	*	5	4	*	*	*	4
03:00	*	*	14	11	*	*	*	12
04:00	*	*	19	24	*	*	*	22
05:00	*	*	46	50	*	*	*	48
06:00	*	*	163	156	*	*	*	160
07:00	*	*	287	308	*	*	*	298
08:00	*	*	287	258	*	*	*	272
09:00	*	*	157	179	*	*	*	168
10:00	*	*	150	161	*	*	*	156
11:00	*	*	188	179	*	*	*	184
12:00 PM	*	180	161	*	*	*	*	170
01:00	*	200	170	*	*	*	*	185
02:00	*	291	308	*	*	*	*	300
03:00	*	280	266	*	*	*	*	273
04:00	*	326	304	*	*	*	*	315
05:00	*	313	331	*	*	*	*	322
06:00	*	300	262	*	*	*	*	281
07:00	*	177	193	*	*	*	*	185
08:00	*	170	133	*	*	*	*	152
09:00	*	118	126	*	*	*	*	122
10:00	*	58	69	*	*	*	*	64
11:00	*	51	55	*	*	*	*	53
Total	0	2464	3727	1371	0	0	0	
Percentage	0.0%	65.2%	98.5%	36.3%	0.0%	0.0%	0.0%	
AM Peak Vol.			07:00 287	07:00 308				
PM Peak Vol.		16:00 326	17:00 331					

Community:Stoughton
 RIN/FC:115/U6
 Serial #:K0993600
 Local:School St south of Canton St
 NB

Site Code: 000000000000
 Station ID: 12/14/2004

Latitude: 0' 0.000 Undefined

Start Time	15	20	25	30	35	40	45	50	55	60	65	70	75	999	Total
12/14/04	*	*	*	*	*	*	*	*	*	*	*	*	*	*	*
01:00	*	*	*	*	*	*	*	*	*	*	*	*	*	*	*
02:00	*	*	*	*	*	*	*	*	*	*	*	*	*	*	*
03:00	*	*	*	*	*	*	*	*	*	*	*	*	*	*	*
04:00	*	*	*	*	*	*	*	*	*	*	*	*	*	*	*
05:00	*	*	*	*	*	*	*	*	*	*	*	*	*	*	*
06:00	*	*	*	*	*	*	*	*	*	*	*	*	*	*	*
07:00	*	*	*	*	*	*	*	*	*	*	*	*	*	*	*
08:00	*	*	*	*	*	*	*	*	*	*	*	*	*	*	*
09:00	*	*	*	*	*	*	*	*	*	*	*	*	*	*	*
10:00	*	*	*	*	*	*	*	*	*	*	*	*	*	*	*
11:00	*	*	*	*	*	*	*	*	*	*	*	*	*	*	*
12 PM	1	2	8	14	23	19	2	0	0	0	0	0	0	0	69
13:00	4	2	2	16	41	28	5	1	0	0	0	0	0	0	99
14:00	9	4	11	23	47	27	6	1	0	0	0	0	0	0	128
15:00	6	1	10	15	45	19	3	2	0	0	0	0	0	0	101
16:00	5	1	12	23	41	17	2	2	1	0	0	0	0	0	104
17:00	6	3	7	32	50	21	1	1	0	0	0	0	0	0	121
18:00	8	2	7	24	48	17	1	1	0	0	0	0	0	0	108
19:00	7	3	5	13	28	19	3	0	0	0	0	0	0	0	78
20:00	1	2	3	14	21	15	4	0	0	0	0	0	0	0	60
21:00	1	2	1	12	18	5	3	0	0	0	0	0	0	0	42
22:00	0	0	2	3	6	5	0	0	0	0	0	0	0	0	16
23:00	0	0	1	5	6	7	0	1	0	0	0	0	0	0	20
Total	48	22	69	194	374	199	30	9	1	0	0	0	0	0	946

Community:Stoughton
 RIN/FC:115/U6
 Serial #:K0993600
 Local:School St south of Canton St
 NB

Site Code: 000000000000
 Station ID: 12/14/2004

Latitude: 0' 0.000 Undefined

Start Time	15	20	25	30	35	40	45	50	55	60	65	70	75	999	Total
12/16/04	0	0	1	2	6	2	3	1	0	0	0	0	0	0	15
01:00	0	0	1	0	1	2	1	0	0	0	0	0	0	0	5
02:00	0	0	0	1	1	0	0	0	0	0	0	0	0	0	2
03:00	0	0	1	2	1	1	0	1	0	0	0	0	0	0	6
04:00	0	1	1	2	5	1	3	1	0	0	0	0	0	0	14
05:00	1	0	3	4	8	17	5	0	0	0	0	0	0	0	38
06:00	2	1	7	26	50	36	7	0	0	0	0	0	0	0	129
07:00	8	4	8	47	72	49	9	1	0	0	0	0	0	0	198
08:00	2	3	6	32	57	47	12	2	0	0	0	0	0	0	161
09:00	2	1	4	26	33	29	6	1	1	0	0	0	0	0	103
10:00	5	3	6	21	25	23	6	1	1	0	0	0	0	0	91
11:00	2	5	7	23	23	18	5	2	0	0	0	0	0	0	85
12 PM	*	*	*	*	*	*	*	*	*	*	*	*	*	*	*
13:00	*	*	*	*	*	*	*	*	*	*	*	*	*	*	*
14:00	*	*	*	*	*	*	*	*	*	*	*	*	*	*	*
15:00	*	*	*	*	*	*	*	*	*	*	*	*	*	*	*
16:00	*	*	*	*	*	*	*	*	*	*	*	*	*	*	*
17:00	*	*	*	*	*	*	*	*	*	*	*	*	*	*	*
18:00	*	*	*	*	*	*	*	*	*	*	*	*	*	*	*
19:00	*	*	*	*	*	*	*	*	*	*	*	*	*	*	*
20:00	*	*	*	*	*	*	*	*	*	*	*	*	*	*	*
21:00	*	*	*	*	*	*	*	*	*	*	*	*	*	*	*
22:00	*	*	*	*	*	*	*	*	*	*	*	*	*	*	*
23:00	*	*	*	*	*	*	*	*	*	*	*	*	*	*	*
Total	22	18	45	186	282	225	57	10	2	0	0	0	0	0	847
Grand Total	146	84	251	755	1262	849	195	39	5	0	1	0	0	0	3587

15th Percentile : 26 MPH
 50th Percentile : 33 MPH
 85th Percentile : 39 MPH
 95th Percentile : 42 MPH

Stats
 Mean Speed(Average) : 32 MPH
 10 MPH Pace Speed : 31-40 MPH
 Number in Pace : 2111
 Percent in Pace : 58.9%
 Number of Vehicles > 30 MPH : 2351
 Percent of Vehicles > 30 MPH : 65.5%

Old Colony Planning Council
 70 School Street
 Brockton, MA 02301
 (508) 583-1833

Community:Stoughton
 RIN/FC:115/U6
 Serial #:K0993600
 Local:School St south of Canton St
 SB

Site Code: 000000000000
 Station ID: 12/14/2004

Latitude: 0' 0.000 Undefined

Start Time	15	16	21	26	31	36	41	46	51	56	61	66	71	76	Total
12/14/04	*	*	*	*	*	*	*	*	*	*	*	*	*	*	*
01:00	*	*	*	*	*	*	*	*	*	*	*	*	*	*	*
02:00	*	*	*	*	*	*	*	*	*	*	*	*	*	*	*
03:00	*	*	*	*	*	*	*	*	*	*	*	*	*	*	*
04:00	*	*	*	*	*	*	*	*	*	*	*	*	*	*	*
05:00	*	*	*	*	*	*	*	*	*	*	*	*	*	*	*
06:00	*	*	*	*	*	*	*	*	*	*	*	*	*	*	*
07:00	*	*	*	*	*	*	*	*	*	*	*	*	*	*	*
08:00	*	*	*	*	*	*	*	*	*	*	*	*	*	*	*
09:00	*	*	*	*	*	*	*	*	*	*	*	*	*	*	*
10:00	*	*	*	*	*	*	*	*	*	*	*	*	*	*	*
11:00	*	*	*	*	*	*	*	*	*	*	*	*	*	*	*
12 PM	3	3	10	28	40	22	5	0	0	0	0	0	0	0	111
13:00	9	5	4	12	31	29	8	2	1	0	0	0	0	0	101
14:00	6	6	12	38	67	29	5	0	0	0	0	0	0	0	163
15:00	19	10	20	59	49	21	1	0	0	0	0	0	0	0	179
16:00	18	4	20	51	86	37	6	0	0	0	0	0	0	0	222
17:00	14	6	9	47	72	40	4	0	0	0	0	0	0	0	192
18:00	11	5	17	56	63	35	5	0	0	0	0	0	0	0	192
19:00	7	5	9	19	38	18	3	0	0	0	0	0	0	0	99
20:00	5	1	12	27	37	21	7	0	0	0	0	0	0	0	110
21:00	4	1	1	16	33	17	3	1	0	0	0	0	0	0	76
22:00	1	1	3	10	14	12	0	0	1	0	0	0	0	0	42
23:00	1	0	2	3	15	6	3	1	0	0	0	0	0	0	31
Total	98	47	119	366	545	287	50	4	2	0	0	0	0	0	1518

Community:Stoughton
 RIN/FC:115/U6
 Serial #:K0993600
 Local:School St south of Canton St
 SB

Site Code: 000000000000
 Station ID: 12/14/2004

Latitude: 0° 0.000 Undefined

Start Time	1	16	21	26	31	36	41	46	51	56	61	66	71	76	Total
	15	20	25	30	35	40	45	50	55	60	65	70	75	999	
12/15/04	0	0	1	2	6	3	1	0	0	0	0	0	0	0	13
01:00	0	0	1	3	3	3	2	0	0	0	0	0	0	0	12
02:00	0	0	0	0	0	1	2	0	0	0	0	0	0	0	3
03:00	0	0	0	0	1	2	2	1	0	0	0	0	0	0	6
04:00	0	0	1	1	1	0	2	1	0	0	0	0	0	0	6
05:00	2	0	0	3	2	0	0	0	0	0	0	0	0	0	7
06:00	4	1	1	6	9	4	0	0	0	0	0	0	0	0	25
07:00	10	6	18	25	29	11	4	0	0	0	0	0	0	0	103
08:00	9	4	12	24	28	15	1	0	0	0	0	0	0	0	93
09:00	6	0	4	12	17	19	7	0	1	0	0	0	0	0	66
10:00	5	3	8	8	21	9	11	0	0	0	0	0	0	0	65
11:00	7	8	8	23	28	11	8	0	0	0	0	0	0	0	93
12 PM	2	1	6	20	27	22	4	0	0	0	0	0	0	0	82
13:00	4	1	4	10	30	19	12	0	0	0	0	0	0	0	80
14:00	9	4	15	42	57	34	17	1	0	0	0	0	0	0	179
15:00	12	11	16	42	53	27	1	0	0	0	0	0	0	0	162
16:00	14	8	14	54	68	34	8	1	0	0	0	0	0	0	201
17:00	13	3	22	55	69	38	7	1	0	0	0	0	0	0	208
18:00	17	6	10	36	65	28	5	0	0	0	0	0	0	0	167
19:00	4	2	4	21	50	32	2	1	0	0	0	0	0	0	116
20:00	3	1	2	14	39	17	5	0	0	0	0	0	0	0	81
21:00	3	0	4	14	29	22	9	0	0	0	0	0	0	0	81
22:00	2	0	2	8	21	12	2	0	1	0	0	0	0	0	48
23:00	0	1	2	3	16	11	2	1	0	0	0	0	0	0	36
Total	126	60	155	426	669	374	114	7	2	0	0	0	0	0	1933

Community:Stoughton
 RIN/FC:115/U6
 Serial #:K0993600
 Local:School St south of Canton St
 SB

Site Code: 000000000000
 Station ID: 12/14/2004

Latitude: 0' 0.000 Undefined

Start Time	15	20	25	30	35	40	45	50	55	60	65	70	75	999	Total
12/16/04	1	1	1	3	4	4	2	0	0	0	0	0	0	0	16
01:00	0	0	1	1	2	1	0	0	0	0	0	0	0	0	5
02:00	0	0	0	0	0	1	1	0	0	0	0	0	0	0	2
03:00	0	0	0	1	1	1	1	0	1	0	0	0	0	0	5
04:00	1	1	2	1	4	1	0	0	0	0	0	0	0	0	10
05:00	0	1	3	1	3	3	1	0	0	0	0	0	0	0	12
06:00	8	0	2	3	11	3	0	0	0	0	0	0	0	0	27
07:00	7	4	14	27	39	15	4	0	0	0	0	0	0	0	110
08:00	6	2	10	21	37	18	3	0	0	0	0	0	0	0	97
09:00	10	4	5	19	19	14	4	1	0	0	0	0	0	0	76
10:00	9	3	5	15	28	7	3	0	0	0	0	0	0	0	70
11:00	9	5	11	22	30	12	4	1	0	0	0	0	0	0	94
12 PM	*	*	*	*	*	*	*	*	*	*	*	*	*	*	*
13:00	*	*	*	*	*	*	*	*	*	*	*	*	*	*	*
14:00	*	*	*	*	*	*	*	*	*	*	*	*	*	*	*
15:00	*	*	*	*	*	*	*	*	*	*	*	*	*	*	*
16:00	*	*	*	*	*	*	*	*	*	*	*	*	*	*	*
17:00	*	*	*	*	*	*	*	*	*	*	*	*	*	*	*
18:00	*	*	*	*	*	*	*	*	*	*	*	*	*	*	*
19:00	*	*	*	*	*	*	*	*	*	*	*	*	*	*	*
20:00	*	*	*	*	*	*	*	*	*	*	*	*	*	*	*
21:00	*	*	*	*	*	*	*	*	*	*	*	*	*	*	*
22:00	*	*	*	*	*	*	*	*	*	*	*	*	*	*	*
23:00	*	*	*	*	*	*	*	*	*	*	*	*	*	*	*
Total	51	21	54	114	178	80	23	2	1	0	0	0	0	0	524
Grand Total	275	128	328	906	1392	741	187	13	5	0	0	0	0	0	3975

15th Percentile : 23 MPH
 50th Percentile : 32 MPH
 85th Percentile : 38 MPH
 95th Percentile : 41 MPH

Stats
 Mean Speed(Average) : 30 MPH
 10 MPH Pace Speed : 26-35 MPH
 Number in Pace : 2298
 Percent In Pace : 57.8%
 Number of Vehicles > 30 MPH : 2338
 Percent of Vehicles > 30 MPH : 58.8%

Community:Stoughton
 RIN/FC:115/U6
 Serial #:K0993600
 Local:School St south of Canton St
 NB, SB

Site Code: 000000000000
 Station ID: 12/14/2004

Latitude: 0' 0.000 Undefined

Start Time	1	16	21	26	31	36	41	46	51	56	61	66	71	76	Total
	15	20	25	30	35	40	45	50	55	60	65	70	75	999	
12/14/04	*	*	*	*	*	*	*	*	*	*	*	*	*	*	*
01:00	*	*	*	*	*	*	*	*	*	*	*	*	*	*	*
02:00	*	*	*	*	*	*	*	*	*	*	*	*	*	*	*
03:00	*	*	*	*	*	*	*	*	*	*	*	*	*	*	*
04:00	*	*	*	*	*	*	*	*	*	*	*	*	*	*	*
05:00	*	*	*	*	*	*	*	*	*	*	*	*	*	*	*
06:00	*	*	*	*	*	*	*	*	*	*	*	*	*	*	*
07:00	*	*	*	*	*	*	*	*	*	*	*	*	*	*	*
08:00	*	*	*	*	*	*	*	*	*	*	*	*	*	*	*
09:00	*	*	*	*	*	*	*	*	*	*	*	*	*	*	*
10:00	*	*	*	*	*	*	*	*	*	*	*	*	*	*	*
11:00	*	*	*	*	*	*	*	*	*	*	*	*	*	*	*
12 PM	4	5	18	42	63	41	7	0	0	0	0	0	0	0	180
13:00	13	7	6	28	72	57	13	3	1	0	0	0	0	0	200
14:00	15	10	23	61	114	56	11	1	0	0	0	0	0	0	291
15:00	25	11	30	74	94	40	4	2	0	0	0	0	0	0	280
16:00	23	5	32	74	127	54	8	2	1	0	0	0	0	0	326
17:00	20	9	16	79	122	61	5	1	0	0	0	0	0	0	313
18:00	19	7	24	80	111	52	6	1	0	0	0	0	0	0	300
19:00	14	8	14	32	66	37	6	0	0	0	0	0	0	0	177
20:00	6	3	15	41	58	36	11	0	0	0	0	0	0	0	170
21:00	5	3	2	28	51	22	6	1	0	0	0	0	0	0	118
22:00	1	1	5	13	20	17	0	0	1	0	0	0	0	0	58
23:00	1	0	3	8	21	13	3	2	0	0	0	0	0	0	51
Total	146	69	188	560	919	486	80	13	3	0	0	0	0	0	2464

Community:Stoughton
 RIN/FC:115/U6
 Serial #:K0993600
 Local:School St south of Canton St
 NB, SB

Site Code: 000000000000
 Station ID: 12/14/2004

Latitude: 0' 0.000 Undefined

Start Time	15	20	25	30	35	40	45	50	55	60	65	70	75	999	Total
12/15/04	1	0	1	3	8	4	1	0	0	0	0	0	0	0	18
01:00	0	0	2	3	3	4	2	1	0	0	0	0	0	0	15
02:00	0	0	0	1	1	1	2	0	0	0	0	0	0	0	5
03:00	0	0	0	3	3	3	3	1	0	0	1	0	0	0	14
04:00	0	1	1	3	5	2	4	3	0	0	0	0	0	0	19
05:00	2	0	2	9	15	9	8	1	0	0	0	0	0	0	46
06:00	7	3	4	35	68	34	12	0	0	0	0	0	0	0	163
07:00	13	12	34	58	97	60	11	2	0	0	0	0	0	0	287
08:00	16	9	19	75	86	75	6	1	0	0	0	0	0	0	287
09:00	10	4	7	23	54	46	10	2	1	0	0	0	0	0	157
10:00	10	5	12	29	47	25	21	1	0	0	0	0	0	0	150
11:00	12	8	17	44	54	36	14	3	0	0	0	0	0	0	188
12 PM	4	4	14	35	51	42	11	0	0	0	0	0	0	0	161
13:00	8	3	13	20	54	50	22	0	0	0	0	0	0	0	170
14:00	19	7	22	67	102	65	24	2	0	0	0	0	0	0	308
15:00	18	14	28	63	89	47	7	0	0	0	0	0	0	0	266
16:00	21	9	25	74	106	55	12	2	0	0	0	0	0	0	304
17:00	25	8	34	90	108	53	10	3	0	0	0	0	0	0	331
18:00	20	7	19	62	97	51	5	0	1	0	0	0	0	0	262
19:00	6	3	15	35	74	49	8	2	1	0	0	0	0	0	193
20:00	3	4	8	25	58	26	8	1	0	0	0	0	0	0	133
21:00	5	2	10	20	45	30	14	0	0	0	0	0	0	0	126
22:00	2	0	2	17	24	19	4	0	1	0	0	0	0	0	69
23:00	0	1	3	7	26	13	3	2	0	0	0	0	0	0	55
Total	202	104	292	801	1275	799	222	27	4	0	1	0	0	0	3727

Community:Stoughton
 RIN/FC:115/U6
 Serial #:K0993600
 Local:School St south of Canton St
 NB, SB

Site Code: 000000000000
 Station ID: 12/14/2004

Latitude: 0' 0.000 Undefined

Start Time	15	20	25	30	35	40	45	50	55	60	65	70	75	999	Total
12/16/04	1	1	2	5	10	6	5	1	0	0	0	0	0	0	31
01:00	0	0	2	1	3	3	1	0	0	0	0	0	0	0	10
02:00	0	0	0	1	1	1	1	0	0	0	0	0	0	0	4
03:00	0	0	1	3	2	2	1	1	1	0	0	0	0	0	11
04:00	1	2	3	3	9	2	3	1	0	0	0	0	0	0	24
05:00	1	1	6	5	11	20	6	0	0	0	0	0	0	0	50
06:00	10	1	9	29	61	39	7	0	0	0	0	0	0	0	156
07:00	15	8	22	74	111	64	13	1	0	0	0	0	0	0	308
08:00	8	5	16	53	94	65	15	2	0	0	0	0	0	0	258
09:00	12	5	9	45	52	43	10	2	1	0	0	0	0	0	179
10:00	14	6	11	36	53	30	9	1	1	0	0	0	0	0	161
11:00	11	10	18	45	53	30	9	3	0	0	0	0	0	0	179
12 PM	*	*	*	*	*	*	*	*	*	*	*	*	*	*	*
13:00	*	*	*	*	*	*	*	*	*	*	*	*	*	*	*
14:00	*	*	*	*	*	*	*	*	*	*	*	*	*	*	*
15:00	*	*	*	*	*	*	*	*	*	*	*	*	*	*	*
16:00	*	*	*	*	*	*	*	*	*	*	*	*	*	*	*
17:00	*	*	*	*	*	*	*	*	*	*	*	*	*	*	*
18:00	*	*	*	*	*	*	*	*	*	*	*	*	*	*	*
19:00	*	*	*	*	*	*	*	*	*	*	*	*	*	*	*
20:00	*	*	*	*	*	*	*	*	*	*	*	*	*	*	*
21:00	*	*	*	*	*	*	*	*	*	*	*	*	*	*	*
22:00	*	*	*	*	*	*	*	*	*	*	*	*	*	*	*
23:00	*	*	*	*	*	*	*	*	*	*	*	*	*	*	*
Total	73	39	99	300	460	305	80	12	3	0	0	0	0	0	1371
Grand Total	421	212	579	1661	2654	1590	382	52	10	0	1	0	0	0	7562

15th Percentile : 25 MPH
 50th Percentile : 32 MPH
 85th Percentile : 38 MPH
 95th Percentile : 41 MPH

Stats
 Mean Speed(Average) : 31 MPH
 10 MPH Pace Speed : 26-35 MPH
 Number in Pace : 4315
 Percent in Pace : 57.1%
 Number of Vehicles > 30 MPH : 4689
 Percent of Vehicles > 30 MPH : 62.0%

Community:Stoughton
 RIN/FC:115/U6
 Serial #:K0993600
 Local:School St south of Canton St
 NB

Site Code: 000000000000
 Station ID: 12/14/2004

Latitude: 0' 0.000 Undefined

Start Time	Bikes	Cars & Trailers	2 Axle Long	Buses	2 Axle 6 Tire	3 Axle Single	4 Axle Single	<5 Axl Double	5 Axle Double	>6 Axl Double	<6 Axl Multi	6 Axle Multi	>6 Axl Multi	Total
12/14/04	*	*	*	*	*	*	*	*	*	*	*	*	*	*
01:00	*	*	*	*	*	*	*	*	*	*	*	*	*	*
02:00	*	*	*	*	*	*	*	*	*	*	*	*	*	*
03:00	*	*	*	*	*	*	*	*	*	*	*	*	*	*
04:00	*	*	*	*	*	*	*	*	*	*	*	*	*	*
05:00	*	*	*	*	*	*	*	*	*	*	*	*	*	*
06:00	*	*	*	*	*	*	*	*	*	*	*	*	*	*
07:00	*	*	*	*	*	*	*	*	*	*	*	*	*	*
08:00	*	*	*	*	*	*	*	*	*	*	*	*	*	*
09:00	*	*	*	*	*	*	*	*	*	*	*	*	*	*
10:00	*	*	*	*	*	*	*	*	*	*	*	*	*	*
11:00	*	*	*	*	*	*	*	*	*	*	*	*	*	*
12 PM	0	53	15	0	1	0	0	0	0	0	0	0	0	69
13:00	0	75	22	0	1	1	0	0	0	0	0	0	0	99
14:00	0	90	31	2	3	1	0	0	0	1	0	0	0	128
15:00	0	74	24	0	3	0	0	0	0	0	0	0	0	101
16:00	2	75	21	0	4	1	0	0	1	0	0	0	0	104
17:00	2	82	33	1	3	0	0	0	0	0	0	0	0	121
18:00	0	95	13	0	0	0	0	0	0	0	0	0	0	108
19:00	1	62	12	0	1	1	0	0	0	0	0	0	0	77
20:00	0	48	12	0	0	0	0	0	0	0	0	0	0	60
21:00	0	33	8	0	1	0	0	0	0	0	0	0	0	42
22:00	0	13	3	0	0	0	0	0	0	0	0	0	0	16
23:00	0	17	3	0	0	0	0	0	0	0	0	0	0	20
Total	5	717	197	3	17	4	0	0	1	1	0	0	0	945
Percent	0.5%	75.9%	20.8%	0.3%	1.8%	0.4%	0.0%	0.0%	0.1%	0.1%	0.0%	0.0%	0.0%	
AM Peak Vol.														
PM Peak Vol.	16:00	18:00	17:00	14:00	16:00	13:00			16:00	14:00				14:00
	2	95	33	2	4	1			1	1				128

Community:Stoughton
 RIN/FC:115/U6
 Serial #:K0993600
 Local:School St south of Canton St
 NB

Site Code: 000000000000
 Station ID: 12/14/2004

Latitude: 0' 0.000 Undefined

Start Time	Bikes	Cars & Trailers	2 Axle Long	Buses	2 Axle 6 Tire	3 Axle Single	4 Axle Single	<5 Axl Double	5 Axle Double	>6 Axl Double	<6 Axl Multi	6 Axle Multi	>6 Axl Multi	Total
12/15/04	0	3	2	0	0	0	0	0	0	0	0	0	0	5
01:00	0	2	1	0	0	0	0	0	0	0	0	0	0	3
02:00	0	2	0	0	0	0	0	0	0	0	0	0	0	2
03:00	0	5	2	0	1	0	0	0	0	0	0	0	0	8
04:00	0	9	3	0	1	0	0	0	0	0	0	0	0	13
05:00	0	30	7	0	2	0	0	0	0	0	0	0	0	39
06:00	0	115	22	0	1	0	0	0	0	0	0	0	0	138
07:00	0	154	28	2	0	0	0	0	0	0	0	0	0	184
08:00	0	152	35	0	4	2	0	0	0	0	0	0	0	193
09:00	0	69	20	0	2	0	0	0	0	0	0	0	0	91
10:00	0	66	16	0	2	1	0	0	0	0	0	0	0	85
11:00	1	63	28	1	0	2	0	0	0	0	0	0	0	95
12 PM	0	56	20	0	3	0	0	0	0	0	0	0	0	79
13:00	0	61	24	1	3	1	0	0	0	0	0	0	0	90
14:00	2	93	31	1	2	0	0	0	0	0	0	0	0	129
15:00	0	80	19	0	5	0	0	0	0	0	0	0	0	104
16:00	3	75	19	0	3	1	0	2	0	0	0	0	0	103
17:00	3	86	29	0	3	2	0	0	0	0	0	0	0	123
18:00	1	79	15	0	0	0	0	0	0	0	0	0	0	95
19:00	1	58	17	0	0	0	0	1	0	0	0	0	0	77
20:00	0	43	8	0	1	0	0	0	0	0	0	0	0	52
21:00	0	42	3	0	0	0	0	0	0	0	0	0	0	45
22:00	0	17	4	0	0	0	0	0	0	0	0	0	0	21
23:00	0	14	3	0	2	0	0	0	0	0	0	0	0	19
Total	11	1374	356	5	35	9	0	3	0	0	0	0	0	1793
Percent	0.6%	76.6%	19.9%	0.3%	2.0%	0.5%	0.0%	0.2%	0.0%	0.0%	0.0%	0.0%	0.0%	
AM Peak	11:00	07:00	08:00	07:00	08:00	08:00								08:00
Vol.	1	154	35	2	4	2								193
PM Peak	16:00	14:00	14:00	13:00	15:00	17:00		16:00						14:00
Vol.	3	93	31	1	5	2		2						129

Community:Stoughton
 RIN/FC:115/U6
 Serial #:K0993600
 Local:School St south of Canton St
 NB

Site Code: 000000000000
 Station ID: 12/14/2004

Latitude: 0' 0.000 Undefined

Start Time	Bikes	Cars & Trailers	2 Axle Long	Buses	2 Axle 6 Tire	3 Axle Single	4 Axle Single	<5 Axl Double	5 Axle Double	>6 Axl Double	<6 Axl Multi	6 Axle Multi	>6 Axl Multi	Total
12/16/04	0	13	1	0	1	0	0	0	0	0	0	0	0	15
01:00	0	4	1	0	0	0	0	0	0	0	0	0	0	5
02:00	0	2	0	0	0	0	0	0	0	0	0	0	0	2
03:00	0	2	2	0	2	0	0	0	0	0	0	0	0	6
04:00	0	8	4	0	2	0	0	0	0	0	0	0	0	14
05:00	0	31	7	0	0	0	0	0	0	0	0	0	0	38
06:00	1	108	19	0	0	1	0	0	0	0	0	0	0	129
07:00	2	153	36	1	4	1	0	0	0	0	0	0	0	197
08:00	0	124	36	0	1	0	0	0	0	0	0	0	0	161
09:00	0	79	19	0	3	2	0	0	0	0	0	0	0	103
10:00	0	69	18	0	3	0	0	0	1	0	0	0	0	91
11:00	0	56	20	3	5	1	0	0	0	0	0	0	0	85
12 PM	*	*	*	*	*	*	*	*	*	*	*	*	*	*
13:00	*	*	*	*	*	*	*	*	*	*	*	*	*	*
14:00	*	*	*	*	*	*	*	*	*	*	*	*	*	*
15:00	*	*	*	*	*	*	*	*	*	*	*	*	*	*
16:00	*	*	*	*	*	*	*	*	*	*	*	*	*	*
17:00	*	*	*	*	*	*	*	*	*	*	*	*	*	*
18:00	*	*	*	*	*	*	*	*	*	*	*	*	*	*
19:00	*	*	*	*	*	*	*	*	*	*	*	*	*	*
20:00	*	*	*	*	*	*	*	*	*	*	*	*	*	*
21:00	*	*	*	*	*	*	*	*	*	*	*	*	*	*
22:00	*	*	*	*	*	*	*	*	*	*	*	*	*	*
23:00	*	*	*	*	*	*	*	*	*	*	*	*	*	*
Total	3	649	163	4	21	5	0	0	1	0	0	0	0	846
Percent	0.4%	76.7%	19.3%	0.5%	2.5%	0.6%	0.0%	0.0%	0.1%	0.0%	0.0%	0.0%	0.0%	
AM Peak	07:00	07:00	07:00	11:00	11:00	09:00			10:00					07:00
Vol.	2	153	36	3	5	2			1					197
PM Peak														
Vol.														
Grand Total	19	2740	716	12	73	18	0	3	2	1	0	0	0	3584
Percent	0.5%	76.5%	20.0%	0.3%	2.0%	0.5%	0.0%	0.1%	0.1%	0.0%	0.0%	0.0%	0.0%	

Community:Stoughton
 RIN/FC:115/U6
 Serial #:K0993600
 Local:School St south of Canton St
 SB

Site Code: 000000000000
 Station ID: 12/14/2004

Latitude: 0' 0.000 Undefined

Start Time	Bikes	Cars & Trailers	2 Axle Long	Buses	2 Axle 6 Tire	3 Axle Single	4 Axle Single	<5 Axl Double	5 Axle Double	>6 Axl Double	<6 Axl Multi	6 Axle Multi	>6 Axl Multi	Total
12/14/04	*	*	*	*	*	*	*	*	*	*	*	*	*	*
01:00	*	*	*	*	*	*	*	*	*	*	*	*	*	*
02:00	*	*	*	*	*	*	*	*	*	*	*	*	*	*
03:00	*	*	*	*	*	*	*	*	*	*	*	*	*	*
04:00	*	*	*	*	*	*	*	*	*	*	*	*	*	*
05:00	*	*	*	*	*	*	*	*	*	*	*	*	*	*
06:00	*	*	*	*	*	*	*	*	*	*	*	*	*	*
07:00	*	*	*	*	*	*	*	*	*	*	*	*	*	*
08:00	*	*	*	*	*	*	*	*	*	*	*	*	*	*
09:00	*	*	*	*	*	*	*	*	*	*	*	*	*	*
10:00	*	*	*	*	*	*	*	*	*	*	*	*	*	*
11:00	*	*	*	*	*	*	*	*	*	*	*	*	*	*
12 PM	1	74	33	0	3	0	0	0	0	0	0	0	0	111
13:00	0	74	23	1	2	1	0	0	0	0	0	0	0	101
14:00	0	127	31	2	3	0	0	0	0	0	0	0	0	163
15:00	4	123	44	2	6	0	0	0	0	0	0	0	0	179
16:00	0	174	42	0	5	0	0	0	0	0	0	0	0	221
17:00	0	155	32	0	3	1	0	1	0	0	0	0	0	192
18:00	0	163	26	0	2	0	0	1	0	0	0	0	0	192
19:00	1	80	17	0	0	1	0	0	0	0	0	0	0	99
20:00	0	93	15	1	1	0	0	0	0	0	0	0	0	110
21:00	0	66	10	0	0	0	0	0	0	0	0	0	0	76
22:00	0	37	4	0	1	0	0	0	0	0	0	0	0	42
23:00	0	25	6	0	0	0	0	0	0	0	0	0	0	31
Total	6	1191	283	6	26	3	0	2	0	0	0	0	0	1517
Percent	0.4%	78.5%	18.7%	0.4%	1.7%	0.2%	0.0%	0.1%	0.0%	0.0%	0.0%	0.0%	0.0%	
AM Peak Vol.														
PM Peak Vol.	15:00	16:00	15:00	14:00	15:00	13:00		17:00						16:00
	4	174	44	2	6	1		1						221

Community: Stoughton
 RIN/FC: 115/U6
 Serial #: K0993600
 Local: School St south of Canton St
 SB

Site Code: 000000000000
 Station ID: 12/14/2004

Latitude: 0' 0.000 Undefined

Start Time	Bikes	Cars & Trailers	2 Axle Long	Buses	2 Axle 6 Tire	3 Axle Single	4 Axle Single	<5 Axl Double	5 Axle Double	>6 Axl Double	<6 Axl Multi	6 Axle Multi	>6 Axl Multi	Total
12/15/04	0	11	2	0	0	0	0	0	0	0	0	0	0	13
01:00	0	10	2	0	0	0	0	0	0	0	0	0	0	12
02:00	0	3	0	0	0	0	0	0	0	0	0	0	0	3
03:00	0	4	2	0	0	0	0	0	0	0	0	0	0	6
04:00	0	5	1	0	0	0	0	0	0	0	0	0	0	6
05:00	0	5	1	0	1	0	0	0	0	0	0	0	0	7
06:00	0	17	6	0	2	0	0	0	0	0	0	0	0	25
07:00	0	76	21	3	3	0	0	0	0	0	0	0	0	103
08:00	1	68	20	1	2	0	0	0	0	0	0	0	0	92
09:00	0	52	11	0	2	1	0	0	0	0	0	0	0	66
10:00	0	43	19	0	3	0	0	0	0	0	0	0	0	65
11:00	1	61	27	1	2	1	0	0	0	0	0	0	0	93
12 PM	0	63	12	1	4	1	0	0	1	0	0	0	0	82
13:00	0	61	16	0	2	1	0	0	0	0	0	0	0	80
14:00	1	139	37	0	2	0	0	0	0	0	0	0	0	179
15:00	0	117	38	1	6	0	0	0	0	0	0	0	0	162
16:00	3	157	36	0	4	0	0	0	0	0	0	0	0	200
17:00	4	162	38	0	3	0	0	0	0	0	0	0	0	207
18:00	1	136	28	0	1	1	0	0	0	0	0	0	0	167
19:00	1	97	16	0	2	0	0	0	0	0	0	0	0	116
20:00	0	69	11	0	1	0	0	0	0	0	0	0	0	81
21:00	0	70	11	0	0	0	0	0	0	0	0	0	0	81
22:00	0	38	9	0	1	0	0	0	0	0	0	0	0	48
23:00	0	32	4	0	0	0	0	0	0	0	0	0	0	36
Total	12	1496	368	7	41	5	0	0	1	0	0	0	0	1930
Percent	0.6%	77.5%	19.1%	0.4%	2.1%	0.3%	0.0%	0.0%	0.1%	0.0%	0.0%	0.0%	0.0%	
AM Peak	08:00	07:00	11:00	07:00	07:00	09:00								07:00
Vol.	1	76	27	3	3	1								103
PM Peak	17:00	17:00	15:00	12:00	15:00	12:00			12:00					17:00
Vol.	4	162	38	1	6	1			1					207

Community:Stoughton
 RIN/FC:115/U6
 Serial #:K0993600
 Local:School St south of Canton St
 SB

Site Code: 000000000000
 Station ID: 12/14/2004

Latitude: 0' 0.000 Undefined

Start Time	Bikes	Cars & Trailers	2 Axle Long	Buses	2 Axle 6 Tire	3 Axle Single	4 Axle Single	<5 Axl Double	5 Axle Double	>6 Axl Double	<6 Axl Multi	6 Axle Multi	>6 Axl Multi	Total
12/16/04	0	14	1	0	1	0	0	0	0	0	0	0	0	16
01:00	0	4	1	0	0	0	0	0	0	0	0	0	0	5
02:00	0	2	0	0	0	0	0	0	0	0	0	0	0	2
03:00	0	3	2	0	0	0	0	0	0	0	0	0	0	5
04:00	1	8	1	0	0	0	0	0	0	0	0	0	0	10
05:00	0	7	5	0	0	0	0	0	0	0	0	0	0	12
06:00	2	18	4	0	2	0	0	0	0	0	0	0	0	26
07:00	2	91	13	2	2	0	0	0	0	0	0	0	0	110
08:00	1	58	32	2	3	1	0	0	0	0	0	0	0	97
09:00	1	56	15	0	3	1	0	0	0	0	0	0	0	76
10:00	2	40	24	0	3	1	0	0	0	0	0	0	0	70
11:00	0	64	24	0	6	0	0	0	0	0	0	0	0	94
12 PM	*	*	*	*	*	*	*	*	*	*	*	*	*	*
13:00	*	*	*	*	*	*	*	*	*	*	*	*	*	*
14:00	*	*	*	*	*	*	*	*	*	*	*	*	*	*
15:00	*	*	*	*	*	*	*	*	*	*	*	*	*	*
16:00	*	*	*	*	*	*	*	*	*	*	*	*	*	*
17:00	*	*	*	*	*	*	*	*	*	*	*	*	*	*
18:00	*	*	*	*	*	*	*	*	*	*	*	*	*	*
19:00	*	*	*	*	*	*	*	*	*	*	*	*	*	*
20:00	*	*	*	*	*	*	*	*	*	*	*	*	*	*
21:00	*	*	*	*	*	*	*	*	*	*	*	*	*	*
22:00	*	*	*	*	*	*	*	*	*	*	*	*	*	*
23:00	*	*	*	*	*	*	*	*	*	*	*	*	*	*
Total	9	365	122	4	20	3	0	0	0	0	0	0	0	523
Percent	1.7%	69.8%	23.3%	0.8%	3.8%	0.6%	0.0%	0.0%	0.0%	0.0%	0.0%	0.0%	0.0%	
AM Peak	06:00	07:00	08:00	07:00	11:00	08:00								07:00
Vol.	2	91	32	2	6	1								110
PM Peak														
Vol.														
Grand Total	27	3052	773	17	87	11	0	2	1	0	0	0	0	3970
Percent	0.7%	76.9%	19.5%	0.4%	2.2%	0.3%	0.0%	0.1%	0.0%	0.0%	0.0%	0.0%	0.0%	

Community:Stoughton
 RIN/FC:115/U6
 Serial #:K0993600
 Local:School St south of Canton St
 NB, SB

Site Code: 000000000000
 Station ID: 12/14/2004

Latitude: 0' 0.000 Undefined

Start Time	Bikes	Cars & Trailers	2 Axle Long	Buses	2 Axle 6 Tire	3 Axle Single	4 Axle Single	<5 Axl Double	5 Axle Double	>6 Axl Double	<6 Axl Multi	6 Axle Multi	>6 Axl Multi	Total
12/14/04	*	*	*	*	*	*	*	*	*	*	*	*	*	*
01:00	*	*	*	*	*	*	*	*	*	*	*	*	*	*
02:00	*	*	*	*	*	*	*	*	*	*	*	*	*	*
03:00	*	*	*	*	*	*	*	*	*	*	*	*	*	*
04:00	*	*	*	*	*	*	*	*	*	*	*	*	*	*
05:00	*	*	*	*	*	*	*	*	*	*	*	*	*	*
06:00	*	*	*	*	*	*	*	*	*	*	*	*	*	*
07:00	*	*	*	*	*	*	*	*	*	*	*	*	*	*
08:00	*	*	*	*	*	*	*	*	*	*	*	*	*	*
09:00	*	*	*	*	*	*	*	*	*	*	*	*	*	*
10:00	*	*	*	*	*	*	*	*	*	*	*	*	*	*
11:00	*	*	*	*	*	*	*	*	*	*	*	*	*	*
12 PM	1	127	48	0	4	0	0	0	0	0	0	0	0	180
13:00	0	149	45	1	3	2	0	0	0	0	0	0	0	200
14:00	0	217	62	4	6	1	0	0	0	1	0	0	0	291
15:00	4	197	68	2	9	0	0	0	0	0	0	0	0	280
16:00	2	249	63	0	9	1	0	0	1	0	0	0	0	325
17:00	2	237	65	1	6	1	0	1	0	0	0	0	0	313
18:00	0	258	39	0	2	0	0	1	0	0	0	0	0	300
19:00	2	142	29	0	1	2	0	0	0	0	0	0	0	176
20:00	0	141	27	1	1	0	0	0	0	0	0	0	0	170
21:00	0	99	18	0	1	0	0	0	0	0	0	0	0	118
22:00	0	50	7	0	1	0	0	0	0	0	0	0	0	58
23:00	0	42	9	0	0	0	0	0	0	0	0	0	0	51
Total	11	1908	480	9	43	7	0	2	1	1	0	0	0	2462
Percent	0.4%	77.5%	19.5%	0.4%	1.7%	0.3%	0.0%	0.1%	0.0%	0.0%	0.0%	0.0%	0.0%	
AM Peak Vol.														
PM Peak Vol.	15:00	18:00	15:00	14:00	15:00	13:00		17:00	16:00	14:00				16:00
	4	258	68	4	9	2		1	1	1				325

Community:Stoughton
 RIN/FC:115/U6
 Serial #:K0993600
 Local:School St south of Canton St
 NB, SB

Site Code: 000000000000
 Station ID: 12/14/2004

Latitude: 0' 0.000 Undefined

Start Time	Bikes	Cars & Trailers	2 Axle Long	Buses	2 Axle 6 Tire	3 Axle Single	4 Axle Single	<5 Axl Double	5 Axle Double	>6 Axl Double	<6 Axl Multi	6 Axle Multi	>6 Axl Multi	Total
12/15/04	0	14	4	0	0	0	0	0	0	0	0	0	0	18
01:00	0	12	3	0	0	0	0	0	0	0	0	0	0	15
02:00	0	5	0	0	0	0	0	0	0	0	0	0	0	5
03:00	0	9	4	0	1	0	0	0	0	0	0	0	0	14
04:00	0	14	4	0	1	0	0	0	0	0	0	0	0	19
05:00	0	35	8	0	3	0	0	0	0	0	0	0	0	46
06:00	0	132	28	0	3	0	0	0	0	0	0	0	0	163
07:00	0	230	49	5	3	0	0	0	0	0	0	0	0	287
08:00	1	220	55	1	6	2	0	0	0	0	0	0	0	285
09:00	0	121	31	0	4	1	0	0	0	0	0	0	0	157
10:00	0	109	35	0	5	1	0	0	0	0	0	0	0	150
11:00	2	124	55	2	2	3	0	0	0	0	0	0	0	188
12 PM	0	119	32	1	7	1	0	0	1	0	0	0	0	161
13:00	0	122	40	1	5	2	0	0	0	0	0	0	0	170
14:00	3	232	68	1	4	0	0	0	0	0	0	0	0	308
15:00	0	197	57	1	11	0	0	0	0	0	0	0	0	266
16:00	6	232	55	0	7	1	0	2	0	0	0	0	0	303
17:00	7	248	67	0	6	2	0	0	0	0	0	0	0	330
18:00	2	215	43	0	1	1	0	0	0	0	0	0	0	262
19:00	2	155	33	0	2	0	0	1	0	0	0	0	0	193
20:00	0	112	19	0	2	0	0	0	0	0	0	0	0	133
21:00	0	112	14	0	0	0	0	0	0	0	0	0	0	126
22:00	0	55	13	0	1	0	0	0	0	0	0	0	0	69
23:00	0	46	7	0	2	0	0	0	0	0	0	0	0	55
Total	23	2870	724	12	76	14	0	3	1	0	0	0	0	3723
Percent	0.6%	77.1%	19.4%	0.3%	2.0%	0.4%	0.0%	0.1%	0.0%	0.0%	0.0%	0.0%	0.0%	
AM Peak	11:00	07:00	08:00	07:00	08:00	11:00								07:00
Vol.	2	230	55	5	6	3								287
PM Peak	17:00	17:00	14:00	12:00	15:00	13:00		16:00	12:00					17:00
Vol.	7	248	68	1	11	2		2	1					330

Community:Stoughton
 RIN/FC:115/U6
 Serial #:K0993600
 Local:School St south of Canton St
 NB, SB

Site Code: 000000000000
 Station ID: 12/14/2004

Latitude: 0' 0.000 Undefined

Start Time	Bikes	Cars & Trailers	2 Axle Long	Buses	2 Axle 6 Tire	3 Axle Single	4 Axle Single	<5 Axl Double	5 Axle Double	>6 Axl Double	<6 Axl Multi	6 Axle Multi	>6 Axl Multi	Total
12/16/04	0	27	2	0	2	0	0	0	0	0	0	0	0	31
01:00	0	8	2	0	0	0	0	0	0	0	0	0	0	10
02:00	0	4	0	0	0	0	0	0	0	0	0	0	0	4
03:00	0	5	4	0	2	0	0	0	0	0	0	0	0	11
04:00	1	16	5	0	2	0	0	0	0	0	0	0	0	24
05:00	0	38	12	0	0	0	0	0	0	0	0	0	0	50
06:00	3	126	23	0	2	1	0	0	0	0	0	0	0	155
07:00	4	244	49	3	6	1	0	0	0	0	0	0	0	307
08:00	1	182	68	2	4	1	0	0	0	0	0	0	0	258
09:00	1	135	34	0	6	3	0	0	0	0	0	0	0	179
10:00	2	109	42	0	6	1	0	0	1	0	0	0	0	161
11:00	0	120	44	3	11	1	0	0	0	0	0	0	0	179
12 PM	*	*	*	*	*	*	*	*	*	*	*	*	*	*
13:00	*	*	*	*	*	*	*	*	*	*	*	*	*	*
14:00	*	*	*	*	*	*	*	*	*	*	*	*	*	*
15:00	*	*	*	*	*	*	*	*	*	*	*	*	*	*
16:00	*	*	*	*	*	*	*	*	*	*	*	*	*	*
17:00	*	*	*	*	*	*	*	*	*	*	*	*	*	*
18:00	*	*	*	*	*	*	*	*	*	*	*	*	*	*
19:00	*	*	*	*	*	*	*	*	*	*	*	*	*	*
20:00	*	*	*	*	*	*	*	*	*	*	*	*	*	*
21:00	*	*	*	*	*	*	*	*	*	*	*	*	*	*
22:00	*	*	*	*	*	*	*	*	*	*	*	*	*	*
23:00	*	*	*	*	*	*	*	*	*	*	*	*	*	*
Total	12	1014	285	8	41	8	0	0	1	0	0	0	0	1369
Percent	0.9%	74.1%	20.8%	0.6%	3.0%	0.6%	0.0%	0.0%	0.1%	0.0%	0.0%	0.0%	0.0%	
AM Peak	07:00	07:00	08:00	07:00	11:00	09:00			10:00					07:00
Vol.	4	244	68	3	11	3			1					307
PM Peak														
Vol.														
Grand Total	46	5792	1489	29	160	29	0	5	3	1	0	0	0	7554
Percent	0.6%	76.7%	19.7%	0.4%	2.1%	0.4%	0.0%	0.1%	0.0%	0.0%	0.0%	0.0%	0.0%	

Old Colony Planning Council
 70 School Street
 Brockton, MA 02301
 (508) 583-1833

Site Code: 000000000000
 Station ID: 12/14/2004

Community: Stoughton
 RIN/FC: 15/U3
 Serial #: K0978500

Local: Canton St west of School St

Latitude: 0' 0.000 Undefined

Start Time	13-Dec-04		Tue		Wed		Thu		Fri		Sat		Sun		Week Average	
	EB	WB	EB	WB	EB	WB	EB	WB	EB	WB	EB	WB	EB	WB	EB	WB
12:00	*	*	*	*	37	29	49	34	*	*	*	*	*	*	43	32
AM	*	*	*	*	18	14	20	23	*	*	*	*	*	*	19	18
01:00	*	*	*	*	11	16	11	14	*	*	*	*	*	*	11	15
02:00	*	*	*	*	11	25	10	15	*	*	*	*	*	*	10	20
03:00	*	*	*	*	25	43	30	50	*	*	*	*	*	*	28	46
04:00	*	*	*	*	75	125	71	110	*	*	*	*	*	*	73	118
05:00	*	*	*	*	224	285	197	283	*	*	*	*	*	*	210	284
06:00	*	*	*	*	445	324	440	268	*	*	*	*	*	*	442	296
07:00	*	*	*	*	427	289	385	284	*	*	*	*	*	*	406	286
08:00	*	*	*	*	341	267	356	209	*	*	*	*	*	*	348	238
09:00	*	*	*	*	372	263	342	246	*	*	*	*	*	*	357	254
10:00	*	*	*	*	361	277	*	*	*	*	*	*	*	*	362	256
11:00	*	*	362	235					*	*	*	*	*	*		
12:00	*	*	362	297	356	285	*	*	*	*	*	*	*	*	359	291
PM	*	*	367	261	329	292	*	*	*	*	*	*	*	*	348	276
01:00	*	*	468	323	423	347	*	*	*	*	*	*	*	*	446	335
02:00	*	*	545	356	572	341	*	*	*	*	*	*	*	*	558	348
03:00	*	*	524	346	531	314	*	*	*	*	*	*	*	*	528	330
04:00	*	*	524	338	531	319	*	*	*	*	*	*	*	*	528	328
05:00	*	*	367	302	440	311	*	*	*	*	*	*	*	*	404	306
06:00	*	*	275	236	291	235	*	*	*	*	*	*	*	*	283	236
07:00	*	*	202	158	188	226	*	*	*	*	*	*	*	*	195	192
08:00	*	*	149	159	144	159	*	*	*	*	*	*	*	*	146	159
09:00	*	*	88	90	107	123	*	*	*	*	*	*	*	*	98	106
10:00	*	*	59	61	78	62	*	*	*	*	*	*	*	*	68	62
11:00	0	0	4292	3162	6337	4971	1911	1536	0	0	0	0	0	0	6270	4832
Lane	0	0	7454		11308		3447		0	0	0	0	0	0	11102	
Day	AM															
Peak	11:00	11:00	07:00	07:00	07:00	07:00	07:00	08:00							07:00	07:00
Vol.	362	235	445	324	440	284									442	296
PM																
Peak	15:00	15:00	15:00	14:00											15:00	15:00
Vol.	545	356	572	347											558	348

Comb. Total 0 7454 11308 3447 0 0 11102

ADT Not Calculated

Community: Stoughton
 RIN/FC: 15/U3
 Serial #: K0978500

Site Code: 000000000000
 Station ID: 12/14/2004

Local: Canton St west of School St

Latitude: 0' 0.000 Undefined

Start Time	13-Dec-04 Mon	14-Dec-04 Tue	15-Dec-04 Wed	16-Dec-04 Thu	17-Dec-04 Fri	18-Dec-04 Sat	19-Dec-04 Sun	Week Average
12:00 AM	*	*	66	83	*	*	*	74
01:00	*	*	32	43	*	*	*	38
02:00	*	*	27	25	*	*	*	26
03:00	*	*	36	25	*	*	*	30
04:00	*	*	68	80	*	*	*	74
05:00	*	*	200	181	*	*	*	190
06:00	*	*	509	480	*	*	*	494
07:00	*	*	769	708	*	*	*	738
08:00	*	*	716	669	*	*	*	692
09:00	*	*	608	565	*	*	*	586
10:00	*	*	635	588	*	*	*	612
11:00	*	597	638	*	*	*	*	618
12:00 PM	*	659	641	*	*	*	*	650
01:00	*	628	621	*	*	*	*	624
02:00	*	791	770	*	*	*	*	780
03:00	*	901	913	*	*	*	*	907
04:00	*	870	845	*	*	*	*	858
05:00	*	862	850	*	*	*	*	856
06:00	*	669	751	*	*	*	*	710
07:00	*	511	526	*	*	*	*	518
08:00	*	360	414	*	*	*	*	387
09:00	*	308	303	*	*	*	*	306
10:00	*	178	230	*	*	*	*	204
11:00	*	120	140	*	*	*	*	130
Total	0	7454	11308	3447	0	0	0	
Percentage	0.0%	67.1%	101.9%	31.0%	0.0%	0.0%	0.0%	
AM Peak		11:00	07:00	07:00				
Vol.		597	769	708				
PM Peak		15:00	15:00					
Vol.		901	913					

Community:Stoughton
 RIN/FC:15/U3
 Serial #:K0978500
 Local:Canton St west of School St
 EB

Site Code: 000000000000
 Station ID: 12/14/2004

Latitude: 0' 0.000 Undefined

Start Time	1 15	16 20	21 25	26 30	31 35	36 40	41 45	46 50	51 55	56 60	61 65	66 70	71 75	76 999	Total
12/14/04	*	*	*	*	*	*	*	*	*	*	*	*	*	*	*
01:00	*	*	*	*	*	*	*	*	*	*	*	*	*	*	*
02:00	*	*	*	*	*	*	*	*	*	*	*	*	*	*	*
03:00	*	*	*	*	*	*	*	*	*	*	*	*	*	*	*
04:00	*	*	*	*	*	*	*	*	*	*	*	*	*	*	*
05:00	*	*	*	*	*	*	*	*	*	*	*	*	*	*	*
06:00	*	*	*	*	*	*	*	*	*	*	*	*	*	*	*
07:00	*	*	*	*	*	*	*	*	*	*	*	*	*	*	*
08:00	*	*	*	*	*	*	*	*	*	*	*	*	*	*	*
09:00	*	*	*	*	*	*	*	*	*	*	*	*	*	*	*
10:00	*	*	*	*	*	*	*	*	*	*	*	*	*	*	*
11:00	22	8	17	109	137	64	4	1	0	0	0	0	0	0	362
12 PM	14	2	16	108	155	58	8	1	0	0	0	0	0	0	362
13:00	20	5	41	100	140	53	7	1	0	0	0	0	0	0	367
14:00	59	32	81	163	111	20	2	0	0	0	0	0	0	0	468
15:00	46	51	123	204	100	18	1	1	1	0	0	0	0	0	545
16:00	32	26	105	213	122	23	3	0	0	0	0	0	0	0	524
17:00	38	31	122	199	108	23	3	0	0	0	0	0	0	0	524
18:00	15	10	39	150	130	20	3	0	0	0	0	0	0	0	367
19:00	12	5	39	104	82	28	4	1	0	0	0	0	0	0	275
20:00	9	5	19	55	72	39	3	0	0	0	0	0	0	0	202
21:00	3	5	6	40	64	21	7	3	0	0	0	0	0	0	149
22:00	0	1	5	20	38	19	5	0	0	0	0	0	0	0	88
23:00	0	0	1	11	19	20	7	1	0	0	0	0	0	0	59
Total	270	181	614	1476	1278	406	57	9	1	0	0	0	0	0	4292

Community:Stoughton
 RIN/FC:15/U3
 Serial #:K0978500
 Local:Canton St west of School St

Site Code: 000000000000
 Station ID: 12/14/2004

EB Latitude: 0' 0.000 Undefined

Start Time	15	20	25	30	35	40	45	50	55	60	65	70	75	999	Total
12/16/04	0	0	0	9	19	13	5	2	1	0	0	0	0	0	49
01:00	0	0	1	9	7	2	1	0	0	0	0	0	0	0	20
02:00	0	0	0	4	4	2	1	0	0	0	0	0	0	0	11
03:00	0	0	0	1	2	5	2	0	0	0	0	0	0	0	10
04:00	0	0	3	8	5	7	5	2	0	0	0	0	0	0	30
05:00	0	0	4	20	19	15	8	4	1	0	0	0	0	0	71
06:00	8	1	24	53	67	38	6	0	0	0	0	0	0	0	197
07:00	44	23	111	144	92	24	2	0	0	0	0	0	0	0	440
08:00	22	6	41	117	152	39	8	0	0	0	0	0	0	0	385
09:00	24	10	34	91	122	67	7	1	0	0	0	0	0	0	356
10:00	26	30	62	113	82	29	0	0	0	0	0	0	0	0	342
11:00	*	*	*	*	*	*	*	*	*	*	*	*	*	*	*
12 PM	*	*	*	*	*	*	*	*	*	*	*	*	*	*	*
13:00	*	*	*	*	*	*	*	*	*	*	*	*	*	*	*
14:00	*	*	*	*	*	*	*	*	*	*	*	*	*	*	*
15:00	*	*	*	*	*	*	*	*	*	*	*	*	*	*	*
16:00	*	*	*	*	*	*	*	*	*	*	*	*	*	*	*
17:00	*	*	*	*	*	*	*	*	*	*	*	*	*	*	*
18:00	*	*	*	*	*	*	*	*	*	*	*	*	*	*	*
19:00	*	*	*	*	*	*	*	*	*	*	*	*	*	*	*
20:00	*	*	*	*	*	*	*	*	*	*	*	*	*	*	*
21:00	*	*	*	*	*	*	*	*	*	*	*	*	*	*	*
22:00	*	*	*	*	*	*	*	*	*	*	*	*	*	*	*
23:00	*	*	*	*	*	*	*	*	*	*	*	*	*	*	*
Total	124	70	280	569	571	241	45	9	2	0	0	0	0	0	1911
Grand Total	734	437	1626	4085	3941	1424	243	41	9	0	0	0	0	0	12540

15th Percentile : 23 MPH
 50th Percentile : 30 MPH
 85th Percentile : 35 MPH
 95th Percentile : 39 MPH

Stats
 Mean Speed(Average) : 29 MPH
 10 MPH Pace Speed : 26-35 MPH
 Number in Pace : 8026
 Percent in Pace : 64.0%
 Number of Vehicles > 30 MPH : 5658
 Percent of Vehicles > 30 MPH : 45.1%

Community:Stoughton
 RIN/FC:15/U3
 Serial #:K0978500
 Local:Canton St west of School St
 WB

Site Code: 000000000000
 Station ID: 12/14/2004

Latitude: 0' 0.000 Undefined

Start Time	1	16	21	26	31	36	41	46	51	56	61	66	71	76	999	Total
12/14/04	*	*	*	*	*	*	*	*	*	*	*	*	*	*	*	*
01:00	*	*	*	*	*	*	*	*	*	*	*	*	*	*	*	*
02:00	*	*	*	*	*	*	*	*	*	*	*	*	*	*	*	*
03:00	*	*	*	*	*	*	*	*	*	*	*	*	*	*	*	*
04:00	*	*	*	*	*	*	*	*	*	*	*	*	*	*	*	*
05:00	*	*	*	*	*	*	*	*	*	*	*	*	*	*	*	*
06:00	*	*	*	*	*	*	*	*	*	*	*	*	*	*	*	*
07:00	*	*	*	*	*	*	*	*	*	*	*	*	*	*	*	*
08:00	*	*	*	*	*	*	*	*	*	*	*	*	*	*	*	*
09:00	*	*	*	*	*	*	*	*	*	*	*	*	*	*	*	*
10:00	*	*	*	*	*	*	*	*	*	*	*	*	*	*	*	*
11:00	17	3	19	70	83	40	3	0	0	0	0	0	0	0	0	235
12 PM	23	3	13	70	107	61	15	4	1	0	0	0	0	0	0	297
13:00	12	3	9	93	100	34	7	3	0	0	0	0	0	0	0	261
14:00	23	1	26	96	117	56	4	0	0	0	0	0	0	0	0	323
15:00	50	7	31	104	114	43	7	0	0	0	0	0	0	0	0	356
16:00	31	2	23	126	101	54	9	0	0	0	0	0	0	0	0	346
17:00	33	2	35	108	114	41	4	1	0	0	0	0	0	0	0	338
18:00	13	9	24	95	121	37	3	0	0	0	0	0	0	0	0	302
19:00	13	5	13	66	85	47	4	3	0	0	0	0	0	0	0	236
20:00	3	0	7	41	68	31	8	0	0	0	0	0	0	0	0	158
21:00	4	4	1	33	67	37	12	1	0	0	0	0	0	0	0	159
22:00	0	0	2	13	32	32	10	0	0	1	0	0	0	0	0	90
23:00	1	0	5	16	11	18	7	3	0	0	0	0	0	0	0	61
Total	223	39	208	931	1120	531	93	15	1	1	0	0	0	0	0	3162

Community:Stoughton
 RIN/FC:15/U3
 Serial #:K0978500
 Local:Canton St west of School St
 WB

Site Code: 000000000000
 Station ID: 12/14/2004

Latitude: 0' 0.000 Undefined

Start Time	1 15	16 20	21 25	26 30	31 35	36 40	41 45	46 50	51 55	56 60	61 65	66 70	71 75	76 999	Total
12/15/04	0	0	0	3	10	12	2	2	0	0	0	0	0	0	29
01:00	0	0	1	2	4	3	2	2	0	0	0	0	0	0	14
02:00	0	0	0	6	2	5	3	0	0	0	0	0	0	0	16
03:00	0	0	4	0	6	7	5	3	0	0	0	0	0	0	25
04:00	0	0	2	6	6	14	12	3	0	0	0	0	0	0	43
05:00	0	1	8	13	37	36	24	5	1	0	0	0	0	0	125
06:00	14	5	11	66	94	79	15	1	0	0	0	0	0	0	285
07:00	13	3	30	78	130	58	12	0	0	0	0	0	0	0	324
08:00	14	3	16	75	108	62	9	2	0	0	0	0	0	0	289
09:00	15	4	10	69	97	59	13	0	0	0	0	0	0	0	267
10:00	8	2	9	68	92	68	12	3	1	0	0	0	0	0	263
11:00	15	0	14	59	84	82	21	1	0	0	1	0	0	0	277
12 PM	29	7	26	67	76	67	11	2	0	0	0	0	0	0	285
13:00	17	4	16	50	104	78	23	0	0	0	0	0	0	0	292
14:00	15	1	20	118	124	60	9	0	0	0	0	0	0	0	347
15:00	28	6	33	116	104	44	10	0	0	0	0	0	0	0	341
16:00	34	1	11	92	142	30	4	0	0	0	0	0	0	0	314
17:00	43	9	18	88	118	37	5	1	0	0	0	0	0	0	319
18:00	21	8	23	101	106	37	13	2	0	0	0	0	0	0	311
19:00	14	9	13	62	83	48	4	1	1	0	0	0	0	0	235
20:00	2	0	8	54	102	48	11	0	0	1	0	0	0	0	226
21:00	2	0	4	31	69	42	10	1	0	0	0	0	0	0	159
22:00	0	0	2	20	52	37	10	2	0	0	0	0	0	0	123
23:00	1	0	3	12	23	18	3	2	0	0	0	0	0	0	62
Total	285	63	282	1256	1773	1031	243	33	3	1	1	0	0	0	4971

Community:Stoughton
 RIN/FC:15/U3
 Serial #:K0978500
 Local:Canton St west of School St
 WB

Site Code: 000000000000
 Station ID: 12/14/2004

Latitude: 0' 0.000 Undefined

Start Time	15	20	25	30	35	40	45	50	55	60	65	70	75	999	Total
12/16/04	0	1	1	7	11	11	2	1	0	0	0	0	0	0	34
01:00	0	1	0	3	5	7	6	1	0	0	0	0	0	0	23
02:00	0	0	1	3	6	2	2	0	0	0	0	0	0	0	14
03:00	0	0	1	1	4	4	5	0	0	0	0	0	0	0	15
04:00	0	0	4	7	9	14	13	3	0	0	0	0	0	0	50
05:00	2	0	3	20	30	40	12	3	0	0	0	0	0	0	110
06:00	12	6	14	53	108	75	13	2	0	0	0	0	0	0	283
07:00	16	4	23	98	79	41	7	0	0	0	0	0	0	0	268
08:00	18	4	15	95	116	31	4	1	0	0	0	0	0	0	284
09:00	23	10	18	62	66	27	2	1	0	0	0	0	0	0	209
10:00	34	25	39	91	43	12	0	2	0	0	0	0	0	0	246
11:00	*	*	*	*	*	*	*	*	*	*	*	*	*	*	*
12 PM	*	*	*	*	*	*	*	*	*	*	*	*	*	*	*
13:00	*	*	*	*	*	*	*	*	*	*	*	*	*	*	*
14:00	*	*	*	*	*	*	*	*	*	*	*	*	*	*	*
15:00	*	*	*	*	*	*	*	*	*	*	*	*	*	*	*
16:00	*	*	*	*	*	*	*	*	*	*	*	*	*	*	*
17:00	*	*	*	*	*	*	*	*	*	*	*	*	*	*	*
18:00	*	*	*	*	*	*	*	*	*	*	*	*	*	*	*
19:00	*	*	*	*	*	*	*	*	*	*	*	*	*	*	*
20:00	*	*	*	*	*	*	*	*	*	*	*	*	*	*	*
21:00	*	*	*	*	*	*	*	*	*	*	*	*	*	*	*
22:00	*	*	*	*	*	*	*	*	*	*	*	*	*	*	*
23:00	*	*	*	*	*	*	*	*	*	*	*	*	*	*	*
Total	105	51	119	440	477	264	66	14	0	0	0	0	0	0	1536
Grand Total	613	153	609	2627	3370	1826	402	62	4	2	1	0	0	0	9669

15th Percentile : 26 MPH
 50th Percentile : 32 MPH
 85th Percentile : 38 MPH
 95th Percentile : 40 MPH

Stats
 Mean Speed(Average) : 31 MPH
 10 MPH Pace Speed : 26-35 MPH
 Number in Pace : 5997
 Percent in Pace : 62.0%
 Number of Vehicles > 30 MPH : 5667
 Percent of Vehicles > 30 MPH : 58.6%

Community:Stoughton
 RIN/FC:15/U3
 Serial #:K0978500
 Local:Canton St west of School St
 EB, WB

Site Code: 000000000000
 Station ID: 12/14/2004

Latitude: 0' 0.000 Undefined

Start Time	1	16	21	26	31	36	41	46	51	56	61	66	71	76	Total
	15	20	25	30	35	40	45	50	55	60	65	70	75	999	
12/14/04	*	*	*	*	*	*	*	*	*	*	*	*	*	*	*
01:00	*	*	*	*	*	*	*	*	*	*	*	*	*	*	*
02:00	*	*	*	*	*	*	*	*	*	*	*	*	*	*	*
03:00	*	*	*	*	*	*	*	*	*	*	*	*	*	*	*
04:00	*	*	*	*	*	*	*	*	*	*	*	*	*	*	*
05:00	*	*	*	*	*	*	*	*	*	*	*	*	*	*	*
06:00	*	*	*	*	*	*	*	*	*	*	*	*	*	*	*
07:00	*	*	*	*	*	*	*	*	*	*	*	*	*	*	*
08:00	*	*	*	*	*	*	*	*	*	*	*	*	*	*	*
09:00	*	*	*	*	*	*	*	*	*	*	*	*	*	*	*
10:00	*	*	*	*	*	*	*	*	*	*	*	*	*	*	*
11:00	39	11	36	179	220	104	7	1	0	0	0	0	0	0	597
12 PM	37	5	29	178	262	119	23	5	1	0	0	0	0	0	659
13:00	32	8	50	193	240	87	14	4	0	0	0	0	0	0	628
14:00	82	33	107	259	228	76	6	0	0	0	0	0	0	0	791
15:00	96	58	154	308	214	61	8	1	1	0	0	0	0	0	901
16:00	63	28	128	339	223	77	12	0	0	0	0	0	0	0	870
17:00	71	33	157	307	222	64	7	1	0	0	0	0	0	0	862
18:00	28	19	63	245	251	57	6	0	0	0	0	0	0	0	669
19:00	25	10	52	170	167	75	8	4	0	0	0	0	0	0	511
20:00	12	5	26	96	140	70	11	0	0	0	0	0	0	0	360
21:00	7	9	7	73	131	58	19	4	0	0	0	0	0	0	308
22:00	0	1	7	33	70	51	15	0	0	1	0	0	0	0	178
23:00	1	0	6	27	30	38	14	4	0	0	0	0	0	0	120
Total	493	220	822	2407	2398	937	150	24	2	1	0	0	0	0	7454

Community:Stoughton
 RIN/FC:15/U3
 Serial #:K0978500
 Local:Canton St west of School St
 EB, WB

Site Code: 000000000000
 Station ID: 12/14/2004

Latitude: 0' 0.000 Undefined

Start Time	1	16	21	26	31	36	41	46	51	56	61	66	71	76	Total
	15	20	25	30	35	40	45	50	55	60	65	70	75	999	
12/15/04	0	0	1	7	27	24	4	3	0	0	0	0	0	0	66
01:00	0	0	1	4	11	10	4	2	0	0	0	0	0	0	32
02:00	0	0	0	10	4	7	6	0	0	0	0	0	0	0	27
03:00	0	0	5	2	12	7	5	5	0	0	0	0	0	0	36
04:00	0	0	5	8	15	22	14	4	0	0	0	0	0	0	68
05:00	1	1	12	30	55	56	36	8	1	0	0	0	0	0	200
06:00	22	7	28	149	162	112	27	1	1	0	0	0	0	0	509
07:00	36	22	112	246	248	91	13	1	0	0	0	0	0	0	769
08:00	39	11	49	200	273	121	21	2	0	0	0	0	0	0	716
09:00	30	13	38	165	215	118	24	4	1	0	0	0	0	0	608
10:00	23	8	42	164	223	146	25	3	1	0	0	0	0	0	635
11:00	34	14	36	164	230	123	31	4	1	0	1	0	0	0	638
12 PM	52	18	54	150	209	134	20	4	0	0	0	0	0	0	641
13:00	35	10	45	157	219	125	30	0	0	0	0	0	0	0	621
14:00	47	14	70	283	262	80	14	0	0	0	0	0	0	0	770
15:00	71	23	103	321	290	87	16	1	1	0	0	0	0	0	913
16:00	77	35	85	273	295	74	6	0	0	0	0	0	0	0	845
17:00	82	32	129	300	248	52	6	1	0	0	0	0	0	0	850
18:00	38	23	106	269	240	57	16	2	0	0	0	0	0	0	751
19:00	25	13	42	157	187	90	9	1	2	0	0	0	0	0	526
20:00	3	3	20	106	177	86	17	0	1	1	0	0	0	0	414
21:00	7	2	17	56	123	79	17	2	0	0	0	0	0	0	303
22:00	1	0	3	41	94	69	18	4	0	0	0	0	0	0	230
23:00	2	0	11	34	46	38	5	4	0	0	0	0	0	0	140
Total	625	249	1014	3296	3865	1808	384	56	9	1	1	0	0	0	11308

Community:Stoughton
 RIN/FC:15/U3
 Serial #:K0978500
 Local:Canton St west of School St
 EB, WB

Site Code: 000000000000
 Station ID: 12/14/2004

Latitude: 0' 0.000 Undefined

Start Time	15	16	21	26	31	36	41	46	51	56	61	66	71	76	999	Total
12/16/04	0	1	1	16	30	24	7	3	1	0	0	0	0	0	0	83
01:00	0	1	1	12	12	9	7	1	0	0	0	0	0	0	0	43
02:00	0	0	1	7	10	4	3	0	0	0	0	0	0	0	0	25
03:00	0	0	1	2	6	9	7	0	0	0	0	0	0	0	0	25
04:00	0	0	7	15	14	21	18	5	0	0	0	0	0	0	0	80
05:00	2	0	7	40	49	55	20	7	1	0	0	0	0	0	0	181
06:00	20	7	38	106	175	113	19	2	0	0	0	0	0	0	0	480
07:00	60	27	134	242	171	65	9	0	0	0	0	0	0	0	0	708
08:00	40	10	56	212	268	70	12	1	0	0	0	0	0	0	0	669
09:00	47	20	52	153	188	94	9	2	0	0	0	0	0	0	0	565
10:00	60	55	101	204	125	41	0	2	0	0	0	0	0	0	0	588
11:00	*	*	*	*	*	*	*	*	*	*	*	*	*	*	*	*
12 PM	*	*	*	*	*	*	*	*	*	*	*	*	*	*	*	*
13:00	*	*	*	*	*	*	*	*	*	*	*	*	*	*	*	*
14:00	*	*	*	*	*	*	*	*	*	*	*	*	*	*	*	*
15:00	*	*	*	*	*	*	*	*	*	*	*	*	*	*	*	*
16:00	*	*	*	*	*	*	*	*	*	*	*	*	*	*	*	*
17:00	*	*	*	*	*	*	*	*	*	*	*	*	*	*	*	*
18:00	*	*	*	*	*	*	*	*	*	*	*	*	*	*	*	*
19:00	*	*	*	*	*	*	*	*	*	*	*	*	*	*	*	*
20:00	*	*	*	*	*	*	*	*	*	*	*	*	*	*	*	*
21:00	*	*	*	*	*	*	*	*	*	*	*	*	*	*	*	*
22:00	*	*	*	*	*	*	*	*	*	*	*	*	*	*	*	*
23:00	*	*	*	*	*	*	*	*	*	*	*	*	*	*	*	*
Total	229	121	399	1009	1048	505	111	23	2	0	0	0	0	0	0	3447
Grand Total	1347	590	2235	6712	7311	3250	645	103	13	2	1	0	0	0	0	22209

15th Percentile : 24 MPH
 50th Percentile : 31 MPH
 85th Percentile : 37 MPH
 95th Percentile : 40 MPH

Stats
 Mean Speed(Average) : 30 MPH
 10 MPH Pace Speed : 26-35 MPH
 Number in Pace : 14023
 Percent in Pace : 63.1%
 Number of Vehicles > 30 MPH : 11325
 Percent of Vehicles > 30 MPH : 51.0%

Community:Stoughton
 RIN/FC:15/U3
 Serial #:K0978500
 Local:Canton St west of School St
 EB

Site Code: 000000000000
 Station ID: 12/14/2004

Latitude: 0' 0.000 Undefined

Start Time	Bikes	Cars & Trailer	2 Axle Long	Buses	2 Axle 6 Tire	3 Axle Single	4 Axle Single	<5 Axl Double	5 Axle Double	>6 Axl Double	<6 Axl Multi	6 Axle Multi	>6 Axl Multi	Not Classe	Total
12/14/04	*	*	*	*	*	*	*	*	*	*	*	*	*	*	*
01:00	*	*	*	*	*	*	*	*	*	*	*	*	*	*	*
02:00	*	*	*	*	*	*	*	*	*	*	*	*	*	*	*
03:00	*	*	*	*	*	*	*	*	*	*	*	*	*	*	*
04:00	*	*	*	*	*	*	*	*	*	*	*	*	*	*	*
05:00	*	*	*	*	*	*	*	*	*	*	*	*	*	*	*
06:00	*	*	*	*	*	*	*	*	*	*	*	*	*	*	*
07:00	*	*	*	*	*	*	*	*	*	*	*	*	*	*	*
08:00	*	*	*	*	*	*	*	*	*	*	*	*	*	*	*
09:00	*	*	*	*	*	*	*	*	*	*	*	*	*	*	*
10:00	*	*	*	*	*	*	*	*	*	*	*	*	*	*	*
11:00	0	255	82	5	11	6	0	1	1	0	0	0	0	0	361
12 PM	5	258	76	3	9	4	0	5	1	0	0	0	0	0	361
13:00	3	276	69	3	9	4	0	1	1	0	0	0	0	0	366
14:00	8	346	91	3	12	3	0	2	1	0	0	0	0	0	466
15:00	13	388	111	5	15	6	0	4	2	0	0	0	0	0	544
16:00	4	373	108	1	18	6	0	11	2	0	0	0	0	0	523
17:00	8	392	89	3	18	5	0	5	2	0	0	0	0	0	522
18:00	1	292	61	1	8	2	0	1	0	0	0	0	0	0	366
19:00	3	221	38	0	5	2	0	3	2	0	0	0	0	0	274
20:00	3	156	35	1	5	1	0	0	0	0	0	0	0	0	201
21:00	0	125	21	0	2	1	0	0	0	0	0	0	0	0	149
22:00	0	75	9	0	3	0	0	0	1	0	0	0	0	0	88
23:00	1	48	9	0	0	0	0	1	0	0	0	0	0	0	59
Total	49	3205	799	25	115	40	0	34	13	0	0	0	0	0	4280
Percent	1.1%	74.9%	18.7%	0.6%	2.7%	0.9%	0.0%	0.8%	0.3%	0.0%	0.0%	0.0%	0.0%	0.0%	
AM Peak		11:00	11:00	11:00	11:00	11:00		11:00	11:00						11:00
Vol.		255	82	5	11	6		1	1						361
PM Peak	15:00	17:00	15:00	15:00	16:00	15:00		16:00	15:00						15:00
Vol.	13	392	111	5	18	6		11	2						544

Community:Stoughton
 RIN/FC:15/U3
 Serial #:K0978500
 Local:Canton St west of School St
 EB

Site Code: 000000000000
 Station ID: 12/14/2004

Latitude: 0' 0.000 Undefined

Start Time	Bikes	Cars & Trailer	2 Axle Long	Buses	2 Axle 6 Tire	3 Axle Single	4 Axle Single	<5 Axl Double	5 Axle Double	>6 Axl Double	<6 Axl Multi	6 Axle Multi	>6 Axl Multi	Not Classe	Total
12/15/04	0	32	5	0	0	0	0	0	0	0	0	0	0	0	37
01:00	0	13	4	0	1	0	0	0	0	0	0	0	0	0	18
02:00	0	9	2	0	0	0	0	0	0	0	0	0	0	0	11
03:00	0	5	5	1	0	0	0	0	0	0	0	0	0	0	11
04:00	0	18	5	0	2	0	0	0	0	0	0	0	0	0	25
05:00	0	51	16	2	5	1	0	0	0	0	0	0	0	0	75
06:00	4	140	58	3	11	5	0	1	2	0	0	0	0	0	224
07:00	4	339	78	4	16	2	0	1	1	0	0	0	0	0	445
08:00	4	319	75	4	12	6	1	2	2	1	0	0	0	0	426
09:00	3	233	74	6	14	5	1	5	0	0	0	0	0	0	341
10:00	1	246	89	9	20	3	0	3	1	0	0	0	0	0	372
11:00	2	260	72	4	16	3	0	2	2	0	0	0	0	0	361
12 PM	2	246	82	6	13	5	0	0	1	0	0	0	0	0	355
13:00	3	243	61	2	12	3	0	4	0	0	0	0	0	0	328
14:00	5	293	88	6	18	5	0	5	1	0	1	0	0	0	422
15:00	8	403	118	5	27	3	0	6	1	0	0	0	0	0	571
16:00	3	406	82	4	19	9	0	6	0	0	0	0	0	0	529
17:00	12	404	85	1	18	3	0	4	2	0	0	0	0	0	529
18:00	5	333	79	2	16	2	0	1	2	0	0	0	0	0	440
19:00	0	231	51	1	8	0	0	0	0	0	0	0	0	0	291
20:00	0	158	24	1	4	1	0	0	0	0	0	0	0	0	188
21:00	0	127	16	0	0	1	0	0	0	0	0	0	0	0	144
22:00	0	86	19	0	1	0	0	0	1	0	0	0	0	0	107
23:00	0	59	17	1	0	1	0	0	0	0	0	0	0	0	78
Total	56	4654	1205	62	233	58	2	40	16	1	1	0	0	0	6328
Percent	0.9%	73.5%	19.0%	1.0%	3.7%	0.9%	0.0%	0.6%	0.3%	0.0%	0.0%	0.0%	0.0%	0.0%	
AM Peak	06:00	07:00	10:00	10:00	10:00	08:00	08:00	09:00	06:00	08:00					07:00
Vol.	4	339	89	9	20	6	1	5	2	1					445
PM Peak	17:00	16:00	15:00	12:00	15:00	16:00		15:00	17:00		14:00				15:00
Vol.	12	406	118	6	27	9		6	2		1				571

Community:Stoughton
 RIN/FC:15/U3
 Serial #:K0978500
 Local:Canton St west of School St
 EB

Site Code: 000000000000
 Station ID: 12/14/2004

Latitude: 0' 0.000 Undefined

Start Time	Bikes	Cars & Trailer	2 Axle Long	Buses	2 Axle 6 Tire	3 Axle Single	4 Axle Single	<5 Axl Double	5 Axle Double	>6 Axl Double	<6 Axl Multi	6 Axle Multi	>6 Axl Multi	Not Classe	Total
12/16/04	0	41	8	0	0	0	0	0	0	0	0	0	0	0	49
01:00	0	14	4	0	2	0	0	0	0	0	0	0	0	0	20
02:00	0	6	3	0	0	0	0	0	1	1	0	0	0	0	11
03:00	0	4	5	0	1	0	0	0	0	0	0	0	0	0	10
04:00	0	21	8	0	1	0	0	0	0	0	0	0	0	0	30
05:00	0	43	16	1	9	1	0	0	1	0	0	0	0	0	71
06:00	4	127	45	2	15	2	0	1	1	0	0	0	0	0	197
07:00	4	324	81	7	10	9	0	5	0	0	0	0	0	0	440
08:00	3	288	64	8	14	7	0	1	0	0	0	0	0	0	385
09:00	4	231	83	5	20	4	0	7	2	0	0	0	0	0	356
10:00	1	245	65	2	16	6	0	5	1	0	0	0	0	0	341
11:00	*	*	*	*	*	*	*	*	*	*	*	*	*	*	*
12 PM	*	*	*	*	*	*	*	*	*	*	*	*	*	*	*
13:00	*	*	*	*	*	*	*	*	*	*	*	*	*	*	*
14:00	*	*	*	*	*	*	*	*	*	*	*	*	*	*	*
15:00	*	*	*	*	*	*	*	*	*	*	*	*	*	*	*
16:00	*	*	*	*	*	*	*	*	*	*	*	*	*	*	*
17:00	*	*	*	*	*	*	*	*	*	*	*	*	*	*	*
18:00	*	*	*	*	*	*	*	*	*	*	*	*	*	*	*
19:00	*	*	*	*	*	*	*	*	*	*	*	*	*	*	*
20:00	*	*	*	*	*	*	*	*	*	*	*	*	*	*	*
21:00	*	*	*	*	*	*	*	*	*	*	*	*	*	*	*
22:00	*	*	*	*	*	*	*	*	*	*	*	*	*	*	*
23:00	*	*	*	*	*	*	*	*	*	*	*	*	*	*	*
Total	16	1344	382	25	88	29	0	19	6	1	0	0	0	0	1910
Percent	0.8%	70.4%	20.0%	1.3%	4.6%	1.5%	0.0%	1.0%	0.3%	0.1%	0.0%	0.0%	0.0%	0.0%	
AM Peak	06:00	07:00	09:00	08:00	09:00	07:00		09:00	09:00	02:00					07:00
Vol.	4	324	83	8	20	9		7	2	1					440
PM Peak															
Vol.															
Grand Total	121	9203	2386	112	436	127	2	93	35	2	1	0	0	0	12518
Percent	1.0%	73.5%	19.1%	0.9%	3.5%	1.0%	0.0%	0.7%	0.3%	0.0%	0.0%	0.0%	0.0%	0.0%	

Community:Stoughton
 RIN/FC:15/U3
 Serial #:K0978500
 Local:Canton St west of School St
 WB

Site Code: 000000000000
 Station ID: 12/14/2004

Latitude: 0' 0.000 Undefined

Start Time	Bikes	Cars & Trailer	2 Axle Long	Buses	2 Axle 6 Tire	3 Axle Single	4 Axle Single	<5 Axl Double	5 Axle Double	>6 Axl Double	<6 Axl Multi	6 Axle Multi	>6 Axl Multi	Not Classe	Total
12/14/04	*	*	*	*	*	*	*	*	*	*	*	*	*	*	*
01:00	*	*	*	*	*	*	*	*	*	*	*	*	*	*	*
02:00	*	*	*	*	*	*	*	*	*	*	*	*	*	*	*
03:00	*	*	*	*	*	*	*	*	*	*	*	*	*	*	*
04:00	*	*	*	*	*	*	*	*	*	*	*	*	*	*	*
05:00	*	*	*	*	*	*	*	*	*	*	*	*	*	*	*
06:00	*	*	*	*	*	*	*	*	*	*	*	*	*	*	*
07:00	*	*	*	*	*	*	*	*	*	*	*	*	*	*	*
08:00	*	*	*	*	*	*	*	*	*	*	*	*	*	*	*
09:00	*	*	*	*	*	*	*	*	*	*	*	*	*	*	*
10:00	*	*	*	*	*	*	*	*	*	*	*	*	*	*	*
11:00	2	162	51	3	11	0	0	4	2	0	0	0	0	0	235
12 PM	3	218	58	2	10	3	0	1	1	0	0	0	0	0	296
13:00	6	184	55	4	8	3	0	0	0	0	0	0	0	0	260
14:00	9	226	65	3	14	2	0	1	3	0	0	0	0	0	323
15:00	14	254	74	1	6	1	0	2	2	0	0	0	0	0	354
16:00	8	264	53	3	14	2	0	0	1	0	0	0	0	0	345
17:00	11	261	46	3	13	2	0	0	1	0	0	0	0	0	337
18:00	2	236	58	0	4	1	0	0	0	0	0	0	0	0	301
19:00	4	186	38	1	6	0	0	0	0	0	0	0	0	0	235
20:00	4	123	28	0	3	0	0	0	0	0	0	0	0	0	158
21:00	0	137	20	0	2	0	0	0	0	0	0	0	0	0	159
22:00	0	77	12	0	1	0	0	0	0	0	0	0	0	0	90
23:00	0	48	11	0	0	0	0	1	1	0	0	0	0	0	61
Total	63	2376	569	20	92	14	0	9	11	0	0	0	0	0	3154
Percent	2.0%	75.3%	18.0%	0.6%	2.9%	0.4%	0.0%	0.3%	0.3%	0.0%	0.0%	0.0%	0.0%	0.0%	
AM Peak	11:00	11:00	11:00	11:00	11:00			11:00	11:00						11:00
Vol.	2	162	51	3	11			4	2						235
PM Peak	15:00	16:00	15:00	13:00	14:00	12:00		15:00	14:00						15:00
Vol.	14	264	74	4	14	3		2	3						354

Community:Stoughton
 RIN/FC:15/U3
 Serial #:K0978500
 Local:Canton St west of School St

Site Code: 000000000000
 Station ID: 12/14/2004

WB Latitude: 0' 0.000 Undefined

Start Time	Bikes	Cars & Trailer	2 Axle Long	Buses	2 Axle 6 Tire	3 Axle Single	4 Axle Single	<5 Axl Double	5 Axle Double	>6 Axl Double	<6 Axl Multi	6 Axle Multi	>6 Axl Multi	Not Classe	Total
12/15/04	0	24	3	0	2	0	0	0	0	0	0	0	0	0	29
01:00	0	12	0	0	2	0	0	0	0	0	0	0	0	0	14
02:00	0	14	2	0	0	0	0	0	0	0	0	0	0	0	16
03:00	0	23	2	0	0	0	0	0	0	0	0	0	0	0	25
04:00	0	30	7	0	6	0	0	0	0	0	0	0	0	0	43
05:00	0	85	28	4	6	0	0	1	1	0	0	0	0	0	125
06:00	4	212	58	1	5	2	0	1	2	0	0	0	0	0	285
07:00	2	223	69	8	14	4	0	1	1	0	1	1	0	0	324
08:00	11	200	55	5	11	2	1	1	2	1	0	0	0	0	289
09:00	5	167	69	4	19	0	0	1	1	0	0	0	0	0	266
10:00	3	173	62	6	18	1	0	0	0	0	0	0	0	0	263
11:00	4	199	54	3	13	1	0	2	0	0	0	0	0	0	276
12 PM	6	202	57	2	14	0	0	2	1	0	0	0	0	0	284
13:00	6	218	46	3	19	0	0	0	0	0	0	0	0	0	292
14:00	10	241	78	7	6	1	0	1	3	0	0	0	0	0	347
15:00	15	250	49	4	16	0	1	4	1	0	0	0	0	0	340
16:00	8	232	53	1	12	3	0	2	1	0	0	0	0	0	312
17:00	8	254	44	1	6	4	0	0	0	0	0	0	0	0	317
18:00	5	247	48	1	5	1	0	3	0	0	0	0	0	0	310
19:00	1	183	42	0	8	0	0	0	0	0	0	0	0	0	234
20:00	1	168	45	1	9	1	0	0	0	0	0	0	0	0	225
21:00	0	131	23	1	4	0	0	0	0	0	0	0	0	0	159
22:00	0	106	15	0	1	0	0	1	0	0	0	0	0	0	123
23:00	1	49	10	0	0	0	0	0	2	0	0	0	0	0	62
Total	90	3643	919	52	196	20	2	20	15	1	1	1	0	0	4960
Percent	1.8%	73.4%	18.5%	1.0%	4.0%	0.4%	0.0%	0.4%	0.3%	0.0%	0.0%	0.0%	0.0%	0.0%	
AM Peak	08:00	07:00	07:00	07:00	09:00	07:00	08:00	11:00	06:00	08:00	07:00	07:00			07:00
Vol.	11	223	69	8	19	4	1	2	2	1	1	1			324
PM Peak	15:00	17:00	14:00	14:00	13:00	17:00	15:00	15:00	14:00						14:00
Vol.	15	254	78	7	19	4	1	4	3						347

Community:Stoughton
 RIN/FC:15/U3
 Serial #:K0978500
 Local:Canton St west of School St
 WB

Site Code: 000000000000
 Station ID: 12/14/2004

Latitude: 0' 0.000 Undefined

Start Time	Bikes	Cars & Trailer	2 Axle Long	Buses	2 Axle 6 Tire	3 Axle Single	4 Axle Single	<5 Axl Double	5 Axle Double	>6 Axl Double	<6 Axl Multi	6 Axle Multi	>6 Axl Multi	Not Classe	Total
12/16/04	0	24	10	0	0	0	0	0	0	0	0	0	0	0	34
01:00	0	21	0	0	1	0	0	0	0	1	0	0	0	0	23
02:00	0	10	2	0	1	0	0	0	1	0	0	0	0	0	14
03:00	0	12	3	0	0	0	0	0	0	0	0	0	0	0	15
04:00	0	40	8	0	2	0	0	0	0	0	0	0	0	0	50
05:00	0	77	25	1	6	0	0	0	0	0	0	0	0	0	109
06:00	2	208	63	0	7	0	0	1	2	0	0	0	0	0	283
07:00	7	187	53	4	12	2	1	0	0	1	0	0	0	0	267
08:00	7	204	51	5	15	0	0	1	1	0	0	0	0	0	284
09:00	6	127	61	2	11	1	0	0	1	0	0	0	0	0	209
10:00	5	173	44	3	14	2	1	2	1	0	0	0	0	0	245
11:00	*	*	*	*	*	*	*	*	*	*	*	*	*	*	*
12 PM	*	*	*	*	*	*	*	*	*	*	*	*	*	*	*
13:00	*	*	*	*	*	*	*	*	*	*	*	*	*	*	*
14:00	*	*	*	*	*	*	*	*	*	*	*	*	*	*	*
15:00	*	*	*	*	*	*	*	*	*	*	*	*	*	*	*
16:00	*	*	*	*	*	*	*	*	*	*	*	*	*	*	*
17:00	*	*	*	*	*	*	*	*	*	*	*	*	*	*	*
18:00	*	*	*	*	*	*	*	*	*	*	*	*	*	*	*
19:00	*	*	*	*	*	*	*	*	*	*	*	*	*	*	*
20:00	*	*	*	*	*	*	*	*	*	*	*	*	*	*	*
21:00	*	*	*	*	*	*	*	*	*	*	*	*	*	*	*
22:00	*	*	*	*	*	*	*	*	*	*	*	*	*	*	*
23:00	*	*	*	*	*	*	*	*	*	*	*	*	*	*	*
Total	27	1083	320	15	69	5	2	4	6	2	0	0	0	0	1533
Percent	1.8%	70.6%	20.9%	1.0%	4.5%	0.3%	0.1%	0.3%	0.4%	0.1%	0.0%	0.0%	0.0%	0.0%	
AM Peak	07:00	06:00	06:00	08:00	08:00	07:00	07:00	10:00	06:00	01:00					08:00
Vol.	7	208	63	5	15	2	1	2	2	1					284
PM Peak															
Vol.															
Grand Total	180	7102	1808	87	357	39	4	33	32	3	1	1	0	0	9647
Percent	1.9%	73.6%	18.7%	0.9%	3.7%	0.4%	0.0%	0.3%	0.3%	0.0%	0.0%	0.0%	0.0%	0.0%	

Community:Stoughton
 RIN/FC:15/U3
 Serial #:K0978500
 Local:Canton St west of School St
 EB, WB

Site Code: 000000000000
 Station ID: 12/14/2004

Latitude: 0' 0.000 Undefined

Start Time	Bikes	Cars & Trailer	2 Axle Long	Buses	2 Axle 6 Tire	3 Axle Single	4 Axle Single	<5 Axl Double	5 Axle Double	>6 Axl Double	<6 Axl Multi	6 Axle Multi	>6 Axl Multi	Not Classe	Total
12/14/04	*	*	*	*	*	*	*	*	*	*	*	*	*	*	*
01:00	*	*	*	*	*	*	*	*	*	*	*	*	*	*	*
02:00	*	*	*	*	*	*	*	*	*	*	*	*	*	*	*
03:00	*	*	*	*	*	*	*	*	*	*	*	*	*	*	*
04:00	*	*	*	*	*	*	*	*	*	*	*	*	*	*	*
05:00	*	*	*	*	*	*	*	*	*	*	*	*	*	*	*
06:00	*	*	*	*	*	*	*	*	*	*	*	*	*	*	*
07:00	*	*	*	*	*	*	*	*	*	*	*	*	*	*	*
08:00	*	*	*	*	*	*	*	*	*	*	*	*	*	*	*
09:00	*	*	*	*	*	*	*	*	*	*	*	*	*	*	*
10:00	*	*	*	*	*	*	*	*	*	*	*	*	*	*	*
11:00	2	417	133	8	22	6	0	5	3	0	0	0	0	0	596
12 PM	8	476	134	5	19	7	0	6	2	0	0	0	0	0	657
13:00	9	460	124	7	17	7	0	1	1	0	0	0	0	0	626
14:00	17	572	156	6	26	5	0	3	4	0	0	0	0	0	789
15:00	27	642	185	6	21	7	0	6	4	0	0	0	0	0	898
16:00	12	637	161	4	32	8	0	11	3	0	0	0	0	0	868
17:00	19	653	135	6	31	7	0	5	3	0	0	0	0	0	859
18:00	3	528	119	1	12	3	0	1	0	0	0	0	0	0	667
19:00	7	407	76	1	11	2	0	3	2	0	0	0	0	0	509
20:00	7	279	63	1	8	1	0	0	0	0	0	0	0	0	359
21:00	0	262	41	0	4	1	0	0	0	0	0	0	0	0	308
22:00	0	152	21	0	4	0	0	0	1	0	0	0	0	0	178
23:00	1	96	20	0	0	0	0	2	1	0	0	0	0	0	120
Total	112	5581	1368	45	207	54	0	43	24	0	0	0	0	0	7434
Percent	1.5%	75.1%	18.4%	0.6%	2.8%	0.7%	0.0%	0.6%	0.3%	0.0%	0.0%	0.0%	0.0%	0.0%	
AM Peak	11:00	11:00	11:00	11:00	11:00	11:00		11:00	11:00						11:00
Vol.	2	417	133	8	22	6		5	3						596
PM Peak	15:00	17:00	15:00	13:00	16:00	16:00		16:00	14:00						15:00
Vol.	27	653	185	7	32	8		11	4						898

Community:Stoughton
 RIN/FC:15/U3
 Serial #:K0978500
 Local:Canton St west of School St
 EB, WB

Site Code: 000000000000
 Station ID: 12/14/2004

Latitude: 0' 0.000 Undefined

Start Time	Bikes	Cars & Trailer	2 Axle Long	Buses	2 Axle 6 Tire	3 Axle Single	4 Axle Single	<5 Axl Double	5 Axle Double	>6 Axl Double	<6 Axl Multi	6 Axle Multi	>6 Axl Multi	Not Classe	Total
12/15/04	0	56	8	0	2	0	0	0	0	0	0	0	0	0	66
01:00	0	25	4	0	3	0	0	0	0	0	0	0	0	0	32
02:00	0	23	4	0	0	0	0	0	0	0	0	0	0	0	27
03:00	0	28	7	1	0	0	0	0	0	0	0	0	0	0	36
04:00	0	48	12	0	8	0	0	0	0	0	0	0	0	0	68
05:00	0	136	44	6	11	1	0	1	1	0	0	0	0	0	200
06:00	8	352	116	4	16	7	0	2	4	0	0	0	0	0	509
07:00	6	562	147	12	30	6	0	2	2	0	1	1	0	0	769
08:00	15	519	130	9	23	8	2	3	4	2	0	0	0	0	715
09:00	8	400	143	10	33	5	1	6	1	0	0	0	0	0	607
10:00	4	419	151	15	38	4	0	3	1	0	0	0	0	0	635
11:00	6	459	126	7	29	4	0	4	2	0	0	0	0	0	637
12 PM	8	448	139	8	27	5	0	2	2	0	0	0	0	0	639
13:00	9	461	107	5	31	3	0	4	0	0	0	0	0	0	620
14:00	15	534	166	13	24	6	0	6	4	0	1	0	0	0	769
15:00	23	653	167	9	43	3	1	10	2	0	0	0	0	0	911
16:00	11	638	135	5	31	12	0	8	1	0	0	0	0	0	841
17:00	20	658	129	2	24	7	0	4	2	0	0	0	0	0	846
18:00	10	580	127	3	21	3	0	4	2	0	0	0	0	0	750
19:00	1	414	93	1	16	0	0	0	0	0	0	0	0	0	525
20:00	1	326	69	2	13	2	0	0	0	0	0	0	0	0	413
21:00	0	258	39	1	4	1	0	0	0	0	0	0	0	0	303
22:00	0	192	34	0	2	0	0	1	1	0	0	0	0	0	230
23:00	1	108	27	1	0	1	0	0	2	0	0	0	0	0	140
Total	146	8297	2124	114	429	78	4	60	31	2	2	1	0	0	11288
Percent	1.3%	73.5%	18.8%	1.0%	3.8%	0.7%	0.0%	0.5%	0.3%	0.0%	0.0%	0.0%	0.0%	0.0%	
AM Peak	08:00	07:00	10:00	10:00	10:00	08:00	08:00	09:00	06:00	08:00	07:00	07:00			07:00
Vol.	15	562	151	15	38	8	2	6	4	2	1	1			769
PM Peak	15:00	17:00	15:00	14:00	15:00	16:00	15:00	15:00	14:00		14:00				15:00
Vol.	23	658	167	13	43	12	1	10	4		1				911

Community:Stoughton
 RIN/FC:15/U3
 Serial #:K0978500
 Local:Canton St west of School St
 EB, WB

Site Code: 000000000000
 Station ID: 12/14/2004

Latitude: 0' 0.000 Undefined

Start Time	Bikes	Cars & Trailer	2 Axle Long	Buses	2 Axle 6 Tire	3 Axle Single	4 Axle Single	<5 Axl Double	5 Axle Double	>6 Axl Double	<6 Axl Multi	6 Axle Multi	>6 Axl Multi	Not Classe	Total
12/16/04	0	65	18	0	0	0	0	0	0	0	0	0	0	0	83
01:00	0	35	4	0	3	0	0	0	0	1	0	0	0	0	43
02:00	0	16	5	0	1	0	0	0	2	1	0	0	0	0	25
03:00	0	16	8	0	1	0	0	0	0	0	0	0	0	0	25
04:00	0	61	16	0	3	0	0	0	0	0	0	0	0	0	80
05:00	0	120	41	2	15	1	0	0	1	0	0	0	0	0	180
06:00	6	335	108	2	22	2	0	2	3	0	0	0	0	0	480
07:00	11	511	134	11	22	11	1	5	0	1	0	0	0	0	707
08:00	10	492	115	13	29	7	0	2	1	0	0	0	0	0	669
09:00	10	358	144	7	31	5	0	7	3	0	0	0	0	0	565
10:00	6	418	109	5	30	8	1	7	2	0	0	0	0	0	586
11:00	*	*	*	*	*	*	*	*	*	*	*	*	*	*	*
12 PM	*	*	*	*	*	*	*	*	*	*	*	*	*	*	*
13:00	*	*	*	*	*	*	*	*	*	*	*	*	*	*	*
14:00	*	*	*	*	*	*	*	*	*	*	*	*	*	*	*
15:00	*	*	*	*	*	*	*	*	*	*	*	*	*	*	*
16:00	*	*	*	*	*	*	*	*	*	*	*	*	*	*	*
17:00	*	*	*	*	*	*	*	*	*	*	*	*	*	*	*
18:00	*	*	*	*	*	*	*	*	*	*	*	*	*	*	*
19:00	*	*	*	*	*	*	*	*	*	*	*	*	*	*	*
20:00	*	*	*	*	*	*	*	*	*	*	*	*	*	*	*
21:00	*	*	*	*	*	*	*	*	*	*	*	*	*	*	*
22:00	*	*	*	*	*	*	*	*	*	*	*	*	*	*	*
23:00	*	*	*	*	*	*	*	*	*	*	*	*	*	*	*
Total	43	2427	702	40	157	34	2	23	12	3	0	0	0	0	3443
Percent	1.2%	70.5%	20.4%	1.2%	4.6%	1.0%	0.1%	0.7%	0.3%	0.1%	0.0%	0.0%	0.0%	0.0%	
AM Peak	07:00	07:00	09:00	08:00	09:00	07:00	07:00	09:00	06:00	01:00					07:00
Vol.	11	511	144	13	31	11	1	7	3	1					707
PM Peak															
Vol.															
Grand Total	301	16305	4194	199	793	166	6	126	67	5	2	1	0	0	22165
Percent	1.4%	73.6%	18.9%	0.9%	3.6%	0.7%	0.0%	0.6%	0.3%	0.0%	0.0%	0.0%	0.0%	0.0%	

Community:Stoughton
 RIN/FC:115/U6
 Serial #:K0993500

Site Code: 000000000000
 Station ID: 12/14/2004

Local:School St north of Canton St

Latitude: 0' 0.000 Undefined

Start Time	13-Dec-04 Mon	14-Dec-04 Tue	15-Dec-04 Wed	16-Dec-04 Thu	17-Dec-04 Fri	18-Dec-04 Sat	19-Dec-04 Sun	Week Average
12:00 AM	*	*	30	44	*	*	*	37
01:00	*	*	13	21	*	*	*	17
02:00	*	*	13	15	*	*	*	14
03:00	*	*	8	12	*	*	*	10
04:00	*	*	32	33	*	*	*	32
05:00	*	*	71	76	*	*	*	74
06:00	*	*	254	223	*	*	*	238
07:00	*	*	598	615	*	*	*	606
08:00	*	*	418	478	*	*	*	448
09:00	*	*	283	387	*	*	*	335
10:00	*	*	292	422	*	*	*	357
11:00	*	393	329	*	*	*	*	361
12:00 PM	*	371	315	*	*	*	*	343
01:00	*	444	314	*	*	*	*	379
02:00	*	584	610	*	*	*	*	597
03:00	*	558	544	*	*	*	*	551
04:00	*	506	504	*	*	*	*	505
05:00	*	470	468	*	*	*	*	469
06:00	*	383	392	*	*	*	*	388
07:00	*	270	298	*	*	*	*	284
08:00	*	182	208	*	*	*	*	195
09:00	*	187	172	*	*	*	*	180
10:00	*	93	115	*	*	*	*	104
11:00	*	69	71	*	*	*	*	70
Total	0	4510	6352	2326	0	0	0	
Percentage	0.0%	68.4%	96.3%	35.3%	0.0%	0.0%	0.0%	
AM Peak		11:00	07:00	07:00				
Vol.		393	598	615				
PM Peak		14:00	14:00					
Vol.		584	610					

Community:Stoughton
 RIN/FC:115/U6
 Serial #:K0993500
 Local:School St north of Canton St

Site Code: 000000000000
 Station ID: 12/14/2004

NB

Latitude: 0' 0.000 Undefined

Start Time	1 15	16 20	21 25	26 30	31 35	36 40	41 45	46 50	51 55	56 60	61 65	66 70	71 75	76 999	Total
12/14/04	*	*	*	*	*	*	*	*	*	*	*	*	*	*	*
01:00	*	*	*	*	*	*	*	*	*	*	*	*	*	*	*
02:00	*	*	*	*	*	*	*	*	*	*	*	*	*	*	*
03:00	*	*	*	*	*	*	*	*	*	*	*	*	*	*	*
04:00	*	*	*	*	*	*	*	*	*	*	*	*	*	*	*
05:00	*	*	*	*	*	*	*	*	*	*	*	*	*	*	*
06:00	*	*	*	*	*	*	*	*	*	*	*	*	*	*	*
07:00	*	*	*	*	*	*	*	*	*	*	*	*	*	*	*
08:00	*	*	*	*	*	*	*	*	*	*	*	*	*	*	*
09:00	*	*	*	*	*	*	*	*	*	*	*	*	*	*	*
10:00	*	*	*	*	*	*	*	*	*	*	*	*	*	*	*
11:00	4	17	39	78	34	10	0	0	0	0	0	0	0	0	182
12 PM	0	9	38	66	43	5	0	0	0	0	0	0	0	0	161
13:00	7	5	33	60	45	6	0	1	0	0	0	0	0	0	157
14:00	9	33	137	114	31	6	0	0	0	0	0	0	0	0	330
15:00	16	20	83	105	34	6	0	0	0	0	0	0	0	0	264
16:00	12	8	56	95	29	4	0	0	0	0	0	0	0	0	204
17:00	9	4	72	87	48	11	1	0	0	0	0	0	0	0	232
18:00	6	4	36	77	43	5	0	0	0	0	0	0	0	0	171
19:00	3	3	35	56	32	7	0	0	0	0	0	0	0	0	136
20:00	0	0	16	34	26	7	1	0	0	0	0	0	0	0	84
21:00	2	2	14	35	23	6	1	0	0	0	0	0	0	0	83
22:00	3	1	7	7	10	4	0	1	0	0	0	0	0	0	33
23:00	1	1	3	14	5	7	0	0	0	0	0	0	0	0	31
Total	72	107	569	828	403	84	3	2	0	0	0	0	0	0	2068

Community:Stoughton
 RIN/FC:115/U6
 Serial #:K0993500
 Local:School St north of Canton St
 NB

Site Code: 000000000000
 Station ID: 12/14/2004

Latitude: 0' 0.000 Undefined

Start Time	15	20	25	30	35	40	45	50	55	60	65	70	75	999	Total
12/16/04	0	1	1	5	7	4	0	0	0	0	0	0	0	0	18
01:00	0	0	1	2	3	0	0	0	0	0	0	0	0	0	6
02:00	0	2	1	2	1	0	0	0	0	0	0	0	0	0	6
03:00	0	0	1	2	1	0	1	0	0	0	0	0	0	0	5
04:00	0	4	0	4	4	1	1	0	0	0	0	0	0	0	14
05:00	2	0	7	15	22	7	0	0	0	0	0	0	0	0	53
06:00	2	4	22	54	45	11	0	0	0	0	0	0	0	0	138
07:00	116	21	43	28	6	1	0	0	0	0	0	0	0	0	215
08:00	74	22	31	13	4	0	0	0	0	0	0	0	0	0	144
09:00	13	13	42	61	33	3	0	0	0	0	0	0	0	0	165
10:00	4	10	49	59	30	5	1	0	0	0	0	0	0	0	158
11:00	*	*	*	*	*	*	*	*	*	*	*	*	*	*	*
12 PM	*	*	*	*	*	*	*	*	*	*	*	*	*	*	*
13:00	*	*	*	*	*	*	*	*	*	*	*	*	*	*	*
14:00	*	*	*	*	*	*	*	*	*	*	*	*	*	*	*
15:00	*	*	*	*	*	*	*	*	*	*	*	*	*	*	*
16:00	*	*	*	*	*	*	*	*	*	*	*	*	*	*	*
17:00	*	*	*	*	*	*	*	*	*	*	*	*	*	*	*
18:00	*	*	*	*	*	*	*	*	*	*	*	*	*	*	*
19:00	*	*	*	*	*	*	*	*	*	*	*	*	*	*	*
20:00	*	*	*	*	*	*	*	*	*	*	*	*	*	*	*
21:00	*	*	*	*	*	*	*	*	*	*	*	*	*	*	*
22:00	*	*	*	*	*	*	*	*	*	*	*	*	*	*	*
23:00	*	*	*	*	*	*	*	*	*	*	*	*	*	*	*
Total	211	77	198	245	156	32	3	0	0	0	0	0	0	0	922
Grand Total	429	398	1602	2342	1234	279	20	2	0	0	0	0	0	0	6306

15th Percentile : 21 MPH
 50th Percentile : 27 MPH
 85th Percentile : 33 MPH
 95th Percentile : 35 MPH

Stats
 Mean Speed(Average) : 26 MPH
 10 MPH Pace Speed : 21-30 MPH
 Number in Pace : 3944
 Percent in Pace : 62.5%
 Number of Vehicles > 30 MPH : 1535
 Percent of Vehicles > 30 MPH : 24.3%

Community:Stoughton
 RIN/FC:115/U6
 Serial #:K0993500
 Local:School St north of Canton St
 SB

Site Code: 000000000000
 Station ID: 12/14/2004

Latitude: 0' 0.000 Undefined

Start Time	1 15	16 20	21 25	26 30	31 35	36 40	41 45	46 50	51 55	56 60	61 65	66 70	71 75	76 999	Total
12/14/04	*	*	*	*	*	*	*	*	*	*	*	*	*	*	*
01:00	*	*	*	*	*	*	*	*	*	*	*	*	*	*	*
02:00	*	*	*	*	*	*	*	*	*	*	*	*	*	*	*
03:00	*	*	*	*	*	*	*	*	*	*	*	*	*	*	*
04:00	*	*	*	*	*	*	*	*	*	*	*	*	*	*	*
05:00	*	*	*	*	*	*	*	*	*	*	*	*	*	*	*
06:00	*	*	*	*	*	*	*	*	*	*	*	*	*	*	*
07:00	*	*	*	*	*	*	*	*	*	*	*	*	*	*	*
08:00	*	*	*	*	*	*	*	*	*	*	*	*	*	*	*
09:00	*	*	*	*	*	*	*	*	*	*	*	*	*	*	*
10:00	*	*	*	*	*	*	*	*	*	*	*	*	*	*	*
11:00	2	7	28	85	75	12	2	0	0	0	0	0	0	0	211
12 PM	2	8	37	81	64	18	0	0	0	0	0	0	0	0	210
13:00	11	2	53	110	93	14	4	0	0	0	0	0	0	0	287
14:00	12	18	51	107	57	8	1	0	0	0	0	0	0	0	254
15:00	19	16	78	96	73	11	1	0	0	0	0	0	0	0	294
16:00	10	11	71	133	67	8	1	1	0	0	0	0	0	0	302
17:00	11	9	49	103	58	7	0	1	0	0	0	0	0	0	238
18:00	11	11	38	86	59	6	1	0	0	0	0	0	0	0	212
19:00	3	6	29	53	40	3	0	0	0	0	0	0	0	0	134
20:00	2	1	12	42	24	15	2	0	0	0	0	0	0	0	98
21:00	2	5	12	40	31	11	3	0	0	0	0	0	0	0	104
22:00	1	1	13	18	22	2	3	0	0	0	0	0	0	0	60
23:00	0	3	9	15	10	1	0	0	0	0	0	0	0	0	38
Total	86	98	480	969	673	116	18	2	0	0	0	0	0	0	2442

Community:Stoughton
 RIN/FC:115/U6
 Serial #:K0993500
 Local:School St north of Canton St
 SB

Site Code: 000000000000
 Station ID: 12/14/2004

Latitude: 0' 0.000 Undefined

Start Time	1	16	21	26	31	36	41	46	51	56	61	66	71	76	Total
	15	20	25	30	35	40	45	50	55	60	65	70	75	999	
12/15/04	0	1	3	6	8	1	0	0	0	0	0	0	0	0	19
01:00	0	0	0	6	2	2	0	0	0	0	0	0	0	0	10
02:00	1	0	3	2	1	1	0	0	0	0	0	0	0	0	8
03:00	0	0	0	1	1	1	0	0	0	0	0	0	0	0	3
04:00	1	0	2	3	4	3	0	0	0	0	0	0	0	0	13
05:00	2	1	2	5	5	1	0	0	0	0	0	0	0	0	16
06:00	6	3	38	30	15	2	0	0	0	0	0	0	0	0	94
07:00	32	34	91	70	46	7	0	0	0	0	0	0	0	0	280
08:00	9	6	25	61	58	17	1	0	0	0	0	0	0	0	177
09:00	3	5	24	39	30	11	0	0	1	0	0	0	0	0	113
10:00	5	15	24	39	24	12	0	0	0	0	0	0	0	0	119
11:00	2	8	36	50	46	14	3	0	0	0	0	0	0	0	159
12 PM	5	4	26	60	48	14	1	0	0	0	0	0	0	0	158
13:00	6	5	24	55	58	16	0	0	0	0	0	0	0	0	164
14:00	15	13	56	113	54	18	1	0	0	0	0	0	0	0	270
15:00	13	19	56	89	77	10	0	0	0	0	0	0	0	0	264
16:00	14	11	48	107	66	16	3	0	0	0	0	0	0	0	265
17:00	7	9	51	84	64	21	1	0	0	0	0	0	0	0	237
18:00	9	10	36	79	54	9	0	0	0	0	0	0	0	0	197
19:00	6	2	26	64	40	12	2	1	0	0	0	0	0	0	153
20:00	3	2	23	50	36	6	1	0	0	0	0	0	0	0	121
21:00	2	3	15	33	37	6	2	0	0	0	0	0	0	0	98
22:00	2	4	10	26	19	5	0	1	0	0	0	0	0	0	67
23:00	0	1	7	8	10	5	0	0	0	0	0	0	0	0	31
Total	143	156	626	1080	803	210	15	2	1	0	0	0	0	0	3036

Community:Stoughton
 RIN/FC:115/U6
 Serial #:K0993500
 Local:School St north of Canton St
 SB

Site Code: 000000000000
 Station ID: 12/14/2004

Latitude: 0' 0.000 Undefined

Start Time	15	16	21	26	31	36	41	46	51	56	61	66	71	76	999	Total
12/16/04	0	0	7	7	9	3	0	0	0	0	0	0	0	0	0	26
01:00	2	0	1	4	7	1	0	0	0	0	0	0	0	0	0	15
02:00	0	1	3	2	1	1	1	0	0	0	0	0	0	0	0	9
03:00	0	2	3	0	1	0	1	0	0	0	0	0	0	0	0	7
04:00	1	2	2	4	8	1	1	0	0	0	0	0	0	0	0	19
05:00	1	0	6	8	6	2	0	0	0	0	0	0	0	0	0	23
06:00	3	10	27	27	15	3	0	0	0	0	0	0	0	0	0	85
07:00	110	65	117	84	23	1	0	0	0	0	0	0	0	0	0	400
08:00	74	15	98	103	40	4	0	0	0	0	0	0	0	0	0	334
09:00	11	5	57	84	54	11	0	0	0	0	0	0	0	0	0	222
10:00	7	11	45	101	79	20	1	0	0	0	0	0	0	0	0	264
11:00	*	*	*	*	*	*	*	*	*	*	*	*	*	*	*	*
12 PM	*	*	*	*	*	*	*	*	*	*	*	*	*	*	*	*
13:00	*	*	*	*	*	*	*	*	*	*	*	*	*	*	*	*
14:00	*	*	*	*	*	*	*	*	*	*	*	*	*	*	*	*
15:00	*	*	*	*	*	*	*	*	*	*	*	*	*	*	*	*
16:00	*	*	*	*	*	*	*	*	*	*	*	*	*	*	*	*
17:00	*	*	*	*	*	*	*	*	*	*	*	*	*	*	*	*
18:00	*	*	*	*	*	*	*	*	*	*	*	*	*	*	*	*
19:00	*	*	*	*	*	*	*	*	*	*	*	*	*	*	*	*
20:00	*	*	*	*	*	*	*	*	*	*	*	*	*	*	*	*
21:00	*	*	*	*	*	*	*	*	*	*	*	*	*	*	*	*
22:00	*	*	*	*	*	*	*	*	*	*	*	*	*	*	*	*
23:00	*	*	*	*	*	*	*	*	*	*	*	*	*	*	*	*
Total	209	111	366	424	243	47	4	0	0	0	0	0	0	0	0	1404
Grand Total	438	365	1472	2473	1719	373	37	4	1	0	0	0	0	0	0	6882

15th Percentile : 21 MPH
 50th Percentile : 28 MPH
 85th Percentile : 34 MPH
 95th Percentile : 36 MPH

Stats
 Mean Speed(Average) : 27 MPH
 10 MPH Pace Speed : 26-35 MPH
 Number in Pace : 4192
 Percent in Pace : 60.9%
 Number of Vehicles > 30 MPH : 2134
 Percent of Vehicles > 30 MPH : 31.0%

Community:Stoughton
 RIN/FC:115/U6
 Serial #:K0993500
 Local:School St north of Canton St
 NB, SB

Site Code: 000000000000
 Station ID: 12/14/2004

Latitude: 0' 0.000 Undefined

Start Time	1 15	16 20	21 25	26 30	31 35	36 40	41 45	46 50	51 55	56 60	61 65	66 70	71 75	76 999	Total
12/15/04	0	1	6	12	9	2	0	0	0	0	0	0	0	0	30
01:00	0	0	0	8	3	2	0	0	0	0	0	0	0	0	13
02:00	1	0	3	4	4	1	0	0	0	0	0	0	0	0	13
03:00	0	0	1	4	1	2	0	0	0	0	0	0	0	0	8
04:00	3	1	7	7	9	4	1	0	0	0	0	0	0	0	32
05:00	2	1	9	24	23	11	1	0	0	0	0	0	0	0	71
06:00	12	12	65	100	52	12	1	0	0	0	0	0	0	0	254
07:00	78	83	193	163	72	9	0	0	0	0	0	0	0	0	598
08:00	16	21	71	148	119	39	4	0	0	0	0	0	0	0	418
09:00	5	11	67	104	70	24	1	0	1	0	0	0	0	0	283
10:00	14	26	63	95	72	22	0	0	0	0	0	0	0	0	292
11:00	4	15	79	118	86	24	3	0	0	0	0	0	0	0	329
12 PM	8	15	55	127	92	17	1	0	0	0	0	0	0	0	315
13:00	10	11	62	109	93	29	0	0	0	0	0	0	0	0	314
14:00	32	50	168	225	109	25	1	0	0	0	0	0	0	0	610
15:00	25	31	159	193	119	16	1	0	0	0	0	0	0	0	544
16:00	24	27	111	205	107	26	4	0	0	0	0	0	0	0	504
17:00	12	19	106	191	109	30	1	0	0	0	0	0	0	0	468
18:00	18	18	90	170	80	15	1	0	0	0	0	0	0	0	392
19:00	11	8	60	123	72	20	3	1	0	0	0	0	0	0	298
20:00	7	4	37	82	64	12	2	0	0	0	0	0	0	0	208
21:00	3	6	23	68	56	13	3	0	0	0	0	0	0	0	172
22:00	3	7	14	46	34	10	0	1	0	0	0	0	0	0	115
23:00	1	3	12	23	23	8	1	0	0	0	0	0	0	0	71
Total	289	370	1461	2349	1478	373	29	2	1	0	0	0	0	0	6352

Community:Stoughton
 RIN/FC:115/U6
 Serial #:K0993500
 Local:School St north of Canton St
 NB, SB

Site Code: 000000000000
 Station ID: 12/14/2004

Latitude: 0' 0.000 Undefined

Start Time	15	20	25	30	35	40	45	50	55	60	65	70	75	999	Total
12/16/04	0	1	8	12	16	7	0	0	0	0	0	0	0	0	44
01:00	2	0	2	6	10	1	0	0	0	0	0	0	0	0	21
02:00	0	3	4	4	2	1	1	0	0	0	0	0	0	0	15
03:00	0	2	4	2	2	0	2	0	0	0	0	0	0	0	12
04:00	1	6	2	8	12	2	2	0	0	0	0	0	0	0	33
05:00	3	0	13	23	28	9	0	0	0	0	0	0	0	0	76
06:00	5	14	49	81	60	14	0	0	0	0	0	0	0	0	223
07:00	226	86	160	112	29	2	0	0	0	0	0	0	0	0	615
08:00	148	37	129	116	44	4	0	0	0	0	0	0	0	0	478
09:00	24	18	99	145	87	14	0	0	0	0	0	0	0	0	387
10:00	11	21	94	160	109	25	2	0	0	0	0	0	0	0	422
11:00	*	*	*	*	*	*	*	*	*	*	*	*	*	*	*
12 PM	*	*	*	*	*	*	*	*	*	*	*	*	*	*	*
13:00	*	*	*	*	*	*	*	*	*	*	*	*	*	*	*
14:00	*	*	*	*	*	*	*	*	*	*	*	*	*	*	*
15:00	*	*	*	*	*	*	*	*	*	*	*	*	*	*	*
16:00	*	*	*	*	*	*	*	*	*	*	*	*	*	*	*
17:00	*	*	*	*	*	*	*	*	*	*	*	*	*	*	*
18:00	*	*	*	*	*	*	*	*	*	*	*	*	*	*	*
19:00	*	*	*	*	*	*	*	*	*	*	*	*	*	*	*
20:00	*	*	*	*	*	*	*	*	*	*	*	*	*	*	*
21:00	*	*	*	*	*	*	*	*	*	*	*	*	*	*	*
22:00	*	*	*	*	*	*	*	*	*	*	*	*	*	*	*
23:00	*	*	*	*	*	*	*	*	*	*	*	*	*	*	*
Total	420	188	564	669	399	79	7	0	0	0	0	0	0	0	2326
Grand Total	867	763	3074	4815	2953	652	57	6	1	0	0	0	0	0	13188

15th Percentile : 21 MPH
 50th Percentile : 27 MPH
 85th Percentile : 33 MPH
 95th Percentile : 36 MPH

Stats
 Mean Speed(Average) : 27 MPH
 10 MPH Pace Speed : 21-30 MPH
 Number in Pace : 7889
 Percent in Pace : 59.8%
 Number of Vehicles > 30 MPH : 3669
 Percent of Vehicles > 30 MPH : 27.8%

Community:Stoughton
 RIN/FC:115/U6
 Serial #:K0993500
 Local:School St north of Canton St
 NB

Site Code: 000000000000
 Station ID: 12/14/2004

Latitude: 0' 0.000 Undefined

Start Time	Bikes	Cars & Trailers	2 Axle Long	Buses	2 Axle 6 Tire	3 Axle Single	4 Axle Single	<5 Axl Double	5 Axle Double	>6 Axl Double	<6 Axl Multi	6 Axle Multi	>6 Axl Multi	Total
12/14/04	*	*	*	*	*	*	*	*	*	*	*	*	*	*
01:00	*	*	*	*	*	*	*	*	*	*	*	*	*	*
02:00	*	*	*	*	*	*	*	*	*	*	*	*	*	*
03:00	*	*	*	*	*	*	*	*	*	*	*	*	*	*
04:00	*	*	*	*	*	*	*	*	*	*	*	*	*	*
05:00	*	*	*	*	*	*	*	*	*	*	*	*	*	*
06:00	*	*	*	*	*	*	*	*	*	*	*	*	*	*
07:00	*	*	*	*	*	*	*	*	*	*	*	*	*	*
08:00	*	*	*	*	*	*	*	*	*	*	*	*	*	*
09:00	*	*	*	*	*	*	*	*	*	*	*	*	*	*
10:00	*	*	*	*	*	*	*	*	*	*	*	*	*	*
11:00	1	132	38	3	6	1	0	0	1	0	0	0	0	182
12 PM	0	120	35	0	2	2	0	1	1	0	0	0	0	161
13:00	1	121	23	1	7	3	0	0	0	0	0	0	0	156
14:00	2	267	54	3	2	2	0	0	0	0	0	0	0	330
15:00	2	192	58	2	7	2	0	1	0	0	0	0	0	264
16:00	2	155	39	1	3	2	0	0	1	0	0	0	0	203
17:00	2	177	46	1	4	2	0	0	0	0	0	0	0	232
18:00	2	144	24	0	0	0	0	1	0	0	0	0	0	171
19:00	0	116	20	0	0	0	0	0	0	0	0	0	0	136
20:00	0	73	10	0	1	0	0	0	0	0	0	0	0	84
21:00	0	68	13	0	2	0	0	0	0	0	0	0	0	83
22:00	0	27	5	0	1	0	0	0	0	0	0	0	0	33
23:00	0	27	4	0	0	0	0	0	0	0	0	0	0	31
Total	12	1619	369	11	35	14	0	3	3	0	0	0	0	2066
Percent	0.6%	78.4%	17.9%	0.5%	1.7%	0.7%	0.0%	0.1%	0.1%	0.0%	0.0%	0.0%	0.0%	
AM Peak	11:00	11:00	11:00	11:00	11:00	11:00			11:00					11:00
Vol.	1	132	38	3	6	1			1					182
PM Peak	14:00	14:00	15:00	14:00	13:00	13:00		12:00	12:00					14:00
Vol.	2	267	58	3	7	3		1	1					330

Community:Stoughton
 RIN/FC:115/U6
 Serial #:K0993500
 Local:School St north of Canton St
 NB

Site Code: 000000000000
 Station ID: 12/14/2004

Latitude: 0' 0.000 Undefined

Start Time	Bikes	Cars & Trailers	2 Axle Long	Buses	2 Axle 6 Tire	3 Axle Single	4 Axle Single	<5 Axl Double	5 Axle Double	>6 Axl Double	<6 Axl Multi	6 Axle Multi	>6 Axl Multi	Total
12/15/04	0	9	1	0	1	0	0	0	0	0	0	0	0	11
01:00	0	2	1	0	0	0	0	0	0	0	0	0	0	3
02:00	0	5	0	0	0	0	0	0	0	0	0	0	0	5
03:00	0	3	2	0	0	0	0	0	0	0	0	0	0	5
04:00	0	13	2	1	1	0	0	0	2	0	0	0	0	19
05:00	0	43	10	0	2	0	0	0	0	0	0	0	0	55
06:00	0	112	39	2	5	2	0	0	0	0	0	0	0	160
07:00	3	236	65	4	5	3	0	1	0	0	0	0	0	317
08:00	0	186	43	2	7	2	0	1	0	0	0	0	0	241
09:00	0	129	34	2	4	1	0	0	0	0	0	0	0	170
10:00	0	124	38	1	5	4	0	0	1	0	0	0	0	173
11:00	0	125	39	1	2	3	0	0	0	0	0	0	0	170
12 PM	1	114	36	1	4	1	0	0	0	0	0	0	0	157
13:00	1	109	31	2	3	2	0	1	1	0	0	0	0	150
14:00	4	260	67	4	2	2	0	0	0	0	0	0	0	339
15:00	0	203	66	1	8	1	0	1	0	0	0	0	0	280
16:00	4	188	39	0	5	2	0	1	0	0	0	0	0	239
17:00	2	182	40	0	6	0	0	1	0	0	0	0	0	231
18:00	1	154	36	0	1	3	0	0	0	0	0	0	0	195
19:00	0	109	31	1	3	1	0	0	0	0	0	0	0	145
20:00	1	70	16	0	0	0	0	0	0	0	0	0	0	87
21:00	0	67	7	0	0	0	0	0	0	0	0	0	0	74
22:00	0	43	5	0	0	0	0	0	0	0	0	0	0	48
23:00	1	27	10	1	1	0	0	0	0	0	0	0	0	40
Total	18	2513	658	23	65	27	0	6	4	0	0	0	0	3314
Percent	0.5%	75.8%	19.9%	0.7%	2.0%	0.8%	0.0%	0.2%	0.1%	0.0%	0.0%	0.0%	0.0%	
AM Peak	07:00	07:00	07:00	07:00	08:00	10:00		07:00	04:00					07:00
Vol.	3	236	65	4	7	4		1	2					317
PM Peak	14:00	14:00	14:00	14:00	15:00	18:00		13:00	13:00					14:00
Vol.	4	260	67	4	8	3		1	1					339

Community:Stoughton
 RIN/FC:115/U6
 Serial #:K0993500
 Local:School St north of Canton St
 NB

Site Code: 000000000000
 Station ID: 12/14/2004

Latitude: 0' 0.000 Undefined

Start Time	Bikes	Cars & Trailers	2 Axle Long	Buses	2 Axle 6 Tire	3 Axle Single	4 Axle Single	<5 Axl Double	5 Axle Double	>6 Axl Double	<6 Axl Multi	6 Axle Multi	>6 Axl Multi	Total
12/16/04	0	15	0	0	3	0	0	0	0	0	0	0	0	18
01:00	0	3	3	0	0	0	0	0	0	0	0	0	0	6
02:00	0	5	1	0	0	0	0	0	0	0	0	0	0	6
03:00	0	3	2	0	0	0	0	0	0	0	0	0	0	5
04:00	0	9	3	0	0	0	0	0	2	0	0	0	0	14
05:00	0	42	9	0	1	1	0	0	0	0	0	0	0	53
06:00	0	100	32	0	6	0	0	0	0	0	0	0	0	138
07:00	3	163	39	1	8	2	0	1	0	0	0	0	0	217
08:00	2	114	23	1	4	2	0	0	0	0	0	0	0	146
09:00	1	120	34	0	7	2	0	0	1	0	0	0	0	165
10:00	1	117	32	1	5	1	0	0	1	0	0	0	0	158
11:00	*	*	*	*	*	*	*	*	*	*	*	*	*	*
12 PM	*	*	*	*	*	*	*	*	*	*	*	*	*	*
13:00	*	*	*	*	*	*	*	*	*	*	*	*	*	*
14:00	*	*	*	*	*	*	*	*	*	*	*	*	*	*
15:00	*	*	*	*	*	*	*	*	*	*	*	*	*	*
16:00	*	*	*	*	*	*	*	*	*	*	*	*	*	*
17:00	*	*	*	*	*	*	*	*	*	*	*	*	*	*
18:00	*	*	*	*	*	*	*	*	*	*	*	*	*	*
19:00	*	*	*	*	*	*	*	*	*	*	*	*	*	*
20:00	*	*	*	*	*	*	*	*	*	*	*	*	*	*
21:00	*	*	*	*	*	*	*	*	*	*	*	*	*	*
22:00	*	*	*	*	*	*	*	*	*	*	*	*	*	*
23:00	*	*	*	*	*	*	*	*	*	*	*	*	*	*
Total	7	691	178	3	34	8	0	1	4	0	0	0	0	926
Percent	0.8%	74.6%	19.2%	0.3%	3.7%	0.9%	0.0%	0.1%	0.4%	0.0%	0.0%	0.0%	0.0%	
AM Peak	07:00	07:00	07:00	07:00	07:00	07:00		07:00	04:00					07:00
Vol.	3	163	39	1	8	2		1	2					217
PM Peak														
Vol.														
Grand Total	37	4823	1205	37	134	49	0	10	11	0	0	0	0	6306
Percent	0.6%	76.5%	19.1%	0.6%	2.1%	0.8%	0.0%	0.2%	0.2%	0.0%	0.0%	0.0%	0.0%	

Community:Stoughton
 RIN/FC:115/U6
 Serial #:K0993500
 Local:School St north of Canton St
 SB

Site Code: 000000000000
 Station ID: 12/14/2004

Latitude: 0' 0.000 Undefined

Start Time	Bikes	Cars & Trailers	2 Axle Long	Buses	2 Axle 6 Tire	3 Axle Single	4 Axle Single	<5 Axl Double	5 Axle Double	>6 Axl Double	<6 Axl Multi	6 Axle Multi	>6 Axl Multi	Total
12/14/04	*	*	*	*	*	*	*	*	*	*	*	*	*	*
01:00	*	*	*	*	*	*	*	*	*	*	*	*	*	*
02:00	*	*	*	*	*	*	*	*	*	*	*	*	*	*
03:00	*	*	*	*	*	*	*	*	*	*	*	*	*	*
04:00	*	*	*	*	*	*	*	*	*	*	*	*	*	*
05:00	*	*	*	*	*	*	*	*	*	*	*	*	*	*
06:00	*	*	*	*	*	*	*	*	*	*	*	*	*	*
07:00	*	*	*	*	*	*	*	*	*	*	*	*	*	*
08:00	*	*	*	*	*	*	*	*	*	*	*	*	*	*
09:00	*	*	*	*	*	*	*	*	*	*	*	*	*	*
10:00	*	*	*	*	*	*	*	*	*	*	*	*	*	*
11:00	0	145	53	4	7	1	0	1	0	0	0	0	0	211
12 PM	1	151	49	0	8	1	0	0	0	0	0	0	0	210
13:00	0	213	56	3	10	3	0	1	0	0	0	0	0	286
14:00	2	183	57	2	6	0	0	2	2	0	0	0	0	254
15:00	4	211	60	2	13	1	0	1	1	0	0	0	0	293
16:00	3	226	65	0	8	0	0	0	0	0	0	0	0	302
17:00	4	193	38	0	3	0	0	0	0	0	0	0	0	238
18:00	2	181	27	0	1	0	0	0	0	0	0	0	0	211
19:00	0	109	25	0	0	0	0	0	0	0	0	0	0	134
20:00	0	79	17	0	2	0	0	0	0	0	0	0	0	98
21:00	0	91	13	0	0	0	0	0	0	0	0	0	0	104
22:00	1	53	6	0	0	0	0	0	0	0	0	0	0	60
23:00	0	34	4	0	0	0	0	0	0	0	0	0	0	38
Total	17	1869	470	11	58	6	0	5	3	0	0	0	0	2439
Percent	0.7%	76.6%	19.3%	0.5%	2.4%	0.2%	0.0%	0.2%	0.1%	0.0%	0.0%	0.0%	0.0%	
AM Peak		11:00	11:00	11:00	11:00	11:00		11:00						11:00
Vol.		145	53	4	7	1		1						211
PM Peak	15:00	16:00	16:00	13:00	15:00	13:00		14:00	14:00					16:00
Vol.	4	226	65	3	13	3		2	2					302

Community:Stoughton
 RIN/FC:115/U6
 Serial #:K0993500
 Local:School St north of Canton St
 SB

Site Code: 000000000000
 Station ID: 12/14/2004

Latitude: 0' 0.000 Undefined

Start Time	Bikes	Cars & Trailers	2 Axle Long	Buses	2 Axle 6 Tire	3 Axle Single	4 Axle Single	<5 Axl Double	5 Axle Double	>6 Axl Double	<6 Axl Multi	6 Axle Multi	>6 Axl Multi	Total
12/15/04	0	15	3	1	0	0	0	0	0	0	0	0	0	19
01:00	0	8	2	0	0	0	0	0	0	0	0	0	0	10
02:00	0	8	0	0	0	0	0	0	0	0	0	0	0	8
03:00	0	3	0	0	0	0	0	0	0	0	0	0	0	3
04:00	0	11	2	0	0	0	0	0	0	0	0	0	0	13
05:00	0	11	3	0	1	1	0	0	0	0	0	0	0	16
06:00	0	72	22	0	0	0	0	0	0	0	0	0	0	94
07:00	4	218	51	0	6	0	0	0	1	0	0	0	0	280
08:00	2	122	45	2	5	1	0	0	0	0	0	0	0	177
09:00	1	81	23	1	5	1	0	0	1	0	0	0	0	113
10:00	0	79	35	0	4	1	0	0	0	0	0	0	0	119
11:00	0	110	37	1	8	3	0	0	0	0	0	0	0	159
12 PM	1	119	31	1	3	3	0	0	0	0	0	0	0	158
13:00	3	118	40	0	3	0	0	0	0	0	0	0	0	164
14:00	5	197	59	2	4	2	0	0	0	0	0	0	0	269
15:00	0	205	46	1	8	1	0	0	2	0	0	0	0	263
16:00	4	209	44	0	7	1	0	0	0	0	0	0	0	265
17:00	3	189	42	0	3	0	0	0	0	0	0	0	0	237
18:00	3	157	32	0	5	0	0	0	0	0	0	0	0	197
19:00	1	135	15	0	2	0	0	0	0	0	0	0	0	153
20:00	1	91	24	1	4	0	0	0	0	0	0	0	0	121
21:00	0	88	9	0	1	0	0	0	0	0	0	0	0	98
22:00	0	55	10	0	2	0	0	0	0	0	0	0	0	67
23:00	1	26	3	1	0	0	0	0	0	0	0	0	0	31
Total	29	2327	578	11	71	14	0	0	4	0	0	0	0	3034
Percent	1.0%	76.7%	19.1%	0.4%	2.3%	0.5%	0.0%	0.0%	0.1%	0.0%	0.0%	0.0%	0.0%	
AM Peak	07:00	07:00	07:00	08:00	11:00	11:00			07:00					07:00
Vol.	4	218	51	2	8	3			1					280
PM Peak	14:00	16:00	14:00	14:00	15:00	12:00			15:00					14:00
Vol.	5	209	59	2	8	3			2					269

Community:Stoughton
 RIN/FC:115/U6
 Serial #:K0993500
 Local:School St north of Canton St
 SB

Site Code: 000000000000
 Station ID: 12/14/2004

Latitude: 0' 0.000 Undefined

Start Time	Bikes	Cars & Trailers	2 Axle Long	Buses	2 Axle 6 Tire	3 Axle Single	4 Axle Single	<5 Axl Double	5 Axle Double	>6 Axl Double	<6 Axl Multi	6 Axle Multi	>6 Axl Multi	Total
12/16/04	0	22	4	0	0	0	0	0	0	0	0	0	0	26
01:00	0	13	2	0	0	0	0	0	0	0	0	0	0	15
02:00	0	6	3	0	0	0	0	0	0	0	0	0	0	9
03:00	0	4	3	0	0	0	0	0	0	0	0	0	0	7
04:00	0	18	1	0	0	0	0	0	0	0	0	0	0	19
05:00	0	16	5	0	2	0	0	0	0	0	0	0	0	23
06:00	0	63	20	0	1	0	0	0	1	0	0	0	0	85
07:00	4	322	58	1	14	1	0	0	0	1	0	0	0	401
08:00	9	218	84	2	15	4	0	2	1	0	0	0	0	335
09:00	2	152	54	1	9	1	0	1	1	0	0	0	0	221
10:00	3	172	65	0	18	2	0	0	4	0	0	0	0	264
11:00	*	*	*	*	*	*	*	*	*	*	*	*	*	*
12 PM	*	*	*	*	*	*	*	*	*	*	*	*	*	*
13:00	*	*	*	*	*	*	*	*	*	*	*	*	*	*
14:00	*	*	*	*	*	*	*	*	*	*	*	*	*	*
15:00	*	*	*	*	*	*	*	*	*	*	*	*	*	*
16:00	*	*	*	*	*	*	*	*	*	*	*	*	*	*
17:00	*	*	*	*	*	*	*	*	*	*	*	*	*	*
18:00	*	*	*	*	*	*	*	*	*	*	*	*	*	*
19:00	*	*	*	*	*	*	*	*	*	*	*	*	*	*
20:00	*	*	*	*	*	*	*	*	*	*	*	*	*	*
21:00	*	*	*	*	*	*	*	*	*	*	*	*	*	*
22:00	*	*	*	*	*	*	*	*	*	*	*	*	*	*
23:00	*	*	*	*	*	*	*	*	*	*	*	*	*	*
Total	18	1006	299	4	59	8	0	3	7	1	0	0	0	1405
Percent	1.3%	71.6%	21.3%	0.3%	4.2%	0.6%	0.0%	0.2%	0.5%	0.1%	0.0%	0.0%	0.0%	
AM Peak	08:00	07:00	08:00	08:00	10:00	08:00		08:00	10:00	07:00				07:00
Vol.	9	322	84	2	18	4		2	4	1				401
PM Peak														
Vol.														
Grand Total	64	5202	1347	26	188	28	0	8	14	1	0	0	0	6878
Percent	0.9%	75.6%	19.6%	0.4%	2.7%	0.4%	0.0%	0.1%	0.2%	0.0%	0.0%	0.0%	0.0%	

Community: Stoughton
 RIN/FC: 115/U6
 Serial #: K0993500
 Local: School St north of Canton St
 NB, SB

Site Code: 000000000000
 Station ID: 12/14/2004

Latitude: 0' 0.000 Undefined

Start Time	Bikes	Cars & Trailers	2 Axle Long	Buses	2 Axle 6 Tire	3 Axle Single	4 Axle Single	<5 Axl Double	5 Axle Double	>6 Axl Double	<6 Axl Multi	6 Axle Multi	>6 Axl Multi	Total
12/14/04	*	*	*	*	*	*	*	*	*	*	*	*	*	*
01:00	*	*	*	*	*	*	*	*	*	*	*	*	*	*
02:00	*	*	*	*	*	*	*	*	*	*	*	*	*	*
03:00	*	*	*	*	*	*	*	*	*	*	*	*	*	*
04:00	*	*	*	*	*	*	*	*	*	*	*	*	*	*
05:00	*	*	*	*	*	*	*	*	*	*	*	*	*	*
06:00	*	*	*	*	*	*	*	*	*	*	*	*	*	*
07:00	*	*	*	*	*	*	*	*	*	*	*	*	*	*
08:00	*	*	*	*	*	*	*	*	*	*	*	*	*	*
09:00	*	*	*	*	*	*	*	*	*	*	*	*	*	*
10:00	*	*	*	*	*	*	*	*	*	*	*	*	*	*
11:00	1	277	91	7	13	2	0	1	1	0	0	0	0	393
12 PM	1	271	84	0	10	3	0	1	1	0	0	0	0	371
13:00	1	334	79	4	17	6	0	1	0	0	0	0	0	442
14:00	4	450	111	5	8	2	0	2	2	0	0	0	0	584
15:00	6	403	118	4	20	3	0	2	1	0	0	0	0	557
16:00	5	381	104	1	11	2	0	0	1	0	0	0	0	505
17:00	6	370	84	1	7	2	0	0	0	0	0	0	0	470
18:00	4	325	51	0	1	0	0	1	0	0	0	0	0	382
19:00	0	225	45	0	0	0	0	0	0	0	0	0	0	270
20:00	0	152	27	0	3	0	0	0	0	0	0	0	0	182
21:00	0	159	26	0	2	0	0	0	0	0	0	0	0	187
22:00	1	80	11	0	1	0	0	0	0	0	0	0	0	93
23:00	0	61	8	0	0	0	0	0	0	0	0	0	0	69
Total	29	3488	839	22	93	20	0	8	6	0	0	0	0	4505
Percent	0.6%	77.4%	18.6%	0.5%	2.1%	0.4%	0.0%	0.2%	0.1%	0.0%	0.0%	0.0%	0.0%	
AM Peak	11:00	11:00	11:00	11:00	11:00	11:00		11:00	11:00					11:00
Vol.	1	277	91	7	13	2		1	1					393
PM Peak	15:00	14:00	15:00	14:00	15:00	13:00		14:00	14:00					14:00
Vol.	6	450	118	5	20	6		2	2					584

70 School Street
 Brockton, MA 02301
 (508) 583-1833

Community:Stoughton
 RIN/FC:115/U6
 Serial #:K0993500
 Local:School St north of Canton St
 NB, SB

Site Code: 000000000000
 Station ID: 12/14/2004

Latitude: 0' 0.000 Undefined

Start Time	Bikes	Cars & Trailers	2 Axle Long	Buses	2 Axle 6 Tire	3 Axle Single	4 Axle Single	<5 Axl Double	5 Axle Double	>6 Axl Double	<6 Axl Multi	6 Axle Multi	>6 Axl Multi	Total
12/15/04	0	24	4	1	1	0	0	0	0	0	0	0	0	30
01:00	0	10	3	0	0	0	0	0	0	0	0	0	0	13
02:00	0	13	0	0	0	0	0	0	0	0	0	0	0	13
03:00	0	6	2	0	0	0	0	0	0	0	0	0	0	8
04:00	0	24	4	1	1	0	0	0	2	0	0	0	0	32
05:00	0	54	13	0	3	1	0	0	0	0	0	0	0	71
06:00	0	184	61	2	5	2	0	0	0	0	0	0	0	254
07:00	7	454	116	4	11	3	0	1	1	0	0	0	0	597
08:00	2	308	88	4	12	3	0	1	0	0	0	0	0	418
09:00	1	210	57	3	9	2	0	0	1	0	0	0	0	283
10:00	0	203	73	1	9	5	0	0	1	0	0	0	0	292
11:00	0	235	76	2	10	6	0	0	0	0	0	0	0	329
12 PM	2	233	67	2	7	4	0	0	0	0	0	0	0	315
13:00	4	227	71	2	6	2	0	1	1	0	0	0	0	314
14:00	9	457	126	6	6	4	0	0	0	0	0	0	0	608
15:00	0	408	112	2	16	2	0	1	2	0	0	0	0	543
16:00	8	397	83	0	12	3	0	1	0	0	0	0	0	504
17:00	5	371	82	0	9	0	0	1	0	0	0	0	0	468
18:00	4	311	68	0	6	3	0	0	0	0	0	0	0	392
19:00	1	244	46	1	5	1	0	0	0	0	0	0	0	298
20:00	2	161	40	1	4	0	0	0	0	0	0	0	0	208
21:00	0	155	16	0	1	0	0	0	0	0	0	0	0	172
22:00	0	98	15	0	2	0	0	0	0	0	0	0	0	115
23:00	2	53	13	2	1	0	0	0	0	0	0	0	0	71
Total	47	4840	1236	34	136	41	0	6	8	0	0	0	0	6348
Percent	0.7%	76.2%	19.5%	0.5%	2.1%	0.6%	0.0%	0.1%	0.1%	0.0%	0.0%	0.0%	0.0%	
AM Peak	07:00	07:00	07:00	07:00	08:00	11:00		07:00	04:00					07:00
Vol.	7	454	116	4	12	6		1	2					597
PM Peak	14:00	14:00	14:00	14:00	15:00	12:00		13:00	15:00					14:00
Vol.	9	457	126	6	16	4		1	2					608

Community:Stoughton
 RIN/FC:115/U6
 Serial #:K0993500
 Local:School St north of Canton St
 NB, SB

Site Code: 000000000000
 Station ID: 12/14/2004

Latitude: 0' 0.000 Undefined

Start Time	Bikes	Cars & Trailers	2 Axle Long	Buses	2 Axle 6 Tire	3 Axle Single	4 Axle Single	<5 Axl Double	5 Axle Double	>6 Axl Double	<6 Axl Multi	6 Axle Multi	>6 Axl Multi	Total
12/16/04	0	37	4	0	3	0	0	0	0	0	0	0	0	44
01:00	0	16	5	0	0	0	0	0	0	0	0	0	0	21
02:00	0	11	4	0	0	0	0	0	0	0	0	0	0	15
03:00	0	7	5	0	0	0	0	0	0	0	0	0	0	12
04:00	0	27	4	0	0	0	0	0	2	0	0	0	0	33
05:00	0	58	14	0	3	1	0	0	0	0	0	0	0	76
06:00	0	163	52	0	7	0	0	0	1	0	0	0	0	223
07:00	7	485	97	2	22	3	0	1	0	1	0	0	0	618
08:00	11	332	107	3	19	6	0	2	1	0	0	0	0	481
09:00	3	272	88	1	16	3	0	1	2	0	0	0	0	386
10:00	4	289	97	1	23	3	0	0	5	0	0	0	0	422
11:00	*	*	*	*	*	*	*	*	*	*	*	*	*	*
12 PM	*	*	*	*	*	*	*	*	*	*	*	*	*	*
13:00	*	*	*	*	*	*	*	*	*	*	*	*	*	*
14:00	*	*	*	*	*	*	*	*	*	*	*	*	*	*
15:00	*	*	*	*	*	*	*	*	*	*	*	*	*	*
16:00	*	*	*	*	*	*	*	*	*	*	*	*	*	*
17:00	*	*	*	*	*	*	*	*	*	*	*	*	*	*
18:00	*	*	*	*	*	*	*	*	*	*	*	*	*	*
19:00	*	*	*	*	*	*	*	*	*	*	*	*	*	*
20:00	*	*	*	*	*	*	*	*	*	*	*	*	*	*
21:00	*	*	*	*	*	*	*	*	*	*	*	*	*	*
22:00	*	*	*	*	*	*	*	*	*	*	*	*	*	*
23:00	*	*	*	*	*	*	*	*	*	*	*	*	*	*
Total	25	1697	477	7	93	16	0	4	11	1	0	0	0	2331
Percent	1.1%	72.8%	20.5%	0.3%	4.0%	0.7%	0.0%	0.2%	0.5%	0.0%	0.0%	0.0%	0.0%	
AM Peak	08:00	07:00	08:00	08:00	10:00	08:00		08:00	10:00	07:00				07:00
Vol.	11	485	107	3	23	6		2	5	1				618
PM Peak														
Vol.														
Grand Total	101	10025	2552	63	322	77	0	18	25	1	0	0	0	13184
Percent	0.8%	76.0%	19.4%	0.5%	2.4%	0.6%	0.0%	0.1%	0.2%	0.0%	0.0%	0.0%	0.0%	

Old Colony Planning Council
 70 School Street
 Brockton, MA 02301
 (508) 583-1833

Community: Stoughton
 RIN/FC: 15/U3
 Serial #: K0978500

Local: Canton St east of School St

Start Time: 13-Dec-04

Latitude: 0° 0' 0.000 Undefined

Time	Sun		Mon		Tue		Wed		Thu		Fri		Sat		Week Average	
	WB	EB	WB	EB	WB	EB	WB	EB	WB	EB	WB	EB	WB	EB	WB	EB
12:00 AM	*	*	*	*	*	*	29	36	33	48	*	*	*	*	31	42
01:00	*	*	*	*	18	16	18	16	16	16	*	*	*	*	17	16
02:00	*	*	*	*	12	11	12	8	12	11	*	*	*	*	12	10
03:00	*	*	*	*	27	13	27	13	15	12	*	*	*	*	21	12
04:00	*	*	*	*	39	25	39	25	40	34	*	*	*	*	40	30
05:00	*	*	*	*	121	80	121	80	108	71	*	*	*	*	114	76
06:00	*	*	*	*	275	222	275	222	275	212	*	*	*	*	275	217
07:00	*	*	*	*	274	367	274	367	195	372	*	*	*	*	234	370
08:00	*	*	*	*	244	398	244	398	138	375	*	*	*	*	191	386
09:00	*	*	*	*	246	325	246	325	89	342	*	*	*	*	168	334
10:00	*	*	*	*	252	334	252	334	108	317	*	*	*	*	180	326
11:00	*	*	144	*	226	324	226	324	*	*	*	*	*	*	185	333
12:00 PM	*	*	233	*	246	337	246	337	*	*	*	*	*	*	240	338
01:00	*	*	136	*	260	294	260	294	*	*	*	*	*	*	198	312
02:00	*	*	321	*	299	371	299	371	*	*	*	*	*	*	310	384
03:00	*	*	304	*	304	492	304	492	*	*	*	*	*	*	304	503
04:00	*	*	336	*	477	493	318	493	*	*	*	*	*	*	327	485
05:00	*	*	325	*	316	459	316	459	*	*	*	*	*	*	320	452
06:00	*	*	295	*	302	378	302	378	*	*	*	*	*	*	298	348
07:00	*	*	219	*	222	255	222	255	*	*	*	*	*	*	220	244
08:00	*	*	160	*	212	151	212	151	*	*	*	*	*	*	186	158
09:00	*	*	145	*	157	130	157	130	*	*	*	*	*	*	151	126
10:00	*	*	84	*	117	87	117	87	*	*	*	*	*	*	100	79
11:00	*	*	56	*	60	60	60	60	*	*	*	*	*	*	58	56
Lane	0	0	2758	3802	4576	5655	4576	5655	1029	1810	0	0	0	0	4180	5637
Day	0	0	6560	10231	10231	2839	10231	2839	0	0	0	0	0	0	9817	0
AM Peak	11:00	11:00	06:00	08:00	06:00	08:00	06:00	08:00	06:00	08:00	06:00	08:00	06:00	08:00	06:00	08:00
Vol.	144	342	275	398	275	375	275	398	275	375	275	398	275	398	275	386
PM Peak	16:00	15:00	16:00	16:00	16:00	16:00	16:00	16:00	16:00	16:00	16:00	16:00	16:00	16:00	16:00	15:00
Vol.	336	514	318	493	318	493	318	493	318	493	318	493	318	493	327	503

Comb. Total 0 6560 10231 2839 0 0 9817

ADT Not Calculated

Old Colony Planning Council
 70 School Street
 Brockton, MA 02301
 (508) 583-1833

Community: Stoughton
 RIN/FC: 15/U3
 Serial #: K0978500

Site Code: 000000000000
 Station ID: 12/14/2004

Local: Canton St east of School St

Latitude: 0' 0.000 Undefined

Start Time	13-Dec-04 Mon	14-Dec-04 Tue	15-Dec-04 Wed	16-Dec-04 Thu	17-Dec-04 Fri	18-Dec-04 Sat	19-Dec-04 Sun	Week Average
12:00 AM	*	*	65	81	*	*	*	73
01:00	*	*	34	32	*	*	*	33
02:00	*	*	20	23	*	*	*	22
03:00	*	*	40	27	*	*	*	34
04:00	*	*	64	74	*	*	*	69
05:00	*	*	201	179	*	*	*	190
06:00	*	*	497	487	*	*	*	492
07:00	*	*	641	567	*	*	*	604
08:00	*	*	642	513	*	*	*	578
09:00	*	*	571	431	*	*	*	501
10:00	*	*	586	425	*	*	*	506
11:00	*	486	550	*	*	*	*	518
12:00 PM	*	573	583	*	*	*	*	578
01:00	*	466	554	*	*	*	*	510
02:00	*	717	670	*	*	*	*	694
03:00	*	818	796	*	*	*	*	807
04:00	*	813	811	*	*	*	*	812
05:00	*	769	775	*	*	*	*	772
06:00	*	612	680	*	*	*	*	646
07:00	*	451	477	*	*	*	*	464
08:00	*	324	363	*	*	*	*	344
09:00	*	268	287	*	*	*	*	278
10:00	*	155	204	*	*	*	*	180
11:00	*	108	120	*	*	*	*	114
Total	0	6560	10231	2839	0	0	0	
Percentage	0.0%	66.8%	104.2%	28.9%	0.0%	0.0%	0.0%	
AM Peak		11:00	08:00	07:00				
Vol.		486	642	567				
PM Peak		15:00	16:00					
Vol.		818	811					

Community:Stoughton
 RIN/FC:15/U3
 Serial #:K0978500
 Local:Canton St east of School St
 WB

Site Code: 000000000000
 Station ID: 12/14/2004

Latitude: 0' 0.000 Undefined

Start Time	15	20	25	30	35	40	45	50	55	60	65	70	75	999	Total
12/14/04	*	*	*	*	*	*	*	*	*	*	*	*	*	*	*
01:00	*	*	*	*	*	*	*	*	*	*	*	*	*	*	*
02:00	*	*	*	*	*	*	*	*	*	*	*	*	*	*	*
03:00	*	*	*	*	*	*	*	*	*	*	*	*	*	*	*
04:00	*	*	*	*	*	*	*	*	*	*	*	*	*	*	*
05:00	*	*	*	*	*	*	*	*	*	*	*	*	*	*	*
06:00	*	*	*	*	*	*	*	*	*	*	*	*	*	*	*
07:00	*	*	*	*	*	*	*	*	*	*	*	*	*	*	*
08:00	*	*	*	*	*	*	*	*	*	*	*	*	*	*	*
09:00	*	*	*	*	*	*	*	*	*	*	*	*	*	*	*
10:00	*	*	*	*	*	*	*	*	*	*	*	*	*	*	*
11:00	9	2	6	36	52	36	2	1	0	0	0	0	0	0	144
12 PM	17	1	6	56	101	45	6	1	0	0	0	0	0	0	233
13:00	8	1	5	21	61	34	5	1	0	0	0	0	0	0	136
14:00	26	2	25	92	130	40	5	1	0	0	0	0	0	0	321
15:00	29	3	17	79	120	51	4	1	0	0	0	0	0	0	304
16:00	31	6	23	102	121	43	10	0	0	0	0	0	0	0	336
17:00	16	11	34	118	109	30	6	1	0	0	0	0	0	0	325
18:00	11	7	29	102	116	27	3	0	0	0	0	0	0	0	295
19:00	10	3	16	46	100	39	5	0	0	0	0	0	0	0	219
20:00	6	1	4	32	84	30	3	0	0	0	0	0	0	0	160
21:00	4	2	3	43	61	28	4	0	0	0	0	0	0	0	145
22:00	1	0	1	14	39	28	0	0	1	0	0	0	0	0	84
23:00	0	0	2	8	25	16	4	1	0	0	0	0	0	0	56
Total	168	39	171	749	1119	447	57	7	1	0	0	0	0	0	2758

Community:Stoughton
 RIN/FC:15/U3
 Serial #:K0978500
 Local:Canton St east of School St
 WB

Site Code: 000000000000
 Station ID: 12/14/2004

Latitude: 0' 0.000 Undefined

Start Time	15	20	25	30	35	40	45	50	55	60	65	70	75	999	Total
12/16/04	2	1	0	4	14	9	3	0	0	0	0	0	0	0	33
01:00	1	1	0	0	7	5	2	0	0	0	0	0	0	0	16
02:00	0	0	0	5	5	2	0	0	0	0	0	0	0	0	12
03:00	0	0	0	1	9	5	0	0	0	0	0	0	0	0	15
04:00	0	0	1	4	12	21	2	0	0	0	0	0	0	0	40
05:00	2	0	7	31	42	24	2	0	0	0	0	0	0	0	108
06:00	8	0	3	72	133	50	9	0	0	0	0	0	0	0	275
07:00	7	3	5	69	68	37	6	0	0	0	0	0	0	0	195
08:00	10	2	16	29	49	24	6	2	0	0	0	0	0	0	138
09:00	8	2	8	22	31	16	2	0	0	0	0	0	0	0	89
10:00	6	12	6	32	24	24	3	1	0	0	0	0	0	0	108
11:00	*	*	*	*	*	*	*	*	*	*	*	*	*	*	*
12 PM	*	*	*	*	*	*	*	*	*	*	*	*	*	*	*
13:00	*	*	*	*	*	*	*	*	*	*	*	*	*	*	*
14:00	*	*	*	*	*	*	*	*	*	*	*	*	*	*	*
15:00	*	*	*	*	*	*	*	*	*	*	*	*	*	*	*
16:00	*	*	*	*	*	*	*	*	*	*	*	*	*	*	*
17:00	*	*	*	*	*	*	*	*	*	*	*	*	*	*	*
18:00	*	*	*	*	*	*	*	*	*	*	*	*	*	*	*
19:00	*	*	*	*	*	*	*	*	*	*	*	*	*	*	*
20:00	*	*	*	*	*	*	*	*	*	*	*	*	*	*	*
21:00	*	*	*	*	*	*	*	*	*	*	*	*	*	*	*
22:00	*	*	*	*	*	*	*	*	*	*	*	*	*	*	*
23:00	*	*	*	*	*	*	*	*	*	*	*	*	*	*	*
Total	44	21	46	269	394	217	35	3	0	0	0	0	0	0	1029
Grand Total	471	117	477	2097	3422	1529	220	25	5	0	0	0	0	0	8363

15th Percentile : 26 MPH
 50th Percentile : 32 MPH
 85th Percentile : 37 MPH
 95th Percentile : 40 MPH

Stats
 Mean Speed(Average) : 31 MPH
 10 MPH Pace Speed : 26-35 MPH
 Number in Pace : 5519
 Percent in Pace : 66.0%
 Number of Vehicles > 30 MPH : 5201
 Percent of Vehicles > 30 MPH : 62.2%

Community:Stoughton
 RIN/FC:15/U3
 Serial #:K0978500
 Local:Canton St east of School St
 EB

Site Code: 000000000000
 Station ID: 12/14/2004

Latitude: 0' 0.000 Undefined

Start Time	15	20	25	30	35	40	45	50	55	60	65	70	75	999	Total
12/14/04	*	*	*	*	*	*	*	*	*	*	*	*	*	*	*
01:00	*	*	*	*	*	*	*	*	*	*	*	*	*	*	*
02:00	*	*	*	*	*	*	*	*	*	*	*	*	*	*	*
03:00	*	*	*	*	*	*	*	*	*	*	*	*	*	*	*
04:00	*	*	*	*	*	*	*	*	*	*	*	*	*	*	*
05:00	*	*	*	*	*	*	*	*	*	*	*	*	*	*	*
06:00	*	*	*	*	*	*	*	*	*	*	*	*	*	*	*
07:00	*	*	*	*	*	*	*	*	*	*	*	*	*	*	*
08:00	*	*	*	*	*	*	*	*	*	*	*	*	*	*	*
09:00	*	*	*	*	*	*	*	*	*	*	*	*	*	*	*
10:00	*	*	*	*	*	*	*	*	*	*	*	*	*	*	*
11:00	5	2	16	88	148	75	7	0	1	0	0	0	0	0	342
12 PM	11	2	13	73	155	79	7	0	0	0	0	0	0	0	340
13:00	9	2	8	65	154	83	7	2	0	0	0	0	0	0	330
14:00	26	16	31	115	155	50	3	0	0	0	0	0	0	0	396
15:00	55	18	76	135	189	38	3	0	0	0	0	0	0	0	514
16:00	25	7	32	146	223	42	2	0	0	0	0	0	0	0	477
17:00	23	6	26	134	196	45	11	1	2	0	0	0	0	0	444
18:00	15	2	8	87	151	48	6	0	0	0	0	0	0	0	317
19:00	8	2	10	53	94	54	11	0	0	0	0	0	0	0	232
20:00	6	1	5	27	69	52	4	0	0	0	0	0	0	0	164
21:00	2	0	4	18	47	38	12	2	0	0	0	0	0	0	123
22:00	0	0	0	13	31	21	6	0	0	0	0	0	0	0	71
23:00	1	0	1	5	15	25	4	1	0	0	0	0	0	0	52
Total	186	58	230	959	1627	650	83	6	3	0	0	0	0	0	3802

Community:Stoughton
 RIN/FC:15/U3
 Serial #:K0978500
 Local:Canton St east of School St
 EB

Site Code: 000000000000
 Station ID: 12/14/2004

Latitude: 0' 0.000 Undefined

Start Time	15	20	25	30	35	40	45	50	55	60	65	70	75	999	Total
12/15/04	1	0	0	4	18	8	5	0	0	0	0	0	0	0	36
01:00	0	0	0	1	5	5	5	0	0	0	0	0	0	0	16
02:00	0	0	0	1	4	2	1	0	0	0	0	0	0	0	8
03:00	0	0	1	3	4	2	0	3	0	0	0	0	0	0	13
04:00	0	1	1	3	4	13	3	0	0	0	0	0	0	0	25
05:00	1	0	2	6	33	32	5	1	0	0	0	0	0	0	80
06:00	13	6	13	41	88	49	12	0	0	0	0	0	0	0	222
07:00	36	6	15	109	147	50	3	1	0	0	0	0	0	0	367
08:00	19	5	28	75	191	66	12	2	0	0	0	0	0	0	398
09:00	12	11	15	81	129	63	10	4	0	0	0	0	0	0	325
10:00	17	2	10	55	158	83	7	2	0	0	0	0	0	0	334
11:00	9	1	16	66	146	71	12	3	0	0	0	0	0	0	324
12 PM	11	1	10	58	169	79	8	1	0	0	0	0	0	0	337
13:00	14	5	15	63	127	62	8	0	0	0	0	0	0	0	294
14:00	14	3	16	95	181	56	6	0	0	0	0	0	0	0	371
15:00	22	5	33	130	200	85	16	1	0	0	0	0	0	0	492
16:00	23	4	28	149	215	71	3	0	0	0	0	0	0	0	493
17:00	45	10	26	140	187	47	4	0	0	0	0	0	0	0	459
18:00	19	9	30	86	178	52	3	1	0	0	0	0	0	0	378
19:00	5	0	8	51	115	68	8	0	0	0	0	0	0	0	255
20:00	2	0	3	19	70	45	9	1	2	0	0	0	0	0	151
21:00	2	2	6	13	52	45	9	0	0	1	0	0	0	0	130
22:00	1	0	1	8	31	36	8	2	0	0	0	0	0	0	87
23:00	0	0	0	11	27	16	6	0	0	0	0	0	0	0	60
Total	266	71	277	1268	2479	1106	163	22	2	1	0	0	0	0	5655

Community:Stoughton
 RIN/FC:15/U3
 Serial #:K0978500
 Local:Canton St east of School St
 EB

Site Code: 000000000000
 Station ID: 12/14/2004

Latitude: 0' 0.000 Undefined

Start Time	15	16	20	21	25	26	30	31	35	36	40	41	45	46	50	51	55	56	60	61	65	66	70	71	75	76	999	Total
12/16/04	0	0	0	0	5	20	12	7	4	0	0	0	0	0	0	0	0	0	0	0	0	0	0	0	0	0	48	
01:00	0	0	1	3	7	3	2	0	0	0	0	0	0	0	0	0	0	0	0	0	0	0	0	0	0	0	16	
02:00	2	0	0	2	3	2	2	0	0	0	0	0	0	0	0	0	0	0	0	0	0	0	0	0	0	0	11	
03:00	0	0	1	2	3	4	1	1	0	0	0	0	0	0	0	0	0	0	0	0	0	0	0	0	0	0	12	
04:00	1	2	2	4	11	7	5	2	0	0	0	0	0	0	0	0	0	0	0	0	0	0	0	0	0	0	34	
05:00	1	0	3	13	27	15	8	3	0	1	0	0	0	0	0	0	0	0	0	0	0	0	0	0	0	0	71	
06:00	15	4	3	47	89	45	7	2	0	0	0	0	0	0	0	0	0	0	0	0	0	0	0	0	0	0	212	
07:00	16	16	38	120	146	32	4	0	0	0	0	0	0	0	0	0	0	0	0	0	0	0	0	0	0	0	372	
08:00	17	10	17	68	181	70	11	1	0	0	0	0	0	0	0	0	0	0	0	0	0	0	0	0	0	0	375	
09:00	8	7	15	77	153	72	9	0	1	0	0	0	0	0	0	0	0	0	0	0	0	0	0	0	0	0	342	
10:00	7	7	21	90	137	50	5	0	0	0	0	0	0	0	0	0	0	0	0	0	0	0	0	0	0	0	317	
11:00	*	*	*	*	*	*	*	*	*	*	*	*	*	*	*	*	*	*	*	*	*	*	*	*	*	*	*	*
12 PM	*	*	*	*	*	*	*	*	*	*	*	*	*	*	*	*	*	*	*	*	*	*	*	*	*	*	*	*
13:00	*	*	*	*	*	*	*	*	*	*	*	*	*	*	*	*	*	*	*	*	*	*	*	*	*	*	*	*
14:00	*	*	*	*	*	*	*	*	*	*	*	*	*	*	*	*	*	*	*	*	*	*	*	*	*	*	*	*
15:00	*	*	*	*	*	*	*	*	*	*	*	*	*	*	*	*	*	*	*	*	*	*	*	*	*	*	*	*
16:00	*	*	*	*	*	*	*	*	*	*	*	*	*	*	*	*	*	*	*	*	*	*	*	*	*	*	*	*
17:00	*	*	*	*	*	*	*	*	*	*	*	*	*	*	*	*	*	*	*	*	*	*	*	*	*	*	*	*
18:00	*	*	*	*	*	*	*	*	*	*	*	*	*	*	*	*	*	*	*	*	*	*	*	*	*	*	*	*
19:00	*	*	*	*	*	*	*	*	*	*	*	*	*	*	*	*	*	*	*	*	*	*	*	*	*	*	*	*
20:00	*	*	*	*	*	*	*	*	*	*	*	*	*	*	*	*	*	*	*	*	*	*	*	*	*	*	*	*
21:00	*	*	*	*	*	*	*	*	*	*	*	*	*	*	*	*	*	*	*	*	*	*	*	*	*	*	*	*
22:00	*	*	*	*	*	*	*	*	*	*	*	*	*	*	*	*	*	*	*	*	*	*	*	*	*	*	*	*
23:00	*	*	*	*	*	*	*	*	*	*	*	*	*	*	*	*	*	*	*	*	*	*	*	*	*	*	*	*
Total	67	46	101	431	777	312	61	13	1	1	0	0	0	0	0	0	0	0	0	0	0	0	0	0	0	0	1810	
Grand Total	519	175	608	2658	4883	2068	307	41	6	2	0	0	0	0	0	0	0	0	0	0	0	0	0	0	0	0	11267	

15th Percentile : 26 MPH
 50th Percentile : 32 MPH
 85th Percentile : 37 MPH
 95th Percentile : 40 MPH

Stats
 Mean Speed(Average) : 31 MPH
 10 MPH Pace Speed : 26-35 MPH
 Number in Pace : 7541
 Percent in Pace : 66.9%
 Number of Vehicles > 30 MPH : 7307
 Percent of Vehicles > 30 MPH : 64.9%

Community: Stoughton
 RIN/FC: 15/U3
 Serial #: K0978500
 Local: Canton St east of School St
 WB, EB

Site Code: 000000000000
 Station ID: 12/14/2004

Latitude: 0' 0.000 Undefined

Start Time	15	20	25	30	35	40	45	50	55	60	65	70	75	999	Total
12/14/04	*	*	*	*	*	*	*	*	*	*	*	*	*	*	*
01:00	*	*	*	*	*	*	*	*	*	*	*	*	*	*	*
02:00	*	*	*	*	*	*	*	*	*	*	*	*	*	*	*
03:00	*	*	*	*	*	*	*	*	*	*	*	*	*	*	*
04:00	*	*	*	*	*	*	*	*	*	*	*	*	*	*	*
05:00	*	*	*	*	*	*	*	*	*	*	*	*	*	*	*
06:00	*	*	*	*	*	*	*	*	*	*	*	*	*	*	*
07:00	*	*	*	*	*	*	*	*	*	*	*	*	*	*	*
08:00	*	*	*	*	*	*	*	*	*	*	*	*	*	*	*
09:00	*	*	*	*	*	*	*	*	*	*	*	*	*	*	*
10:00	*	*	*	*	*	*	*	*	*	*	*	*	*	*	*
11:00	14	4	22	124	200	111	9	1	1	0	0	0	0	0	486
12 PM	28	3	19	129	256	124	13	1	0	0	0	0	0	0	573
13:00	17	3	13	86	215	117	12	3	0	0	0	0	0	0	466
14:00	52	18	56	207	285	90	8	1	0	0	0	0	0	0	717
15:00	84	21	93	214	309	89	7	1	0	0	0	0	0	0	818
16:00	56	13	55	248	344	85	12	0	0	0	0	0	0	0	813
17:00	39	17	60	252	305	75	17	2	2	0	0	0	0	0	769
18:00	26	9	37	189	267	75	9	0	0	0	0	0	0	0	612
19:00	18	5	26	99	194	93	16	0	0	0	0	0	0	0	451
20:00	12	2	9	59	153	82	7	0	0	0	0	0	0	0	324
21:00	6	2	7	61	108	66	16	2	0	0	0	0	0	0	268
22:00	1	0	1	27	70	49	6	0	1	0	0	0	0	0	155
23:00	1	0	3	13	40	41	8	2	0	0	0	0	0	0	108
Total	354	97	401	1708	2746	1097	140	13	4	0	0	0	0	0	6560

Community:Stoughton
 RIN/FC:15/U3
 Serial #:K0978500
 Local:Canton St east of School St
 WB, EB

Site Code: 000000000000
 Station ID: 12/14/2004

Latitude: 0' 0.000 Undefined

Start Time	1	16	21	26	31	36	41	46	51	56	61	66	71	76	Total
	15	20	25	30	35	40	45	50	55	60	65	70	75	999	
12/15/04	3	0	0	8	33	15	6	0	0	0	0	0	0	0	65
01:00	0	0	0	4	12	11	6	1	0	0	0	0	0	0	34
02:00	0	0	0	5	7	6	2	0	0	0	0	0	0	0	20
03:00	1	0	2	7	16	5	6	3	0	0	0	0	0	0	40
04:00	0	1	2	7	15	32	7	0	0	0	0	0	0	0	64
05:00	4	0	14	26	74	67	14	2	0	0	0	0	0	0	201
06:00	27	7	23	100	220	103	17	0	0	0	0	0	0	0	497
07:00	56	12	29	177	258	93	13	2	1	0	0	0	0	0	641
08:00	36	6	47	115	289	125	21	2	1	0	0	0	0	0	642
09:00	26	18	24	133	243	110	13	4	0	0	0	0	0	0	571
10:00	32	7	23	111	261	133	16	2	1	0	0	0	0	0	586
11:00	23	3	27	103	231	144	15	4	0	0	0	0	0	0	550
12 PM	22	1	24	103	275	139	16	3	0	0	0	0	0	0	583
13:00	34	12	23	105	234	124	20	2	0	0	0	0	0	0	554
14:00	33	5	30	167	323	101	11	0	0	0	0	0	0	0	670
15:00	50	6	52	220	325	122	18	3	0	0	0	0	0	0	796
16:00	47	5	56	264	328	105	6	0	0	0	0	0	0	0	811
17:00	59	25	65	231	307	81	7	0	0	0	0	0	0	0	775
18:00	44	15	50	167	295	96	9	3	1	0	0	0	0	0	680
19:00	18	0	17	108	213	105	14	2	0	0	0	0	0	0	477
20:00	3	1	9	81	167	83	16	1	2	0	0	0	0	0	363
21:00	5	4	15	52	119	77	14	0	0	1	0	0	0	0	287
22:00	2	0	3	30	90	62	15	2	0	0	0	0	0	0	204
23:00	0	0	2	23	53	32	9	1	0	0	0	0	0	0	120
Total	525	128	537	2347	4388	1971	291	37	6	1	0	0	0	0	10231

Community:Stoughton
 RIN/FC:15/U3
 Serial #:K0978500
 Local:Canton St east of School St
 WB, EB

Site Code: 000000000000
 Station ID: 12/14/2004

Latitude: 0' 0.000 Undefined

Start Time	15	16	21	26	31	36	41	46	51	56	61	66	71	76	999	Total
12/16/04	2	1	0	9	34	21	10	4	0	0	0	0	0	0	0	81
01:00	1	1	1	3	14	8	4	0	0	0	0	0	0	0	0	32
02:00	2	0	0	7	8	4	2	0	0	0	0	0	0	0	0	23
03:00	0	0	1	3	12	9	1	1	0	0	0	0	0	0	0	27
04:00	1	2	3	8	23	28	7	2	0	0	0	0	0	0	0	74
05:00	3	0	10	44	69	39	10	3	0	1	0	0	0	0	0	179
06:00	23	4	6	119	222	95	16	2	0	0	0	0	0	0	0	487
07:00	23	19	43	189	214	69	10	0	0	0	0	0	0	0	0	567
08:00	27	12	33	97	230	94	17	3	0	0	0	0	0	0	0	513
09:00	16	9	23	99	184	88	11	0	1	0	0	0	0	0	0	431
10:00	13	19	27	122	161	74	8	1	0	0	0	0	0	0	0	425
11:00	*	*	*	*	*	*	*	*	*	*	*	*	*	*	*	*
12 PM	*	*	*	*	*	*	*	*	*	*	*	*	*	*	*	*
13:00	*	*	*	*	*	*	*	*	*	*	*	*	*	*	*	*
14:00	*	*	*	*	*	*	*	*	*	*	*	*	*	*	*	*
15:00	*	*	*	*	*	*	*	*	*	*	*	*	*	*	*	*
16:00	*	*	*	*	*	*	*	*	*	*	*	*	*	*	*	*
17:00	*	*	*	*	*	*	*	*	*	*	*	*	*	*	*	*
18:00	*	*	*	*	*	*	*	*	*	*	*	*	*	*	*	*
19:00	*	*	*	*	*	*	*	*	*	*	*	*	*	*	*	*
20:00	*	*	*	*	*	*	*	*	*	*	*	*	*	*	*	*
21:00	*	*	*	*	*	*	*	*	*	*	*	*	*	*	*	*
22:00	*	*	*	*	*	*	*	*	*	*	*	*	*	*	*	*
23:00	*	*	*	*	*	*	*	*	*	*	*	*	*	*	*	*
Total	111	67	147	700	1171	529	96	16	1	1	0	0	0	0	0	2839
Grand Total	990	292	1085	4755	8305	3597	527	66	11	2	0	0	0	0	0	19630

15th Percentile : 26 MPH
 50th Percentile : 32 MPH
 85th Percentile : 37 MPH
 95th Percentile : 40 MPH

Stats
 Mean Speed(Average) : 31 MPH
 10 MPH Pace Speed : 26-35 MPH
 Number in Pace : 13060
 Percent in Pace : 66.5%
 Number of Vehicles > 30 MPH : 12508
 Percent of Vehicles > 30 MPH : 63.7%

Community:Stoughton
 RIN/FC:15/U3
 Serial #:K0978500
 Local:Canton St east of School St
 WB

Site Code: 000000000000
 Station ID: 12/14/2004

Latitude: 0' 0.000 Undefined

Start Time	Bikes	Cars & Trailers	2 Axle Long	Buses	2 Axle 6 Tire	3 Axle Single	4 Axle Single	<5 Axl Double	5 Axle Double	>6 Axl Double	<6 Axl Multi	6 Axle Multi	>6 Axl Multi	Total
12/14/04	*	*	*	*	*	*	*	*	*	*	*	*	*	*
01:00	*	*	*	*	*	*	*	*	*	*	*	*	*	*
02:00	*	*	*	*	*	*	*	*	*	*	*	*	*	*
03:00	*	*	*	*	*	*	*	*	*	*	*	*	*	*
04:00	*	*	*	*	*	*	*	*	*	*	*	*	*	*
05:00	*	*	*	*	*	*	*	*	*	*	*	*	*	*
06:00	*	*	*	*	*	*	*	*	*	*	*	*	*	*
07:00	*	*	*	*	*	*	*	*	*	*	*	*	*	*
08:00	*	*	*	*	*	*	*	*	*	*	*	*	*	*
09:00	*	*	*	*	*	*	*	*	*	*	*	*	*	*
10:00	*	*	*	*	*	*	*	*	*	*	*	*	*	*
11:00	1	116	19	1	4	0	0	2	1	0	0	0	0	144
12 PM	3	169	51	0	6	1	0	2	0	0	0	0	0	232
13:00	1	105	25	2	3	0	0	0	0	0	0	0	0	136
14:00	6	237	58	3	6	6	0	3	2	0	0	0	0	321
15:00	8	231	52	0	3	7	0	1	0	0	1	0	0	303
16:00	7	265	45	3	8	6	0	1	1	0	0	0	0	336
17:00	3	268	43	0	6	5	0	0	0	0	0	0	0	325
18:00	4	243	43	0	3	2	0	0	0	0	0	0	0	295
19:00	4	187	25	2	0	1	0	0	0	0	0	0	0	219
20:00	1	136	19	0	2	1	0	0	0	0	0	0	0	159
21:00	1	128	14	0	1	1	0	0	0	0	0	0	0	145
22:00	0	72	11	0	1	0	0	0	0	0	0	0	0	84
23:00	0	44	9	0	0	1	0	1	1	0	0	0	0	56
Total	39	2201	414	11	43	31	0	10	5	0	1	0	0	2755
Percent	1.4%	79.9%	15.0%	0.4%	1.6%	1.1%	0.0%	0.4%	0.2%	0.0%	0.0%	0.0%	0.0%	
AM Peak	11:00	11:00	11:00	11:00	11:00			11:00	11:00					11:00
Vol.	1	116	19	1	4			2	1					144
PM Peak	15:00	17:00	14:00	14:00	16:00	15:00		14:00	14:00		15:00			16:00
Vol.	8	268	58	3	8	7		3	2		1			336

Community: Stoughton
 RIN/FC: 15/U3
 Serial #: K0978500
 Local: Canton St east of School St
 WB

Site Code: 000000000000
 Station ID: 12/14/2004

Latitude: 0' 0.000 Undefined

Start Time	Bikes	Cars & Trailers	2 Axle Long	Buses	2 Axle 6 Tire	3 Axle Single	4 Axle Single	<5 Axl Double	5 Axle Double	>6 Axl Double	<6 Axl Multi	6 Axle Multi	>6 Axl Multi	Total
12/15/04	0	27	2	0	0	0	0	0	0	0	0	0	0	29
01:00	0	15	1	0	2	0	0	0	0	0	0	0	0	18
02:00	0	11	1	0	0	0	0	0	0	0	0	0	0	12
03:00	0	24	3	0	0	0	0	0	0	0	0	0	0	27
04:00	0	27	6	0	6	0	0	0	0	0	0	0	0	39
05:00	0	86	25	4	3	0	0	3	0	0	0	0	0	121
06:00	2	206	51	2	7	4	0	1	2	0	0	0	0	275
07:00	9	196	44	4	11	7	0	2	0	0	1	0	0	274
08:00	2	180	45	1	9	4	0	1	1	0	0	0	0	243
09:00	4	168	53	3	11	3	0	2	1	0	0	0	0	245
10:00	5	168	60	5	13	0	0	0	0	0	0	0	0	251
11:00	4	166	41	3	5	3	0	2	1	0	0	0	0	225
12 PM	1	185	45	1	8	4	0	1	0	0	0	0	0	245
13:00	4	199	39	4	11	2	0	0	0	0	0	0	0	259
14:00	7	228	53	1	5	3	0	1	1	0	0	0	0	299
15:00	2	232	49	3	10	4	0	3	0	0	0	0	0	303
16:00	3	253	50	1	3	4	0	3	0	0	0	0	0	317
17:00	5	263	39	0	1	6	0	1	0	0	0	0	0	315
18:00	1	251	39	0	2	6	0	2	0	0	0	0	0	301
19:00	3	183	31	0	2	1	0	0	1	0	0	0	0	221
20:00	0	176	32	0	4	0	0	0	0	0	0	0	0	212
21:00	1	131	21	1	1	2	0	0	0	0	0	0	0	157
22:00	0	106	11	0	0	0	0	0	0	0	0	0	0	117
23:00	0	50	8	0	0	0	0	0	2	0	0	0	0	60
Total	53	3531	749	33	114	53	0	22	9	0	1	0	0	4565
Percent	1.2%	77.3%	16.4%	0.7%	2.5%	1.2%	0.0%	0.5%	0.2%	0.0%	0.0%	0.0%	0.0%	
AM Peak	07:00	06:00	10:00	10:00	10:00	07:00		05:00	06:00		07:00			06:00
Vol.	9	206	60	5	13	7		3	2		1			275
PM Peak	14:00	17:00	14:00	13:00	13:00	17:00		15:00	23:00					16:00
Vol.	7	263	53	4	11	6		3	2					317

Community: Stoughton
 RIN/FC: 15/U3
 Serial #: K0978500
 Local: Canton St east of School St
 WB

Site Code: 000000000000
 Station ID: 12/14/2004

Latitude: 0' 0.000 Undefined

Start Time	Bikes	Cars & Trailers	2 Axle Long	Buses	2 Axle 6 Tire	3 Axle Single	4 Axle Single	<5 Axl Double	5 Axle Double	>6 Axl Double	<6 Axl Multi	6 Axle Multi	>6 Axl Multi	Total
12/16/04	0	31	2	0	0	0	0	0	0	0	0	0	0	33
01:00	0	14	0	0	1	0	0	0	0	1	0	0	0	16
02:00	0	10	1	0	0	0	0	1	0	0	0	0	0	12
03:00	0	14	1	0	0	0	0	0	0	0	0	0	0	15
04:00	0	32	5	0	3	0	0	0	0	0	0	0	0	40
05:00	1	76	27	1	3	0	0	0	0	0	0	0	0	108
06:00	4	210	51	0	4	2	0	2	1	0	0	0	0	274
07:00	3	144	34	3	7	1	1	0	0	0	0	0	1	194
08:00	2	98	30	0	5	1	0	1	1	0	0	0	0	138
09:00	1	57	23	0	5	1	0	0	1	0	0	0	0	88
10:00	4	77	21	0	2	3	0	0	0	0	0	0	0	107
11:00	*	*	*	*	*	*	*	*	*	*	*	*	*	*
12 PM	*	*	*	*	*	*	*	*	*	*	*	*	*	*
13:00	*	*	*	*	*	*	*	*	*	*	*	*	*	*
14:00	*	*	*	*	*	*	*	*	*	*	*	*	*	*
15:00	*	*	*	*	*	*	*	*	*	*	*	*	*	*
16:00	*	*	*	*	*	*	*	*	*	*	*	*	*	*
17:00	*	*	*	*	*	*	*	*	*	*	*	*	*	*
18:00	*	*	*	*	*	*	*	*	*	*	*	*	*	*
19:00	*	*	*	*	*	*	*	*	*	*	*	*	*	*
20:00	*	*	*	*	*	*	*	*	*	*	*	*	*	*
21:00	*	*	*	*	*	*	*	*	*	*	*	*	*	*
22:00	*	*	*	*	*	*	*	*	*	*	*	*	*	*
23:00	*	*	*	*	*	*	*	*	*	*	*	*	*	*
Total	15	763	195	4	30	8	1	4	3	1	0	0	1	1025
Percent	1.5%	74.4%	19.0%	0.4%	2.9%	0.8%	0.1%	0.4%	0.3%	0.1%	0.0%	0.0%	0.1%	
AM Peak Vol.	06:00	06:00	06:00	07:00	07:00	10:00	07:00	06:00	06:00	01:00			07:00	06:00
PM Peak Vol.	4	210	51	3	7	3	1	2	1	1			1	274
Grand Total	107	6495	1358	48	187	92	1	36	17	1	2	0	1	8345
Percent	1.3%	77.8%	16.3%	0.6%	2.2%	1.1%	0.0%	0.4%	0.2%	0.0%	0.0%	0.0%	0.0%	

Community:Stoughton
 RIN/FC:15/U3
 Serial #:K0978500
 Local:Canton St east of School St
 EB

Site Code: 000000000000
 Station ID: 12/14/2004

Latitude: 0' 0.000 Undefined

Start Time	Bikes	Cars & Trailers	2 Axle Long	Buses	2 Axle 6 Tire	3 Axle Single	4 Axle Single	<5 Axl Double	5 Axle Double	>6 Axl Double	<6 Axl Multi	6 Axle Multi	>6 Axl Multi	Total
12/14/04	*	*	*	*	*	*	*	*	*	*	*	*	*	*
01:00	*	*	*	*	*	*	*	*	*	*	*	*	*	*
02:00	*	*	*	*	*	*	*	*	*	*	*	*	*	*
03:00	*	*	*	*	*	*	*	*	*	*	*	*	*	*
04:00	*	*	*	*	*	*	*	*	*	*	*	*	*	*
05:00	*	*	*	*	*	*	*	*	*	*	*	*	*	*
06:00	*	*	*	*	*	*	*	*	*	*	*	*	*	*
07:00	*	*	*	*	*	*	*	*	*	*	*	*	*	*
08:00	*	*	*	*	*	*	*	*	*	*	*	*	*	*
09:00	*	*	*	*	*	*	*	*	*	*	*	*	*	*
10:00	*	*	*	*	*	*	*	*	*	*	*	*	*	*
11:00	0	253	73	6	7	3	0	0	0	0	0	0	0	342
12 PM	3	247	71	0	9	2	0	6	1	0	0	0	0	339
13:00	3	256	58	2	9	2	0	0	0	0	0	0	0	330
14:00	10	283	76	8	12	4	0	1	2	0	0	0	0	396
15:00	7	378	98	2	16	7	0	4	1	0	0	0	0	513
16:00	9	338	104	0	13	3	0	6	4	0	0	0	0	477
17:00	4	347	75	1	10	5	0	1	1	0	0	0	0	444
18:00	3	261	47	0	5	0	0	0	0	0	0	0	0	316
19:00	3	184	38	0	3	1	0	1	2	0	0	0	0	232
20:00	3	124	32	0	5	0	0	0	0	0	0	0	0	164
21:00	3	99	19	0	2	0	0	0	0	0	0	0	0	123
22:00	0	62	8	0	0	0	0	0	1	0	0	0	0	71
23:00	1	42	7	1	0	0	0	1	0	0	0	0	0	52
Total	49	2874	706	20	91	27	0	20	12	0	0	0	0	3799
Percent	1.3%	75.7%	18.6%	0.5%	2.4%	0.7%	0.0%	0.5%	0.3%	0.0%	0.0%	0.0%	0.0%	
AM Peak		11:00	11:00	11:00	11:00	11:00								11:00
Vol.		253	73	6	7	3								342
PM Peak	14:00	15:00	16:00	14:00	15:00	15:00		12:00	16:00					15:00
Vol.	10	378	104	8	16	7		6	4					513

Community:Stoughton
 RIN/FC:15/U3
 Serial #:K0978500
 Local:Canton St east of School St
 EB

Site Code: 000000000000
 Station ID: 12/14/2004

Latitude: 0' 0.000 Undefined

Start Time	Bikes	Cars & Trailers	2 Axle Long	Buses	2 Axle 6 Tire	3 Axle Single	4 Axle Single	<5 Axl Double	5 Axle Double	>6 Axl Double	<6 Axl Multi	6 Axle Multi	>6 Axl Multi	Total
12/15/04	0	30	6	0	0	0	0	0	0	0	0	0	0	36
01:00	0	11	4	0	1	0	0	0	0	0	0	0	0	16
02:00	0	7	1	0	0	0	0	0	0	0	0	0	0	8
03:00	0	6	5	1	1	0	0	0	0	0	0	0	0	13
04:00	0	18	5	0	2	0	0	0	0	0	0	0	0	25
05:00	0	53	19	2	5	0	1	0	0	0	0	0	0	80
06:00	2	149	57	1	6	4	0	2	1	0	0	0	0	222
07:00	11	272	62	3	12	5	0	0	1	1	0	0	0	367
08:00	7	293	70	3	14	5	0	1	4	0	0	0	0	397
09:00	4	220	73	5	10	5	1	4	2	0	0	0	0	324
10:00	4	221	82	9	12	3	0	2	0	0	0	0	0	333
11:00	4	232	61	4	17	1	1	2	2	0	0	0	0	324
12 PM	3	241	73	2	9	4	0	2	2	0	0	0	0	336
13:00	4	216	54	1	15	1	0	2	0	0	0	0	0	293
14:00	7	269	71	5	12	3	0	2	1	0	0	0	0	370
15:00	4	360	102	3	15	1	0	5	1	0	0	0	0	491
16:00	3	388	76	3	15	3	0	4	0	0	0	0	0	492
17:00	7	359	75	1	11	3	0	2	0	0	0	0	0	458
18:00	7	290	65	1	12	1	0	1	1	0	0	0	0	378
19:00	6	194	49	1	2	0	0	2	0	0	0	0	0	254
20:00	0	131	15	1	3	1	0	0	0	0	0	0	0	151
21:00	3	115	12	0	0	0	0	0	0	0	0	0	0	130
22:00	0	71	14	0	0	0	0	0	2	0	0	0	0	87
23:00	0	50	9	1	0	0	0	0	0	0	0	0	0	60
Total	76	4196	1060	47	174	40	3	31	17	1	0	0	0	5645
Percent	1.3%	74.3%	18.8%	0.8%	3.1%	0.7%	0.1%	0.5%	0.3%	0.0%	0.0%	0.0%	0.0%	
AM Peak	07:00	08:00	10:00	10:00	11:00	07:00	05:00	09:00	08:00	07:00				08:00
Vol.	11	293	82	9	17	5	1	4	4	1				397
PM Peak	14:00	16:00	15:00	14:00	13:00	12:00		15:00	12:00					16:00
Vol.	7	388	102	5	15	4		5	2					492

Community:Stoughton
 RIN/FC:15/U3
 Serial #:K0978500
 Local:Canton St east of School St
 EB

Site Code: 000000000000
 Station ID: 12/14/2004

Latitude: 0' 0.000 Undefined

Start Time	Bikes	Cars & Trailers	2 Axle Long	Buses	2 Axle 6 Tire	3 Axle Single	4 Axle Single	<5 Axl Double	5 Axle Double	>6 Axl Double	<6 Axl Multi	6 Axle Multi	>6 Axl Multi	Total
12/16/04	0	40	8	0	0	0	0	0	0	0	0	0	0	48
01:00	0	11	3	0	2	0	0	0	0	0	0	0	0	16
02:00	1	5	3	0	0	0	0	0	1	1	0	0	0	11
03:00	0	5	4	0	3	0	0	0	0	0	0	0	0	12
04:00	0	25	8	0	1	0	0	0	0	0	0	0	0	34
05:00	0	45	17	1	6	1	0	0	1	0	0	0	0	71
06:00	4	146	51	2	4	2	0	0	3	0	0	0	0	212
07:00	3	288	61	5	7	4	0	3	0	0	0	0	0	371
08:00	2	282	69	5	8	4	0	2	2	0	0	0	0	374
09:00	0	235	67	4	21	2	1	8	3	0	0	0	0	341
10:00	5	225	69	3	7	2	0	4	1	0	0	0	0	316
11:00	*	*	*	*	*	*	*	*	*	*	*	*	*	*
12 PM	*	*	*	*	*	*	*	*	*	*	*	*	*	*
13:00	*	*	*	*	*	*	*	*	*	*	*	*	*	*
14:00	*	*	*	*	*	*	*	*	*	*	*	*	*	*
15:00	*	*	*	*	*	*	*	*	*	*	*	*	*	*
16:00	*	*	*	*	*	*	*	*	*	*	*	*	*	*
17:00	*	*	*	*	*	*	*	*	*	*	*	*	*	*
18:00	*	*	*	*	*	*	*	*	*	*	*	*	*	*
19:00	*	*	*	*	*	*	*	*	*	*	*	*	*	*
20:00	*	*	*	*	*	*	*	*	*	*	*	*	*	*
21:00	*	*	*	*	*	*	*	*	*	*	*	*	*	*
22:00	*	*	*	*	*	*	*	*	*	*	*	*	*	*
23:00	*	*	*	*	*	*	*	*	*	*	*	*	*	*
Total	15	1307	360	20	59	15	1	17	11	1	0	0	0	1806
Percent	0.8%	72.4%	19.9%	1.1%	3.3%	0.8%	0.1%	0.9%	0.6%	0.1%	0.0%	0.0%	0.0%	
AM Peak	10:00	07:00	08:00	07:00	09:00	07:00	09:00	09:00	06:00	02:00				08:00
Vol.	5	288	69	5	21	4	1	8	3	1				374
PM Peak														
Vol.														
Grand Total	140	8377	2126	87	324	82	4	68	40	2	0	0	0	11250
Percent	1.2%	74.5%	18.9%	0.8%	2.9%	0.7%	0.0%	0.6%	0.4%	0.0%	0.0%	0.0%	0.0%	

Community: Stoughton
 RIN/FC: 15/U3
 Serial #: K0978500
 Local: Canton St east of School St
 WB, EB

Site Code: 000000000000
 Station ID: 12/14/2004

Latitude: 0' 0.000 Undefined

Start Time	Bikes	Cars & Trailers	2 Axle Long	Buses	2 Axle 6 Tire	3 Axle Single	4 Axle Single	<5 Axl Double	5 Axle Double	>6 Axl Double	<6 Axl Multi	6 Axle Multi	>6 Axl Multi	Total
12/14/04	*	*	*	*	*	*	*	*	*	*	*	*	*	*
01:00	*	*	*	*	*	*	*	*	*	*	*	*	*	*
02:00	*	*	*	*	*	*	*	*	*	*	*	*	*	*
03:00	*	*	*	*	*	*	*	*	*	*	*	*	*	*
04:00	*	*	*	*	*	*	*	*	*	*	*	*	*	*
05:00	*	*	*	*	*	*	*	*	*	*	*	*	*	*
06:00	*	*	*	*	*	*	*	*	*	*	*	*	*	*
07:00	*	*	*	*	*	*	*	*	*	*	*	*	*	*
08:00	*	*	*	*	*	*	*	*	*	*	*	*	*	*
09:00	*	*	*	*	*	*	*	*	*	*	*	*	*	*
10:00	*	*	*	*	*	*	*	*	*	*	*	*	*	*
11:00	1	369	92	7	11	3	0	2	1	0	0	0	0	486
12 PM	6	416	122	0	15	3	0	8	1	0	0	0	0	571
13:00	4	361	83	4	12	2	0	0	0	0	0	0	0	466
14:00	16	520	134	11	18	10	0	4	4	0	0	0	0	717
15:00	15	609	150	2	19	14	0	5	1	0	1	0	0	816
16:00	16	603	149	3	21	9	0	7	5	0	0	0	0	813
17:00	7	615	118	1	16	10	0	1	1	0	0	0	0	769
18:00	7	504	90	0	8	2	0	0	0	0	0	0	0	611
19:00	7	371	63	2	3	2	0	1	2	0	0	0	0	451
20:00	4	260	51	0	7	1	0	0	0	0	0	0	0	323
21:00	4	227	33	0	3	1	0	0	0	0	0	0	0	268
22:00	0	134	19	0	1	0	0	0	1	0	0	0	0	155
23:00	1	86	16	1	0	1	0	2	1	0	0	0	0	108
Total	88	5075	1120	31	134	58	0	30	17	0	1	0	0	6554
Percent	1.3%	77.4%	17.1%	0.5%	2.0%	0.9%	0.0%	0.5%	0.3%	0.0%	0.0%	0.0%	0.0%	
AM Peak	11:00	11:00	11:00	11:00	11:00	11:00		11:00	11:00					11:00
Vol.	1	369	92	7	11	3		2	1					486
PM Peak	14:00	17:00	15:00	14:00	16:00	15:00		12:00	16:00		15:00			15:00
Vol.	16	615	150	11	21	14		8	5		1			816

Community:Stoughton
 RIN/FC:15/U3
 Serial #:K0978500
 Local:Canton St east of School St
 WB, EB

Site Code: 000000000000
 Station ID: 12/14/2004

Latitude: 0' 0.000 Undefined

Start Time	Bikes	Cars & Trailers	2 Axle Long	Buses	2 Axle 6 Tire	3 Axle Single	4 Axle Single	<5 Axl Double	5 Axle Double	>6 Axl Double	<6 Axl Multi	6 Axle Multi	>6 Axl Multi	Total
12/15/04	0	57	8	0	0	0	0	0	0	0	0	0	0	65
01:00	0	26	5	0	3	0	0	0	0	0	0	0	0	34
02:00	0	18	2	0	0	0	0	0	0	0	0	0	0	20
03:00	0	30	8	1	1	0	0	0	0	0	0	0	0	40
04:00	0	45	11	0	8	0	0	0	0	0	0	0	0	64
05:00	0	139	44	6	8	0	1	3	0	0	0	0	0	201
06:00	4	355	108	3	13	8	0	3	3	0	0	0	0	497
07:00	20	468	106	7	23	12	0	2	1	1	1	0	0	641
08:00	9	473	115	4	23	9	0	2	5	0	0	0	0	640
09:00	8	388	126	8	21	8	1	6	3	0	0	0	0	569
10:00	9	389	142	14	25	3	0	2	0	0	0	0	0	584
11:00	8	398	102	7	22	4	1	4	3	0	0	0	0	549
12 PM	4	426	118	3	17	8	0	3	2	0	0	0	0	581
13:00	8	415	93	5	26	3	0	2	0	0	0	0	0	552
14:00	14	497	124	6	17	6	0	3	2	0	0	0	0	669
15:00	6	592	151	6	25	5	0	8	1	0	0	0	0	794
16:00	6	641	126	4	18	7	0	7	0	0	0	0	0	809
17:00	12	622	114	1	12	9	0	3	0	0	0	0	0	773
18:00	8	541	104	1	14	7	0	3	1	0	0	0	0	679
19:00	9	377	80	1	4	1	0	2	1	0	0	0	0	475
20:00	0	307	47	1	7	1	0	0	0	0	0	0	0	363
21:00	4	246	33	1	1	2	0	0	0	0	0	0	0	287
22:00	0	177	25	0	0	0	0	0	2	0	0	0	0	204
23:00	0	100	17	1	0	0	0	0	2	0	0	0	0	120
Total	129	7727	1809	80	288	93	3	53	26	1	1	0	0	10210
Percent	1.3%	75.7%	17.7%	0.8%	2.8%	0.9%	0.0%	0.5%	0.3%	0.0%	0.0%	0.0%	0.0%	
AM Peak	07:00	08:00	10:00	10:00	10:00	07:00	05:00	09:00	08:00	07:00	07:00			07:00
Vol.	20	473	142	14	25	12	1	6	5	1	1			641
PM Peak	14:00	16:00	15:00	14:00	13:00	17:00		15:00	12:00					16:00
Vol.	14	641	151	6	26	9		8	2					809

Community:Stoughton
 RIN/FC:15/U3
 Serial #:K0978500
 Local:Canton St east of School St
 WB, EB

Site Code: 000000000000
 Station ID: 12/14/2004

Latitude: 0' 0.000 Undefined

Start Time	Bikes	Cars & Trailers	2 Axle Long	Buses	2 Axle 6 Tire	3 Axle Single	4 Axle Single	<5 Axl Double	5 Axle Double	>6 Axl Double	<6 Axl Multi	6 Axle Multi	>6 Axl Multi	Total
12/16/04	0	71	10	0	0	0	0	0	0	0	0	0	0	81
01:00	0	25	3	0	3	0	0	0	0	1	0	0	0	32
02:00	1	15	4	0	0	0	0	1	1	1	0	0	0	23
03:00	0	19	5	0	3	0	0	0	0	0	0	0	0	27
04:00	0	57	13	0	4	0	0	0	0	0	0	0	0	74
05:00	1	121	44	2	9	1	0	0	1	0	0	0	0	179
06:00	8	356	102	2	8	4	0	2	4	0	0	0	0	486
07:00	6	432	95	8	14	5	1	3	0	0	0	0	1	565
08:00	4	380	99	5	13	5	0	3	3	0	0	0	0	512
09:00	1	292	90	4	26	3	1	8	4	0	0	0	0	429
10:00	9	302	90	3	9	5	0	4	1	0	0	0	0	423
11:00	*	*	*	*	*	*	*	*	*	*	*	*	*	*
12 PM	*	*	*	*	*	*	*	*	*	*	*	*	*	*
13:00	*	*	*	*	*	*	*	*	*	*	*	*	*	*
14:00	*	*	*	*	*	*	*	*	*	*	*	*	*	*
15:00	*	*	*	*	*	*	*	*	*	*	*	*	*	*
16:00	*	*	*	*	*	*	*	*	*	*	*	*	*	*
17:00	*	*	*	*	*	*	*	*	*	*	*	*	*	*
18:00	*	*	*	*	*	*	*	*	*	*	*	*	*	*
19:00	*	*	*	*	*	*	*	*	*	*	*	*	*	*
20:00	*	*	*	*	*	*	*	*	*	*	*	*	*	*
21:00	*	*	*	*	*	*	*	*	*	*	*	*	*	*
22:00	*	*	*	*	*	*	*	*	*	*	*	*	*	*
23:00	*	*	*	*	*	*	*	*	*	*	*	*	*	*
Total	30	2070	555	24	89	23	2	21	14	2	0	0	1	2831
Percent	1.1%	73.1%	19.6%	0.8%	3.1%	0.8%	0.1%	0.7%	0.5%	0.1%	0.0%	0.0%	0.0%	
AM Peak	10:00	07:00	06:00	07:00	09:00	07:00	07:00	09:00	06:00	01:00			07:00	07:00
Vol.	9	432	102	8	26	5	1	8	4	1			1	565
PM Peak														
Vol.														
Grand Total	247	14872	3484	135	511	174	5	104	57	3	2	0	1	19595
Percent	1.3%	75.9%	17.8%	0.7%	2.6%	0.9%	0.0%	0.5%	0.3%	0.0%	0.0%	0.0%	0.0%	

Old Colony Planning Council

70 School Street

Brockton, MA 02301

508-583-1833

Community: Stoughton

Date: 4/26/06

Board #: TDC-8 (4) & DB-400 (2)

Staff: BM & RG

File Name : 285_Canton&School_AM

Site Code : 00000285

Start Date : 4/26/2006

Page No : 1

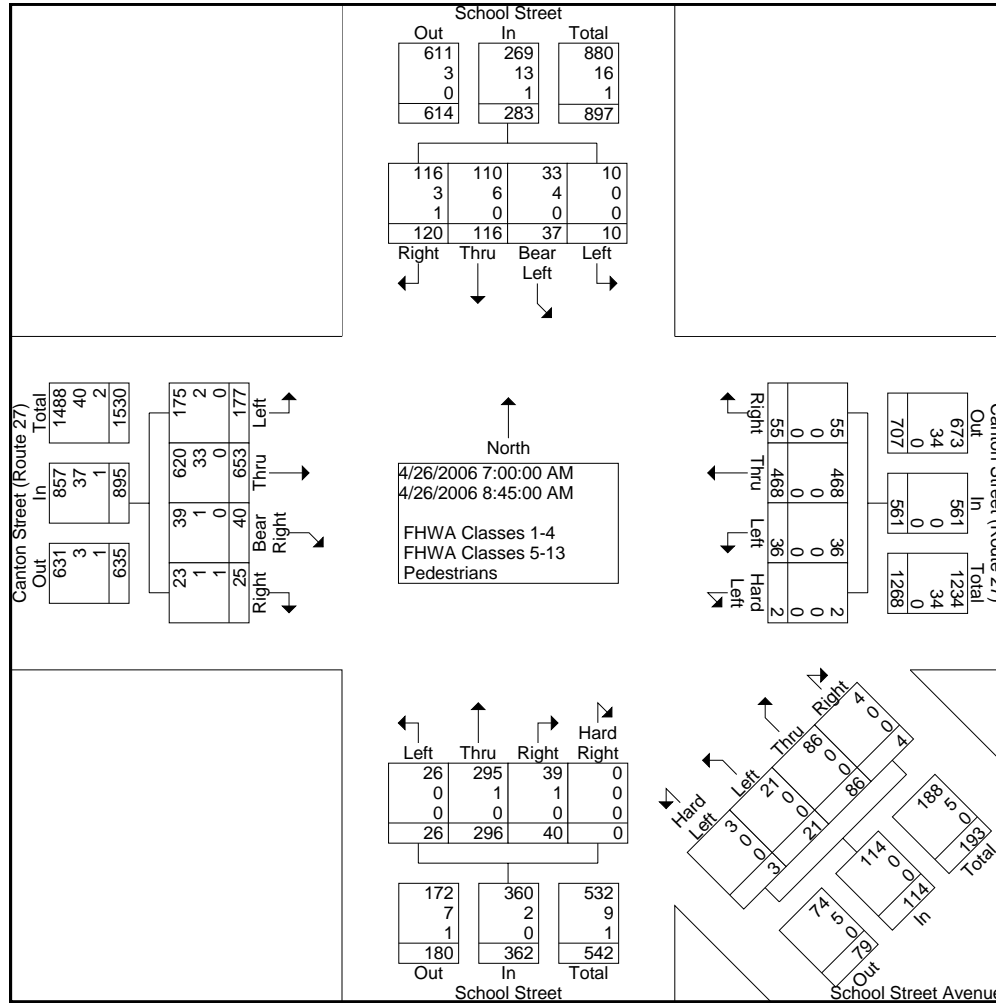
Groups Printed- FHWA Classes 1-4 - FHWA Classes 5-13 - Pedestrians

Start Time	School Street Southbound					Canton Street (Route 27) Westbound					School Street Avenue Northwestbound					School Street Northbound					Canton Street (Route 27) Eastbound					Int. Total
	Left	Bear Left	Thru	Right	App. Total	Hard Left	Left	Thru	Right	App. Total	Hard Left	Left	Thru	Right	App. Total	Left	Thru	Right	Hard Right	App. Total	Left	Thru	Bear Right	Right	App. Total	
Factor	1.0	1.0	1.0	1.0		1.0	1.0	1.0	1.0		1.0	1.0	1.0	1.0		1.0	1.0	1.0	1.0		1.0	1.0	1.0	1.0		
07:00 AM	0	4	10	9	23	0	2	54	13	69	0	2	13	0	15	0	40	5	0	45	22	63	6	2	93	245
07:15 AM	2	6	22	13	43	0	6	44	16	66	1	0	14	2	17	0	36	3	0	39	38	95	6	5	144	309
07:30 AM	3	10	21	16	50	0	5	60	6	71	1	3	11	0	15	5	37	5	0	47	29	86	9	5	129	312
07:45 AM	0	0	16	17	33	0	5	74	3	82	0	2	7	2	11	3	37	7	0	47	21	91	3	4	119	292
Total	5	20	69	55	149	0	18	232	38	288	2	7	45	4	58	8	150	20	0	178	110	335	24	16	485	1158
08:00 AM	0	5	9	18	32	0	5	54	7	66	0	2	12	0	14	6	32	11	0	49	18	77	4	2	101	262
08:15 AM	1	10	10	20	41	0	3	59	5	67	0	4	15	0	19	5	48	4	0	57	18	82	5	4	109	293
08:30 AM	1	1	17	18	37	2	2	72	5	81	1	7	8	0	16	5	25	1	0	31	17	93	6	1	117	282
08:45 AM	3	1	11	9	24	0	8	51	0	59	0	1	6	0	7	2	41	4	0	47	14	66	1	2	83	220
Total	5	17	47	65	134	2	18	236	17	273	1	14	41	0	56	18	146	20	0	184	67	318	16	9	410	1057
Grand Total	10	37	116	120	283	2	36	468	55	561	3	21	86	4	114	26	296	40	0	362	177	653	40	25	895	2215
Apprch %	3.5	13.1	41.0	42.4		0.4	6.4	83.4	9.8		2.6	18.4	75.4	3.5		7.2	81.8	11.0	0.0		19.8	73.0	4.5	2.8		
Total %	0.5	1.7	5.2	5.4	12.8	0.1	1.6	21.1	2.5	25.3	0.1	0.9	3.9	0.2	5.1	1.2	13.4	1.8	0.0	16.3	8.0	29.5	1.8	1.1	40.4	

Old Colony Planning Council
 70 School Street
 Brockton, MA 02301
 508-583-1833

Community: Stoughton
 Date: 4/26/06
 Board #: TDC-8 (4) & DB-400 (2)
 Staff: BM & RG

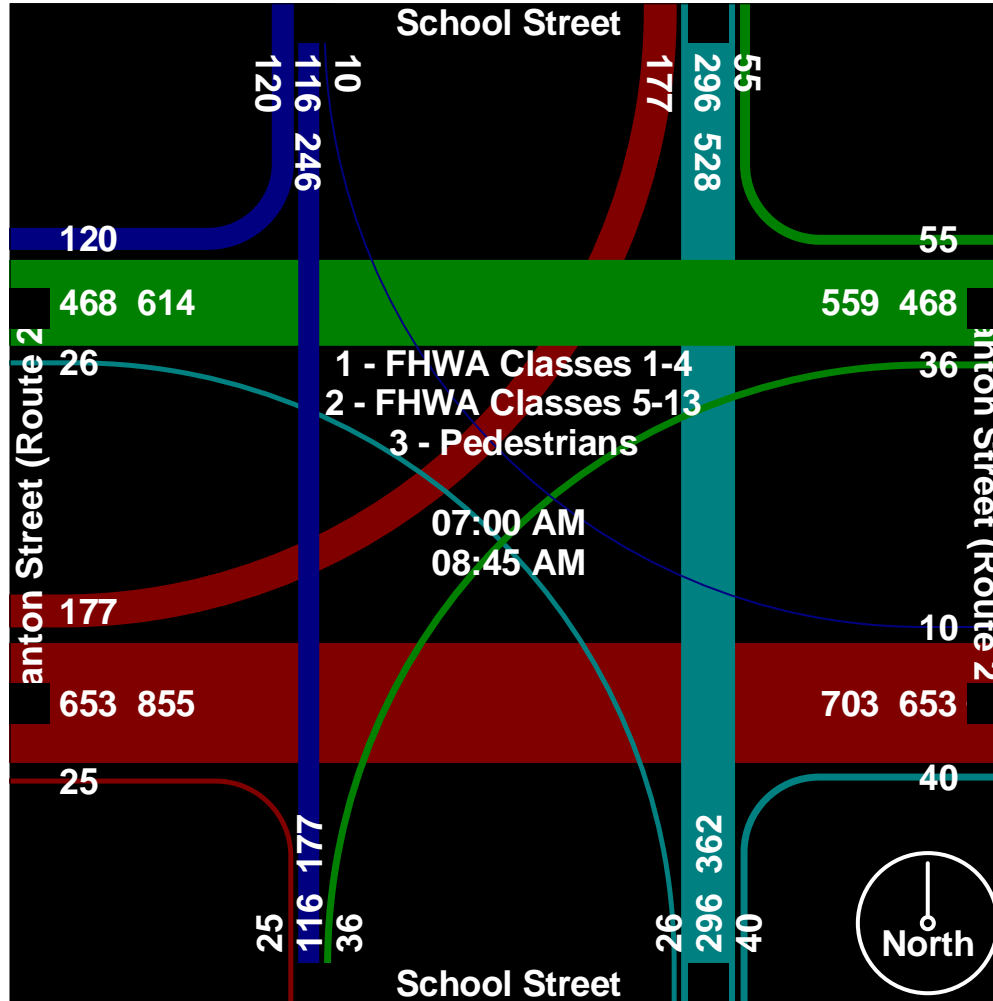
File Name : 285_Canton&School_AM
 Site Code : 00000285
 Start Date : 4/26/2006
 Page No : 2



Old Colony Planning Council
70 School Street
Brockton, MA 02301
508-583-1833

Community: Stoughton
Date: 4/26/06
Board #: TDC-8 (4) & DB-400 (2)
Staff: BM & RG

File Name : 285_Canton&School_AM
Site Code : 00000285
Start Date : 4/26/2006
Page No : 3



Old Colony Planning Council

70 School Street

Brockton, MA 02301

508-583-1833

Community: Stoughton

Date: 4/26/06

Board #: TDC-8 (4) & DB-400 (2)

Staff: BM & RG

File Name : 285_Canton&School_AM

Site Code : 00000285

Start Date : 4/26/2006

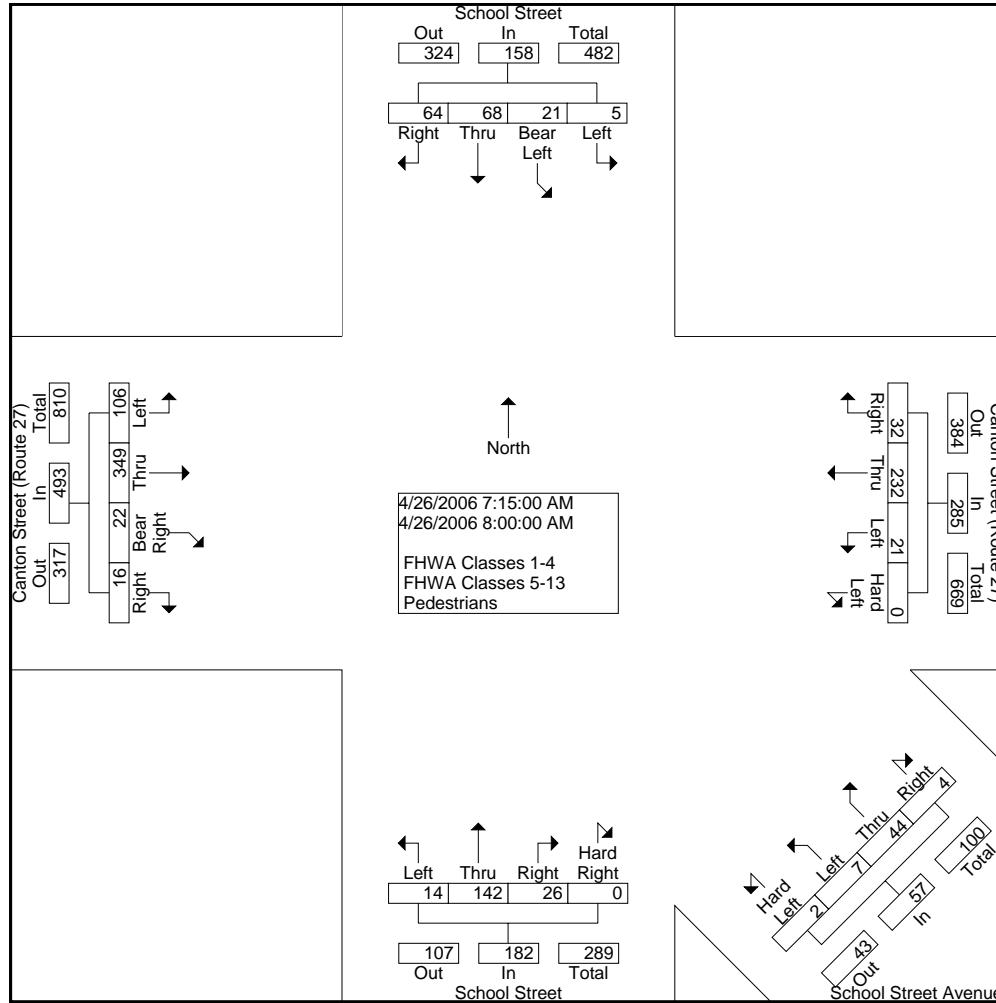
Page No : 4

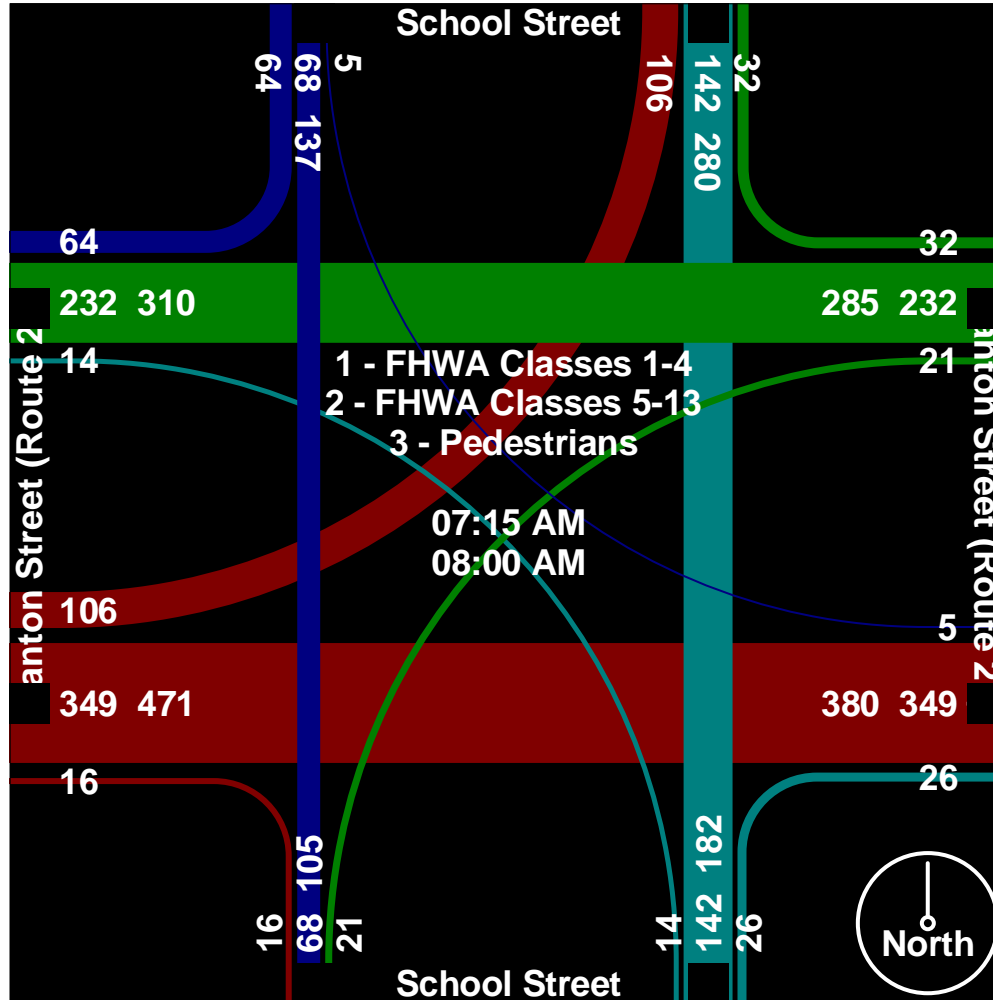
Start Time	School Street Southbound					Canton Street (Route 27) Westbound					School Street Avenue Northwestbound					School Street Northbound					Canton Street (Route 27) Eastbound					Int. Total
	Left	Bear Left	Thru	Right	App. Total	Hard Left	Left	Thru	Right	App. Total	Hard Left	Left	Thru	Right	App. Total	Left	Thru	Right	Hard Right	App. Total	Left	Thru	Bear Right	Right	App. Total	
Peak Hour From 07:00 AM to 08:45 AM - Peak 1 of 1																										
Intersection	07:15 AM																									
Volume	5	21	68	64	158	0	21	232	32	285	2	7	44	4	57	14	142	26	0	182	106	349	22	16	493	1175
Percent	3.2	13.3	43.0	40.5		0.0	7.4	81.4	11.2		3.5	12.3	77.2	7.0		7.7	78.0	14.3	0.0		21.5	70.8	4.5	3.2		
07:30																										
Volume	3	10	21	16	50	0	5	60	6	71	1	3	11	0	15	5	37	5	0	47	29	86	9	5	129	312
Peak Factor																										0.942
High Int.	07:30 AM					07:45 AM					07:15 AM					08:00 AM					07:15 AM					
Volume	3	10	21	16	50	0	5	74	3	82	1	0	14	2	17	6	32	11	0	49	38	95	6	5	144	
Peak Factor	0.790					0.869					0.838					0.929					0.856					

Old Colony Planning Council
 70 School Street
 Brockton, MA 02301
 508-583-1833

Community: Stoughton
 Date: 4/26/06
 Board #: TDC-8 (4) & DB-400 (2)
 Staff: BM & RG

File Name : 285_Canton&School_AM
 Site Code : 00000285
 Start Date : 4/26/2006
 Page No : 5

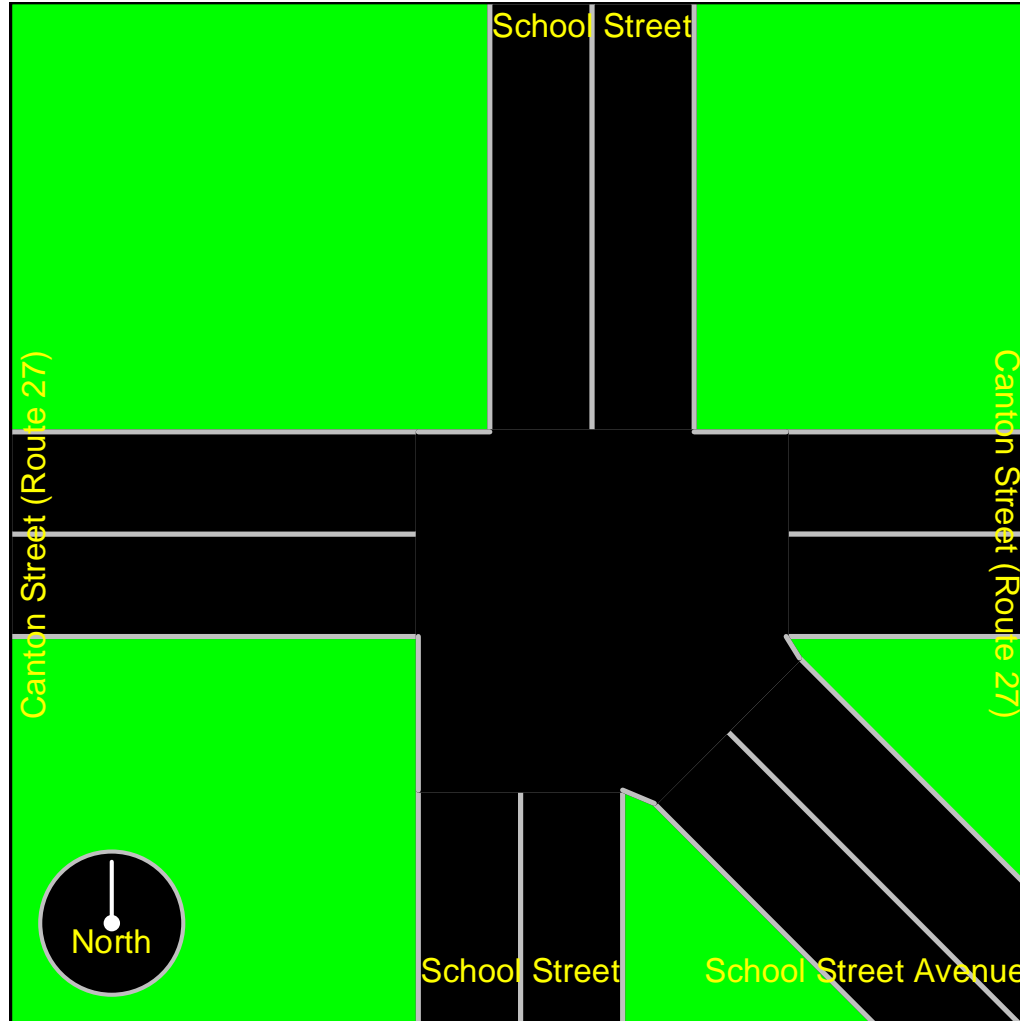




Old Colony Planning Council
70 School Street
Brockton, MA 02301
508-583-1833

Community: Stoughton
Date: 4/26/06
Board #: TDC-8 (4) & DB-400 (2)
Staff: BM & RG

File Name : 285_Canton&School_AM
Site Code : 00000285
Start Date : 4/26/2006
Page No : 7



Old Colony Planning Council

70 School Street

Brockton, MA 02301

508-583-1833

Community: Stoughton

Date: 4/25/06

Board #: TDC-8 (3) & DB-400 (2)

Staff: JC & RG

File Name : 285_Canton&School_PM

Site Code : 00000285

Start Date : 4/25/2006

Page No : 1

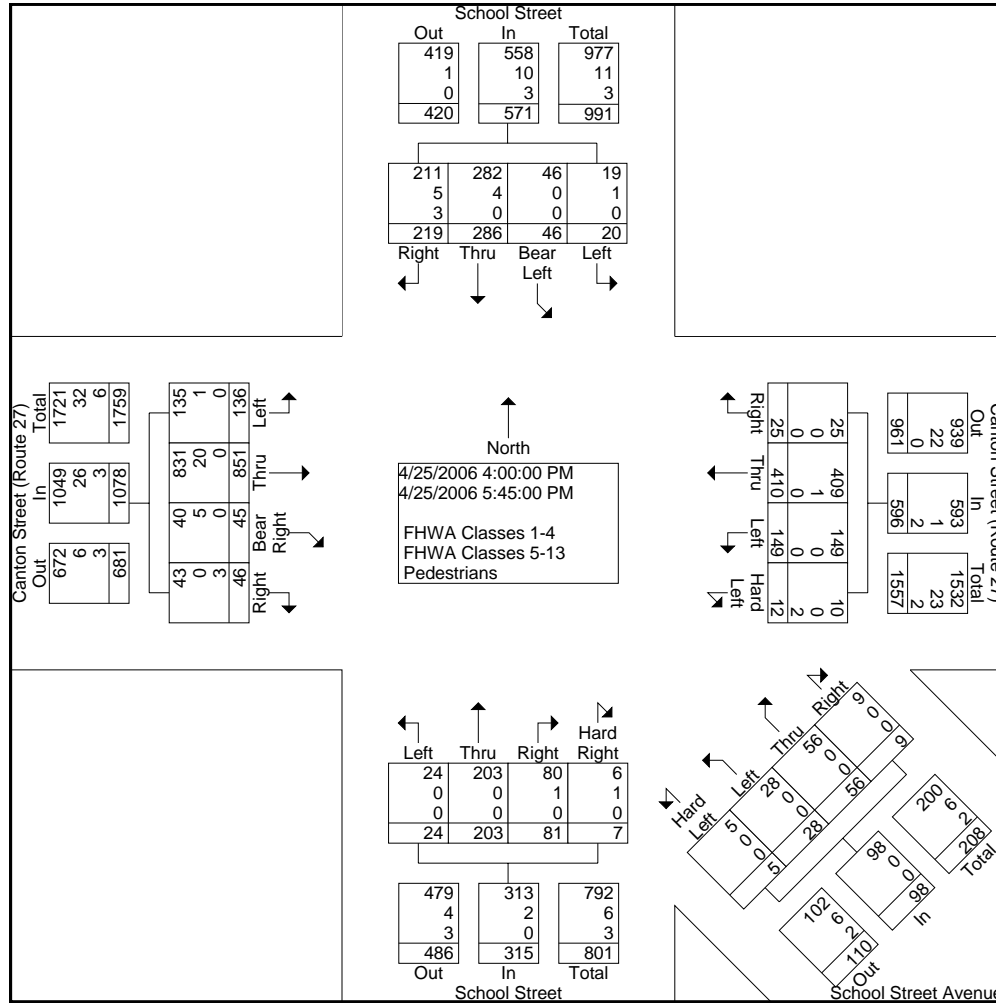
Groups Printed- FHWA Classes 1-4 - FHWA Classes 5-13 - Pedestrians

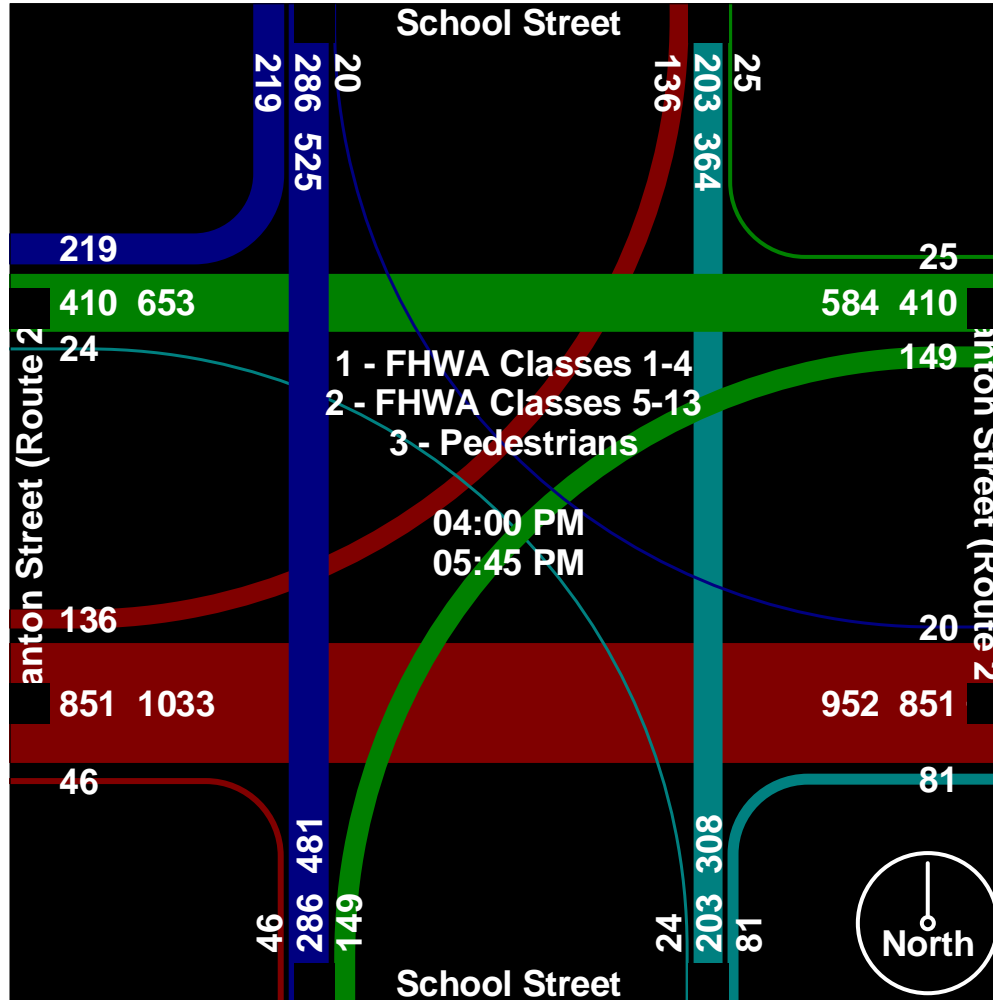
Start Time	School Street Southbound					Canton Street (Route 27) Westbound					School Street Avenue Northwestbound					School Street Northbound					Canton Street (Route 27) Eastbound					Int. Total
	Left	Bear Left	Thru	Right	App. Total	Hard Left	Left	Thru	Right	App. Total	Hard Left	Left	Thru	Right	App. Total	Left	Thru	Right	Hard Right	App. Total	Left	Thru	Bear Right	Right	App. Total	
Factor	1.0	1.0	1.0	1.0		1.0	1.0	1.0	1.0		1.0	1.0	1.0	1.0		1.0	1.0	1.0	1.0		1.0	1.0	1.0	1.0		
04:00 PM	2	5	32	26	65	3	9	26	4	42	0	3	3	2	8	2	25	11	0	38	18	129	2	6	155	308
04:15 PM	5	4	32	22	63	0	14	52	1	67	0	1	12	2	15	4	20	5	1	30	13	102	5	5	125	300
04:30 PM	1	11	26	20	58	1	19	62	3	85	1	6	6	2	15	1	22	10	1	34	16	96	9	4	125	317
04:45 PM	4	7	36	36	83	3	22	46	4	75	1	1	9	1	12	1	26	13	0	40	16	108	8	3	135	345
Total	12	27	126	104	269	7	64	186	12	269	2	11	30	7	50	8	93	39	2	142	63	435	24	18	540	1270
05:00 PM	2	6	40	24	72	1	22	56	6	85	1	5	5	2	13	4	23	10	0	37	12	117	3	5	137	344
05:15 PM	0	6	42	30	78	0	18	55	1	74	0	2	6	0	8	4	30	11	0	45	17	115	7	9	148	353
05:30 PM	3	3	38	28	72	4	23	68	4	99	0	5	3	0	8	3	25	7	4	39	23	92	7	6	128	346
05:45 PM	3	4	40	33	80	0	22	45	2	69	2	5	12	0	19	5	32	14	1	52	21	92	4	8	125	345
Total	8	19	160	115	302	5	85	224	13	327	3	17	26	2	48	16	110	42	5	173	73	416	21	28	538	1388
Grand Total	20	46	286	219	571	12	149	410	25	596	5	28	56	9	98	24	203	81	7	315	136	851	45	46	1078	2658
Apprch %	3.5	8.1	50.1	38.4		2.0	25.0	68.8	4.2		5.1	28.6	57.1	9.2		7.6	64.4	25.7	2.2		12.6	78.9	4.2	4.3		
Total %	0.8	1.7	10.8	8.2	21.5	0.5	5.6	15.4	0.9	22.4	0.2	1.1	2.1	0.3	3.7	0.9	7.6	3.0	0.3	11.9	5.1	32.0	1.7	1.7	40.6	

Old Colony Planning Council
 70 School Street
 Brockton, MA 02301
 508-583-1833

Community: Stoughton
 Date: 4/25/06
 Board #: TDC-8 (3) & DB-400 (2)
 Staff: JC & RG

File Name : 285_Canton&School_PM
 Site Code : 00000285
 Start Date : 4/25/2006
 Page No : 2





Old Colony Planning Council
70 School Street
Brockton, MA 02301
508-583-1833

Community: Stoughton
Date: 4/25/06
Board #: TDC-8 (3) & DB-400 (2)
Staff: JC & RG

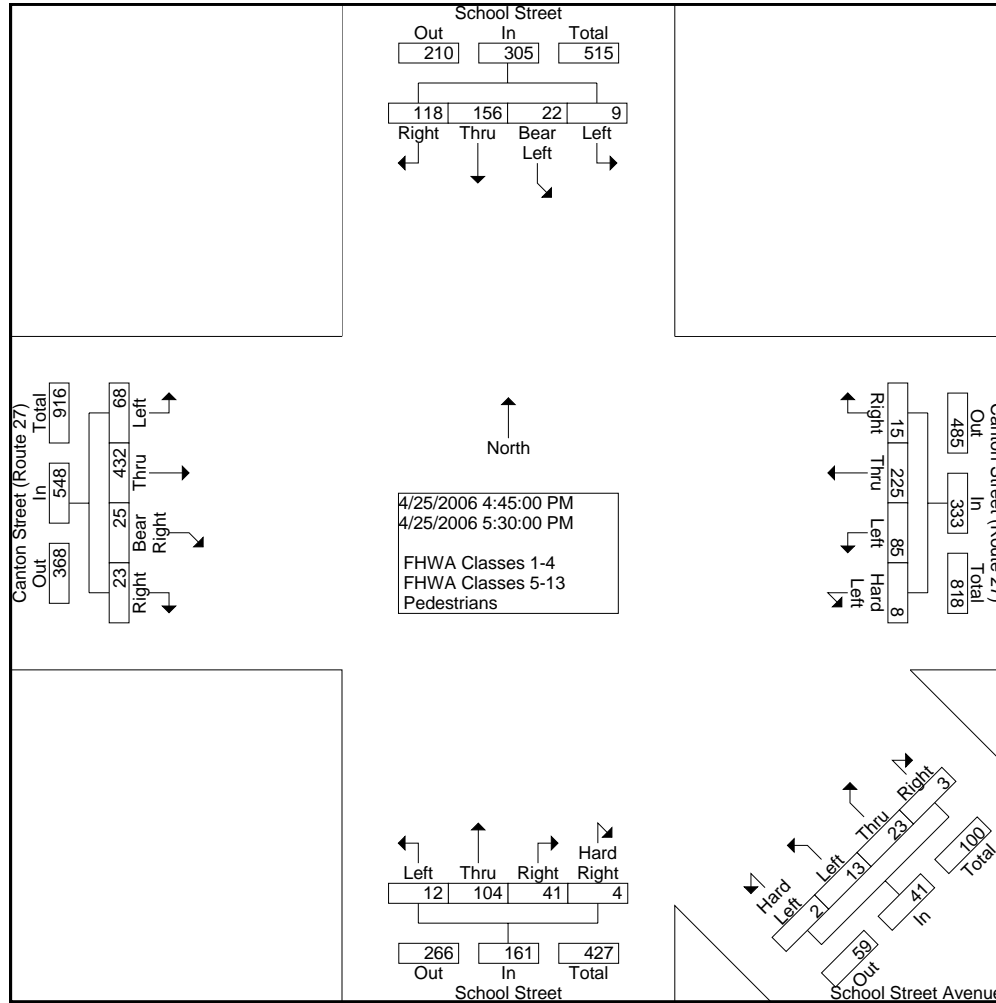
File Name : 285_Canton&School_PM
Site Code : 00000285
Start Date : 4/25/2006
Page No : 4

Start Time	School Street Southbound					Canton Street (Route 27) Westbound					School Street Avenue Northwestbound					School Street Northbound					Canton Street (Route 27) Eastbound					Int. Total
	Left	Bear Left	Thru	Right	App. Total	Hard Left	Left	Thru	Right	App. Total	Hard Left	Left	Thru	Right	App. Total	Left	Thru	Right	Hard Right	App. Total	Left	Thru	Bear Right	Right	App. Total	
Peak Hour From 04:00 PM to 05:45 PM - Peak 1 of 1																										
Intersection	04:45 PM																									
Volume	9	22	156	118	305	8	85	225	15	333	2	13	23	3	41	12	104	41	4	161	68	432	25	23	548	1388
Percent	3.0	7.2	51.1	38.7		2.4	25.5	67.6	4.5		4.9	31.7	56.1	7.3		7.5	64.6	25.5	2.5		12.4	78.8	4.6	4.2		
05:15																										
Volume	0	6	42	30	78	0	18	55	1	74	0	2	6	0	8	4	30	11	0	45	17	115	7	9	148	353
Peak Factor																										0.983
High Int.	04:45 PM					05:30 PM					05:00 PM					05:15 PM					05:15 PM					
Volume	4	7	36	36	83	4	23	68	4	99	1	5	5	2	13	4	30	11	0	45	17	115	7	9	148	
Peak Factor	0.919					0.841					0.788					0.894					0.926					

Old Colony Planning Council
 70 School Street
 Brockton, MA 02301
 508-583-1833

Community: Stoughton
 Date: 4/25/06
 Board #: TDC-8 (3) & DB-400 (2)
 Staff: JC & RG

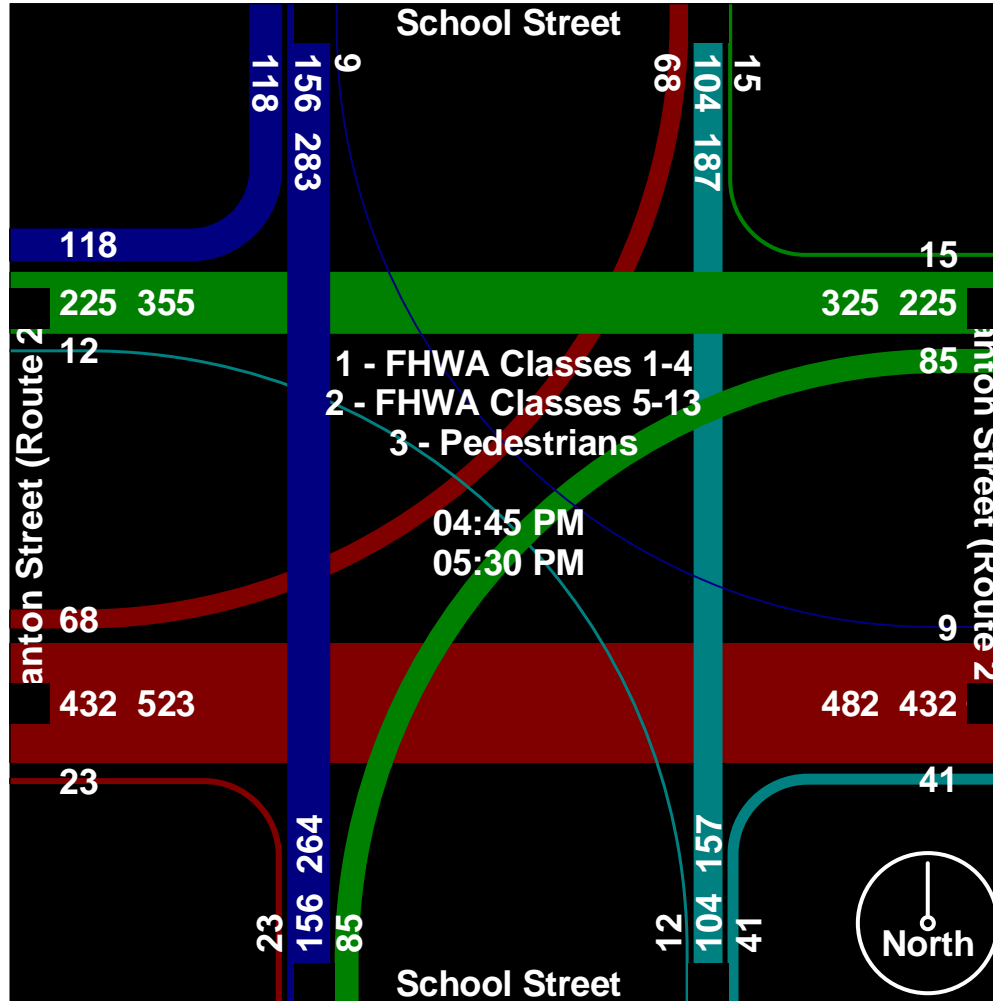
File Name : 285_Canton&School_PM
 Site Code : 00000285
 Start Date : 4/25/2006
 Page No : 5



Old Colony Planning Council
70 School Street
Brockton, MA 02301
508-583-1833

Community: Stoughton
Date: 4/25/06
Board #: TDC-8 (3) & DB-400 (2)
Staff: JC & RG

File Name : 285_Canton&School_PM
Site Code : 00000285
Start Date : 4/25/2006
Page No : 6



Old Colony Planning Council
70 School Street
Brockton, MA 02301
508-583-1833

Community: Stoughton
Date: 4/25/06
Board #: TDC-8 (3) & DB-400 (2)
Staff: JC & RG

File Name : 285_Canton&School_PM
Site Code : 00000285
Start Date : 4/25/2006
Page No : 7

