

STOUGHTON SQUARE ORIGINS AND DESTINATIONS STUDY



Old Colony Planning Council

70 School Street, Brockton, MA 02301

Prepared Under MassDOT Contract #0052455

August, 2011

Stoughton Square Origins and Destinations Study

Stoughton, MA

August 2011



Old Colony Planning Council

70 School Street
Brockton, MA. 02301
(508) 583-1833
www.ocpcrpa.org



This report was prepared under Contract with the Massachusetts Department of Transportation and the Federal Highway Administration under contract 0052455.

Old Colony Metropolitan Planning Organization

Linda Balzotti	Mayor, City of Brockton
William Hallisey, Jr.	Chairman, Board of Selectmen, Plymouth
Eldon Moreira	Board of Selectmen, West Bridgewater
Daniel Salvucci	Vice Chairman, Board of Selectmen, Whitman
Jeff Mullan	Secretary and CEO, MassDOT
Frank DePaola	Highway Administrator, MassDOT
Reinald Ledoux, Jr.	Administrator, BAT
Robert G. Moran, Jr.	President, OCPC

Joint Transportation Committee

JTC Officers

JTC Chairman	Noreen O'Toole
JTC Vice Chairman	Sid Kashi

COMMUNITY	DELEGATE / ALTERNATE
Abington – <i>Delegate</i>	Kenan Connell
Abington – <i>Alternate</i>	Bruce Hughes
Avon	Ed Sarni
Bridgewater	Robert Wood
Brockton – <i>Delegate</i>	Michael Thoreson
Brockton – <i>Alternate</i>	Elaine Czaja
East Bridgewater – <i>Delegate</i>	John Haines
East Bridgewater – <i>Alternate</i>	Richard O'Flaherty
Easton – <i>Delegate</i>	Wayne P. Southworth
Easton – <i>Alternate</i>	Maurice Goulet
Halifax	Troy Garron
Hanson	Donald Howard
Kingston	Paul Basler
Pembroke	Gene Fulmine
Plymouth	Sid Kashi
Plympton	Jim Mulcahy
Stoughton – <i>Delegate</i>	Carin Klipp
Stoughton – <i>Alternate</i>	Noreen O'Toole
West Bridgewater	Leonard Graf, III
Whitman	Daniel Salvucci

Agency Representation

MassDOT	David Mohler
MassDOT	Clinton Bench
MassDOT	Andrew Lehmann
MassDOT District 5	Michael Delaney
MassDOT District 5	Pamela Haznar
MassDOT District 5	Tim Kochan
BAT	Reinald Ledoux, Jr.
BAT	Kathy Riddell
DEP	Christine Kirby
EPA	Donald Cook
FHWA	Michael Chong
FHWA	Paul Maloney
FTA	Mary Beth Mello
FTA	William Gordon
FTA	Noah Berger
Brockton Traffic Commission	Captain Leon McCabe

OCPC Transportation Staff

Charles Kilmer	Transportation Program Manager
Eric Arbeene	Community Planner
Joshua Callahan	Transportation Intern
Caleb Cornock	Transportation Intern
Jed Cornock	Transportation Planner
Ray Guarino	Transportation Planner
Rodrigo Marion	Transportation Planner
Bill McNulty	Transportation Planner
Susan McGrath	GIS Coordinator
Kyle Mowatt	Assistant Planner
Andrew Vidal	Communication/GIS/IT Specialist



Old Colony Planning Council (OCPC)



OCPC Officers

President	Robert G. Moran, Jr.
Treasurer	Lee Hartmann
Secretary	Fred Gilmetti

COMMUNITY	DELEGATE	ALTERNATE
Abington	Christopher Aiello	
Avon	Frank Staffier	Charles Marinelli
Bridgewater	Anthony P. Anacki	
Brockton	Robert G. Moran, Jr.	Preston Huckabee
East Bridgewater	Richard O'Flaherty	
Easton	Jeanmarie Kent Joyce	Steve Donahue
Halifax	John G. Mather	Troy E. Garron
Hanson	Robert Overholtzer	Phillip Lindquist
Kingston	Dennis Randall	
Pembroke	Gerard Dempsey	Daniel Trabucco
Plymouth	Lee Hartmann	Valerie Massard
Plympton	John Rantuccio	James Mulcahy
Stoughton	Scott Turner	Robert E. Kuver
West Bridgewater	Eldon F. Moreira	Nancy Bresciani
Whitman	Fred Gilmetti	Daniel Salvucci
Delegate-at-Large		

OCPC Staff

Pat Ciaramella	Executive Director
Janet McGinty	Fiscal Officer
Jacqueline Surette	Fiscal Consultant
Jane Linhares	Grants Monitor/Secretary
Patrick Hamilton	AAA Administrator
Lila Burgess	Ombudsman Program Director
Hazel Gauley	Assistant Ombudsman Director
Anne Nicholas	Ombudsman Program Assistant
Jim Watson	Comprehensive Planning Supervisor
Eric Arbeene	Community Planner
Bruce Hughes	Economic Development/Community Planner
Susan McGrath	GIS Coordinator
Andrew Vidal	Communication/GIS/IT Specialist
Charles Kilmer	Transportation Program Manager
Bill McNulty	Transportation Planner
Ray Guarino	Transportation Planner
Jed Cornock	Transportation Planner
Rodrigo Marion	Transportation Planner
Kyle Mowatt	Assistant Planner
Joshua Callahan	Transportation Intern
Caleb Cornock	Transportation Intern



Acknowledgements

The preparation of this report has been financed in part through grants from the Federal Highway Administration, U.S. Department of Transportation, under Metropolitan Planning Program, Section 104(f) of Title 23, U.S. Code, under Contract 0052455.

The views and opinions of the Old Colony Planning Council expressed herein do not necessarily state or reflect those of the U. S. Department of Transportation.

This Planning Level Traffic Study was prepared by the following members of the Old Colony Planning Council staff under the direction of Pat Ciaramella, Executive Director, and the supervision of Charles Kilmer, Transportation Program Manager.

Report Preparation	Bill McNulty, Transportation Planner <i>wmcnulty@ocpcrpa.org</i>
Technical Analysis	Charles Kilmer, Transportation Program Manager <i>ckilmer@ocpcrpa.org</i>
Mapping and Graphics	Susan McGrath, GIS Coordinator <i>smcgrath@ocpcrpa.org</i>

Data Collection

Eric Arbeene, Community Planner <i>earbeene@ocpcrpa.org</i>	Jed Cornock, Transportation Planner <i>jcornock@ocpcrpa.org</i>
Ray Guarino, Transportation Planner <i>rguarino@ocpcrpa.org</i>	Patrick Hamilton, AAA Administrator <i>phamilton@ocpcrpa.org</i>
Bruce Hughes, Economic Development / Community Planner - <i>bhughes@ocpcrpa.org</i>	Rodrigo Marion, Transportation Planner <i>rmarion@ocpcrpa.org</i>
Kyle Mowatt, Assistant Planner	UMass Amherst Engineering Department Under the Direction of Michael Knodler

Table of Contents

Section

I. Introduction	1
Purpose of Study.....	1
Previous Studies.....	1
Data Collection and Methodology.....	1
II. Traffic Data.....	2
III. Stoughton Commuter Rail Parking Lot Utilization	3
IV. Origins and Destinations Analysis	3
Overview of Findings.....	3
Washington Street (Route 138) Inbound Traffic (Southbound From Northern Leg).....	6
Porter Street Inbound Traffic.....	8
Freeman Street Inbound Traffic.....	10
Pleasant Street (Route 139) Inbound Traffic	12
Park Street (Route 27) Inbound Traffic.....	14
Washington Street (Route 138) Inbound Traffic (Northbound From Southern Leg).....	16
Wyman Street Inbound Traffic	18
Porter Street (Route 27) Inbound Traffic.....	20
Pearl Street Inbound Traffic.....	22
V. Conclusion.....	24
Rose Street Extension	24

Appendix: 2010 Traffic Data (Volumes, Speeds, and Vehicle Class) for Stoughton Square Approaches



I. Introduction

Stoughton Square has continually been one of the most traveled town center locations in the Old Colony Region. It not only serves as the economic and municipal center for the Town of Stoughton, it is also located at the confluence of three state numbered highways and provides access to the Stoughton Commuter Rail Station. A short (approximately 450 feet in length) four lane central segment processes Routes 27, 138, and Route 139 traffic; as well as Freeman Street, Porter Street, Pearl Street, and Wyman Street.

Purpose of Study

This Study was initiated by a request from the Town of Stoughton to determine which roadways drivers were using to arrive into the Square (origins) and depart from the Square (destinations). Understanding the traffic pattern by determining which roadways drivers arrive from and which roadways they depart on is an important factor in determining effectiveness of any future potential projects to improve traffic flow and relieve congestion. Furthermore, it was requested that the data be analyzed to determine the effectiveness of (conceptually) extending Rose Street on the northwest side of the Square southward to Railroad Avenue and Washington Street (Route 138), creating a bypass paralleling the Square to the west.

Previous Studies

Stoughton Square has been studied repeatedly in various studies prepared by the Old Colony Planning Council, the Metropolitan Area Planning Council, the Central Transportation Planning Staff, and private consultants. Most recently, the consulting firm CDM prepared a Stoughton Downtown Traffic Study for the Town in 2008, and the Metropolitan Area Planning Council traffic operations analysis as part of South Coast Rail Technical Assistance. Old Colony Planning Council also studied Central Square as part of the Route 27 Corridor Study in 2008. The 2008 level of service for the Square was “F” (northern end) and “E” (southern end) for the afternoon peak demand hour.

Data Collection and Methodology

Data collection involved manually collecting license plate data of vehicles entering and exiting on each of the 9 roadways that lead into and away from Stoughton Square. These roadways include (in clockwise order around the Square):

- Washington Street (Route 138), Northern Leg
- Porter Street
- Freeman Street
- Pleasant Street (Route 139)
- Park Street (Route 27)
- Washington Street (Route 138), Southern Leg
- Wyman Street
- Porter Street (Route 27)
- Pearl Street

The data was collected on May 12, 2010 during the morning (7:00-9:00 AM) and afternoon (4:00-6:00 PM) commute periods. Traffic counts were also conducted during the data collection period, as well as a utilization study of the Stoughton Commute Rail parking lot.

The collected license plate data was matched using a database utility. A total of 18,072 license plates were recorded during the morning and afternoon periods. From the potential of 9,036 matches, 5,745 were successfully matched, resulting in a match rate of 63.6%. As Table 2 indicates, the overall distribution in the matched data set accurately represented the distribution of the actual data set. For analysis purposes, the matched data set was then adjusted, to represent actual traffic flow during the two commute periods.

II. Traffic Data

Table 1 contains a summary of traffic data collected on the nine roadways leading into and out of Stoughton Square, including average daily traffic volumes by direction, the 85th percentile speed of traffic, and the percentage of the traffic stream consisting of heavy vehicles.

Table 1: Average Daily Traffic Entering and Leaving Stoughton Square, May 2010

Street	Average Daily Traffic (ADT)			Combined Traffic	
	Inbound	Outbound	Total	85th Percentile Speed	% Heavy Vehicles
Washington Street (Route 138), North of Stoughton Square	6,498	7,600	14,098	33 MPH	5.6%
Porter Street, East of Stoughton Square	304	428	732	28 MPH	4.8%
Freeman Street, East of Stoughton Square	212	275	487	22 MPH	18.9%
Pleasant Street (Route 139), East of Stoughton Square	1,913	3,693	5,606	37 MPH	7.1%
Park Street (Route 27), South of Stoughton Square	8,690	7,732	16,422	35 MPH	4.4%
Washington Street (Route 138), South of Stoughton Square	5,752	5,742	11,494	39 MPH	6.7%
Wyman Street, West of Stoughton Square	1,953	2,193	4,146	26 MPH	7.1%
Porter Street (Route 27), West of Stoughton Square	5,551	3,813	9,364	25 MPH	4.3%
Pearl Street, North of Stoughton Square	2,989	2,298	5,287	30 MPH	5.8%



III. Stoughton Commuter Rail Parking Lot Utilization

License plate data was collected from the Stoughton Commuter Rail Station parking lot on May 12, 2010, which was used to determine which towns people using the parking lot are driving from based on Registry of Motor Vehicles (RMV) data.

Of the 333 parking spaces available at the Stoughton Commuter Rail Station (official station parking only, not including street parking and private lots), 168 were occupied by parked vehicles, resulting in a utilization rate of 50 percent. From the 168 recoded license plates, 143 (85%) were successfully matched to RMV Data. Of the vehicles for which data was obtained, 58 (40.56%) were from the Town of Stoughton. The remaining top communities from which the vehicles were registered to were Easton with 27 (18.88%), Brockton with 23 (16.08%), and Avon and Bridgewater each with 5 (3.5%).

IV. Origins and Destinations Analysis

Overview of Findings

Table 2 summarizes the actual traffic distribution recorded during the data collection, and the data set of matched trips.

As the data in Table 2 indicates, Routes 27 and 138 are the busiest roadways carrying traffic into and out of the Square, with substantially less traffic on Routes 139 and the other local roadways. Nearly half of all traffic during both commute times are using some combination that involves either Park Street (the southern end of Route 27) and Washington Street (the northern end of Route 138).

Tables 3 and 4 rank the busiest approaches in the morning (7:00-9:00) and afternoon (4:00-6:00) periods, and list the corresponding predominant receiving outlet for each approach.



Table 2: Summary of Traffic Distribution and Matched Data Sets

Morning Weekday Commute (7:00-9:00 AM)								
Street	Actual Traffic Distribution				Matched Trips			
	In	Out	Total	% of All Traffic	In	Out	Total	% of Matched Set
Route 138, Northern End	478	1,288	1,766	20.15%	320	863	1,183	21.83%
Porter Street	23	33	56	0.64%	8	9	17	0.31%
Freeman Street	80	42	122	1.39%	18	14	32	0.59%
Route 139	303	574	877	10.01%	86	397	483	8.91%
Route 27, Southern End	1,458	950	2,408	27.47%	871	587	1,458	26.90%
Route 138, Southern End	814	480	1,294	14.76%	545	331	876	16.16%
Wyman Street	224	116	340	3.88%	149	73	222	4.10%
Route 27, Northern End	773	449	1,222	13.94%	524	213	737	13.60%
Pearl Street	355	325	680	7.76%	213	199	412	7.60%
	4,508	4,257	8,765	100.00%	2,734	2,686	5,420	100.00%
Afternoon Weekday Commute (4:00-6:00 PM)								
Street	Actual Traffic Distribution				Matched Trips			
	In	Out	Total	% of All Traffic	In	Out	Total	% of Matched Set
Route 138, Northern End	1,045	940	1,985	21.33%	697	617	1,314	21.73%
Porter Street	48	34	82	0.88%	12	11	23	0.38%
Freeman Street	28	31	59	0.63%	6	12	18	0.30%
Route 139	297	426	723	7.77%	158	292	450	7.44%
Route 27, Southern End	1,183	1,331	2,514	27.01%	704	906	1,610	26.62%
Route 138, Southern End	636	888	1,524	16.37%	405	630	1,035	17.11%
Wyman Street	287	137	424	4.56%	217	103	320	5.29%
Route 27, Northern End	812	550	1,362	14.63%	565	306	871	14.40%
Pearl Street	345	289	634	6.81%	236	171	407	6.73%
	4,681	4,626	9,307	100.00%	3,000	3,048	6,048	100.00%

**Table 3: Predominant Receiving Outlet, by Approach, 7:00-9:00 AM**

<u>Approach, Ranked By Volume</u>		<u>Predominant Receiving Outlet</u>		
<u>Approach</u>	<u>Entering Volume</u>	<u>Outlet</u>	<u>Receiving Volume</u>	<u>Percentage of Approach Volume</u>
Park Street (Route 27)	1,458	Washington Street (Route 138), North	747	51.23%
Washington Street (Route 138), South	814	Washington Street (Route 138), North	460	56.51%
Porter Street (Route 27)	773	Park Street (Route 27)	369	47.74%
Washington Street (Route 138), North	478	Park Street (Route 27)	178	37.24%
Pearl Street	355	Park Street (Route 27)	153	43.10%
Pleasant Street (Route 139)	303	Washington Street (Route 138), North	109	35.97%
Wyman Street	224	Pleasant Street (Route 139)	111	49.55%
Freeman Street	80	Freeman Street	44	55.00%
Porter Street (East of Square)	23	Washington Street (Route 138), North	12	52.17%

Table 4: Predominant Receiving Outlet, by Approach, 4:00-6:00 PM

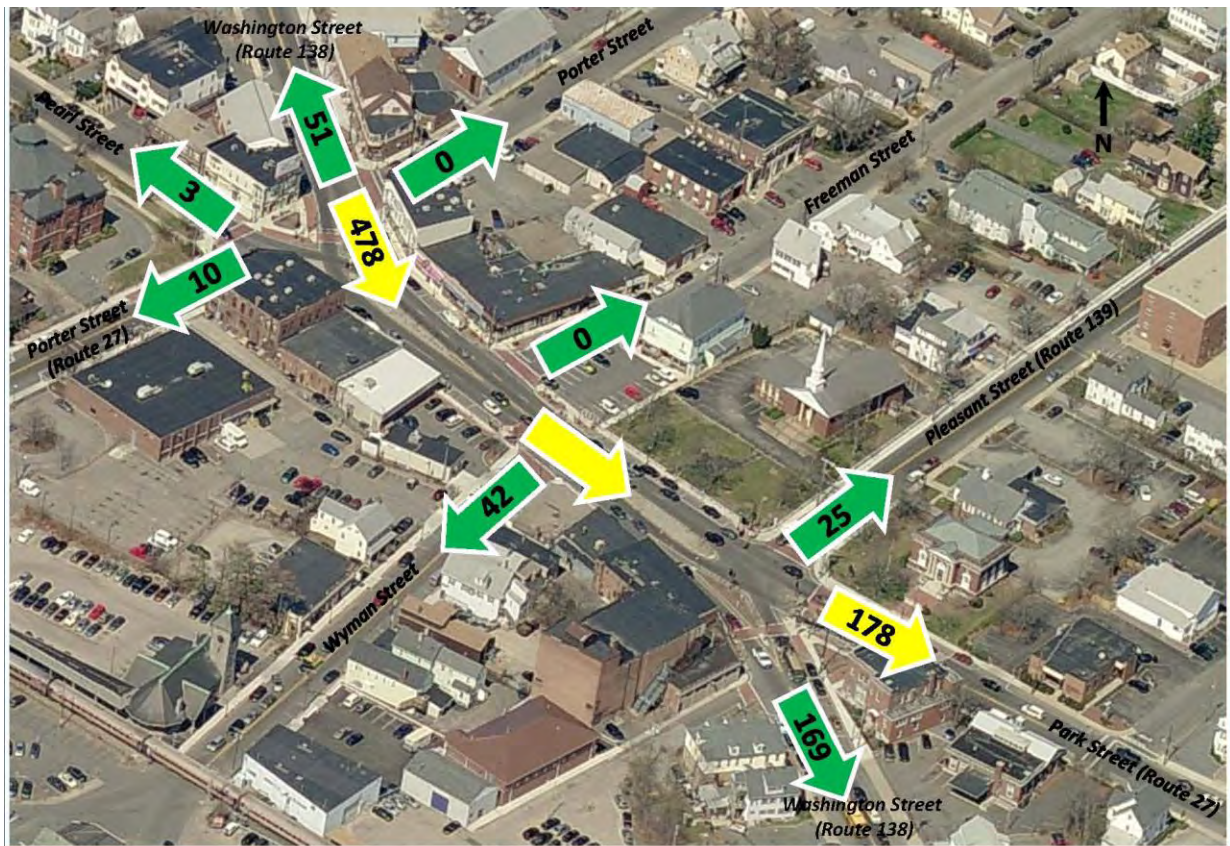
<u>Approach, Ranked By Volume</u>		<u>Predominant Receiving Outlet</u>		
<u>Approach</u>	<u>Entering Volume</u>	<u>Outlet</u>	<u>Receiving Volume</u>	<u>Percentage of Approach Volume</u>
Park Street (Route 27)	1,183	washington Street (Route 138), North	479	40.49%
Washington Street (Route 138), North	1,045	Washington Street (Route 138), South	486	46.51%
Porter Street (Route 27)	812	Park Street (Route 27)	504	62.07%
Washington Street (Route 138), South	636	washington Street (Route 138), North	300	47.17%
Pearl Street	345	Park Street (Route 27)	164	47.54%
Pleasant Street (Route 139)	297	washington Street (Route 138), North	102	34.34%
Wyman Street	287	Park Street (Route 27)	112	39.02%
Porter Street (East of Square)	48	Tie - Washington Street (Route 138) North, and Freeman Street	16	33.33%
Freeman Street	28	Freeman Street	14	50.00%

Washington Street (Route 138) Inbound Traffic (Southbound From Northern Leg)

The images in Figures 1 & 2 graphically summarize the distribution of Washington Street (Route 138) inbound trips during the morning and afternoon commute hours.

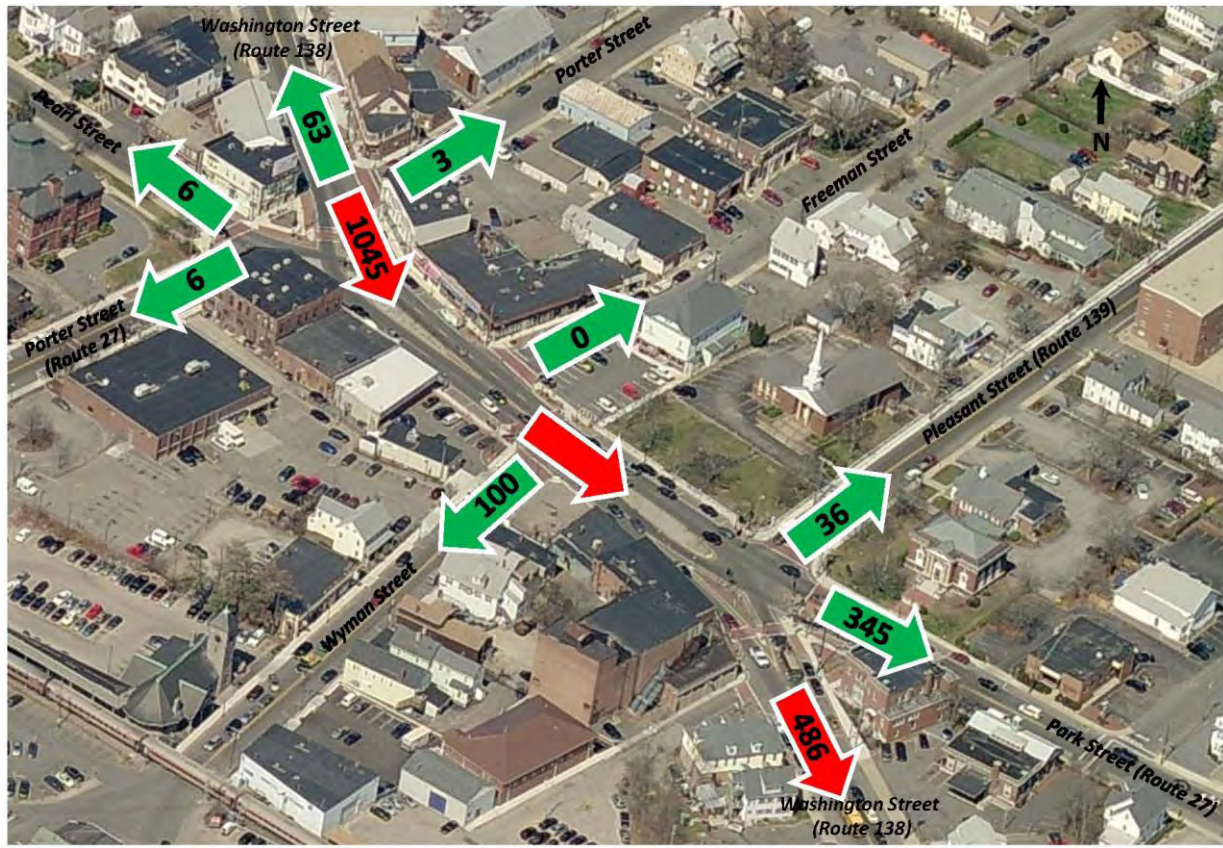
During the morning, inbound traffic from the northern leg Washington Street predominantly travels south through the Square with a nearly equal distribution onto Park Street (Route 27) and the southern leg of Washington Street. The pattern is similar in the afternoon, however a slightly larger proportion of traffic flows onto the southern leg of Washington Street than onto Park Street.

Figure 1: Distribution of Washington Street (Route 138) Inbound Trips, 7:00-9:00 AM



Note: The yellow arrows represent the outflowing morning commute volume and direction of the predominant flow of traffic.

Figure 2: Distribution of Washington Street (Route 138) Inbound Trips, 4:00-6:00 PM



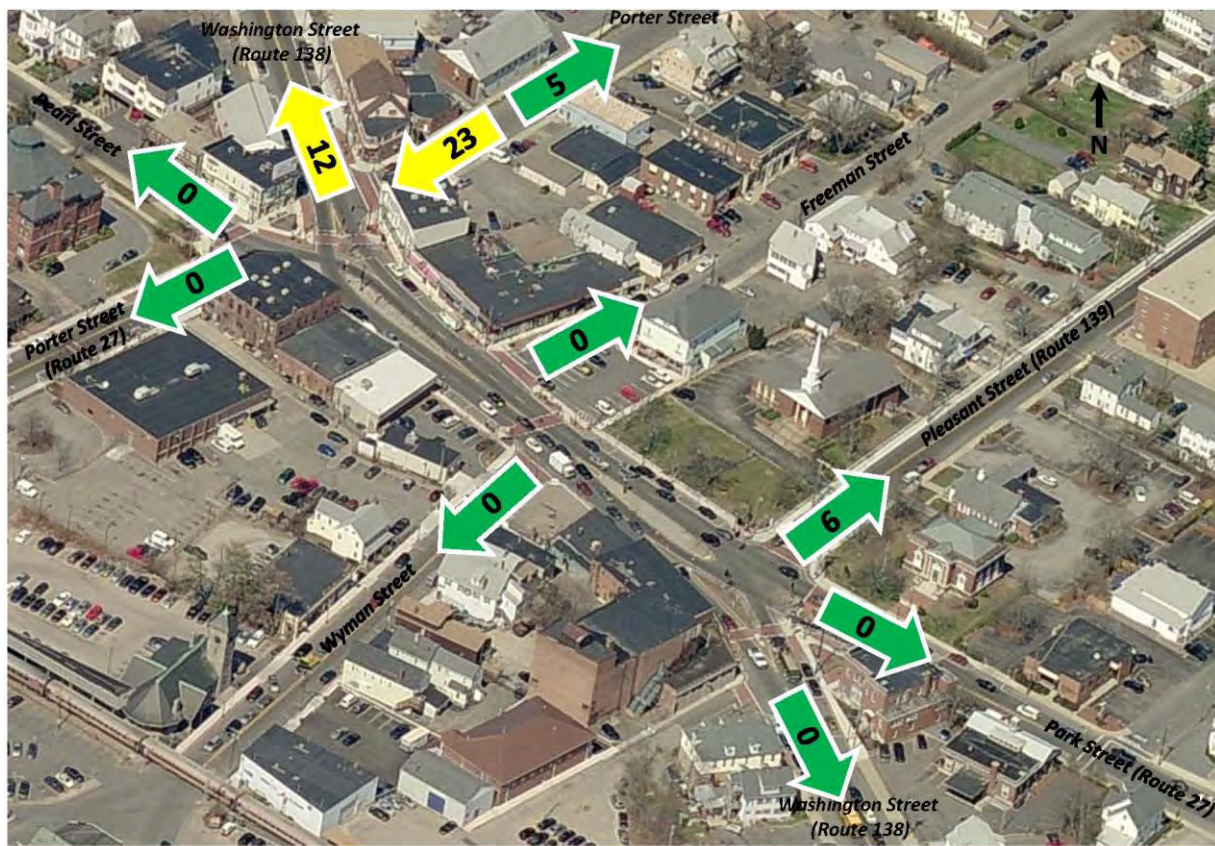
Note: The red arrows represent the outflowing afternoon commute volume and direction of the predominant flow of traffic.

Porter Street Inbound Traffic

Figures 3 & 4 graphically summarize the distribution of the eastern side Porter Street inbound trips during the morning and afternoon commute hours.

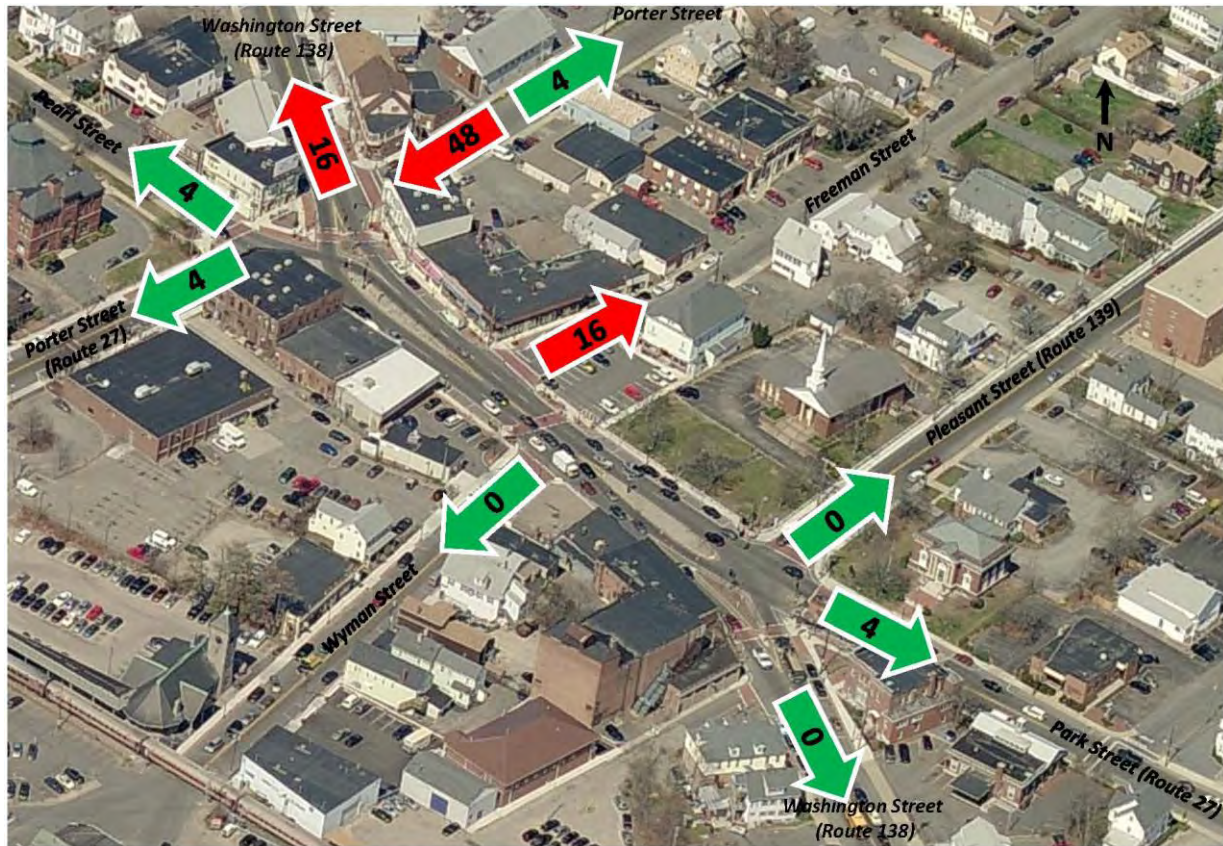
Porter Street has posted “Right Turn Only” restriction, and expectedly most inbound trips turn right onto Washington Street northbound. However, due to a combination of some drivers to turned left despite the restriction, and vehicles that turned right then turned around back into the Square, a number of trips were recorded on other outlets, particularly in the afternoon.

Figure 3: Distribution of Porter Street Inbound Trips, 7:00-9:00 AM



Note: The yellow arrows represent the outflowing morning commute volume and direction of the predominant flow of traffic.

Figure 4: Distribution of Porter Street Inbound Trips, 4:00-6:00 PM



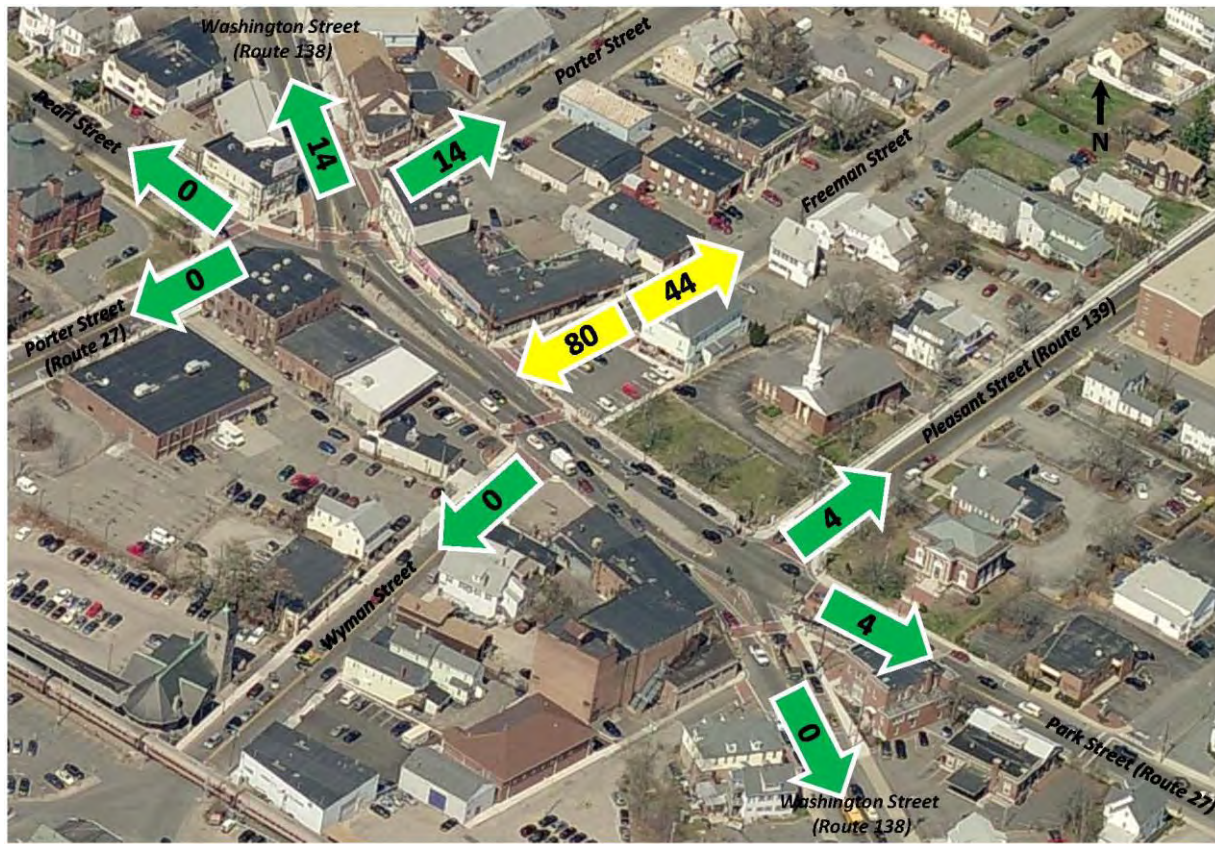
Note: The red arrows represent the outflowing afternoon commute volume and direction of the predominant flow of traffic.

Freeman Street Inbound Traffic

The images in Figures 5 & 8 graphically summarize the distribution of Freeman Street inbound trips during the morning and afternoon commute hours.

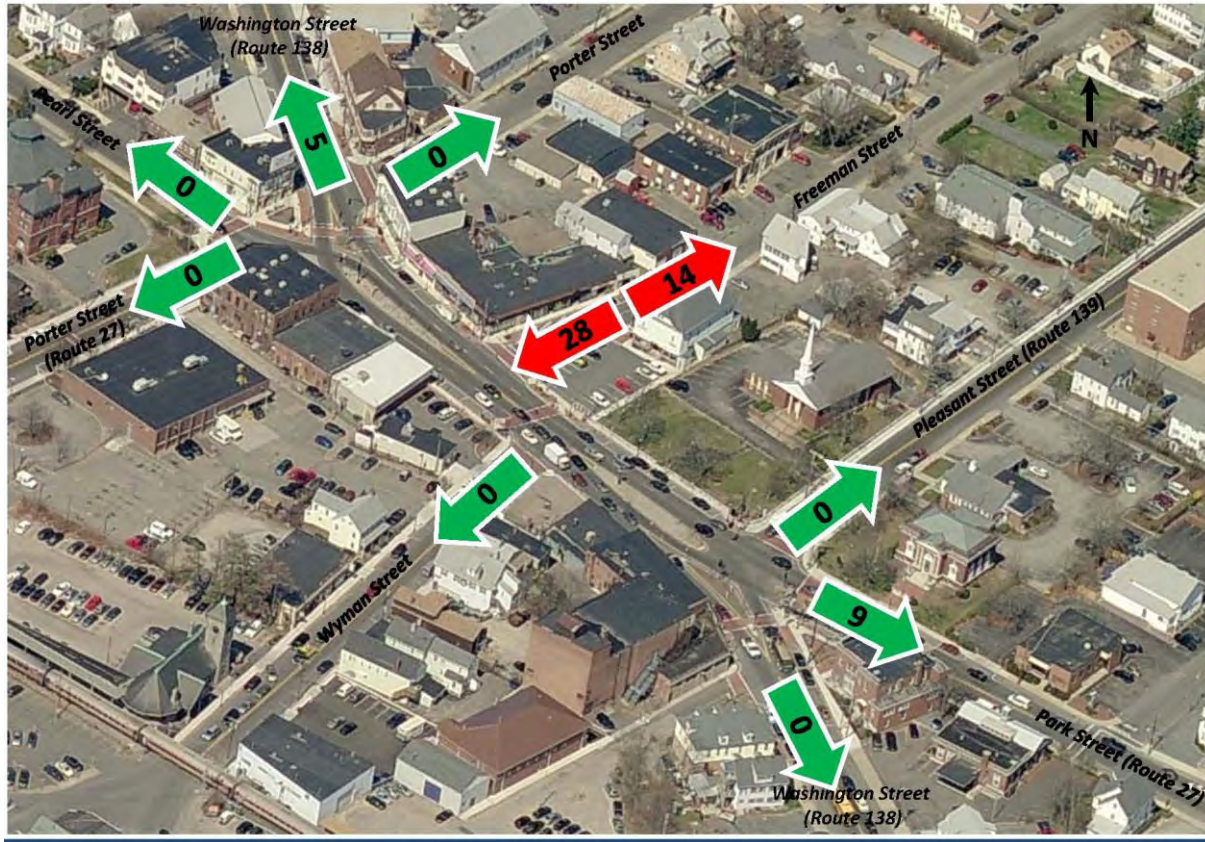
Like Porter Street, Freeman Street has a posted “Right Turn Only” restriction. The predominant traffic move on Freeman Street during both the morning and afternoon commutes were vehicles that came into the Square, and ended up turning around and heading back out of Freeman Street. The roadway also has a high percentage of heavy vehicle traffic, due to the departures and returns of fire apparatus from the Stoughton Fire Department station located on the street.

Figure 5: Distribution of Freeman Street Inbound Trips, 7:00-9:00 AM



Note: The yellow arrows represent the outflowing morning commute volume and direction of the predominant flow of traffic.

Figure 6: Distribution of Freeman Street Inbound Trips, 4:00-6:00 PM



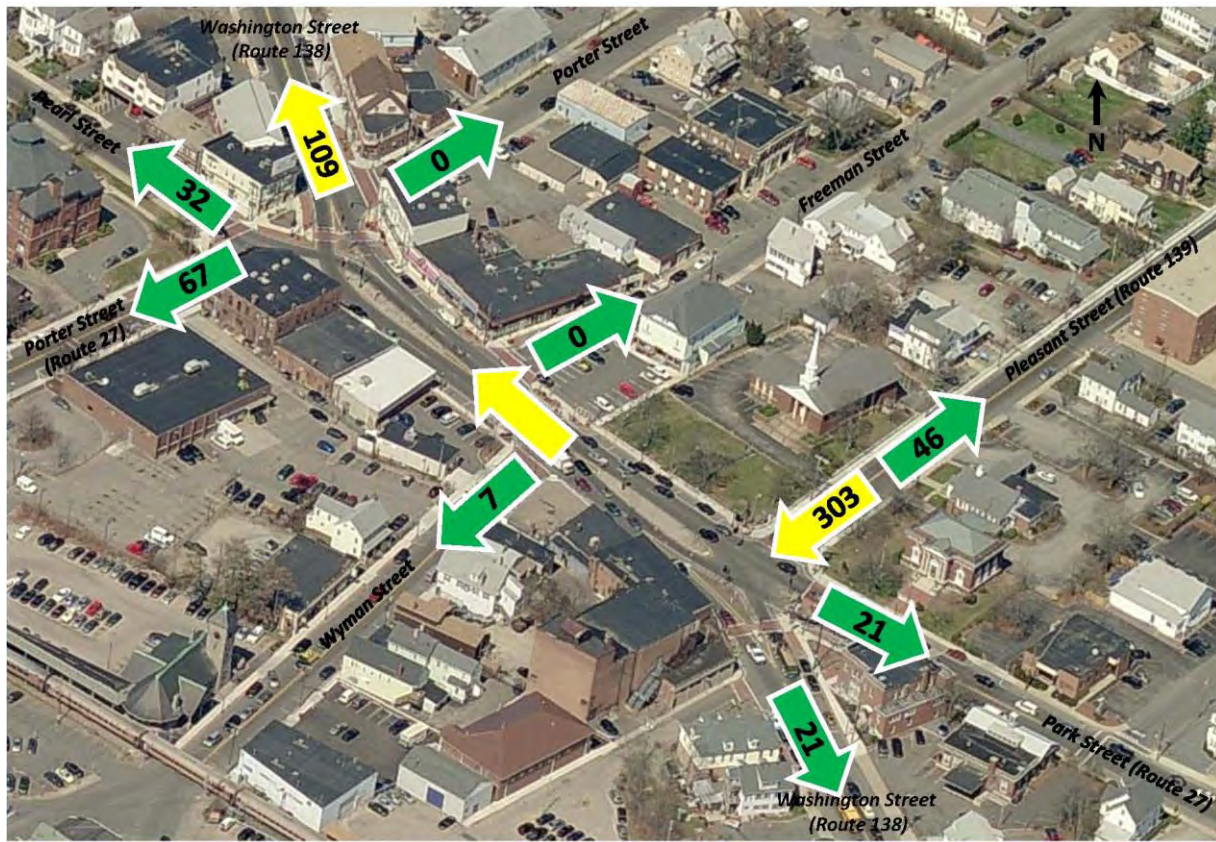
Note: The red arrows represent the outflowing afternoon commute volume and direction of the predominant flow of traffic.

Pleasant Street (Route 139) Inbound Traffic

The images in Figures 7 & 8 graphically summarize the distribution of Pleasant Street (Route 139) inbound trips during the morning and afternoon commute hours.

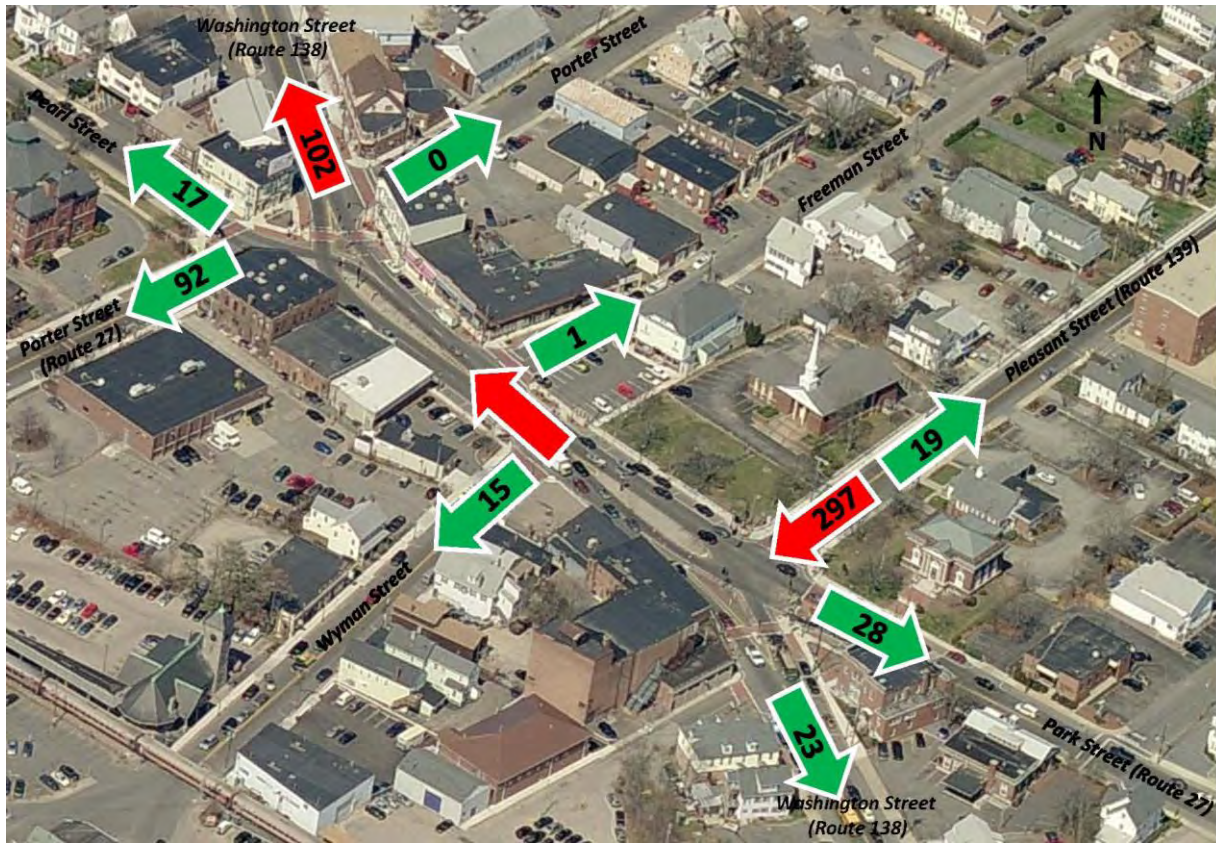
Like Porter Street and Freeman Street, Pleasant Street has a posted “Right Turn Only” into the Square. During both the morning and afternoon commutes, the predominant outlet receiving traffic from Route 139 is Route 138 northbound. However, Porter Street (Route 27) westbound also receives a significant amount of traffic from Route 139, Much smaller percentages of Route 139 traffic flow towards the remaining outlets.

Figure 7: Distribution of Pleasant Street (Route 139) Inbound Trips, 7:00-9:00 AM



Note: The yellow arrows represent the outflowing morning commute volume and direction of the predominant flow of traffic.

Figure 8: Distribution of Pleasant Street (Route 139) Inbound Trips, 4:00 – 6:00 PM



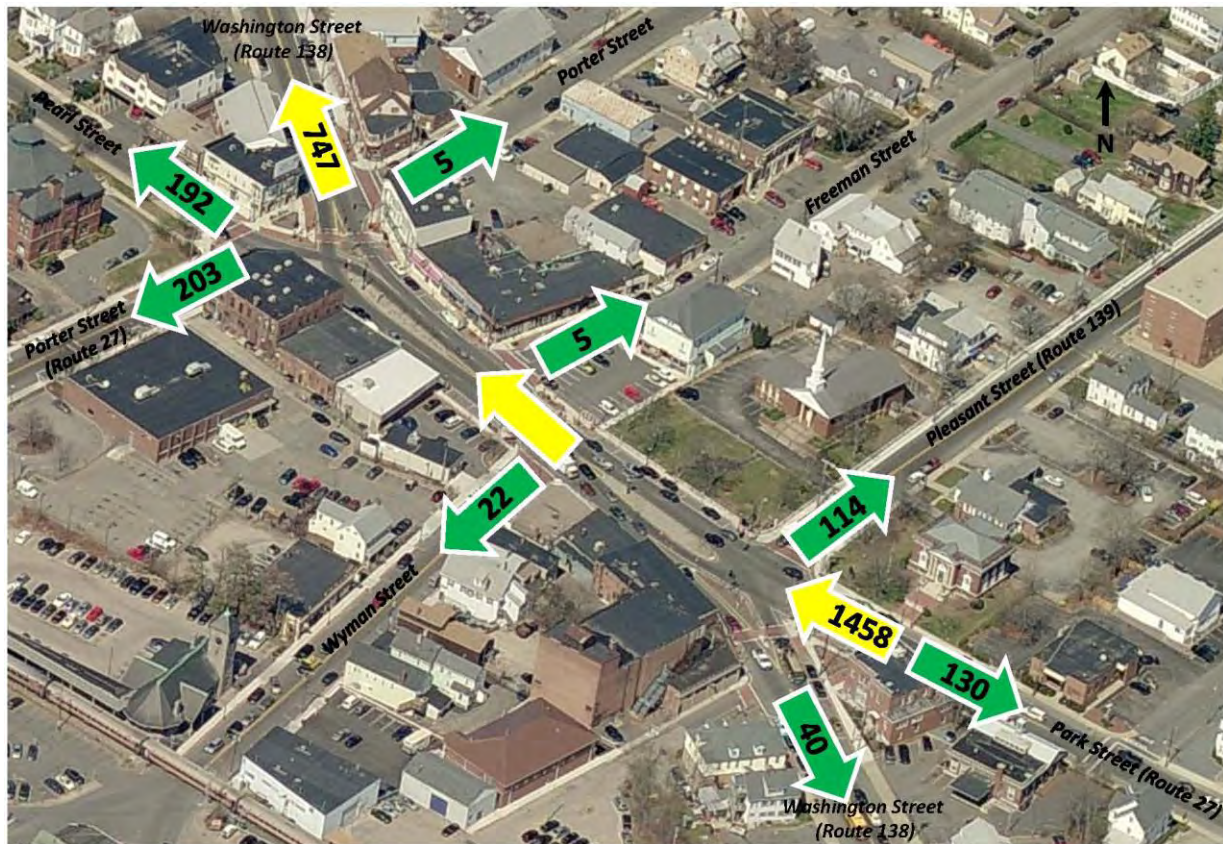
Note: The red arrows represent the outflowing afternoon commute volume and direction of the predominant flow of traffic.

Park Street (Route 27) Inbound Traffic

Park Street (Route 27) is the busiest approach into Stoughton Square. The images in Figures 9 & 10 graphically summarize the distribution of inbound trips from Park Street during the morning and afternoon commute hours.

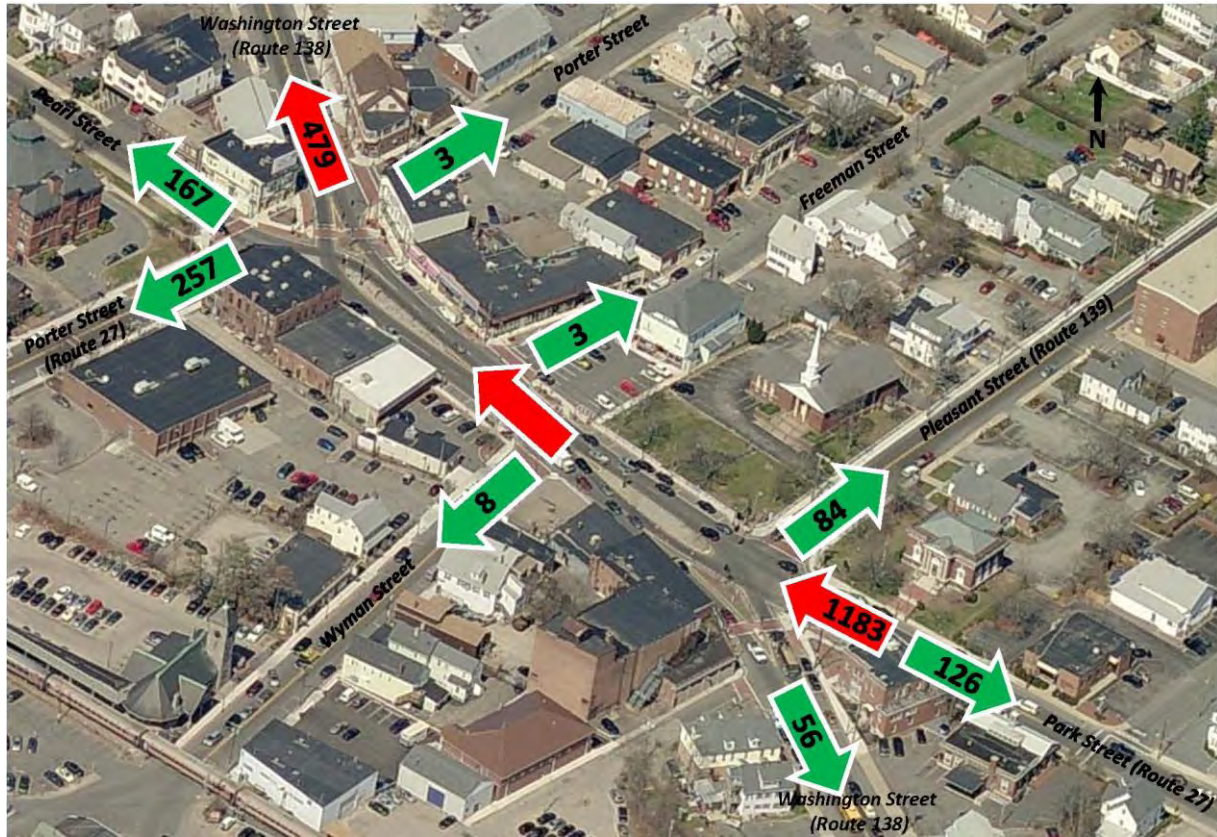
A large proportion of traffic entering the Square from Park Street flows northward through the Square and onto Washington Street (Route 138) northbound. Significant volumes of Park Street traffic also flow to Porter Street (Route 27) and Pearl Street. The other outlets receive the remaining traffic in substantially lower proportions.

Figure 9: Distribution of Park Street (Route 27) Inbound Trips, 7:00-9:00 AM



Note: The yellow arrows represent the outflowing morning commute volume and direction of the predominant flow of traffic.

Figure 10: Distribution of Park Street (Route 27) Inbound Trips, 4:00 – 6:00 PM



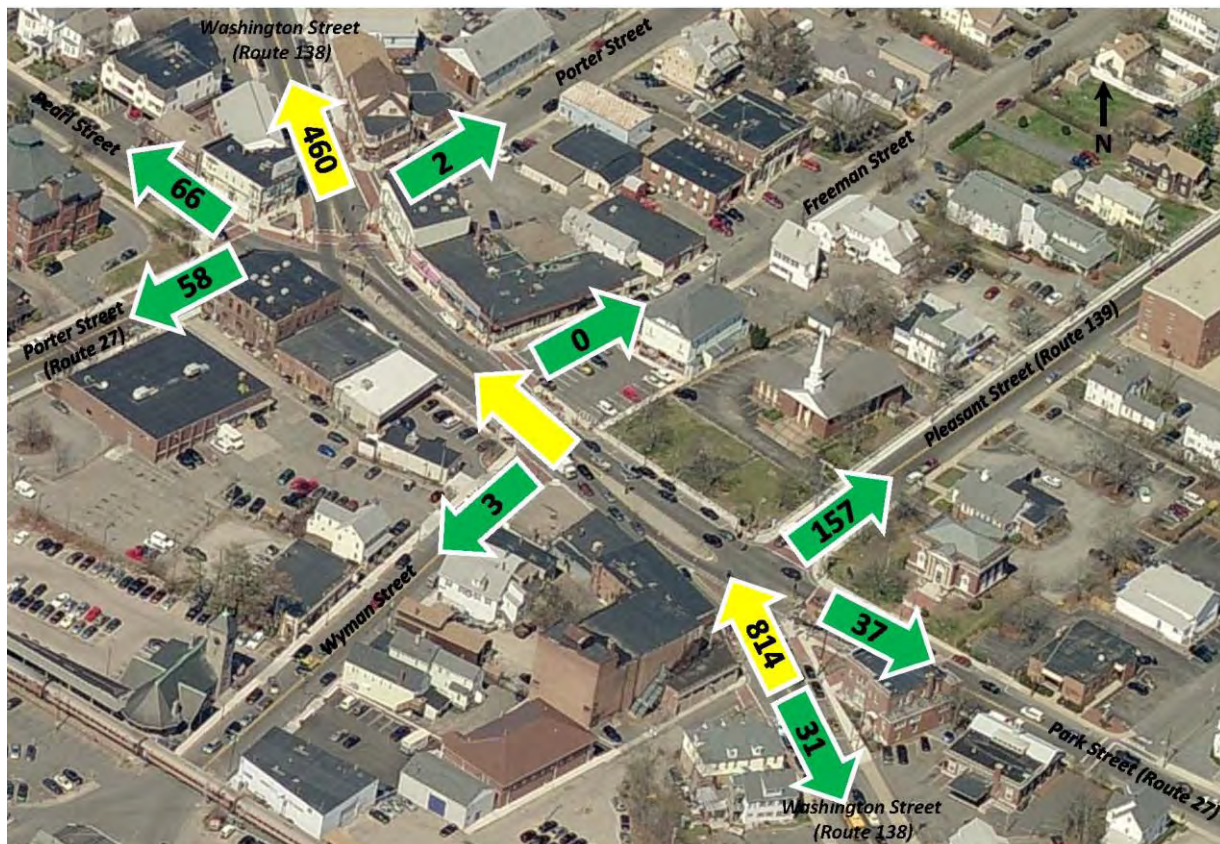
Note: The red arrows represent the outflowing afternoon commute volume and direction of the predominant flow of traffic.

Washington Street (Route 138) Inbound Traffic (Northbound From Southern Leg)

The predominant flow of traffic from the southern leg of Washington Street (Route 138) flows northward through the square and continues northbound on Route 138 north of the Square. Figures 11 and 12 graphically display the distribution of traffic from the southern leg of Washington Street (Route 138).

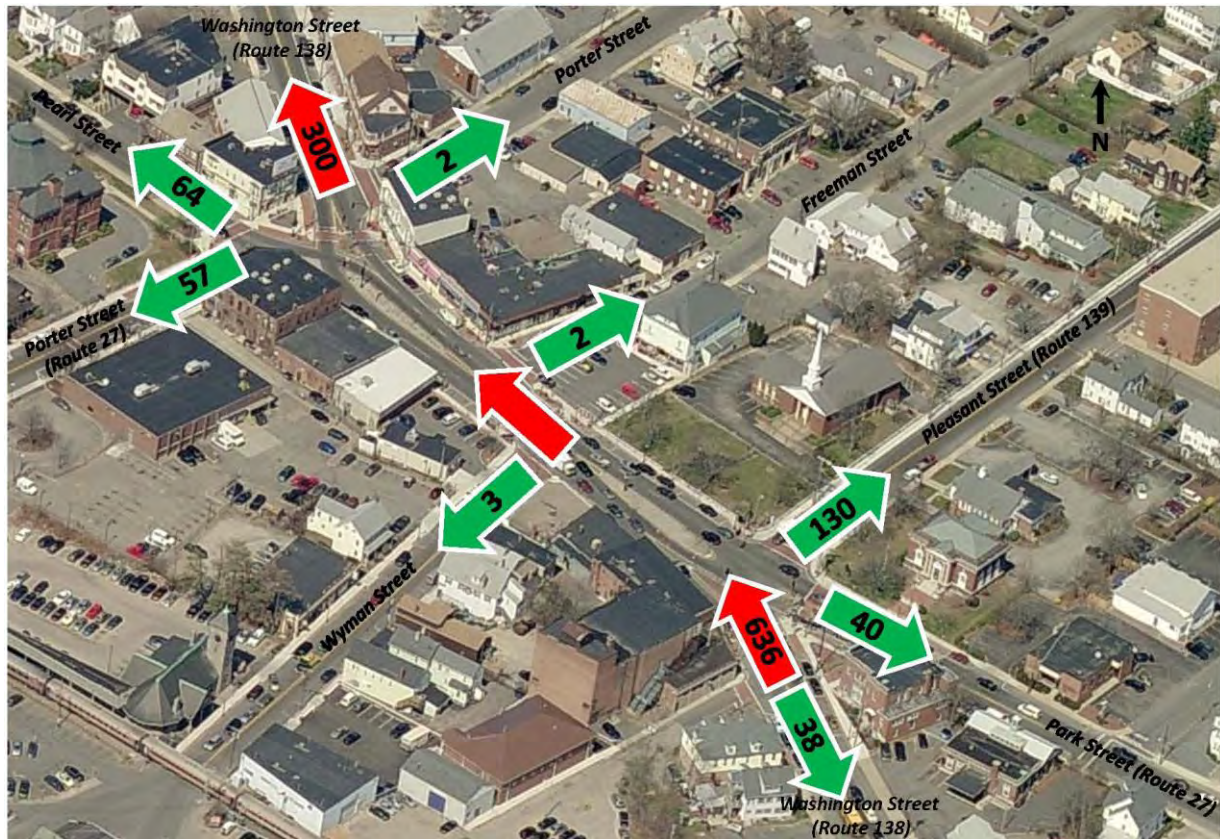
Pleasant Street (Route 139) also receives a substantial amount of traffic from the southern leg of Route 138. The remaining outlets receive much smaller volumes of the Route 138 flow.

Figure 11: Distribution of Washington Street (Route 138) Inbound Trips, 7:00-9:00 AM



Note: The yellow arrows represent the outflowing morning commute volume and direction of the predominant flow of traffic.

Figure 12: Distribution of Washington Street (Route 138) Inbound Trips, 4:00 – 6:00 PM

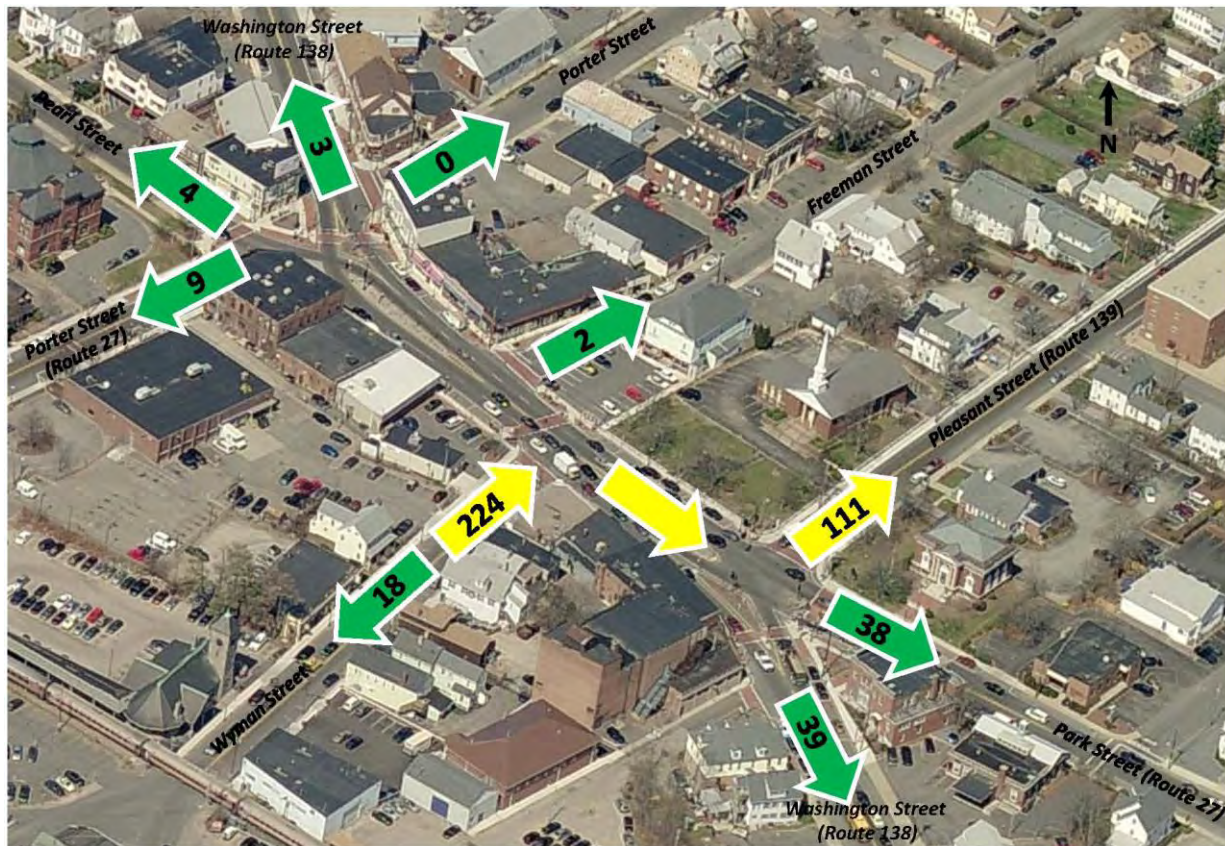


Note: The red arrows represent the outflowing afternoon commute volume and direction of the predominant flow of traffic.

Wyman Street Inbound Traffic

The images in Figures 13 & 14 graphically summarize the distribution of inbound trips from Wyman Street during the morning and afternoon commute hours. During both the morning and afternoon commute hours, the majority of traffic coming out of Wyman Street turns right and flows onto prominently Pleasant Street (Route 139) during the morning and Park Street (Route 27) in the afternoon. Collectively Pleasant Street, Park Street, and the southern leg of Washington Street receive the bulk of traffic from Wyman Street, with much lower volumes turning left out of Wyman Street and onto the other outlets.

Figure 13: Distribution of Wyman Street Inbound Trips, 7:00-9:00 AM



Note: The yellow arrows represent the outflowing morning commute volume and direction of the predominant flow of traffic.

Figure 14: Distribution of Wyman Street Inbound Trips, 4:00-6:00 PM



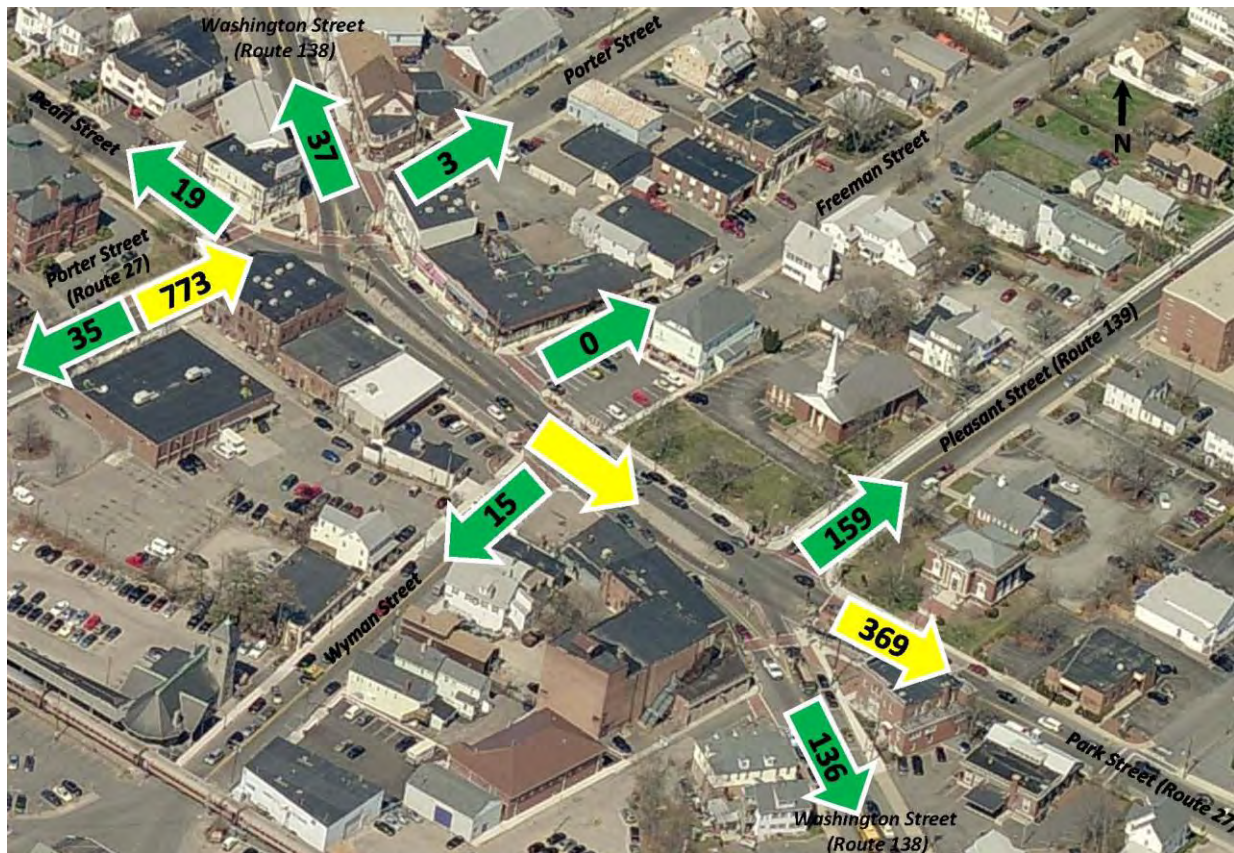
Note: The red arrows represent the outflowing afternoon commute volume and direction of the predominant flow of traffic.

Porter Street (Route 27) Inbound Traffic

A large percentage of inbound traffic from the northern leg of Route 27 (48% during the morning and 62% during the afternoon) continues southward through the Square and onto Park Street, the southern leg of Route 27. Figures 15 & 16 graphically summarize the distribution of inbound trips from Porter Street (Route 27) during the morning and afternoon commute hours

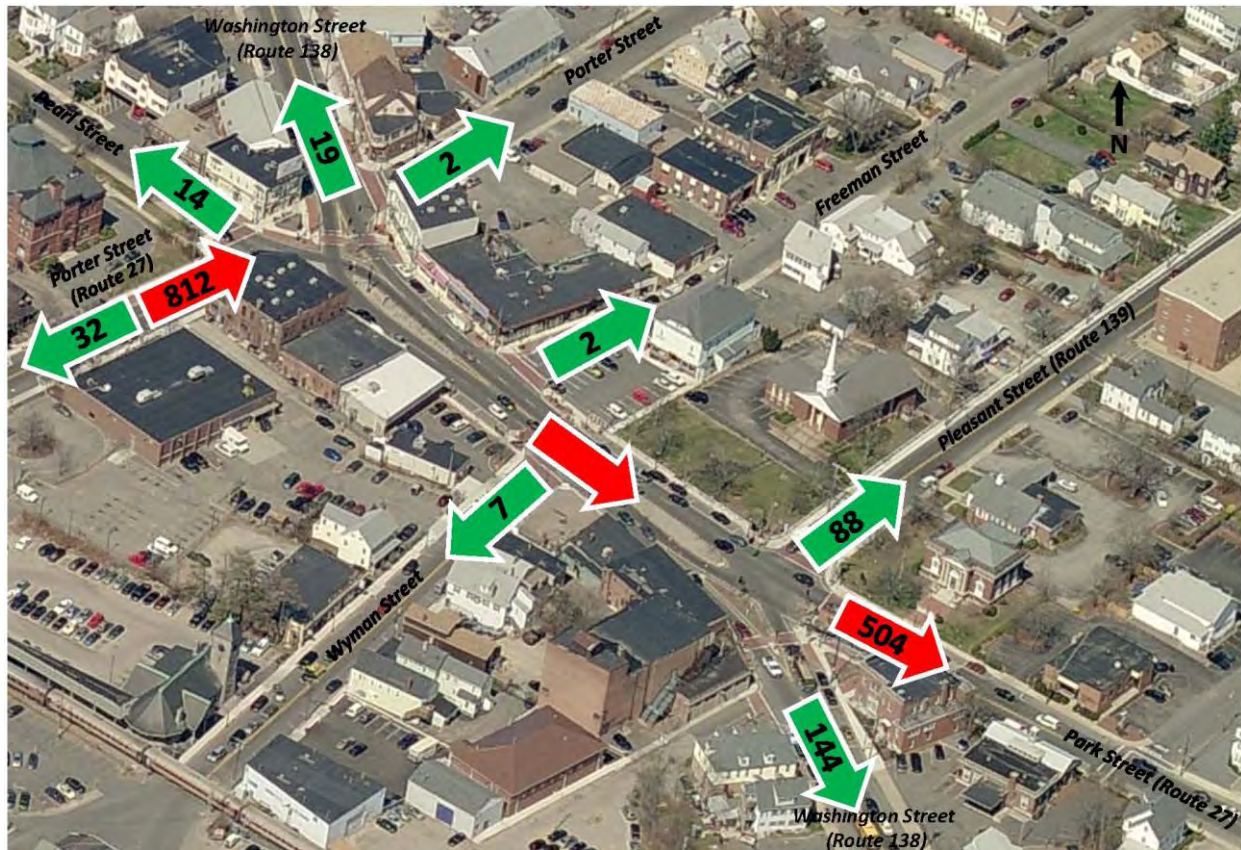
Pleasant Street (Route 139) and the southern leg of Washington Street (Route 138) also receive a significant amount of traffic from Porter Street.

Figure 15: Distribution of Porter Street (Route 27) Inbound Trips, 7:00-9:00 AM



Note: The yellow arrows represent the outflowing morning commute volume and direction of the predominant flow of traffic.

Figure 16: Distribution of Porter Street (Route 27) Inbound Trips, 4:00-6:00 PM



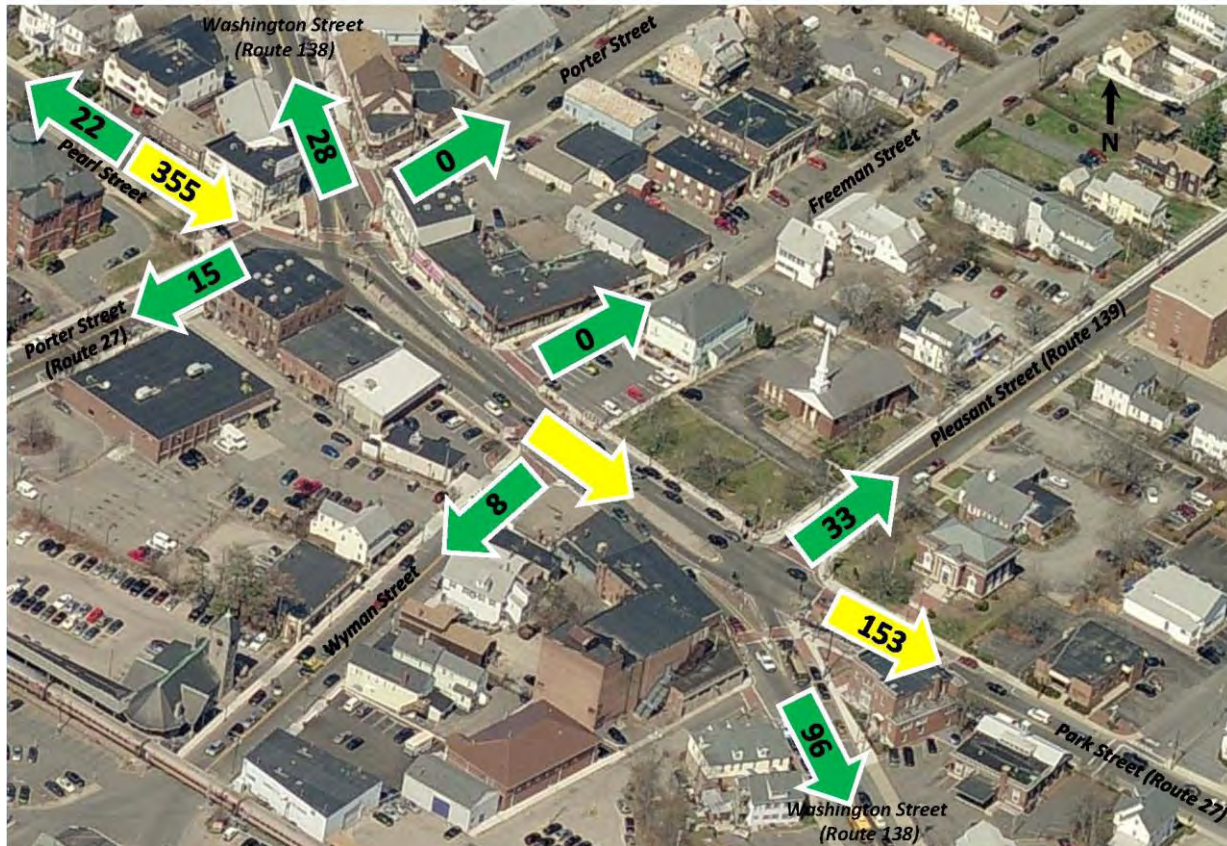
Note: The red arrows represent the outflowing afternoon commute volume and direction of the predominant flow of traffic.

Pearl Street Inbound Traffic

The traffic pattern of Pearl Street flowing into the Square is nearly identical during both the morning and afternoon commute periods. Figures 17 & 18 graphically summarize the distribution of inbound trips from Pearl Street.

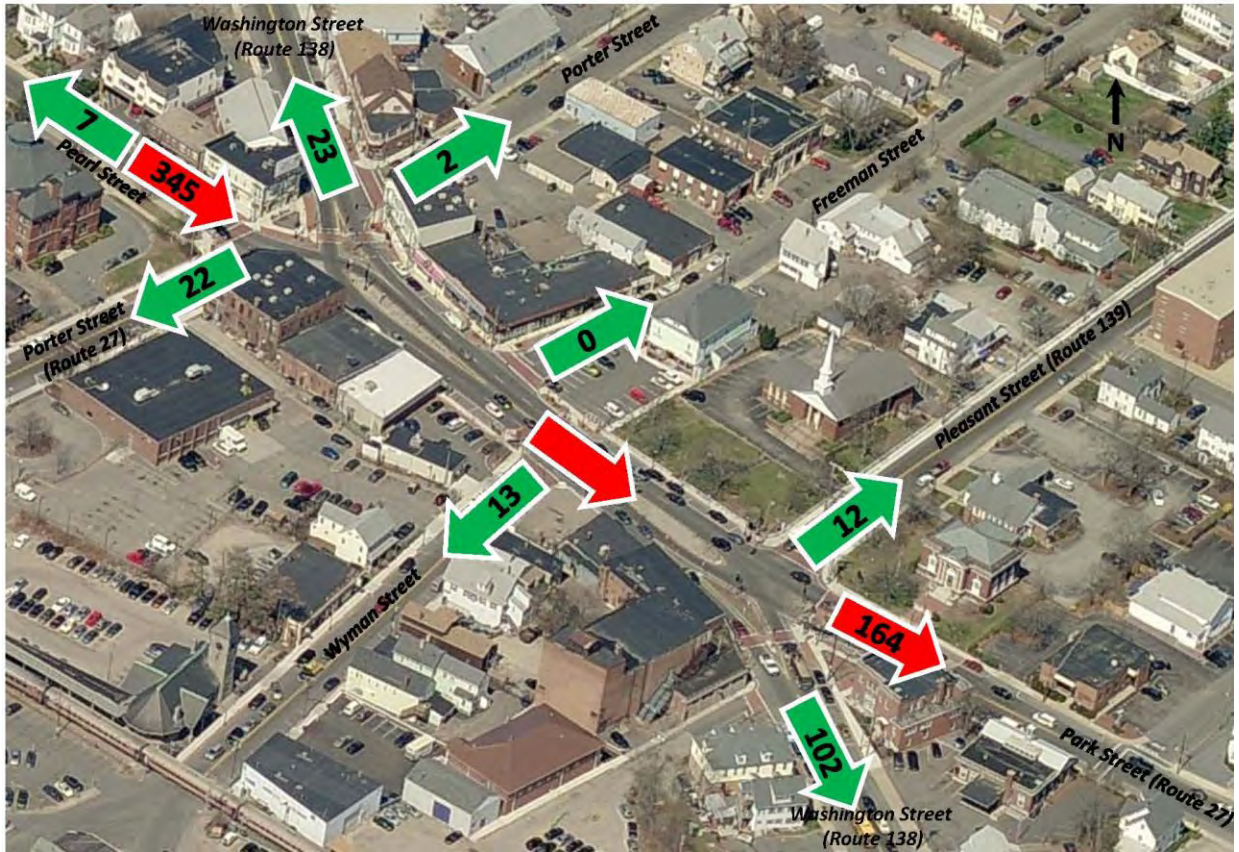
The greatest percentage of traffic from Pearl Street is received by Park Street (Route 27) during the morning and afternoon commute hours, followed by the southern leg of Washington Street (Route 138).

Figure 17: Distribution of Pearl Street Inbound Trips, 7:00-9:00 AM



Note: The yellow arrows represent the outflowing morning commute volume and direction of the predominant flow of traffic.

Figure 18: Distribution of Pearl Street Inbound Trips, 4:00-6:00 PM



Note: The red arrows represent the outflowing afternoon commute volume and direction of the predominant flow of traffic.

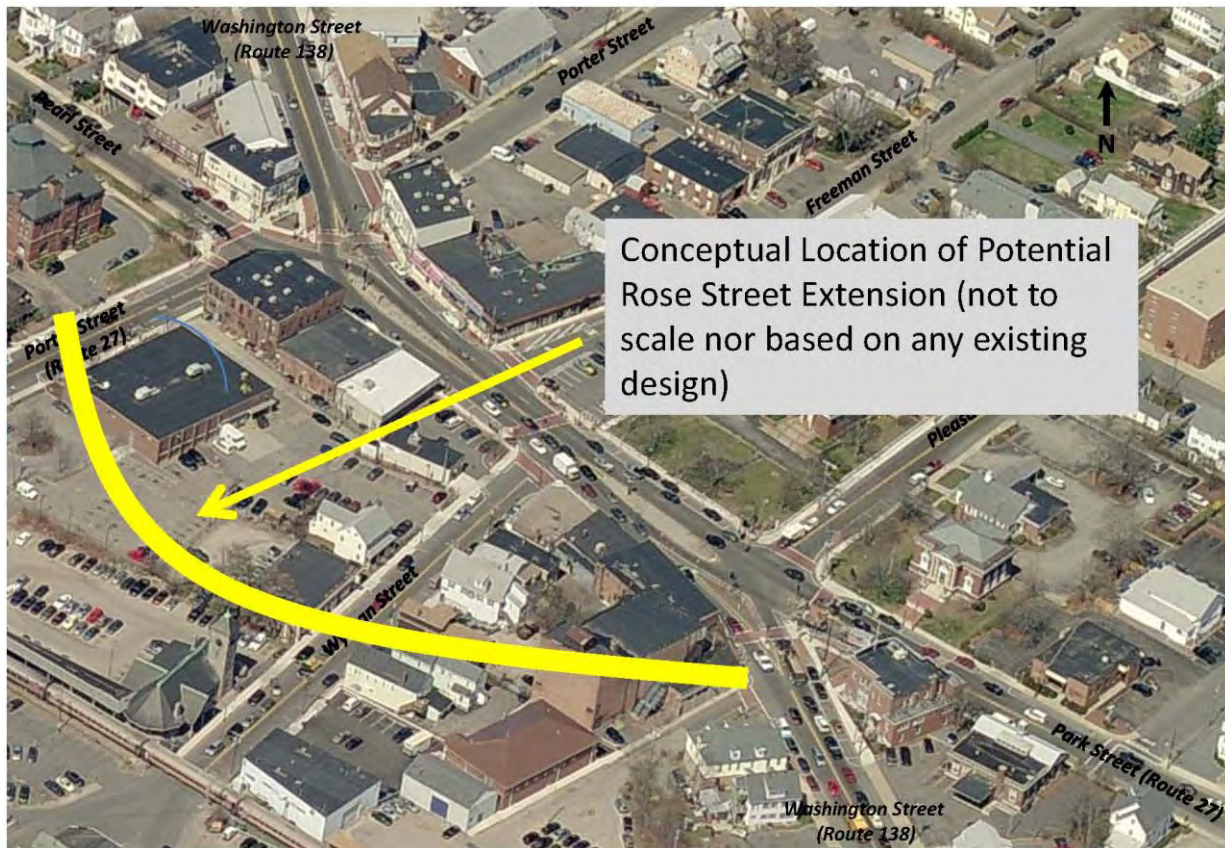
V. Conclusion

The overwhelming predominant flow of traffic through Stoughton Square is between Washington Street (Route 138) and Route 27 (Park Street and Porter Street). With Route 27 and Route 138 crossing each other, there is a high degree of lane changing and weaving within the Square. Traffic entering Central Square from Route 139 and the local roadways (Porter Street, Freeman Street, and Wyman Street) further complicates the traffic flow.

Rose Street Extension

During initial meetings with the Town at the time this Study was requested, it was determined that one of the objectives of this Study would be to determine the potential effectiveness of diverting traffic by extending Rose Street from its current intersection with Porter Street (Route 27), southward to Railroad Avenue and Washington Street (Route 138), bypassing the Square. Figure 19 shows the general area where such a bypass roadway would exist.

Figure 19: Conceptual Layout of Possible Rose Street Extension





Traffic flow between the southern leg of Washington Street (Route 138), Wyman Street, and Porter Street (Route 27) was examined to determine the potential effectiveness of this conceptual bypass roadway. The following are the existing traffic volumes traveling between these roadways:

- 260 Vehicles (7:00-9:00 AM) = 5.8% of Overall Volume
- 306 Vehicles (4:00-6:00 PM) = 6.5% of Overall Volume

Extending Rose Street to bypass Stoughton Square could remove up to 5.8% of volume from the Square during the morning and up to 6.5% during the afternoon. Such a decrease in volume would likely have minimal effects on level of service and delays experienced in the Square. Additionally, an extension of Rose Street to Railroad Avenue and Washington Street (Route 138) would require substantial property taking and redesign of surrounding land use.

As such, it is recommended that such an extension be further examined by MassDOT, using the data contained herewith in, during the South Coast Rail FEIS/FEIR Environmental Review Process.

Appendix

2010 Traffic Data – Stoughton Square

Old Colony Planning Council
 70 School Street
 Brockton, MA 02301
 508-583-1833

Community: Stoughton
 Com #_U/RFC: 285_U3
 Recorder #: Jamar #11
 Tube Layout: L6 Basic (2')

Station ID:
 Site Code: 285
 Date Start: 11-May-10
 Date End: 13-May-10
 Washington St(138),north of Stoughton Sq

Start Time	10-May-10		Tue		Wed		Thu		Fri		Sat		Sun		Week Average	
	NB	SB	NB	SB	NB	SB	NB	SB	NB	SB	NB	SB	NB	SB	NB	SB
12:00 AM	*	*	36	81	54	110	54	91	*	*	*	*	*	*	48	94
01:00	*	*	26	50	22	45	22	48	*	*	*	*	*	*	23	48
02:00	*	*	15	21	23	16	23	24	*	*	*	*	*	*	20	20
03:00	*	*	17	17	24	21	25	19	*	*	*	*	*	*	22	19
04:00	*	*	41	21	42	24	47	23	*	*	*	*	*	*	43	23
05:00	*	*	145	32	140	43	142	45	*	*	*	*	*	*	142	40
06:00	*	*	591	96	534	117	575	113	*	*	*	*	*	*	567	109
07:00	*	*	721	212	719	231	755	238	*	*	*	*	*	*	732	227
08:00	*	*	635	286	645	234	651	271	*	*	*	*	*	*	644	264
09:00	*	*	456	360	470	301	502	304	*	*	*	*	*	*	476	322
10:00	*	*	405	377	394	374	397	387	*	*	*	*	*	*	399	379
11:00	*	*	406	422	450	456	429	387	*	*	*	*	*	*	428	422
12:00 PM	*	*	401	441	432	477	454	446	*	*	*	*	*	*	429	455
01:00	*	*	425	455	430	452	424	426	*	*	*	*	*	*	426	444
02:00	*	*	426	431	421	429	454	388	*	*	*	*	*	*	434	416
03:00	*	*	467	458	446	423	413	442	*	*	*	*	*	*	442	441
04:00	*	*	367	495	394	479	424	463	*	*	*	*	*	*	395	479
05:00	*	*	442	488	427	441	436	502	*	*	*	*	*	*	435	477
06:00	*	*	348	471	407	474	370	449	*	*	*	*	*	*	375	465
07:00	*	*	307	381	290	372	317	395	*	*	*	*	*	*	305	383
08:00	*	*	263	292	278	308	307	336	*	*	*	*	*	*	283	312
09:00	*	*	189	270	185	271	216	312	*	*	*	*	*	*	197	284
10:00	*	*	111	179	122	185	145	234	*	*	*	*	*	*	126	199
11:00	*	*	100	171	115	149	113	209	*	*	*	*	*	*	109	176
Total	0	0	7340	6507	7464	6432	7695	6552	0	0	0	0	0	0	7500	6498
Day	0	0	13847		13896		14247		0	0	0	0	0	0	13998	
AM Peak			07:00	11:00	07:00	11:00	07:00	10:00							07:00	11:00
Vol.			721	422	719	456	755	387							732	422
PM Peak			15:00	16:00	15:00	16:00	12:00	17:00							15:00	16:00
Vol.			467	495	446	479	454	502							442	479

Comb. Total 0 13847 13896 14247 0 0 0 13998

Old Colony Planning Council
 70 School Street
 Brockton, MA 02301
 508-583-1833

Community: Stoughton
 Com #_U/RFC: 285_U3
 Recorder #: Jamar #11
 Tube Layout: L6 Basic (2')

Station ID:
 Site Code: 285
 Date Start: 11-May-10
 Date End: 13-May-10
 Washington St(138),north of Stoughton Sq

Start Time	10-May-10 Mon	11-May-10 Tue	12-May-10 Wed	13-May-10 Thu	14-May-10 Fri	15-May-10 Sat	16-May-10 Sun	Week Average
12:00 AM	*	117	164	145	*	*	*	142
01:00	*	76	67	70	*	*	*	71
02:00	*	36	39	47	*	*	*	41
03:00	*	34	45	44	*	*	*	41
04:00	*	62	66	70	*	*	*	66
05:00	*	177	183	187	*	*	*	182
06:00	*	687	651	688	*	*	*	675
07:00	*	933	950	993	*	*	*	959
08:00	*	921	879	922	*	*	*	907
09:00	*	816	771	806	*	*	*	798
10:00	*	782	768	784	*	*	*	778
11:00	*	828	906	816	*	*	*	850
12:00 PM	*	842	909	900	*	*	*	884
01:00	*	880	882	850	*	*	*	871
02:00	*	857	850	842	*	*	*	850
03:00	*	925	869	855	*	*	*	883
04:00	*	862	873	887	*	*	*	874
05:00	*	930	868	938	*	*	*	912
06:00	*	819	881	819	*	*	*	840
07:00	*	688	662	712	*	*	*	687
08:00	*	555	586	643	*	*	*	595
09:00	*	459	456	528	*	*	*	481
10:00	*	290	307	379	*	*	*	325
11:00	*	271	264	322	*	*	*	286
Total	0	13847	13896	14247	0	0	0	13998
Percentage	0.0%	98.9%	99.3%	101.8%	0.0%	0.0%	0.0%	
AM Peak Vol.		07:00 933	07:00 950	07:00 993				07:00 959
PM Peak Vol.		17:00 930	12:00 909	17:00 938				17:00 912

Old Colony Planning Council
 70 School Street
 Brockton, MA 02301
 508-583-1833

Community: Stoughton
 Com #_U/RFC: 285_U3
 Recorder #: Jamar #11
 Tube Layout: L6 Basic (2')

Station ID:
 Site Code: 285
 Date Start: 11-May-10
 Date End: 13-May-10
 Washington St(138),north of Stoughton Sq

NB

Start Time	1 15	16 20	21 25	26 30	31 35	36 40	41 45	46 50	51 55	56 60	61 65	66 70	71 75	76 999	Total
5/11/10	0	0	1	7	21	7	0	0	0	0	0	0	0	0	36
01:00	0	0	1	7	10	6	2	0	0	0	0	0	0	0	26
02:00	0	0	1	5	6	2	1	0	0	0	0	0	0	0	15
03:00	0	0	0	4	7	5	1	0	0	0	0	0	0	0	17
04:00	0	0	1	7	22	7	4	0	0	0	0	0	0	0	41
05:00	0	0	0	21	63	54	7	0	0	0	0	0	0	0	145
06:00	10	0	13	191	293	79	5	0	0	0	0	0	0	0	591
07:00	20	1	34	206	363	92	5	0	0	0	0	0	0	0	721
08:00	20	1	47	237	258	65	7	0	0	0	0	0	0	0	635
09:00	20	9	59	197	145	24	2	0	0	0	0	0	0	0	456
10:00	28	3	35	188	128	22	1	0	0	0	0	0	0	0	405
11:00	26	19	79	167	95	19	1	0	0	0	0	0	0	0	406
12 PM	34	15	103	169	74	6	0	0	0	0	0	0	0	0	401
13:00	45	11	77	185	96	10	1	0	0	0	0	0	0	0	425
14:00	49	36	121	132	73	14	1	0	0	0	0	0	0	0	426
15:00	46	24	157	179	60	1	0	0	0	0	0	0	0	0	467
16:00	52	10	72	171	52	10	0	0	0	0	0	0	0	0	367
17:00	50	24	124	193	43	8	0	0	0	0	0	0	0	0	442
18:00	31	14	63	141	88	8	2	1	0	0	0	0	0	0	348
19:00	29	9	46	108	91	23	1	0	0	0	0	0	0	0	307
20:00	10	6	35	83	109	19	1	0	0	0	0	0	0	0	263
21:00	5	4	15	67	73	22	3	0	0	0	0	0	0	0	189
22:00	7	1	5	29	45	18	6	0	0	0	0	0	0	0	111
23:00	4	0	1	21	48	22	4	0	0	0	0	0	0	0	100
Total	486	187	1090	2715	2263	543	55	1	0	0	0	0	0	0	7340

Daily
 15th Percentile : 22 MPH
 50th Percentile : 29 MPH
 85th Percentile : 34 MPH
 95th Percentile : 38 MPH
 Mean Speed(Average) : 28 MPH
 10 MPH Pace Speed : 26-35 MPH
 Number in Pace : 4978
 Percent in Pace : 67.8%
 Number of Vehicles > 30 MPH : 2862
 Percent of Vehicles > 30 MPH : 39.0%

Old Colony Planning Council
 70 School Street
 Brockton, MA 02301
 508-583-1833

Community: Stoughton
 Com #_U/RFC: 285_U3
 Recorder #: Jamar #11
 Tube Layout: L6 Basic (2')

Station ID:
 Site Code: 285
 Date Start: 11-May-10
 Date End: 13-May-10
 Washington St(138),north of Stoughton Sq

NB

Start Time	1 15	16 20	21 25	26 30	31 35	36 40	41 45	46 50	51 55	56 60	61 65	66 70	71 75	76 999	Total
5/12/10	1	0	2	13	26	10	1	1	0	0	0	0	0	0	54
01:00	1	0	3	1	8	8	1	0	0	0	0	0	0	0	22
02:00	0	0	1	2	11	9	0	0	0	0	0	0	0	0	23
03:00	0	0	1	2	15	4	2	0	0	0	0	0	0	0	24
04:00	0	0	1	5	15	18	2	1	0	0	0	0	0	0	42
05:00	2	0	0	20	60	51	7	0	0	0	0	0	0	0	140
06:00	8	0	16	178	267	60	5	0	0	0	0	0	0	0	534
07:00	21	10	60	335	263	29	1	0	0	0	0	0	0	0	719
08:00	21	6	90	276	205	45	2	0	0	0	0	0	0	0	645
09:00	20	12	50	190	168	28	2	0	0	0	0	0	0	0	470
10:00	24	9	56	192	87	24	1	1	0	0	0	0	0	0	394
11:00	35	14	99	193	92	17	0	0	0	0	0	0	0	0	450
12 PM	38	18	105	188	72	9	1	1	0	0	0	0	0	0	432
13:00	40	30	97	172	81	10	0	0	0	0	0	0	0	0	430
14:00	47	31	93	196	47	6	1	0	0	0	0	0	0	0	421
15:00	56	18	131	205	31	5	0	0	0	0	0	0	0	0	446
16:00	58	36	129	146	23	1	1	0	0	0	0	0	0	0	394
17:00	57	37	177	126	25	5	0	0	0	0	0	0	0	0	427
18:00	61	26	118	160	35	7	0	0	0	0	0	0	0	0	407
19:00	30	5	39	127	79	10	0	0	0	0	0	0	0	0	290
20:00	20	2	19	95	115	26	1	0	0	0	0	0	0	0	278
21:00	3	0	11	63	83	25	0	0	0	0	0	0	0	0	185
22:00	2	2	3	26	64	21	4	0	0	0	0	0	0	0	122
23:00	2	1	3	30	62	15	2	0	0	0	0	0	0	0	115
Total	547	257	1304	2941	1934	443	34	4	0	0	0	0	0	0	7464

Daily
 15th Percentile : 22 MPH
 50th Percentile : 28 MPH
 85th Percentile : 34 MPH
 95th Percentile : 37 MPH
 Mean Speed(Average) : 27 MPH
 10 MPH Pace Speed : 26-35 MPH
 Number in Pace : 4875
 Percent in Pace : 65.3%
 Number of Vehicles > 30 MPH : 2415
 Percent of Vehicles > 30 MPH : 32.4%

Old Colony Planning Council
 70 School Street
 Brockton, MA 02301
 508-583-1833

Community: Stoughton
 Com #_U/RFC: 285_U3
 Recorder #: Jamar #11
 Tube Layout: L6 Basic (2')

Station ID:
 Site Code: 285
 Date Start: 11-May-10
 Date End: 13-May-10
 Washington St(138),north of Stoughton Sq

NB

Start Time	1 15	16 20	21 25	26 30	31 35	36 40	41 45	46 50	51 55	56 60	61 65	66 70	71 75	76 999	Total
5/13/10	0	1	2	18	19	12	2	0	0	0	0	0	0	0	54
01:00	2	0	0	2	8	9	1	0	0	0	0	0	0	0	22
02:00	1	1	0	6	12	2	1	0	0	0	0	0	0	0	23
03:00	1	0	1	4	8	9	2	0	0	0	0	0	0	0	25
04:00	2	0	3	7	19	13	3	0	0	0	0	0	0	0	47
05:00	1	0	5	23	61	38	14	0	0	0	0	0	0	0	142
06:00	10	0	16	108	326	107	8	0	0	0	0	0	0	0	575
07:00	25	2	24	234	380	83	6	1	0	0	0	0	0	0	755
08:00	20	8	55	225	281	59	3	0	0	0	0	0	0	0	651
09:00	22	11	46	206	186	29	2	0	0	0	0	0	0	0	502
10:00	24	9	53	172	129	10	0	0	0	0	0	0	0	0	397
11:00	28	11	71	198	107	13	1	0	0	0	0	0	0	0	429
12 PM	45	22	120	191	62	12	2	0	0	0	0	0	0	0	454
13:00	36	10	80	221	69	7	1	0	0	0	0	0	0	0	424
14:00	60	31	139	173	47	4	0	0	0	0	0	0	0	0	454
15:00	48	10	104	169	73	9	0	0	0	0	0	0	0	0	413
16:00	39	24	121	174	55	11	0	0	0	0	0	0	0	0	424
17:00	51	26	103	180	67	7	0	1	0	0	1	0	0	0	436
18:00	36	13	81	161	69	9	1	0	0	0	0	0	0	0	370
19:00	40	18	51	143	55	9	1	0	0	0	0	0	0	0	317
20:00	34	5	53	122	75	17	0	1	0	0	0	0	0	0	307
21:00	11	3	23	85	81	13	0	0	0	0	0	0	0	0	216
22:00	5	1	13	58	49	17	2	0	0	0	0	0	0	0	145
23:00	5	4	5	31	43	21	4	0	0	0	0	0	0	0	113
Total	546	210	1169	2911	2281	520	54	3	0	0	1	0	0	0	7695

Daily
 15th Percentile : 22 MPH
 50th Percentile : 29 MPH
 85th Percentile : 34 MPH
 95th Percentile : 37 MPH
 Mean Speed(Average) : 28 MPH
 10 MPH Pace Speed : 26-35 MPH
 Number in Pace : 5192
 Percent in Pace : 67.5%
 Number of Vehicles > 30 MPH : 2859
 Percent of Vehicles > 30 MPH : 37.2%

Grand Total	1579	654	3563	8567	6478	1506	143	8	0	0	1	0	0	0	22499
-------------	------	-----	------	------	------	------	-----	---	---	---	---	---	---	---	-------

Overall
 15th Percentile : 22 MPH
 50th Percentile : 29 MPH
 85th Percentile : 34 MPH
 95th Percentile : 37 MPH
 Mean Speed(Average) : 28 MPH
 10 MPH Pace Speed : 26-35 MPH
 Number in Pace : 15045
 Percent in Pace : 66.9%
 Number of Vehicles > 30 MPH : 8136
 Percent of Vehicles > 30 MPH : 36.2%

Old Colony Planning Council
 70 School Street
 Brockton, MA 02301
 508-583-1833

Community: Stoughton
 Com #_U/RFC: 285_U3
 Recorder #: Jamar #11
 Tube Layout: L6 Basic (2')

Station ID:
 Site Code: 285
 Date Start: 11-May-10
 Date End: 13-May-10
 Washington St(138),north of Stoughton Sq

SB

Start Time	1 15	16 20	21 25	26 30	31 35	36 40	41 45	46 50	51 55	56 60	61 65	66 70	71 75	76 999	Total
5/11/10	3	0	6	21	31	15	4	1	0	0	0	0	0	0	81
01:00	0	0	5	12	27	3	1	0	1	1	0	0	0	0	50
02:00	0	0	0	5	13	3	0	0	0	0	0	0	0	0	21
03:00	0	0	1	8	7	1	0	0	0	0	0	0	0	0	17
04:00	0	0	2	8	6	4	1	0	0	0	0	0	0	0	21
05:00	1	0	1	7	13	10	0	0	0	0	0	0	0	0	32
06:00	12	0	9	26	37	9	1	2	0	0	0	0	0	0	96
07:00	37	15	38	46	62	14	0	0	0	0	0	0	0	0	212
08:00	60	24	54	87	48	11	2	0	0	0	0	0	0	0	286
09:00	79	43	93	110	33	2	0	0	0	0	0	0	0	0	360
10:00	88	62	91	91	42	2	1	0	0	0	0	0	0	0	377
11:00	124	57	87	107	43	3	0	0	0	0	1	0	0	0	422
12 PM	173	95	90	63	19	0	1	0	0	0	0	0	0	0	441
13:00	163	73	100	96	22	1	0	0	0	0	0	0	0	0	455
14:00	184	101	73	55	16	2	0	0	0	0	0	0	0	0	431
15:00	224	94	90	35	14	1	0	0	0	0	0	0	0	0	458
16:00	226	127	96	42	3	0	1	0	0	0	0	0	0	0	495
17:00	293	123	53	15	4	0	0	0	0	0	0	0	0	0	488
18:00	196	124	75	50	21	4	1	0	0	0	0	0	0	0	471
19:00	126	53	90	90	18	4	0	0	0	0	0	0	0	0	381
20:00	23	23	62	118	51	13	1	0	1	0	0	0	0	0	292
21:00	27	16	61	91	61	13	0	1	0	0	0	0	0	0	270
22:00	6	5	43	63	48	11	3	0	0	0	0	0	0	0	179
23:00	6	0	19	61	69	14	2	0	0	0	0	0	0	0	171
Total	2051	1035	1239	1307	708	140	19	4	2	1	1	0	0	0	6507

Daily
 15th Percentile : 8 MPH
 50th Percentile : 21 MPH
 85th Percentile : 30 MPH
 95th Percentile : 34 MPH
 Mean Speed(Average) : 20 MPH
 10 MPH Pace Speed : 21-30 MPH
 Number in Pace : 2546
 Percent in Pace : 39.1%
 Number of Vehicles > 30 MPH : 875
 Percent of Vehicles > 30 MPH : 13.4%

Old Colony Planning Council
 70 School Street
 Brockton, MA 02301
 508-583-1833

Community: Stoughton
 Com #_U/RFC: 285_U3
 Recorder #: Jamar #11
 Tube Layout: L6 Basic (2')

Station ID:
 Site Code: 285
 Date Start: 11-May-10
 Date End: 13-May-10
 Washington St(138),north of Stoughton Sq

SB

Start Time	1 15	16 20	21 25	26 30	31 35	36 40	41 45	46 50	51 55	56 60	61 65	66 70	71 75	76 999	Total
5/12/10	2	0	8	41	45	11	3	0	0	0	0	0	0	0	110
01:00	0	0	5	14	20	5	1	0	0	0	0	0	0	0	45
02:00	0	0	1	2	11	2	0	0	0	0	0	0	0	0	16
03:00	0	0	1	5	9	5	1	0	0	0	0	0	0	0	21
04:00	0	0	3	12	7	1	1	0	0	0	0	0	0	0	24
05:00	4	0	6	15	14	4	0	0	0	0	0	0	0	0	43
06:00	9	1	15	54	27	10	1	0	0	0	0	0	0	0	117
07:00	45	22	50	67	38	8	1	0	0	0	0	0	0	0	231
08:00	24	13	71	82	35	9	0	0	0	0	0	0	0	0	234
09:00	44	36	78	86	52	5	0	0	0	0	0	0	0	0	301
10:00	91	38	98	109	36	2	0	0	0	0	0	0	0	0	374
11:00	214	92	77	54	18	1	0	0	0	0	0	0	0	0	456
12 PM	237	103	78	46	13	0	0	0	0	0	0	0	0	0	477
13:00	205	100	80	53	14	0	0	0	0	0	0	0	0	0	452
14:00	202	102	73	45	7	0	0	0	0	0	0	0	0	0	429
15:00	253	123	39	6	2	0	0	0	0	0	0	0	0	0	423
16:00	298	117	45	14	5	0	0	0	0	0	0	0	0	0	479
17:00	305	96	31	8	1	0	0	0	0	0	0	0	0	0	441
18:00	194	127	68	70	14	1	0	0	0	0	0	0	0	0	474
19:00	123	51	76	80	37	5	0	0	0	0	0	0	0	0	372
20:00	29	25	79	110	51	13	1	0	0	0	0	0	0	0	308
21:00	18	10	51	123	52	16	1	0	0	0	0	0	0	0	271
22:00	2	1	11	61	83	23	4	0	0	0	0	0	0	0	185
23:00	1	0	14	51	52	29	2	0	0	0	0	0	0	0	149
Total	2300	1057	1058	1208	643	150	16	0	0	0	0	0	0	0	6432

Daily
 15th Percentile : 7 MPH
 50th Percentile : 20 MPH
 85th Percentile : 30 MPH
 95th Percentile : 34 MPH
 Mean Speed(Average) : 19 MPH
 10 MPH Pace Speed : 21-30 MPH
 Number in Pace : 2266
 Percent in Pace : 35.2%
 Number of Vehicles > 30 MPH : 809
 Percent of Vehicles > 30 MPH : 12.6%

Old Colony Planning Council
 70 School Street
 Brockton, MA 02301
 508-583-1833

Community: Stoughton
 Com #_U/RFC: 285_U3
 Recorder #: Jamar #11
 Tube Layout: L6 Basic (2')

Station ID:
 Site Code: 285
 Date Start: 11-May-10
 Date End: 13-May-10
 Washington St(138),north of Stoughton Sq

SB

Start Time	1 15	16 20	21 25	26 30	31 35	36 40	41 45	46 50	51 55	56 60	61 65	66 70	71 75	76 999	Total
5/13/10	0	0	5	14	41	26	5	0	0	0	0	0	0	0	91
01:00	3	0	2	11	25	3	4	0	0	0	0	0	0	0	48
02:00	0	0	1	5	13	5	0	0	0	0	0	0	0	0	24
03:00	0	1	2	3	10	3	0	0	0	0	0	0	0	0	19
04:00	1	0	2	6	6	5	2	1	0	0	0	0	0	0	23
05:00	4	0	3	16	15	4	2	1	0	0	0	0	0	0	45
06:00	14	0	11	40	29	16	3	0	0	0	0	0	0	0	113
07:00	57	12	42	75	40	10	2	0	0	0	0	0	0	0	238
08:00	58	27	56	70	56	4	0	0	0	0	0	0	0	0	271
09:00	51	31	68	100	46	7	1	0	0	0	0	0	0	0	304
10:00	77	46	96	118	44	6	0	0	0	0	0	0	0	0	387
11:00	108	58	99	84	34	4	0	0	0	0	0	0	0	0	387
12 PM	171	83	110	59	22	1	0	0	0	0	0	0	0	0	446
13:00	175	67	82	79	21	2	0	0	0	0	0	0	0	0	426
14:00	203	83	56	36	10	0	0	0	0	0	0	0	0	0	388
15:00	276	118	32	16	0	0	0	0	0	0	0	0	0	0	442
16:00	277	134	44	4	2	2	0	0	0	0	0	0	0	0	463
17:00	243	117	112	25	5	0	0	0	0	0	0	0	0	0	502
18:00	271	113	40	22	3	0	0	0	0	0	0	0	0	0	449
19:00	266	65	28	28	7	1	0	0	0	0	0	0	0	0	395
20:00	77	28	105	96	29	1	0	0	0	0	0	0	0	0	336
21:00	34	21	90	98	56	10	3	0	0	0	0	0	0	0	312
22:00	11	3	38	95	71	15	0	1	0	0	0	0	0	0	234
23:00	4	5	17	88	74	21	0	0	0	0	0	0	0	0	209
Total	2381	1012	1141	1188	659	146	22	3	0	0	0	0	0	0	6552

Daily
 15th Percentile : 7 MPH
 50th Percentile : 20 MPH
 85th Percentile : 30 MPH
 95th Percentile : 34 MPH
 Mean Speed(Average) : 19 MPH
 10 MPH Pace Speed : 21-30 MPH
 Number in Pace : 2329
 Percent in Pace : 35.5%
 Number of Vehicles > 30 MPH : 830
 Percent of Vehicles > 30 MPH : 12.7%

Grand Total	6732	3104	3438	3703	2010	436	57	7	2	1	1	0	0	0	19491
-------------	------	------	------	------	------	-----	----	---	---	---	---	---	---	---	-------

Overall
 15th Percentile : 7 MPH
 50th Percentile : 20 MPH
 85th Percentile : 30 MPH
 95th Percentile : 34 MPH
 Mean Speed(Average) : 19 MPH
 10 MPH Pace Speed : 21-30 MPH
 Number in Pace : 7141
 Percent in Pace : 36.6%
 Number of Vehicles > 30 MPH : 2514
 Percent of Vehicles > 30 MPH : 12.9%

Old Colony Planning Council
 70 School Street
 Brockton, MA 02301
 508-583-1833

Community: Stoughton
 Com #_U/RFC: 285_U3
 Recorder #: Jamar #11
 Tube Layout: L6 Basic (2')

Station ID:
 Site Code: 285
 Date Start: 11-May-10
 Date End: 13-May-10
 Washington St(138),north of Stoughton Sq

NB, SB

Start Time	1 15	16 20	21 25	26 30	31 35	36 40	41 45	46 50	51 55	56 60	61 65	66 70	71 75	76 999	Total
5/11/10	3	0	7	28	52	22	4	1	0	0	0	0	0	0	117
01:00	0	0	6	19	37	9	3	0	1	1	0	0	0	0	76
02:00	0	0	1	10	19	5	1	0	0	0	0	0	0	0	36
03:00	0	0	1	12	14	6	1	0	0	0	0	0	0	0	34
04:00	0	0	3	15	28	11	5	0	0	0	0	0	0	0	62
05:00	1	0	1	28	76	64	7	0	0	0	0	0	0	0	177
06:00	22	0	22	217	330	88	6	2	0	0	0	0	0	0	687
07:00	57	16	72	252	425	106	5	0	0	0	0	0	0	0	933
08:00	80	25	101	324	306	76	9	0	0	0	0	0	0	0	921
09:00	99	52	152	307	178	26	2	0	0	0	0	0	0	0	816
10:00	116	65	126	279	170	24	2	0	0	0	0	0	0	0	782
11:00	150	76	166	274	138	22	1	0	0	0	1	0	0	0	828
12 PM	207	110	193	232	93	6	1	0	0	0	0	0	0	0	842
13:00	208	84	177	281	118	11	1	0	0	0	0	0	0	0	880
14:00	233	137	194	187	89	16	1	0	0	0	0	0	0	0	857
15:00	270	118	247	214	74	2	0	0	0	0	0	0	0	0	925
16:00	278	137	168	213	55	10	1	0	0	0	0	0	0	0	862
17:00	343	147	177	208	47	8	0	0	0	0	0	0	0	0	930
18:00	227	138	138	191	109	12	3	1	0	0	0	0	0	0	819
19:00	155	62	136	198	109	27	1	0	0	0	0	0	0	0	688
20:00	33	29	97	201	160	32	2	0	1	0	0	0	0	0	555
21:00	32	20	76	158	134	35	3	1	0	0	0	0	0	0	459
22:00	13	6	48	92	93	29	9	0	0	0	0	0	0	0	290
23:00	10	0	20	82	117	36	6	0	0	0	0	0	0	0	271
Total	2537	1222	2329	4022	2971	683	74	5	2	1	1	0	0	0	13847

Daily
 15th Percentile : 13 MPH
 50th Percentile : 27 MPH
 85th Percentile : 33 MPH
 95th Percentile : 36 MPH
 Mean Speed(Average) : 24 MPH
 10 MPH Pace Speed : 26-35 MPH
 Number in Pace : 6993
 Percent in Pace : 50.5%
 Number of Vehicles > 30 MPH : 3737
 Percent of Vehicles > 30 MPH : 27.0%

Old Colony Planning Council
 70 School Street
 Brockton, MA 02301
 508-583-1833

Community: Stoughton
 Com #_U/RFC: 285_U3
 Recorder #: Jamar #11
 Tube Layout: L6 Basic (2')

Station ID:
 Site Code: 285
 Date Start: 11-May-10
 Date End: 13-May-10
 Washington St(138),north of Stoughton Sq

NB, SB

Start Time	15	16 20	21 25	26 30	31 35	36 40	41 45	46 50	51 55	56 60	61 65	66 70	71 75	76 999	Total
5/12/10	3	0	10	54	71	21	4	1	0	0	0	0	0	0	164
01:00	1	0	8	15	28	13	2	0	0	0	0	0	0	0	67
02:00	0	0	2	4	22	11	0	0	0	0	0	0	0	0	39
03:00	0	0	2	7	24	9	3	0	0	0	0	0	0	0	45
04:00	0	0	4	17	22	19	3	1	0	0	0	0	0	0	66
05:00	6	0	6	35	74	55	7	0	0	0	0	0	0	0	183
06:00	17	1	31	232	294	70	6	0	0	0	0	0	0	0	651
07:00	66	32	110	402	301	37	2	0	0	0	0	0	0	0	950
08:00	45	19	161	358	240	54	2	0	0	0	0	0	0	0	879
09:00	64	48	128	276	220	33	2	0	0	0	0	0	0	0	771
10:00	115	47	154	301	123	26	1	1	0	0	0	0	0	0	768
11:00	249	106	176	247	110	18	0	0	0	0	0	0	0	0	906
12 PM	275	121	183	234	85	9	1	1	0	0	0	0	0	0	909
13:00	245	130	177	225	95	10	0	0	0	0	0	0	0	0	882
14:00	249	133	166	241	54	6	1	0	0	0	0	0	0	0	850
15:00	309	141	170	211	33	5	0	0	0	0	0	0	0	0	869
16:00	356	153	174	160	28	1	1	0	0	0	0	0	0	0	873
17:00	362	133	208	134	26	5	0	0	0	0	0	0	0	0	868
18:00	255	153	186	230	49	8	0	0	0	0	0	0	0	0	881
19:00	153	56	115	207	116	15	0	0	0	0	0	0	0	0	662
20:00	49	27	98	205	166	39	2	0	0	0	0	0	0	0	586
21:00	21	10	62	186	135	41	1	0	0	0	0	0	0	0	456
22:00	4	3	14	87	147	44	8	0	0	0	0	0	0	0	307
23:00	3	1	17	81	114	44	4	0	0	0	0	0	0	0	264
Total	2847	1314	2362	4149	2577	593	50	4	0	0	0	0	0	0	13896

Daily
 15th Percentile : 11 MPH
 50th Percentile : 26 MPH
 85th Percentile : 33 MPH
 95th Percentile : 35 MPH
 Mean Speed(Average) : 24 MPH
 10 MPH Pace Speed : 26-35 MPH
 Number in Pace : 6726
 Percent in Pace : 48.4%
 Number of Vehicles > 30 MPH : 3224
 Percent of Vehicles > 30 MPH : 23.2%

Old Colony Planning Council
 70 School Street
 Brockton, MA 02301
 508-583-1833

Community: Stoughton
 Com #_U/RFC: 285_U3
 Recorder #: Jamar #11
 Tube Layout: L6 Basic (2')

Station ID:
 Site Code: 285
 Date Start: 11-May-10
 Date End: 13-May-10
 Washington St(138),north of Stoughton Sq

NB, SB

Start Time	1 15	16 20	21 25	26 30	31 35	36 40	41 45	46 50	51 55	56 60	61 65	66 70	71 75	76 999	Total
5/13/10	0	1	7	32	60	38	7	0	0	0	0	0	0	0	145
01:00	5	0	2	13	33	12	5	0	0	0	0	0	0	0	70
02:00	1	1	1	11	25	7	1	0	0	0	0	0	0	0	47
03:00	1	1	3	7	18	12	2	0	0	0	0	0	0	0	44
04:00	3	0	5	13	25	18	5	1	0	0	0	0	0	0	70
05:00	5	0	8	39	76	42	16	1	0	0	0	0	0	0	187
06:00	24	0	27	148	355	123	11	0	0	0	0	0	0	0	688
07:00	82	14	66	309	420	93	8	1	0	0	0	0	0	0	993
08:00	78	35	111	295	337	63	3	0	0	0	0	0	0	0	922
09:00	73	42	114	306	232	36	3	0	0	0	0	0	0	0	806
10:00	101	55	149	290	173	16	0	0	0	0	0	0	0	0	784
11:00	136	69	170	282	141	17	1	0	0	0	0	0	0	0	816
12 PM	216	105	230	250	84	13	2	0	0	0	0	0	0	0	900
13:00	211	77	162	300	90	9	1	0	0	0	0	0	0	0	850
14:00	263	114	195	209	57	4	0	0	0	0	0	0	0	0	842
15:00	324	128	136	185	73	9	0	0	0	0	0	0	0	0	855
16:00	316	158	165	178	57	13	0	0	0	0	0	0	0	0	887
17:00	294	143	215	205	72	7	0	1	0	0	1	0	0	0	938
18:00	307	126	121	183	72	9	1	0	0	0	0	0	0	0	819
19:00	306	83	79	171	62	10	1	0	0	0	0	0	0	0	712
20:00	111	33	158	218	104	18	0	1	0	0	0	0	0	0	643
21:00	45	24	113	183	137	23	3	0	0	0	0	0	0	0	528
22:00	16	4	51	153	120	32	2	1	0	0	0	0	0	0	379
23:00	9	9	22	119	117	42	4	0	0	0	0	0	0	0	322
Total	2927	1222	2310	4099	2940	666	76	6	0	0	1	0	0	0	14247

Daily
 15th Percentile : 11 MPH
 50th Percentile : 26 MPH
 85th Percentile : 33 MPH
 95th Percentile : 36 MPH
 Mean Speed(Average) : 24 MPH
 10 MPH Pace Speed : 26-35 MPH
 Number in Pace : 7039
 Percent in Pace : 49.4%
 Number of Vehicles > 30 MPH : 3689
 Percent of Vehicles > 30 MPH : 25.9%

Grand Total	8311	3758	7001	12270	8488	1942	200	15	2	1	2	0	0	0	41990
-------------	------	------	------	-------	------	------	-----	----	---	---	---	---	---	---	-------

Overall
 15th Percentile : 12 MPH
 50th Percentile : 26 MPH
 85th Percentile : 33 MPH
 95th Percentile : 36 MPH
 Mean Speed(Average) : 24 MPH
 10 MPH Pace Speed : 26-35 MPH
 Number in Pace : 20758
 Percent in Pace : 49.4%
 Number of Vehicles > 30 MPH : 10650
 Percent of Vehicles > 30 MPH : 25.4%

Old Colony Planning Council
 70 School Street
 Brockton, MA 02301
 508-583-1833

Community: Stoughton
 Com #_U/RFC: 285_U3
 Recorder #: Jamar #11
 Tube Layout: L6 Basic (2')

Station ID:
 Site Code: 285
 Date Start: 11-May-10
 Date End: 13-May-10
 Washington St(138),north of Stoughton Sq

NB

Start Time	Bikes	Cars & Trailers	2 Axle Long	Buses	2 Axle 6 Tire	3 Axle Single	4 Axle Single	<5 Axl Double	5 Axle Double	>6 Axl Double	<6 Axl Multi	6 Axle Multi	>6 Axl Multi	Total	Truck Total
5/11/10	0	29	7	0	0	0	0	0	0	0	0	0	0	36	0
01:00	0	17	7	0	0	1	0	1	0	0	0	0	0	26	2
02:00	0	10	3	0	2	0	0	0	0	0	0	0	0	15	2
03:00	0	12	4	0	1	0	0	0	0	0	0	0	0	17	1
04:00	0	27	9	0	3	1	0	1	0	0	0	0	0	41	5
05:00	0	91	33	0	20	1	0	0	0	0	0	0	0	145	21
06:00	3	408	131	1	35	2	0	6	3	1	0	0	0	590	48
07:00	1	517	159	6	26	2	0	6	4	0	0	0	0	721	44
08:00	1	457	127	1	34	3	0	9	3	0	0	0	0	635	50
09:00	1	313	112	3	20	3	0	2	2	0	0	0	0	456	30
10:00	5	271	89	3	29	3	0	3	1	0	0	0	0	404	39
11:00	5	276	87	1	26	4	0	6	0	0	0	0	0	405	37
12 PM	2	279	91	1	21	4	0	0	1	0	0	0	0	399	27
13:00	1	294	99	2	23	2	0	2	1	0	0	0	0	424	30
14:00	6	305	92	2	14	4	0	0	2	0	0	0	0	425	22
15:00	10	336	95	1	16	5	0	3	0	0	0	0	0	466	25
16:00	2	278	63	2	16	2	0	2	0	0	0	0	0	365	22
17:00	6	337	78	1	14	4	0	1	0	0	0	0	0	441	20
18:00	5	265	67	1	8	0	0	0	0	0	1	0	0	347	10
19:00	2	233	55	1	15	0	0	0	0	0	0	0	0	306	16
20:00	3	199	48	0	8	1	0	2	1	0	0	0	0	262	12
21:00	1	149	28	0	10	0	0	0	0	0	0	0	0	188	10
22:00	0	80	25	0	4	0	0	1	0	0	0	0	0	110	5
23:00	0	78	19	0	2	0	0	0	1	0	0	0	0	100	3
Total	54	5261	1528	26	347	42	0	45	19	1	1	0	0	7324	481
Percent	0.7%	71.8%	20.9%	0.4%	4.7%	0.6%	0.0%	0.6%	0.3%	0.0%	0.0%	0.0%	0.0%		6.6%
AM Peak	10:00	07:00	07:00	07:00	06:00	11:00		08:00	07:00	06:00				07:00	08:00
Vol.	5	517	159	6	35	4		9	4	1				721	50
PM Peak	15:00	17:00	13:00	13:00	13:00	15:00		15:00	14:00		18:00			15:00	13:00
Vol.	10	337	99	2	23	5		3	2		1			466	30

Old Colony Planning Council
 70 School Street
 Brockton, MA 02301
 508-583-1833

Community: Stoughton
 Com #_U/RFC: 285_U3
 Recorder #: Jamar #11
 Tube Layout: L6 Basic (2')

Station ID:
 Site Code: 285
 Date Start: 11-May-10
 Date End: 13-May-10
 Washington St(138),north of Stoughton Sq

NB

Start Time	Bikes	Cars & Trailers	2 Axle Long	Buses	2 Axle 6 Tire	3 Axle Single	4 Axle Single	<5 Axl Double	5 Axle Double	>6 Axl Double	<6 Axl Multi	6 Axle Multi	>6 Axl Multi	Total	Truck Total
5/12/10	0	46	7	0	1	0	0	0	0	0	0	0	0	54	1
01:00	1	12	7	0	2	0	0	0	0	0	0	0	0	22	2
02:00	0	21	0	0	2	0	0	0	0	0	0	0	0	23	2
03:00	0	13	8	0	3	0	0	0	0	0	0	0	0	24	3
04:00	0	30	6	0	5	1	0	0	0	0	0	0	0	42	6
05:00	0	93	32	0	13	1	0	0	0	0	0	0	0	139	14
06:00	0	356	143	1	33	0	0	0	1	0	0	0	0	534	35
07:00	3	534	134	4	30	5	0	3	5	0	0	0	0	718	47
08:00	0	467	132	5	33	2	0	5	1	0	0	0	0	645	46
09:00	1	329	95	4	30	3	1	3	3	0	0	0	0	469	44
10:00	1	271	84	4	29	2	1	1	0	0	0	0	0	393	37
11:00	5	311	93	7	31	2	0	0	0	0	0	0	0	449	40
12 PM	3	299	104	2	17	3	0	3	0	0	0	0	0	431	25
13:00	3	307	94	2	21	1	0	1	0	0	0	0	0	429	25
14:00	3	309	84	2	16	4	0	1	1	0	0	0	0	420	24
15:00	7	328	89	1	12	7	0	2	0	0	0	0	0	446	22
16:00	6	290	74	1	18	3	0	0	0	0	0	0	0	392	22
17:00	4	336	65	0	18	2	0	2	0	0	0	0	0	427	22
18:00	3	313	82	0	6	3	0	1	0	0	0	0	0	408	10
19:00	1	217	56	0	12	1	0	2	0	0	0	0	0	289	15
20:00	0	217	52	0	7	0	0	1	0	0	0	0	0	277	8
21:00	1	143	33	0	6	1	0	1	0	0	0	0	0	185	8
22:00	0	89	27	0	5	0	0	0	0	0	0	0	0	121	5
23:00	0	93	13	0	7	0	0	1	0	0	0	0	0	114	8
Total	42	5424	1514	33	357	41	2	27	11	0	0	0	0	7451	471
Percent	0.6%	72.8%	20.3%	0.4%	4.8%	0.6%	0.0%	0.4%	0.1%	0.0%	0.0%	0.0%	0.0%		6.3%
AM Peak	11:00	07:00	06:00	11:00	06:00	07:00	09:00	08:00	07:00					07:00	07:00
Vol.	5	534	143	7	33	5	1	5	5					718	47
PM Peak	15:00	17:00	12:00	12:00	13:00	15:00		12:00	14:00					15:00	12:00
Vol.	7	336	104	2	21	7		3	1					446	25

Old Colony Planning Council
 70 School Street
 Brockton, MA 02301
 508-583-1833

Community: Stoughton
 Com #_U/RFC: 285_U3
 Recorder #: Jamar #11
 Tube Layout: L6 Basic (2')

Station ID:
 Site Code: 285
 Date Start: 11-May-10
 Date End: 13-May-10
 Washington St(138),north of Stoughton Sq

NB

Start Time	Bikes	Cars & Trailers	2 Axle Long	Buses	2 Axle 6 Tire	3 Axle Single	4 Axle Single	<5 Axl Double	5 Axle Double	>6 Axl Double	<6 Axl Multi	6 Axle Multi	>6 Axl Multi	Total	Truck Total
5/13/10	0	44	7	0	1	0	0	1	1	0	0	0	0	54	3
01:00	1	16	3	0	1	0	0	0	0	0	0	0	0	21	1
02:00	0	15	6	0	1	0	0	1	0	0	0	0	0	23	2
03:00	0	20	4	0	1	0	0	0	0	0	0	0	0	25	1
04:00	0	32	10	0	4	0	0	0	1	0	0	0	0	47	5
05:00	0	101	31	0	8	2	0	0	0	0	0	0	0	142	10
06:00	3	389	131	2	41	5	0	2	1	0	0	0	0	574	51
07:00	3	568	140	3	29	3	0	6	3	0	0	0	0	755	44
08:00	2	476	127	7	27	4	0	6	2	0	0	0	0	651	46
09:00	1	344	115	6	30	2	0	4	0	0	0	0	0	502	42
10:00	2	271	92	4	18	4	0	4	1	0	0	0	0	396	31
11:00	5	307	88	5	19	3	0	1	0	0	0	0	0	428	28
12 PM	7	307	111	2	13	10	0	2	1	0	0	0	0	453	28
13:00	3	304	87	2	23	2	0	2	0	0	0	0	0	423	29
14:00	14	310	94	4	16	9	0	5	2	0	0	0	0	454	36
15:00	3	301	81	2	22	2	0	1	0	0	0	0	0	412	27
16:00	9	299	96	0	13	2	0	4	0	0	0	0	0	423	19
17:00	8	336	72	1	15	2	0	3	0	0	0	0	0	437	21
18:00	6	274	69	1	16	3	0	0	0	0	0	0	0	369	20
19:00	3	245	55	0	9	1	0	3	0	0	0	0	0	316	13
20:00	6	227	65	0	5	2	0	1	0	0	0	0	0	306	8
21:00	3	166	41	0	4	1	0	0	0	0	0	0	0	215	5
22:00	0	112	28	0	5	0	0	0	0	0	0	0	0	145	5
23:00	0	95	15	0	2	1	0	0	0	0	0	0	0	113	3
Total	79	5559	1568	39	323	58	0	46	12	0	0	0	0	7684	478
Percent	1.0%	72.3%	20.4%	0.5%	4.2%	0.8%	0.0%	0.6%	0.2%	0.0%	0.0%	0.0%	0.0%		6.2%
AM Peak	11:00	07:00	07:00	08:00	06:00	06:00		07:00	07:00					07:00	06:00
Vol.	5	568	140	7	41	5		6	3					755	51
PM Peak	14:00	17:00	12:00	14:00	13:00	12:00		14:00	14:00					14:00	14:00
Vol.	14	336	111	4	23	10		5	2					454	36
Grand Total	175	16244	4610	98	1027	141	2	118	42	1	1	0	0	22459	1430
Percent	0.8%	72.3%	20.5%	0.4%	4.6%	0.6%	0.0%	0.5%	0.2%	0.0%	0.0%	0.0%	0.0%		6.4%

Old Colony Planning Council
 70 School Street
 Brockton, MA 02301
 508-583-1833

Community: Stoughton
 Com #_U/RFC: 285_U3
 Recorder #: Jamar #11
 Tube Layout: L6 Basic (2')

Station ID:
 Site Code: 285
 Date Start: 11-May-10
 Date End: 13-May-10
 Washington St(138),north of Stoughton Sq

SB

Start Time	Bikes	Cars & Trailers	2 Axle Long	Buses	2 Axle 6 Tire	3 Axle Single	4 Axle Single	<5 Axl Double	5 Axle Double	>6 Axl Double	<6 Axl Multi	6 Axle Multi	>6 Axl Multi	Total	Truck Total
5/11/10	1	61	17	1	1	0	0	0	0	0	0	0	0	81	2
01:00	0	43	5	0	2	0	0	0	0	0	0	0	0	50	2
02:00	0	17	3	0	1	0	0	0	0	0	0	0	0	21	1
03:00	0	13	2	0	1	0	0	1	0	0	0	0	0	17	2
04:00	0	14	3	0	1	0	0	2	1	0	0	0	0	21	4
05:00	0	19	9	0	4	0	0	0	0	0	0	0	0	32	4
06:00	0	68	21	2	3	1	0	0	0	0	0	0	0	95	6
07:00	0	153	43	1	10	1	0	3	0	0	0	0	0	211	15
08:00	1	196	69	3	14	2	0	1	0	0	0	0	0	286	20
09:00	3	246	90	1	18	1	0	1	1	0	0	0	0	361	22
10:00	7	256	87	3	20	4	0	1	0	0	0	0	0	378	28
11:00	5	322	77	2	13	3	0	0	0	0	0	0	0	422	18
12 PM	3	324	91	1	20	1	0	0	0	0	0	0	0	440	22
13:00	6	335	92	3	15	3	0	0	0	0	0	0	0	454	21
14:00	3	320	88	0	12	4	0	2	1	0	0	0	0	430	19
15:00	8	330	100	1	11	4	0	2	0	0	0	0	0	456	18
16:00	6	363	101	1	17	3	1	1	0	0	0	0	0	493	23
17:00	6	375	88	2	11	2	0	1	0	0	1	0	0	486	17
18:00	1	378	75	0	13	1	0	1	1	0	0	0	0	470	16
19:00	2	299	67	0	12	1	0	0	0	0	0	0	0	381	13
20:00	3	231	48	0	8	1	0	1	0	0	0	0	0	292	10
21:00	0	209	53	0	7	0	0	0	0	0	0	0	0	269	7
22:00	1	146	27	0	4	0	0	0	0	0	0	0	0	178	4
23:00	0	142	26	0	2	0	0	0	0	0	0	0	0	170	2
Total	56	4860	1282	21	220	32	1	17	4	0	1	0	0	6494	296
Percent	0.9%	74.8%	19.7%	0.3%	3.4%	0.5%	0.0%	0.3%	0.1%	0.0%	0.0%	0.0%	0.0%		4.6%
AM Peak	10:00	11:00	09:00	08:00	10:00	10:00		07:00	04:00					11:00	10:00
Vol.	7	322	90	3	20	4		3	1					422	28
PM Peak	15:00	18:00	16:00	13:00	12:00	14:00	16:00	14:00	14:00		17:00			16:00	16:00
Vol.	8	378	101	3	20	4	1	2	1		1			493	23

Old Colony Planning Council
 70 School Street
 Brockton, MA 02301
 508-583-1833

Community: Stoughton
 Com #_U/RFC: 285_U3
 Recorder #: Jamar #11
 Tube Layout: L6 Basic (2')

Station ID:
 Site Code: 285
 Date Start: 11-May-10
 Date End: 13-May-10
 Washington St(138),north of Stoughton Sq

SB

Start Time	Bikes	Cars & Trailers	2 Axle Long	Buses	2 Axle 6 Tire	3 Axle Single	4 Axle Single	<5 Axl Double	5 Axle Double	>6 Axl Double	<6 Axl Multi	6 Axle Multi	>6 Axl Multi	Total	Truck Total
5/12/10	1	86	17	0	4	1	0	0	1	0	0	0	0	110	6
01:00	0	32	10	0	2	0	0	1	0	0	0	0	0	45	3
02:00	0	13	2	0	1	0	0	0	0	0	0	0	0	16	1
03:00	1	15	5	0	0	0	0	0	0	0	0	0	0	21	0
04:00	0	20	0	0	3	1	0	0	0	0	0	0	0	24	4
05:00	0	26	13	0	1	2	0	1	0	0	0	0	0	43	4
06:00	1	74	35	1	5	1	0	0	0	0	0	0	0	117	7
07:00	2	171	39	3	12	1	0	2	0	0	0	0	0	230	18
08:00	2	161	50	3	15	2	0	0	1	0	0	0	0	234	21
09:00	3	216	62	3	10	4	0	1	0	0	0	0	0	299	18
10:00	3	269	79	2	18	2	0	0	1	0	0	0	0	374	23
11:00	6	330	96	1	17	2	0	0	2	0	0	0	0	454	22
12 PM	2	354	89	3	24	3	0	0	0	0	0	0	0	475	30
13:00	3	317	103	1	23	2	0	1	0	0	0	0	0	450	27
14:00	3	310	95	0	14	3	0	3	1	0	0	0	0	429	21
15:00	3	300	100	0	14	1	0	3	0	0	0	0	0	421	18
16:00	5	359	91	0	14	2	0	6	0	0	0	0	0	477	22
17:00	4	326	91	0	13	4	0	0	0	0	0	0	0	438	17
18:00	5	378	78	0	10	1	0	1	0	0	0	0	0	473	12
19:00	1	288	72	0	9	1	0	0	1	0	0	0	0	372	11
20:00	1	250	49	0	6	1	0	0	0	0	0	0	0	307	7
21:00	0	223	43	0	5	0	0	0	0	0	0	0	0	271	5
22:00	0	147	32	0	5	0	0	0	0	0	0	0	0	184	5
23:00	0	122	24	0	3	0	0	0	0	0	0	0	0	149	3
Total	46	4787	1275	17	228	34	0	19	7	0	0	0	0	6413	305
Percent	0.7%	74.6%	19.9%	0.3%	3.6%	0.5%	0.0%	0.3%	0.1%	0.0%	0.0%	0.0%	0.0%		4.8%
AM Peak	11:00	11:00	11:00	07:00	10:00	09:00		07:00	11:00					11:00	10:00
Vol.	6	330	96	3	18	4		2	2					454	23
PM Peak	16:00	18:00	13:00	12:00	12:00	17:00		16:00	14:00					16:00	12:00
Vol.	5	378	103	3	24	4		6	1					477	30

Old Colony Planning Council
 70 School Street
 Brockton, MA 02301
 508-583-1833

Community: Stoughton
 Com #_U/RFC: 285_U3
 Recorder #: Jamar #11
 Tube Layout: L6 Basic (2')

Station ID:
 Site Code: 285
 Date Start: 11-May-10
 Date End: 13-May-10
 Washington St(138),north of Stoughton Sq

SB

Start Time	Bikes	Cars & Trailers	2 Axle Long	Buses	2 Axle 6 Tire	3 Axle Single	4 Axle Single	<5 Axl Double	5 Axle Double	>6 Axl Double	<6 Axl Multi	6 Axle Multi	>6 Axl Multi	Total	Truck Total
5/13/10	0	78	8	0	4	1	0	0	0	0	0	0	0	91	5
01:00	0	40	5	0	2	0	0	0	0	0	0	0	0	47	2
02:00	0	20	3	1	0	0	0	0	0	0	0	0	0	24	1
03:00	1	13	2	0	2	0	0	0	1	0	0	0	0	19	3
04:00	1	17	2	0	3	0	0	0	0	0	0	0	0	23	3
05:00	0	25	16	0	3	0	0	0	1	0	0	0	0	45	4
06:00	0	80	25	3	3	0	0	1	1	0	0	0	0	113	8
07:00	1	173	48	1	9	2	0	1	2	0	0	0	0	237	15
08:00	4	182	63	2	13	1	0	1	3	0	0	0	0	269	20
09:00	1	197	81	5	17	2	0	0	0	0	0	0	0	303	24
10:00	2	285	73	4	20	1	0	1	0	0	0	0	0	386	26
11:00	6	268	91	6	11	3	0	2	0	0	0	0	0	387	22
12 PM	5	333	89	3	13	1	0	1	0	0	0	0	0	445	18
13:00	3	324	76	2	15	4	0	1	0	0	0	0	0	425	22
14:00	6	279	83	0	15	1	0	1	1	0	0	0	0	386	18
15:00	5	314	93	1	23	1	0	2	0	1	0	0	0	440	28
16:00	6	335	89	0	23	2	0	6	0	0	0	0	0	461	31
17:00	4	395	85	0	12	2	0	2	0	0	0	0	0	500	16
18:00	4	344	79	0	19	1	0	0	0	0	0	0	0	447	20
19:00	1	315	66	0	10	1	0	0	0	0	0	0	0	393	11
20:00	1	273	51	0	7	1	0	1	1	0	0	0	0	335	10
21:00	3	250	53	0	4	0	0	1	0	0	0	0	0	311	5
22:00	3	197	27	0	4	1	0	2	0	0	0	0	0	234	7
23:00	2	168	33	0	4	2	0	0	0	0	0	0	0	209	6
Total	59	4905	1241	28	236	27	0	23	10	1	0	0	0	6530	325
Percent	0.9%	75.1%	19.0%	0.4%	3.6%	0.4%	0.0%	0.4%	0.2%	0.0%	0.0%	0.0%	0.0%		5.0%
AM Peak	11:00	10:00	11:00	11:00	10:00	11:00		11:00	08:00					11:00	10:00
Vol.	6	285	91	6	20	3		2	3					387	26
PM Peak	14:00	17:00	15:00	12:00	15:00	13:00		16:00	14:00	15:00				17:00	16:00
Vol.	6	395	93	3	23	4		6	1	1				500	31
Grand Total	161	14552	3798	66	684	93	1	59	21	1	1	0	0	19437	926
Percent	0.8%	74.9%	19.5%	0.3%	3.5%	0.5%	0.0%	0.3%	0.1%	0.0%	0.0%	0.0%	0.0%		4.8%

Old Colony Planning Council
 70 School Street
 Brockton, MA 02301
 508-583-1833

Community: Stoughton
 Com #_U/RFC: 285_U3
 Recorder #: Jamar #11
 Tube Layout: L6 Basic (2')

Station ID:
 Site Code: 285
 Date Start: 11-May-10
 Date End: 13-May-10
 Washington St(138),north of Stoughton Sq

NB, SB

Start Time	Bikes	Cars & Trailers	2 Axle Long	Buses	2 Axle 6 Tire	3 Axle Single	4 Axle Single	<5 Axl Double	5 Axle Double	>6 Axl Double	<6 Axl Multi	6 Axle Multi	>6 Axl Multi	Total	Truck Total
5/11/10	1	90	24	1	1	0	0	0	0	0	0	0	0	117	2
01:00	0	60	12	0	2	1	0	1	0	0	0	0	0	76	4
02:00	0	27	6	0	3	0	0	0	0	0	0	0	0	36	3
03:00	0	25	6	0	2	0	0	1	0	0	0	0	0	34	3
04:00	0	41	12	0	4	1	0	3	1	0	0	0	0	62	9
05:00	0	110	42	0	24	1	0	0	0	0	0	0	0	177	25
06:00	3	476	152	3	38	3	0	6	3	1	0	0	0	685	54
07:00	1	670	202	7	36	3	0	9	4	0	0	0	0	932	59
08:00	2	653	196	4	48	5	0	10	3	0	0	0	0	921	70
09:00	4	559	202	4	38	4	0	3	3	0	0	0	0	817	52
10:00	12	527	176	6	49	7	0	4	1	0	0	0	0	782	67
11:00	10	598	164	3	39	7	0	6	0	0	0	0	0	827	55
12 PM	5	603	182	2	41	5	0	0	1	0	0	0	0	839	49
13:00	7	629	191	5	38	5	0	2	1	0	0	0	0	878	51
14:00	9	625	180	2	26	8	0	2	3	0	0	0	0	855	41
15:00	18	666	195	2	27	9	0	5	0	0	0	0	0	922	43
16:00	8	641	164	3	33	5	1	3	0	0	0	0	0	858	45
17:00	12	712	166	3	25	6	0	2	0	0	1	0	0	927	37
18:00	6	643	142	1	21	1	0	1	1	0	1	0	0	817	26
19:00	4	532	122	1	27	1	0	0	0	0	0	0	0	687	29
20:00	6	430	96	0	16	2	0	3	1	0	0	0	0	554	22
21:00	1	358	81	0	17	0	0	0	0	0	0	0	0	457	17
22:00	1	226	52	0	8	0	0	1	0	0	0	0	0	288	9
23:00	0	220	45	0	4	0	0	0	1	0	0	0	0	270	5
Total	110	10121	2810	47	567	74	1	62	23	1	2	0	0	13818	777
Percent	0.8%	73.2%	20.3%	0.3%	4.1%	0.5%	0.0%	0.4%	0.2%	0.0%	0.0%	0.0%	0.0%		5.6%
AM Peak	10:00	07:00	07:00	07:00	10:00	10:00		08:00	07:00	06:00				07:00	08:00
Vol.	12	670	202	7	49	7		10	4	1				932	70
PM Peak	15:00	17:00	15:00	13:00	12:00	15:00	16:00	15:00	14:00		17:00			17:00	13:00
Vol.	18	712	195	5	41	9	1	5	3		1			927	51

Old Colony Planning Council
 70 School Street
 Brockton, MA 02301
 508-583-1833

Community: Stoughton
 Com #_U/RFC: 285_U3
 Recorder #: Jamar #11
 Tube Layout: L6 Basic (2')

Station ID:
 Site Code: 285
 Date Start: 11-May-10
 Date End: 13-May-10
 Washington St(138),north of Stoughton Sq

NB, SB	Start Time	Bikes	Cars & Trailers	2 Axle Long	Buses	2 Axle 6 Tire	3 Axle Single	4 Axle Single	<5 Axl Double	5 Axle Double	>6 Axl Double	<6 Axl Multi	6 Axle Multi	>6 Axl Multi	Total	Truck Total
	5/12/10	1	132	24	0	5	1	0	0	1	0	0	0	0	164	7
	01:00	1	44	17	0	4	0	0	1	0	0	0	0	0	67	5
	02:00	0	34	2	0	3	0	0	0	0	0	0	0	0	39	3
	03:00	1	28	13	0	3	0	0	0	0	0	0	0	0	45	3
	04:00	0	50	6	0	8	2	0	0	0	0	0	0	0	66	10
	05:00	0	119	45	0	14	3	0	1	0	0	0	0	0	182	18
	06:00	1	430	178	2	38	1	0	0	1	0	0	0	0	651	42
	07:00	5	705	173	7	42	6	0	5	5	0	0	0	0	948	65
	08:00	2	628	182	8	48	4	0	5	2	0	0	0	0	879	67
	09:00	4	545	157	7	40	7	1	4	3	0	0	0	0	768	62
	10:00	4	540	163	6	47	4	1	1	1	0	0	0	0	767	60
	11:00	11	641	189	8	48	4	0	0	2	0	0	0	0	903	62
	12 PM	5	653	193	5	41	6	0	3	0	0	0	0	0	906	55
	13:00	6	624	197	3	44	3	0	2	0	0	0	0	0	879	52
	14:00	6	619	179	2	30	7	0	4	2	0	0	0	0	849	45
	15:00	10	628	189	1	26	8	0	5	0	0	0	0	0	867	40
	16:00	11	649	165	1	32	5	0	6	0	0	0	0	0	869	44
	17:00	8	662	156	0	31	6	0	2	0	0	0	0	0	865	39
	18:00	8	691	160	0	16	4	0	2	0	0	0	0	0	881	22
	19:00	2	505	128	0	21	2	0	2	1	0	0	0	0	661	26
	20:00	1	467	101	0	13	1	0	1	0	0	0	0	0	584	15
	21:00	1	366	76	0	11	1	0	1	0	0	0	0	0	456	13
	22:00	0	236	59	0	10	0	0	0	0	0	0	0	0	305	10
	23:00	0	215	37	0	10	0	0	1	0	0	0	0	0	263	11
	Total	88	10211	2789	50	585	75	2	46	18	0	0	0	0	13864	776
	Percent	0.6%	73.7%	20.1%	0.4%	4.2%	0.5%	0.0%	0.3%	0.1%	0.0%	0.0%	0.0%	0.0%		5.6%
	AM Peak	11:00	07:00	11:00	08:00	08:00	09:00	09:00	07:00	07:00					07:00	08:00
	Vol.	11	705	189	8	48	7	1	5	5					948	67
	PM Peak	16:00	18:00	13:00	12:00	13:00	15:00		16:00	14:00					12:00	12:00
	Vol.	11	691	197	5	44	8		6	2					906	55

Old Colony Planning Council
 70 School Street
 Brockton, MA 02301
 508-583-1833

Community: Stoughton
 Com #_U/RFC: 285_U3
 Recorder #: Jamar #11
 Tube Layout: L6 Basic (2')

Station ID:
 Site Code: 285
 Date Start: 11-May-10
 Date End: 13-May-10
 Washington St(138),north of Stoughton Sq

NB, SB	Start Time	Bikes	Cars & Trailers	2 Axle Long	Buses	2 Axle 6 Tire	3 Axle Single	4 Axle Single	<5 Axl Double	5 Axle Double	>6 Axl Double	<6 Axl Multi	6 Axle Multi	>6 Axl Multi	Total	Truck Total
	5/13/10	0	122	15	0	5	1	0	1	1	0	0	0	0	145	8
	01:00	1	56	8	0	3	0	0	0	0	0	0	0	0	68	3
	02:00	0	35	9	1	1	0	0	1	0	0	0	0	0	47	3
	03:00	1	33	6	0	3	0	0	0	1	0	0	0	0	44	4
	04:00	1	49	12	0	7	0	0	0	1	0	0	0	0	70	8
	05:00	0	126	47	0	11	2	0	0	1	0	0	0	0	187	14
	06:00	3	469	156	5	44	5	0	3	2	0	0	0	0	687	59
	07:00	4	741	188	4	38	5	0	7	5	0	0	0	0	992	59
	08:00	6	658	190	9	40	5	0	7	5	0	0	0	0	920	66
	09:00	2	541	196	11	47	4	0	4	0	0	0	0	0	805	66
	10:00	4	556	165	8	38	5	0	5	1	0	0	0	0	782	57
	11:00	11	575	179	11	30	6	0	3	0	0	0	0	0	815	50
	12 PM	12	640	200	5	26	11	0	3	1	0	0	0	0	898	46
	13:00	6	628	163	4	38	6	0	3	0	0	0	0	0	848	51
	14:00	20	589	177	4	31	10	0	6	3	0	0	0	0	840	54
	15:00	8	615	174	3	45	3	0	3	0	1	0	0	0	852	55
	16:00	15	634	185	0	36	4	0	10	0	0	0	0	0	884	50
	17:00	12	731	157	1	27	4	0	5	0	0	0	0	0	937	37
	18:00	10	618	148	1	35	4	0	0	0	0	0	0	0	816	40
	19:00	4	560	121	0	19	2	0	3	0	0	0	0	0	709	24
	20:00	7	500	116	0	12	3	0	2	1	0	0	0	0	641	18
	21:00	6	416	94	0	8	1	0	1	0	0	0	0	0	526	10
	22:00	3	309	55	0	9	1	0	2	0	0	0	0	0	379	12
	23:00	2	263	48	0	6	3	0	0	0	0	0	0	0	322	9
	Total	138	10464	2809	67	559	85	0	69	22	1	0	0	0	14214	803
	Percent	1.0%	73.6%	19.8%	0.5%	3.9%	0.6%	0.0%	0.5%	0.2%	0.0%	0.0%	0.0%	0.0%		5.6%
	AM Peak	11:00	07:00	09:00	09:00	09:00	11:00		07:00	07:00					07:00	08:00
	Vol.	11	741	196	11	47	6		7	5					992	66
	PM Peak	14:00	17:00	12:00	12:00	15:00	12:00		16:00	14:00	15:00				17:00	15:00
	Vol.	20	731	200	5	45	11		10	3	1				937	55
	Grand Total	336	30796	8408	164	1711	234	3	177	63	2	2	0	0	41896	2356
	Percent	0.8%	73.5%	20.1%	0.4%	4.1%	0.6%	0.0%	0.4%	0.2%	0.0%	0.0%	0.0%	0.0%		5.6%

Old Colony Planning Council
 70 School Street
 Brockton, MA 02301
 508-583-1833

Community: Stoughton
 Com #_U/RFC: 285_U0
 Recorder #: Jamar #10
 Tube Layout: L6 Basic (2')

Station ID:
 Site Code: 285
 Date Start: 11-May-10
 Date End: 13-May-10
 Porter St, east of Stoughton Sq

Start Time	10-May-10		Tue		Wed		Thu		Fri		Sat		Sun		Week Average	
	WB	EB	WB	EB	WB	EB	WB	EB	WB	EB	WB	EB	WB	EB	WB	EB
12:00 AM	*	*	1	5	0	3	1	0	*	*	*	*	*	*	1	3
01:00	*	*	1	3	2	3	0	0	*	*	*	*	*	*	1	2
02:00	*	*	1	0	0	0	2	0	*	*	*	*	*	*	1	0
03:00	*	*	0	1	1	1	0	0	*	*	*	*	*	*	0	1
04:00	*	*	1	1	0	1	0	2	*	*	*	*	*	*	0	1
05:00	*	*	3	0	0	0	1	1	*	*	*	*	*	*	1	0
06:00	*	*	3	8	8	8	8	10	*	*	*	*	*	*	6	9
07:00	*	*	20	14	19	10	11	16	*	*	*	*	*	*	17	13
08:00	*	*	15	13	14	17	27	16	*	*	*	*	*	*	19	15
09:00	*	*	26	21	22	17	28	26	*	*	*	*	*	*	25	21
10:00	*	*	26	28	18	24	23	25	*	*	*	*	*	*	22	26
11:00	*	*	20	32	22	36	15	37	*	*	*	*	*	*	19	35
12:00 PM	*	*	21	29	22	31	17	30	*	*	*	*	*	*	20	30
01:00	*	*	17	38	21	27	16	31	*	*	*	*	*	*	18	32
02:00	*	*	20	34	15	33	24	23	*	*	*	*	*	*	20	30
03:00	*	*	22	44	25	41	20	41	*	*	*	*	*	*	22	42
04:00	*	*	25	38	16	27	32	30	*	*	*	*	*	*	24	32
05:00	*	*	24	36	21	41	29	41	*	*	*	*	*	*	25	39
06:00	*	*	14	18	22	31	17	25	*	*	*	*	*	*	18	25
07:00	*	*	16	17	13	26	24	36	*	*	*	*	*	*	18	26
08:00	*	*	14	17	18	19	9	20	*	*	*	*	*	*	14	19
09:00	*	*	13	15	3	8	6	12	*	*	*	*	*	*	7	12
10:00	*	*	1	11	3	4	4	5	*	*	*	*	*	*	3	7
11:00	*	*	2	10	5	7	1	6	*	*	*	*	*	*	3	8
Total	0	0	306	433	290	415	315	433	0	0	0	0	0	0	304	428
Day	0	0	739		705		748		0	0	0	0	0	0	732	
AM Peak			09:00	11:00	09:00	11:00	09:00	11:00							09:00	11:00
Vol.			26	32	22	36	28	37							25	35
PM Peak			16:00	15:00	15:00	15:00	16:00	15:00							17:00	15:00
Vol.			25	44	25	41	32	41							25	42

Comb. Total 0 739 705 748 0 0 0 732

Old Colony Planning Council
 70 School Street
 Brockton, MA 02301
 508-583-1833

Community: Stoughton
 Com #_U/RFC: 285_U0
 Recorder #: Jamar #10
 Tube Layout: L6 Basic (2')

Station ID:
 Site Code: 285
 Date Start: 11-May-10
 Date End: 13-May-10
 Porter St, east of Stoughton Sq

Start Time	10-May-10 Mon	11-May-10 Tue	12-May-10 Wed	13-May-10 Thu	14-May-10 Fri	15-May-10 Sat	16-May-10 Sun	Week Average
12:00 AM	*	6	3	1	*	*	*	3
01:00	*	4	5	0	*	*	*	3
02:00	*	1	0	2	*	*	*	1
03:00	*	1	2	0	*	*	*	1
04:00	*	2	1	2	*	*	*	2
05:00	*	3	0	2	*	*	*	2
06:00	*	11	16	18	*	*	*	15
07:00	*	34	29	27	*	*	*	30
08:00	*	28	31	43	*	*	*	34
09:00	*	47	39	54	*	*	*	47
10:00	*	54	42	48	*	*	*	48
11:00	*	52	58	52	*	*	*	54
12:00 PM	*	50	53	47	*	*	*	50
01:00	*	55	48	47	*	*	*	50
02:00	*	54	48	47	*	*	*	50
03:00	*	66	66	61	*	*	*	64
04:00	*	63	43	62	*	*	*	56
05:00	*	60	62	70	*	*	*	64
06:00	*	32	53	42	*	*	*	42
07:00	*	33	39	60	*	*	*	44
08:00	*	31	37	29	*	*	*	32
09:00	*	28	11	18	*	*	*	19
10:00	*	12	7	9	*	*	*	9
11:00	*	12	12	7	*	*	*	10
Total	0	739	705	748	0	0	0	730
Percentage	0.0%	101.2%	96.6%	102.5%	0.0%	0.0%	0.0%	
AM Peak		10:00	11:00	09:00				11:00
Vol.		54	58	54				54
PM Peak		15:00	15:00	17:00				15:00
Vol.		66	66	70				64

Old Colony Planning Council
 70 School Street
 Brockton, MA 02301
 508-583-1833

Community: Stoughton
 Com #_U/RFC: 285_U0
 Recorder #: Jamar #10
 Tube Layout: L6 Basic (2')

Station ID:
 Site Code: 285
 Date Start: 11-May-10
 Date End: 13-May-10
 Porter St, east of Stoughton Sq

WB

Start Time	1 15	16 20	21 25	26 30	31 35	36 40	41 45	46 50	51 55	56 60	61 65	66 70	71 75	76 999	Total
5/11/10	1	0	0	0	0	0	0	0	0	0	0	0	0	0	1
01:00	0	1	0	0	0	0	0	0	0	0	0	0	0	0	1
02:00	0	0	0	1	0	0	0	0	0	0	0	0	0	0	1
03:00	0	0	0	0	0	0	0	0	0	0	0	0	0	0	0
04:00	0	0	0	0	1	0	0	0	0	0	0	0	0	0	1
05:00	2	0	0	1	0	0	0	0	0	0	0	0	0	0	3
06:00	0	1	1	1	0	0	0	0	0	0	0	0	0	0	3
07:00	7	3	4	4	2	0	0	0	0	0	0	0	0	0	20
08:00	5	1	3	4	1	1	0	0	0	0	0	0	0	0	15
09:00	7	2	3	9	2	2	0	1	0	0	0	0	0	0	26
10:00	9	3	7	7	0	0	0	0	0	0	0	0	0	0	26
11:00	11	3	3	2	1	0	0	0	0	0	0	0	0	0	20
12 PM	6	2	6	5	1	1	0	0	0	0	0	0	0	0	21
13:00	6	5	2	3	1	0	0	0	0	0	0	0	0	0	17
14:00	5	2	8	3	2	0	0	0	0	0	0	0	0	0	20
15:00	8	5	5	2	1	1	0	0	0	0	0	0	0	0	22
16:00	10	4	5	4	2	0	0	0	0	0	0	0	0	0	25
17:00	5	5	8	5	1	0	0	0	0	0	0	0	0	0	24
18:00	4	3	2	2	3	0	0	0	0	0	0	0	0	0	14
19:00	8	2	4	1	1	0	0	0	0	0	0	0	0	0	16
20:00	6	3	3	1	1	0	0	0	0	0	0	0	0	0	14
21:00	6	1	5	0	1	0	0	0	0	0	0	0	0	0	13
22:00	0	1	0	0	0	0	0	0	0	0	0	0	0	0	1
23:00	2	0	0	0	0	0	0	0	0	0	0	0	0	0	2
Total	108	47	69	55	21	5	0	1	0	0	0	0	0	0	306

Daily
 15th Percentile : 7 MPH
 50th Percentile : 20 MPH
 85th Percentile : 29 MPH
 95th Percentile : 33 MPH
 Mean Speed(Average) : 19 MPH
 10 MPH Pace Speed : 21-30 MPH
 Number in Pace : 124
 Percent in Pace : 40.5%
 Number of Vehicles > 30 MPH : 27
 Percent of Vehicles > 30 MPH : 8.8%

Old Colony Planning Council
 70 School Street
 Brockton, MA 02301
 508-583-1833

Community: Stoughton
 Com #_U/RFC: 285_U0
 Recorder #: Jamar #10
 Tube Layout: L6 Basic (2')

Station ID:
 Site Code: 285
 Date Start: 11-May-10
 Date End: 13-May-10
 Porter St, east of Stoughton Sq

WB

Start Time	1 15	16 20	21 25	26 30	31 35	36 40	41 45	46 50	51 55	56 60	61 65	66 70	71 75	76 999	Total
5/12/10	0	0	0	0	0	0	0	0	0	0	0	0	0	0	0
01:00	1	0	0	1	0	0	0	0	0	0	0	0	0	0	2
02:00	0	0	0	0	0	0	0	0	0	0	0	0	0	0	0
03:00	1	0	0	0	0	0	0	0	0	0	0	0	0	0	1
04:00	0	0	0	0	0	0	0	0	0	0	0	0	0	0	0
05:00	0	0	0	0	0	0	0	0	0	0	0	0	0	0	0
06:00	1	1	3	2	1	0	0	0	0	0	0	0	0	0	8
07:00	6	6	3	4	0	0	0	0	0	0	0	0	0	0	19
08:00	1	6	3	3	1	0	0	0	0	0	0	0	0	0	14
09:00	8	4	4	4	2	0	0	0	0	0	0	0	0	0	22
10:00	4	5	4	4	1	0	0	0	0	0	0	0	0	0	18
11:00	12	3	6	1	0	0	0	0	0	0	0	0	0	0	22
12 PM	13	3	3	3	0	0	0	0	0	0	0	0	0	0	22
13:00	10	6	1	3	0	1	0	0	0	0	0	0	0	0	21
14:00	4	5	3	2	1	0	0	0	0	0	0	0	0	0	15
15:00	12	5	5	1	2	0	0	0	0	0	0	0	0	0	25
16:00	11	0	3	2	0	0	0	0	0	0	0	0	0	0	16
17:00	8	4	4	5	0	0	0	0	0	0	0	0	0	0	21
18:00	11	3	5	3	0	0	0	0	0	0	0	0	0	0	22
19:00	8	0	1	4	0	0	0	0	0	0	0	0	0	0	13
20:00	7	1	2	6	1	0	1	0	0	0	0	0	0	0	18
21:00	1	0	1	0	0	1	0	0	0	0	0	0	0	0	3
22:00	0	0	0	3	0	0	0	0	0	0	0	0	0	0	3
23:00	2	2	0	1	0	0	0	0	0	0	0	0	0	0	5
Total	121	54	51	52	9	2	1	0	0	0	0	0	0	0	290

Daily
 15th Percentile : 6 MPH
 50th Percentile : 18 MPH
 85th Percentile : 27 MPH
 95th Percentile : 30 MPH
 Mean Speed(Average) : 17 MPH
 10 MPH Pace Speed : 16-25 MPH
 Number in Pace : 105
 Percent in Pace : 36.2%
 Number of Vehicles > 30 MPH : 12
 Percent of Vehicles > 30 MPH : 4.1%

Old Colony Planning Council
 70 School Street
 Brockton, MA 02301
 508-583-1833

Community: Stoughton
 Com #_U/RFC: 285_U0
 Recorder #: Jamar #10
 Tube Layout: L6 Basic (2')

Station ID:
 Site Code: 285
 Date Start: 11-May-10
 Date End: 13-May-10
 Porter St, east of Stoughton Sq

WB

Start Time	1 15	16 20	21 25	26 30	31 35	36 40	41 45	46 50	51 55	56 60	61 65	66 70	71 75	76 999	Total
5/13/10	0	0	0	1	0	0	0	0	0	0	0	0	0	0	1
01:00	0	0	0	0	0	0	0	0	0	0	0	0	0	0	0
02:00	0	0	0	1	1	0	0	0	0	0	0	0	0	0	2
03:00	0	0	0	0	0	0	0	0	0	0	0	0	0	0	0
04:00	0	0	0	0	0	0	0	0	0	0	0	0	0	0	0
05:00	0	0	0	0	1	0	0	0	0	0	0	0	0	0	1
06:00	0	1	3	3	1	0	0	0	0	0	0	0	0	0	8
07:00	5	2	2	1	1	0	0	0	0	0	0	0	0	0	11
08:00	7	3	4	5	8	0	0	0	0	0	0	0	0	0	27
09:00	13	4	5	4	2	0	0	0	0	0	0	0	0	0	28
10:00	9	5	5	3	1	0	0	0	0	0	0	0	0	0	23
11:00	4	1	5	3	2	0	0	0	0	0	0	0	0	0	15
12 PM	9	2	4	2	0	0	0	0	0	0	0	0	0	0	17
13:00	7	4	5	0	0	0	0	0	0	0	0	0	0	0	16
14:00	5	6	10	2	1	0	0	0	0	0	0	0	0	0	24
15:00	12	4	3	0	1	0	0	0	0	0	0	0	0	0	20
16:00	13	9	7	3	0	0	0	0	0	0	0	0	0	0	32
17:00	11	1	6	10	1	0	0	0	0	0	0	0	0	0	29
18:00	6	5	4	2	0	0	0	0	0	0	0	0	0	0	17
19:00	6	5	7	2	4	0	0	0	0	0	0	0	0	0	24
20:00	2	2	1	3	1	0	0	0	0	0	0	0	0	0	9
21:00	0	1	3	2	0	0	0	0	0	0	0	0	0	0	6
22:00	1	0	2	1	0	0	0	0	0	0	0	0	0	0	4
23:00	1	0	0	0	0	0	0	0	0	0	0	0	0	0	1
Total	111	55	76	48	25	0	0	0	0	0	0	0	0	0	315

Daily
 15th Percentile : 6 MPH
 50th Percentile : 20 MPH
 85th Percentile : 28 MPH
 95th Percentile : 32 MPH
 Mean Speed(Average) : 18 MPH
 10 MPH Pace Speed : 16-25 MPH
 Number in Pace : 131
 Percent in Pace : 41.6%
 Number of Vehicles > 30 MPH : 25
 Percent of Vehicles > 30 MPH : 7.9%

Grand Total	340	156	196	155	55	7	1	1	0	0	0	0	0	0	911
-------------	-----	-----	-----	-----	----	---	---	---	---	---	---	---	---	---	-----

Overall
 15th Percentile : 6 MPH
 50th Percentile : 19 MPH
 85th Percentile : 28 MPH
 95th Percentile : 32 MPH
 Mean Speed(Average) : 18 MPH
 10 MPH Pace Speed : 16-25 MPH
 Number in Pace : 352
 Percent in Pace : 38.6%
 Number of Vehicles > 30 MPH : 64
 Percent of Vehicles > 30 MPH : 7.0%

Old Colony Planning Council
 70 School Street
 Brockton, MA 02301
 508-583-1833

Community: Stoughton
 Com #_U/RFC: 285_U0
 Recorder #: Jamar #10
 Tube Layout: L6 Basic (2')

Station ID:
 Site Code: 285
 Date Start: 11-May-10
 Date End: 13-May-10
 Porter St, east of Stoughton Sq

EB

Start Time	1 15	16 20	21 25	26 30	31 35	36 40	41 45	46 50	51 55	56 60	61 65	66 70	71 75	76 999	Total
5/11/10	4	0	0	1	0	0	0	0	0	0	0	0	0	0	5
01:00	0	1	1	1	0	0	0	0	0	0	0	0	0	0	3
02:00	0	0	0	0	0	0	0	0	0	0	0	0	0	0	0
03:00	0	1	0	0	0	0	0	0	0	0	0	0	0	0	1
04:00	0	0	1	0	0	0	0	0	0	0	0	0	0	0	1
05:00	0	0	0	0	0	0	0	0	0	0	0	0	0	0	0
06:00	2	1	2	3	0	0	0	0	0	0	0	0	0	0	8
07:00	9	2	2	0	1	0	0	0	0	0	0	0	0	0	14
08:00	7	2	0	2	1	1	0	0	0	0	0	0	0	0	13
09:00	12	2	6	1	0	0	0	0	0	0	0	0	0	0	21
10:00	12	8	6	1	1	0	0	0	0	0	0	0	0	0	28
11:00	15	3	5	6	3	0	0	0	0	0	0	0	0	0	32
12 PM	4	9	8	6	2	0	0	0	0	0	0	0	0	0	29
13:00	13	8	9	6	1	1	0	0	0	0	0	0	0	0	38
14:00	12	7	9	6	0	0	0	0	0	0	0	0	0	0	34
15:00	20	7	9	7	1	0	0	0	0	0	0	0	0	0	44
16:00	17	10	4	6	1	0	0	0	0	0	0	0	0	0	38
17:00	16	5	8	7	0	0	0	0	0	0	0	0	0	0	36
18:00	4	1	3	4	4	2	0	0	0	0	0	0	0	0	18
19:00	2	4	3	7	1	0	0	0	0	0	0	0	0	0	17
20:00	6	3	4	3	1	0	0	0	0	0	0	0	0	0	17
21:00	2	3	6	4	0	0	0	0	0	0	0	0	0	0	15
22:00	0	1	2	7	1	0	0	0	0	0	0	0	0	0	11
23:00	5	2	2	0	1	0	0	0	0	0	0	0	0	0	10
Total	162	80	90	78	19	4	0	0	0	0	0	0	0	0	433

Daily
 15th Percentile : 6 MPH
 50th Percentile : 19 MPH
 85th Percentile : 28 MPH
 95th Percentile : 31 MPH

 Mean Speed(Average) : 18 MPH
 10 MPH Pace Speed : 16-25 MPH
 Number in Pace : 170
 Percent in Pace : 39.3%
 Number of Vehicles > 30 MPH : 23
 Percent of Vehicles > 30 MPH : 5.3%

Old Colony Planning Council
 70 School Street
 Brockton, MA 02301
 508-583-1833

Community: Stoughton
 Com #_U/RFC: 285_U0
 Recorder #: Jamar #10
 Tube Layout: L6 Basic (2')

Station ID:
 Site Code: 285
 Date Start: 11-May-10
 Date End: 13-May-10
 Porter St, east of Stoughton Sq

EB

Start Time	1 15	16 20	21 25	26 30	31 35	36 40	41 45	46 50	51 55	56 60	61 65	66 70	71 75	76 999	Total
5/12/10	2	0	1	0	0	0	0	0	0	0	0	0	0	0	3
01:00	1	1	0	0	1	0	0	0	0	0	0	0	0	0	3
02:00	0	0	0	0	0	0	0	0	0	0	0	0	0	0	0
03:00	0	1	0	0	0	0	0	0	0	0	0	0	0	0	1
04:00	0	0	1	0	0	0	0	0	0	0	0	0	0	0	1
05:00	0	0	0	0	0	0	0	0	0	0	0	0	0	0	0
06:00	1	0	2	4	1	0	0	0	0	0	0	0	0	0	8
07:00	4	1	3	2	0	0	0	0	0	0	0	0	0	0	10
08:00	9	2	4	2	0	0	0	0	0	0	0	0	0	0	17
09:00	10	5	2	0	0	0	0	0	0	0	0	0	0	0	17
10:00	6	7	6	4	1	0	0	0	0	0	0	0	0	0	24
11:00	21	4	7	2	1	1	0	0	0	0	0	0	0	0	36
12 PM	8	13	5	5	0	0	0	0	0	0	0	0	0	0	31
13:00	9	7	5	5	0	1	0	0	0	0	0	0	0	0	27
14:00	13	8	6	4	2	0	0	0	0	0	0	0	0	0	33
15:00	18	4	8	9	2	0	0	0	0	0	0	0	0	0	41
16:00	10	8	4	2	3	0	0	0	0	0	0	0	0	0	27
17:00	18	5	12	4	2	0	0	0	0	0	0	0	0	0	41
18:00	9	10	8	4	0	0	0	0	0	0	0	0	0	0	31
19:00	12	1	5	5	3	0	0	0	0	0	0	0	0	0	26
20:00	6	1	3	4	5	0	0	0	0	0	0	0	0	0	19
21:00	2	2	2	1	1	0	0	0	0	0	0	0	0	0	8
22:00	0	0	1	3	0	0	0	0	0	0	0	0	0	0	4
23:00	3	1	2	1	0	0	0	0	0	0	0	0	0	0	7
Total	162	81	87	61	22	2	0	0	0	0	0	0	0	0	415

Daily
 15th Percentile : 6 MPH
 50th Percentile : 18 MPH
 85th Percentile : 27 MPH
 95th Percentile : 31 MPH
 Mean Speed(Average) : 17 MPH
 10 MPH Pace Speed : 16-25 MPH
 Number in Pace : 168
 Percent in Pace : 40.5%
 Number of Vehicles > 30 MPH : 24
 Percent of Vehicles > 30 MPH : 5.8%

Old Colony Planning Council
 70 School Street
 Brockton, MA 02301
 508-583-1833

Community: Stoughton
 Com #_U/RFC: 285_U0
 Recorder #: Jamar #10
 Tube Layout: L6 Basic (2')

Station ID:
 Site Code: 285
 Date Start: 11-May-10
 Date End: 13-May-10
 Porter St, east of Stoughton Sq

EB

Start Time	1 15	16 20	21 25	26 30	31 35	36 40	41 45	46 50	51 55	56 60	61 65	66 70	71 75	76 999	Total
5/13/10	0	0	0	0	0	0	0	0	0	0	0	0	0	0	0
01:00	0	0	0	0	0	0	0	0	0	0	0	0	0	0	0
02:00	0	0	0	0	0	0	0	0	0	0	0	0	0	0	0
03:00	0	0	0	0	0	0	0	0	0	0	0	0	0	0	0
04:00	0	0	0	2	0	0	0	0	0	0	0	0	0	0	2
05:00	0	0	0	1	0	0	0	0	0	0	0	0	0	0	1
06:00	0	1	0	7	2	0	0	0	0	0	0	0	0	0	10
07:00	9	1	2	3	1	0	0	0	0	0	0	0	0	0	16
08:00	4	3	6	2	1	0	0	0	0	0	0	0	0	0	16
09:00	13	4	5	3	0	1	0	0	0	0	0	0	0	0	26
10:00	9	6	5	5	0	0	0	0	0	0	0	0	0	0	25
11:00	17	3	9	6	2	0	0	0	0	0	0	0	0	0	37
12 PM	14	2	8	5	0	1	0	0	0	0	0	0	0	0	30
13:00	13	8	3	3	4	0	0	0	0	0	0	0	0	0	31
14:00	10	4	7	1	1	0	0	0	0	0	0	0	0	0	23
15:00	21	3	5	9	2	1	0	0	0	0	0	0	0	0	41
16:00	10	4	11	5	0	0	0	0	0	0	0	0	0	0	30
17:00	17	6	7	9	2	0	0	0	0	0	0	0	0	0	41
18:00	11	6	3	3	2	0	0	0	0	0	0	0	0	0	25
19:00	11	8	7	8	2	0	0	0	0	0	0	0	0	0	36
20:00	6	1	5	6	2	0	0	0	0	0	0	0	0	0	20
21:00	3	1	2	4	1	1	0	0	0	0	0	0	0	0	12
22:00	0	0	1	3	1	0	0	0	0	0	0	0	0	0	5
23:00	3	1	1	0	1	0	0	0	0	0	0	0	0	0	6
Total	171	62	87	85	24	4	0	0	0	0	0	0	0	0	433

Daily
 15th Percentile : 6 MPH
 50th Percentile : 19 MPH
 85th Percentile : 28 MPH
 95th Percentile : 32 MPH
 Mean Speed(Average) : 18 MPH
 10 MPH Pace Speed : 21-30 MPH
 Number in Pace : 172
 Percent in Pace : 39.7%
 Number of Vehicles > 30 MPH : 28
 Percent of Vehicles > 30 MPH : 6.5%

Grand Total	495	223	264	224	65	10	0	0	0	0	0	0	0	0	1281
-------------	-----	-----	-----	-----	----	----	---	---	---	---	---	---	---	---	------

Overall
 15th Percentile : 6 MPH
 50th Percentile : 19 MPH
 85th Percentile : 28 MPH
 95th Percentile : 31 MPH
 Mean Speed(Average) : 18 MPH
 10 MPH Pace Speed : 18-27 MPH
 Number in Pace : 489
 Percent in Pace : 38.2%
 Number of Vehicles > 30 MPH : 75
 Percent of Vehicles > 30 MPH : 5.9%

Old Colony Planning Council
 70 School Street
 Brockton, MA 02301
 508-583-1833

Community: Stoughton
 Com #_U/RFC: 285_U0
 Recorder #: Jamar #10
 Tube Layout: L6 Basic (2')

Station ID:
 Site Code: 285
 Date Start: 11-May-10
 Date End: 13-May-10
 Porter St, east of Stoughton Sq

WB, EB

Start Time	15	16 20	21 25	26 30	31 35	36 40	41 45	46 50	51 55	56 60	61 65	66 70	71 75	76 999	Total
5/11/10	5	0	0	1	0	0	0	0	0	0	0	0	0	0	6
01:00	0	2	1	1	0	0	0	0	0	0	0	0	0	0	4
02:00	0	0	0	1	0	0	0	0	0	0	0	0	0	0	1
03:00	0	1	0	0	0	0	0	0	0	0	0	0	0	0	1
04:00	0	0	1	0	1	0	0	0	0	0	0	0	0	0	2
05:00	2	0	0	1	0	0	0	0	0	0	0	0	0	0	3
06:00	2	2	3	4	0	0	0	0	0	0	0	0	0	0	11
07:00	16	5	6	4	3	0	0	0	0	0	0	0	0	0	34
08:00	12	3	3	6	2	2	0	0	0	0	0	0	0	0	28
09:00	19	4	9	10	2	2	0	1	0	0	0	0	0	0	47
10:00	21	11	13	8	1	0	0	0	0	0	0	0	0	0	54
11:00	26	6	8	8	4	0	0	0	0	0	0	0	0	0	52
12 PM	10	11	14	11	3	1	0	0	0	0	0	0	0	0	50
13:00	19	13	11	9	2	1	0	0	0	0	0	0	0	0	55
14:00	17	9	17	9	2	0	0	0	0	0	0	0	0	0	54
15:00	28	12	14	9	2	1	0	0	0	0	0	0	0	0	66
16:00	27	14	9	10	3	0	0	0	0	0	0	0	0	0	63
17:00	21	10	16	12	1	0	0	0	0	0	0	0	0	0	60
18:00	8	4	5	6	7	2	0	0	0	0	0	0	0	0	32
19:00	10	6	7	8	2	0	0	0	0	0	0	0	0	0	33
20:00	12	6	7	4	2	0	0	0	0	0	0	0	0	0	31
21:00	8	4	11	4	1	0	0	0	0	0	0	0	0	0	28
22:00	0	2	2	7	1	0	0	0	0	0	0	0	0	0	12
23:00	7	2	2	0	1	0	0	0	0	0	0	0	0	0	12
Total	270	127	159	133	40	9	0	1	0	0	0	0	0	0	739

Daily
 15th Percentile : 7 MPH
 50th Percentile : 19 MPH
 85th Percentile : 28 MPH
 95th Percentile : 32 MPH
 Mean Speed(Average) : 18 MPH
 10 MPH Pace Speed : 19-28 MPH
 Number in Pace : 292
 Percent in Pace : 39.5%
 Number of Vehicles > 30 MPH : 50
 Percent of Vehicles > 30 MPH : 6.8%

Old Colony Planning Council
 70 School Street
 Brockton, MA 02301
 508-583-1833

Community: Stoughton
 Com #_U/RFC: 285_U0
 Recorder #: Jamar #10
 Tube Layout: L6 Basic (2')

Station ID:
 Site Code: 285
 Date Start: 11-May-10
 Date End: 13-May-10
 Porter St, east of Stoughton Sq

WB, EB

Start Time	15	16	21	26	31	36	41	46	51	56	61	66	71	76	999	Total
5/12/10	2	0	1	0	0	0	0	0	0	0	0	0	0	0	0	3
01:00	2	1	0	1	1	0	0	0	0	0	0	0	0	0	0	5
02:00	0	0	0	0	0	0	0	0	0	0	0	0	0	0	0	0
03:00	1	1	0	0	0	0	0	0	0	0	0	0	0	0	0	2
04:00	0	0	1	0	0	0	0	0	0	0	0	0	0	0	0	1
05:00	0	0	0	0	0	0	0	0	0	0	0	0	0	0	0	0
06:00	2	1	5	6	2	0	0	0	0	0	0	0	0	0	0	16
07:00	10	7	6	6	0	0	0	0	0	0	0	0	0	0	0	29
08:00	10	8	7	5	1	0	0	0	0	0	0	0	0	0	0	31
09:00	18	9	6	4	2	0	0	0	0	0	0	0	0	0	0	39
10:00	10	12	10	8	2	0	0	0	0	0	0	0	0	0	0	42
11:00	33	7	13	3	1	1	0	0	0	0	0	0	0	0	0	58
12 PM	21	16	8	8	0	0	0	0	0	0	0	0	0	0	0	53
13:00	19	13	6	8	0	2	0	0	0	0	0	0	0	0	0	48
14:00	17	13	9	6	3	0	0	0	0	0	0	0	0	0	0	48
15:00	30	9	13	10	4	0	0	0	0	0	0	0	0	0	0	66
16:00	21	8	7	4	3	0	0	0	0	0	0	0	0	0	0	43
17:00	26	9	16	9	2	0	0	0	0	0	0	0	0	0	0	62
18:00	20	13	13	7	0	0	0	0	0	0	0	0	0	0	0	53
19:00	20	1	6	9	3	0	0	0	0	0	0	0	0	0	0	39
20:00	13	2	5	10	6	0	1	0	0	0	0	0	0	0	0	37
21:00	3	2	3	1	1	1	0	0	0	0	0	0	0	0	0	11
22:00	0	0	1	6	0	0	0	0	0	0	0	0	0	0	0	7
23:00	5	3	2	2	0	0	0	0	0	0	0	0	0	0	0	12
Total	283	135	138	113	31	4	1	0	0	0	0	0	0	0	0	705

Daily
 15th Percentile : 6 MPH
 50th Percentile : 18 MPH
 85th Percentile : 27 MPH
 95th Percentile : 31 MPH
 Mean Speed(Average) : 17 MPH
 10 MPH Pace Speed : 16-25 MPH
 Number in Pace : 273
 Percent in Pace : 38.7%
 Number of Vehicles > 30 MPH : 36
 Percent of Vehicles > 30 MPH : 5.1%

Old Colony Planning Council
 70 School Street
 Brockton, MA 02301
 508-583-1833

Community: Stoughton
 Com #_U/RFC: 285_U0
 Recorder #: Jamar #10
 Tube Layout: L6 Basic (2')

Station ID:
 Site Code: 285
 Date Start: 11-May-10
 Date End: 13-May-10
 Porter St, east of Stoughton Sq

WB, EB

Start Time	15	16 20	21 25	26 30	31 35	36 40	41 45	46 50	51 55	56 60	61 65	66 70	71 75	76 999	Total
5/13/10	0	0	0	1	0	0	0	0	0	0	0	0	0	0	1
01:00	0	0	0	0	0	0	0	0	0	0	0	0	0	0	0
02:00	0	0	0	1	1	0	0	0	0	0	0	0	0	0	2
03:00	0	0	0	0	0	0	0	0	0	0	0	0	0	0	0
04:00	0	0	0	2	0	0	0	0	0	0	0	0	0	0	2
05:00	0	0	0	1	1	0	0	0	0	0	0	0	0	0	2
06:00	0	2	3	10	3	0	0	0	0	0	0	0	0	0	18
07:00	14	3	4	4	2	0	0	0	0	0	0	0	0	0	27
08:00	11	6	10	7	9	0	0	0	0	0	0	0	0	0	43
09:00	26	8	10	7	2	1	0	0	0	0	0	0	0	0	54
10:00	18	11	10	8	1	0	0	0	0	0	0	0	0	0	48
11:00	21	4	14	9	4	0	0	0	0	0	0	0	0	0	52
12 PM	23	4	12	7	0	1	0	0	0	0	0	0	0	0	47
13:00	20	12	8	3	4	0	0	0	0	0	0	0	0	0	47
14:00	15	10	17	3	2	0	0	0	0	0	0	0	0	0	47
15:00	33	7	8	9	3	1	0	0	0	0	0	0	0	0	61
16:00	23	13	18	8	0	0	0	0	0	0	0	0	0	0	62
17:00	28	7	13	19	3	0	0	0	0	0	0	0	0	0	70
18:00	17	11	7	5	2	0	0	0	0	0	0	0	0	0	42
19:00	17	13	14	10	6	0	0	0	0	0	0	0	0	0	60
20:00	8	3	6	9	3	0	0	0	0	0	0	0	0	0	29
21:00	3	2	5	6	1	1	0	0	0	0	0	0	0	0	18
22:00	1	0	3	4	1	0	0	0	0	0	0	0	0	0	9
23:00	4	1	1	0	1	0	0	0	0	0	0	0	0	0	7
Total	282	117	163	133	49	4	0	0	0	0	0	0	0	0	748

Daily
 15th Percentile : 6 MPH
 50th Percentile : 19 MPH
 85th Percentile : 28 MPH
 95th Percentile : 32 MPH
 Mean Speed(Average) : 18 MPH
 10 MPH Pace Speed : 21-30 MPH
 Number in Pace : 296
 Percent in Pace : 39.6%
 Number of Vehicles > 30 MPH : 53
 Percent of Vehicles > 30 MPH : 7.1%

Grand Total	835	379	460	379	120	17	1	1	0	0	0	0	0	0	2192
-------------	-----	-----	-----	-----	-----	----	---	---	---	---	---	---	---	---	------

Overall
 15th Percentile : 6 MPH
 50th Percentile : 19 MPH
 85th Percentile : 28 MPH
 95th Percentile : 32 MPH
 Mean Speed(Average) : 18 MPH
 10 MPH Pace Speed : 17-26 MPH
 Number in Pace : 840
 Percent in Pace : 38.3%
 Number of Vehicles > 30 MPH : 139
 Percent of Vehicles > 30 MPH : 6.3%

Old Colony Planning Council
 70 School Street
 Brockton, MA 02301
 508-583-1833

Community: Stoughton
 Com #_U/RFC: 285_U0
 Recorder #: Jamar #10
 Tube Layout: L6 Basic (2')

Station ID:
 Site Code: 285
 Date Start: 11-May-10
 Date End: 13-May-10
 Porter St, east of Stoughton Sq

WB

Start Time	Bikes	Cars & Trailers	2 Axle Long	Buses	2 Axle 6 Tire	3 Axle Single	4 Axle Single	<5 Axl Double	5 Axle Double	>6 Axl Double	<6 Axl Multi	6 Axle Multi	>6 Axl Multi	Total	Truck Total
5/12/10	0	0	0	0	0	0	0	0	0	0	0	0	0	0	0
01:00	0	2	0	0	0	0	0	0	0	0	0	0	0	2	0
02:00	0	0	0	0	0	0	0	0	0	0	0	0	0	0	0
03:00	0	1	0	0	0	0	0	0	0	0	0	0	0	1	0
04:00	0	0	0	0	0	0	0	0	0	0	0	0	0	0	0
05:00	0	0	0	0	0	0	0	0	0	0	0	0	0	0	0
06:00	0	5	2	0	1	0	0	0	0	0	0	0	0	8	1
07:00	2	12	5	0	0	0	0	0	0	0	0	0	0	19	0
08:00	0	12	1	0	0	1	0	0	0	0	0	0	0	14	1
09:00	0	16	5	0	0	0	0	0	0	0	0	0	0	21	0
10:00	0	6	5	2	2	2	0	0	0	0	0	0	0	17	6
11:00	0	11	6	0	2	0	0	2	0	0	0	0	0	21	4
12 PM	1	16	5	0	0	0	0	0	0	0	0	0	0	22	0
13:00	0	13	5	1	1	0	0	0	0	0	0	0	0	20	2
14:00	0	7	4	0	2	1	0	0	0	0	0	0	0	14	3
15:00	1	18	2	0	1	1	0	1	0	0	0	0	0	24	3
16:00	1	12	2	0	0	0	0	0	0	0	0	0	0	15	0
17:00	0	17	4	0	0	0	0	0	0	0	0	0	0	21	0
18:00	1	19	2	0	0	0	0	0	0	0	0	0	0	22	0
19:00	0	10	2	0	0	0	0	0	0	0	0	0	0	12	0
20:00	0	17	1	0	0	0	0	0	0	0	0	0	0	18	0
21:00	0	3	0	0	0	0	0	0	0	0	0	0	0	3	0
22:00	0	1	1	0	1	0	0	0	0	0	0	0	0	3	1
23:00	1	2	2	0	0	0	0	0	0	0	0	0	0	5	0
Total	7	200	54	3	10	5	0	3	0	0	0	0	0	282	21
Percent	2.5%	70.9%	19.1%	1.1%	3.5%	1.8%	0.0%	1.1%	0.0%	0.0%	0.0%	0.0%	0.0%		7.4%
AM Peak	07:00	09:00	11:00	10:00	10:00	10:00		11:00						09:00	10:00
Vol.	2	16	6	2	2	2		2						21	6
PM Peak	12:00	18:00	12:00	13:00	14:00	14:00		15:00						15:00	14:00
Vol.	1	19	5	1	2	1		1						24	3

Old Colony Planning Council
 70 School Street
 Brockton, MA 02301
 508-583-1833

Community: Stoughton
 Com #_U/RFC: 285_U0
 Recorder #: Jamar #10
 Tube Layout: L6 Basic (2')

Station ID:
 Site Code: 285
 Date Start: 11-May-10
 Date End: 13-May-10
 Porter St, east of Stoughton Sq

WB, EB	Start Time	Bikes	Cars & Trailers	2 Axle Long	Buses	2 Axle 6 Tire	3 Axle Single	4 Axle Single	<5 Axl Double	5 Axle Double	>6 Axl Double	<6 Axl Multi	6 Axle Multi	>6 Axl Multi	Total	Truck Total
	5/12/10	0	2	1	0	0	0	0	0	0	0	0	0	0	3	0
	01:00	0	5	0	0	0	0	0	0	0	0	0	0	0	5	0
	02:00	0	0	0	0	0	0	0	0	0	0	0	0	0	0	0
	03:00	0	2	0	0	0	0	0	0	0	0	0	0	0	2	0
	04:00	0	1	0	0	0	0	0	0	0	0	0	0	0	1	0
	05:00	0	0	0	0	0	0	0	0	0	0	0	0	0	0	0
	06:00	0	12	3	0	1	0	0	0	0	0	0	0	0	16	1
	07:00	3	20	6	0	0	0	0	0	0	0	0	0	0	29	0
	08:00	4	20	5	0	1	1	0	0	0	0	0	0	0	31	2
	09:00	2	27	7	0	1	1	0	0	0	0	0	0	0	38	2
	10:00	0	21	9	3	3	4	0	0	0	0	0	0	0	40	10
	11:00	5	29	16	0	3	0	0	3	0	0	0	0	0	56	6
	12 PM	5	36	9	1	1	0	0	0	0	0	0	0	0	52	2
	13:00	3	30	12	1	1	0	0	0	0	0	0	0	0	47	2
	14:00	3	29	10	0	4	1	0	0	0	0	0	0	0	47	5
	15:00	8	42	9	0	4	1	0	1	0	0	0	0	0	65	6
	16:00	3	34	4	0	0	0	0	0	0	0	0	0	0	41	0
	17:00	5	45	12	0	0	0	0	0	0	0	0	0	0	62	0
	18:00	6	41	6	0	0	0	0	0	0	0	0	0	0	53	0
	19:00	5	28	4	0	0	0	0	0	0	0	0	0	0	37	0
	20:00	1	29	5	0	1	0	0	0	0	0	0	0	0	36	1
	21:00	1	10	0	0	0	0	0	0	0	0	0	0	0	11	0
	22:00	0	4	2	0	1	0	0	0	0	0	0	0	0	7	1
	23:00	1	7	4	0	0	0	0	0	0	0	0	0	0	12	0
	Total	55	474	124	5	21	8	0	4	0	0	0	0	0	691	38
	Percent	8.0%	68.6%	17.9%	0.7%	3.0%	1.2%	0.0%	0.6%	0.0%	0.0%	0.0%	0.0%	0.0%		5.5%
	AM Peak	11:00	11:00	11:00	10:00	10:00	10:00		11:00						11:00	10:00
	Vol.	5	29	16	3	3	4		3						56	10
	PM Peak	15:00	17:00	13:00	12:00	14:00	14:00		15:00						15:00	15:00
	Vol.	8	45	12	1	4	1		1						65	6

Old Colony Planning Council
 70 School Street
 Brockton, MA 02301
 508-583-1833

Community: Stoughton
 Com #_U/RFC: 285_U0
 Recorder #: Jamar #9
 Tube Layout: L6 Basic (2')

Station ID:
 Site Code: 285
 Date Start: 11-May-10
 Date End: 13-May-10
 Freeman St, east of Stoughton Sq

Start Time	10-May-10		Tue		Wed		Thu		Fri		Sat		Sun		Week Average	
	EB	WB	EB	WB	EB	WB	EB	WB	EB	WB	EB	WB	EB	WB	EB	WB
12:00 AM	*	*	0	1	3	0	2	3	*	*	*	*	*	*	2	1
01:00	*	*	0	0	0	0	1	0	*	*	*	*	*	*	0	0
02:00	*	*	1	0	0	0	1	1	*	*	*	*	*	*	1	0
03:00	*	*	0	0	1	4	0	0	*	*	*	*	*	*	0	1
04:00	*	*	0	0	5	2	0	2	*	*	*	*	*	*	2	1
05:00	*	*	1	1	0	0	2	0	*	*	*	*	*	*	1	0
06:00	*	*	3	1	8	7	3	0	*	*	*	*	*	*	5	3
07:00	*	*	12	6	12	11	10	8	*	*	*	*	*	*	11	8
08:00	*	*	17	14	10	9	17	16	*	*	*	*	*	*	15	13
09:00	*	*	23	17	20	17	19	14	*	*	*	*	*	*	21	16
10:00	*	*	16	18	22	10	24	10	*	*	*	*	*	*	21	13
11:00	*	*	19	15	27	17	21	12	*	*	*	*	*	*	22	15
12:00 PM	*	*	26	33	24	20	28	19	*	*	*	*	*	*	26	24
01:00	*	*	37	25	14	11	23	16	*	*	*	*	*	*	25	17
02:00	*	*	24	27	20	15	30	18	*	*	*	*	*	*	25	20
03:00	*	*	19	13	25	15	22	16	*	*	*	*	*	*	22	15
04:00	*	*	33	22	9	16	19	18	*	*	*	*	*	*	20	19
05:00	*	*	21	17	21	12	14	17	*	*	*	*	*	*	19	15
06:00	*	*	9	5	10	5	15	11	*	*	*	*	*	*	11	7
07:00	*	*	6	7	9	6	9	10	*	*	*	*	*	*	8	8
08:00	*	*	5	4	5	4	6	7	*	*	*	*	*	*	5	5
09:00	*	*	9	8	3	4	5	8	*	*	*	*	*	*	6	7
10:00	*	*	3	1	4	1	7	4	*	*	*	*	*	*	5	2
11:00	*	*	1	1	5	5	1	1	*	*	*	*	*	*	2	2
Total	0	0	285	236	257	191	279	211	0	0	0	0	0	0	275	212
Day	0	0	521		448		490		0	0	0	0	0	0	487	
AM Peak			09:00	10:00	11:00	09:00	10:00	08:00							11:00	09:00
Vol.			23	18	27	17	24	16							22	16
PM Peak			13:00	12:00	15:00	12:00	14:00	12:00							12:00	12:00
Vol.			37	33	25	20	30	19							26	24

Comb. Total 0 521 448 490 0 0 0 487

Old Colony Planning Council
 70 School Street
 Brockton, MA 02301
 508-583-1833

Community: Stoughton
 Com #_U/RFC: 285_U0
 Recorder #: Jamar #9
 Tube Layout: L6 Basic (2')

Station ID:
 Site Code: 285
 Date Start: 11-May-10
 Date End: 13-May-10
 Freeman St, east of Stoughton Sq

Start Time	10-May-10 Mon	11-May-10 Tue	12-May-10 Wed	13-May-10 Thu	14-May-10 Fri	15-May-10 Sat	16-May-10 Sun	Week Average
12:00 AM	*	1	3	5	*	*	*	3
01:00	*	0	0	1	*	*	*	0
02:00	*	1	0	2	*	*	*	1
03:00	*	0	5	0	*	*	*	2
04:00	*	0	7	2	*	*	*	3
05:00	*	2	0	2	*	*	*	1
06:00	*	4	15	3	*	*	*	7
07:00	*	18	23	18	*	*	*	20
08:00	*	31	19	33	*	*	*	28
09:00	*	40	37	33	*	*	*	37
10:00	*	34	32	34	*	*	*	33
11:00	*	34	44	33	*	*	*	37
12:00 PM	*	59	44	47	*	*	*	50
01:00	*	62	25	39	*	*	*	42
02:00	*	51	35	48	*	*	*	45
03:00	*	32	40	38	*	*	*	37
04:00	*	55	25	37	*	*	*	39
05:00	*	38	33	31	*	*	*	34
06:00	*	14	15	26	*	*	*	18
07:00	*	13	15	19	*	*	*	16
08:00	*	9	9	13	*	*	*	10
09:00	*	17	7	13	*	*	*	12
10:00	*	4	5	11	*	*	*	7
11:00	*	2	10	2	*	*	*	5
Total	0	521	448	490	0	0	0	487
Percentage	0.0%	107.0%	92.0%	100.6%	0.0%	0.0%	0.0%	
AM Peak		09:00	11:00	10:00				09:00
Vol.		40	44	34				37
PM Peak		13:00	12:00	14:00				12:00
Vol.		62	44	48				50

Old Colony Planning Council
 70 School Street
 Brockton, MA 02301
 508-583-1833

Community: Stoughton
 Com #_U/RFC: 285_U0
 Recorder #: Jamar #9
 Tube Layout: L6 Basic (2')

Station ID:
 Site Code: 285
 Date Start: 11-May-10
 Date End: 13-May-10
 Freeman St, east of Stoughton Sq

EB

Start Time	1 15	16 20	21 25	26 30	31 35	36 40	41 45	46 50	51 55	56 60	61 65	66 70	71 75	76 999	Total
5/11/10	0	0	0	0	0	0	0	0	0	0	0	0	0	0	0
01:00	0	0	0	0	0	0	0	0	0	0	0	0	0	0	0
02:00	0	0	1	0	0	0	0	0	0	0	0	0	0	0	1
03:00	0	0	0	0	0	0	0	0	0	0	0	0	0	0	0
04:00	0	0	0	0	0	0	0	0	0	0	0	0	0	0	0
05:00	0	1	0	0	0	0	0	0	0	0	0	0	0	0	1
06:00	0	0	3	0	0	0	0	0	0	0	0	0	0	0	3
07:00	5	1	5	1	0	0	0	0	0	0	0	0	0	0	12
08:00	6	3	5	3	0	0	0	0	0	0	0	0	0	0	17
09:00	13	5	4	1	0	0	0	0	0	0	0	0	0	0	23
10:00	7	5	4	0	0	0	0	0	0	0	0	0	0	0	16
11:00	13	4	1	1	0	0	0	0	0	0	0	0	0	0	19
12 PM	21	4	1	0	0	0	0	0	0	0	0	0	0	0	26
13:00	19	12	6	0	0	0	0	0	0	0	0	0	0	0	37
14:00	13	9	0	2	0	0	0	0	0	0	0	0	0	0	24
15:00	10	3	5	1	0	0	0	0	0	0	0	0	0	0	19
16:00	21	8	3	1	0	0	0	0	0	0	0	0	0	0	33
17:00	6	9	4	0	2	0	0	0	0	0	0	0	0	0	21
18:00	2	3	3	1	0	0	0	0	0	0	0	0	0	0	9
19:00	0	3	1	2	0	0	0	0	0	0	0	0	0	0	6
20:00	2	1	2	0	0	0	0	0	0	0	0	0	0	0	5
21:00	5	2	0	2	0	0	0	0	0	0	0	0	0	0	9
22:00	1	2	0	0	0	0	0	0	0	0	0	0	0	0	3
23:00	1	0	0	0	0	0	0	0	0	0	0	0	0	0	1
Total	145	75	48	15	2	0	0	0	0	0	0	0	0	0	285

Daily
 15th Percentile : 5 MPH
 50th Percentile : 15 MPH
 85th Percentile : 23 MPH
 95th Percentile : 26 MPH
 Mean Speed(Average) : 14 MPH
 10 MPH Pace Speed : 14-23 MPH
 Number in Pace : 123
 Percent in Pace : 43.2%
 Number of Vehicles > 30 MPH : 2
 Percent of Vehicles > 30 MPH : 0.7%

Old Colony Planning Council
 70 School Street
 Brockton, MA 02301
 508-583-1833

Community: Stoughton
 Com #_U/RFC: 285_U0
 Recorder #: Jamar #9
 Tube Layout: L6 Basic (2')

Station ID:
 Site Code: 285
 Date Start: 11-May-10
 Date End: 13-May-10
 Freeman St, east of Stoughton Sq

EB

Start Time	1 15	16 20	21 25	26 30	31 35	36 40	41 45	46 50	51 55	56 60	61 65	66 70	71 75	76 999	Total
5/12/10	1	1	1	0	0	0	0	0	0	0	0	0	0	0	3
01:00	0	0	0	0	0	0	0	0	0	0	0	0	0	0	0
02:00	0	0	0	0	0	0	0	0	0	0	0	0	0	0	0
03:00	0	1	0	0	0	0	0	0	0	0	0	0	0	0	1
04:00	1	2	2	0	0	0	0	0	0	0	0	0	0	0	5
05:00	0	0	0	0	0	0	0	0	0	0	0	0	0	0	0
06:00	3	4	1	0	0	0	0	0	0	0	0	0	0	0	8
07:00	3	7	1	1	0	0	0	0	0	0	0	0	0	0	12
08:00	4	4	2	0	0	0	0	0	0	0	0	0	0	0	10
09:00	11	4	5	0	0	0	0	0	0	0	0	0	0	0	20
10:00	9	10	3	0	0	0	0	0	0	0	0	0	0	0	22
11:00	16	8	3	0	0	0	0	0	0	0	0	0	0	0	27
12 PM	16	5	3	0	0	0	0	0	0	0	0	0	0	0	24
13:00	5	6	3	0	0	0	0	0	0	0	0	0	0	0	14
14:00	8	10	2	0	0	0	0	0	0	0	0	0	0	0	20
15:00	17	6	2	0	0	0	0	0	0	0	0	0	0	0	25
16:00	6	2	1	0	0	0	0	0	0	0	0	0	0	0	9
17:00	6	6	9	0	0	0	0	0	0	0	0	0	0	0	21
18:00	4	2	4	0	0	0	0	0	0	0	0	0	0	0	10
19:00	4	1	2	1	1	0	0	0	0	0	0	0	0	0	9
20:00	0	4	1	0	0	0	0	0	0	0	0	0	0	0	5
21:00	1	0	1	1	0	0	0	0	0	0	0	0	0	0	3
22:00	1	2	1	0	0	0	0	0	0	0	0	0	0	0	4
23:00	2	2	1	0	0	0	0	0	0	0	0	0	0	0	5
Total	118	87	48	3	1	0	0	0	0	0	0	0	0	0	257

Daily
 15th Percentile : 5 MPH
 50th Percentile : 16 MPH
 85th Percentile : 22 MPH
 95th Percentile : 24 MPH
 Mean Speed(Average) : 14 MPH
 10 MPH Pace Speed : 16-25 MPH
 Number in Pace : 135
 Percent in Pace : 52.5%
 Number of Vehicles > 30 MPH : 1
 Percent of Vehicles > 30 MPH : 0.4%

Old Colony Planning Council
 70 School Street
 Brockton, MA 02301
 508-583-1833

Community: Stoughton
 Com #_U/RFC: 285_U0
 Recorder #: Jamar #9
 Tube Layout: L6 Basic (2')

Station ID:
 Site Code: 285
 Date Start: 11-May-10
 Date End: 13-May-10
 Freeman St, east of Stoughton Sq

EB

Start Time	1 15	16 20	21 25	26 30	31 35	36 40	41 45	46 50	51 55	56 60	61 65	66 70	71 75	76 999	Total
5/13/10	1	1	0	0	0	0	0	0	0	0	0	0	0	0	2
01:00	0	0	1	0	0	0	0	0	0	0	0	0	0	0	1
02:00	1	0	0	0	0	0	0	0	0	0	0	0	0	0	1
03:00	0	0	0	0	0	0	0	0	0	0	0	0	0	0	0
04:00	0	0	0	0	0	0	0	0	0	0	0	0	0	0	0
05:00	0	2	0	0	0	0	0	0	0	0	0	0	0	0	2
06:00	0	0	3	0	0	0	0	0	0	0	0	0	0	0	3
07:00	2	5	3	0	0	0	0	0	0	0	0	0	0	0	10
08:00	3	4	7	3	0	0	0	0	0	0	0	0	0	0	17
09:00	9	4	3	3	0	0	0	0	0	0	0	0	0	0	19
10:00	11	7	4	2	0	0	0	0	0	0	0	0	0	0	24
11:00	10	7	4	0	0	0	0	0	0	0	0	0	0	0	21
12 PM	20	6	2	0	0	0	0	0	0	0	0	0	0	0	28
13:00	11	9	2	1	0	0	0	0	0	0	0	0	0	0	23
14:00	17	8	4	1	0	0	0	0	0	0	0	0	0	0	30
15:00	8	9	5	0	0	0	0	0	0	0	0	0	0	0	22
16:00	8	6	5	0	0	0	0	0	0	0	0	0	0	0	19
17:00	1	7	5	1	0	0	0	0	0	0	0	0	0	0	14
18:00	2	4	5	4	0	0	0	0	0	0	0	0	0	0	15
19:00	2	4	2	1	0	0	0	0	0	0	0	0	0	0	9
20:00	2	2	1	1	0	0	0	0	0	0	0	0	0	0	6
21:00	4	0	1	0	0	0	0	0	0	0	0	0	0	0	5
22:00	4	0	3	0	0	0	0	0	0	0	0	0	0	0	7
23:00	0	1	0	0	0	0	0	0	0	0	0	0	0	0	1
Total	116	86	60	17	0	0	0	0	0	0	0	0	0	0	279

Daily
 15th Percentile : 6 MPH
 50th Percentile : 17 MPH
 85th Percentile : 23 MPH
 95th Percentile : 26 MPH
 Mean Speed(Average) : 15 MPH
 10 MPH Pace Speed : 16-25 MPH
 Number in Pace : 146
 Percent in Pace : 52.3%
 Number of Vehicles > 30 MPH : 0
 Percent of Vehicles > 30 MPH : 0.0%

Grand Total	379	248	156	35	3	0	0	0	0	0	0	0	0	0	821
-------------	-----	-----	-----	----	---	---	---	---	---	---	---	---	---	---	-----

Overall
 15th Percentile : 5 MPH
 50th Percentile : 16 MPH
 85th Percentile : 23 MPH
 95th Percentile : 25 MPH
 Mean Speed(Average) : 15 MPH
 10 MPH Pace Speed : 16-25 MPH
 Number in Pace : 404
 Percent in Pace : 49.2%
 Number of Vehicles > 30 MPH : 3
 Percent of Vehicles > 30 MPH : 0.4%

Old Colony Planning Council
 70 School Street
 Brockton, MA 02301
 508-583-1833

Community: Stoughton
 Com #_U/RFC: 285_U0
 Recorder #: Jamar #9
 Tube Layout: L6 Basic (2')

Station ID:
 Site Code: 285
 Date Start: 11-May-10
 Date End: 13-May-10
 Freeman St, east of Stoughton Sq

WB

Start Time	1 15	16 20	21 25	26 30	31 35	36 40	41 45	46 50	51 55	56 60	61 65	66 70	71 75	76 999	Total
5/11/10	1	0	0	0	0	0	0	0	0	0	0	0	0	0	1
01:00	0	0	0	0	0	0	0	0	0	0	0	0	0	0	0
02:00	0	0	0	0	0	0	0	0	0	0	0	0	0	0	0
03:00	0	0	0	0	0	0	0	0	0	0	0	0	0	0	0
04:00	0	0	0	0	0	0	0	0	0	0	0	0	0	0	0
05:00	0	0	1	0	0	0	0	0	0	0	0	0	0	0	1
06:00	0	1	0	0	0	0	0	0	0	0	0	0	0	0	1
07:00	1	1	4	0	0	0	0	0	0	0	0	0	0	0	6
08:00	3	4	5	2	0	0	0	0	0	0	0	0	0	0	14
09:00	8	6	3	0	0	0	0	0	0	0	0	0	0	0	17
10:00	12	5	0	1	0	0	0	0	0	0	0	0	0	0	18
11:00	12	1	1	1	0	0	0	0	0	0	0	0	0	0	15
12 PM	27	2	4	0	0	0	0	0	0	0	0	0	0	0	33
13:00	14	8	2	1	0	0	0	0	0	0	0	0	0	0	25
14:00	23	3	1	0	0	0	0	0	0	0	0	0	0	0	27
15:00	7	4	2	0	0	0	0	0	0	0	0	0	0	0	13
16:00	12	7	2	1	0	0	0	0	0	0	0	0	0	0	22
17:00	7	5	3	2	0	0	0	0	0	0	0	0	0	0	17
18:00	1	2	2	0	0	0	0	0	0	0	0	0	0	0	5
19:00	4	3	0	0	0	0	0	0	0	0	0	0	0	0	7
20:00	0	2	2	0	0	0	0	0	0	0	0	0	0	0	4
21:00	5	1	2	0	0	0	0	0	0	0	0	0	0	0	8
22:00	1	0	0	0	0	0	0	0	0	0	0	0	0	0	1
23:00	1	0	0	0	0	0	0	0	0	0	0	0	0	0	1
Total	139	55	34	8	0	0	0	0	0	0	0	0	0	0	236

Daily
 15th Percentile : 4 MPH
 50th Percentile : 13 MPH
 85th Percentile : 21 MPH
 95th Percentile : 25 MPH
 Mean Speed(Average) : 13 MPH
 10 MPH Pace Speed : 11-20 MPH
 Number in Pace : 100
 Percent in Pace : 42.4%
 Number of Vehicles > 30 MPH : 0
 Percent of Vehicles > 30 MPH : 0.0%

Old Colony Planning Council
 70 School Street
 Brockton, MA 02301
 508-583-1833

Community: Stoughton
 Com #_U/RFC: 285_U0
 Recorder #: Jamar #9
 Tube Layout: L6 Basic (2')

Station ID:
 Site Code: 285
 Date Start: 11-May-10
 Date End: 13-May-10
 Freeman St, east of Stoughton Sq

WB

Start Time	1 15	16 20	21 25	26 30	31 35	36 40	41 45	46 50	51 55	56 60	61 65	66 70	71 75	76 999	Total
5/12/10	0	0	0	0	0	0	0	0	0	0	0	0	0	0	0
01:00	0	0	0	0	0	0	0	0	0	0	0	0	0	0	0
02:00	0	0	0	0	0	0	0	0	0	0	0	0	0	0	0
03:00	0	2	2	0	0	0	0	0	0	0	0	0	0	0	4
04:00	0	1	1	0	0	0	0	0	0	0	0	0	0	0	2
05:00	0	0	0	0	0	0	0	0	0	0	0	0	0	0	0
06:00	2	4	1	0	0	0	0	0	0	0	0	0	0	0	7
07:00	3	3	5	0	0	0	0	0	0	0	0	0	0	0	11
08:00	3	4	1	1	0	0	0	0	0	0	0	0	0	0	9
09:00	11	4	2	0	0	0	0	0	0	0	0	0	0	0	17
10:00	4	2	4	0	0	0	0	0	0	0	0	0	0	0	10
11:00	7	6	4	0	0	0	0	0	0	0	0	0	0	0	17
12 PM	12	4	4	0	0	0	0	0	0	0	0	0	0	0	20
13:00	7	2	2	0	0	0	0	0	0	0	0	0	0	0	11
14:00	9	5	1	0	0	0	0	0	0	0	0	0	0	0	15
15:00	11	3	1	0	0	0	0	0	0	0	0	0	0	0	15
16:00	8	4	4	0	0	0	0	0	0	0	0	0	0	0	16
17:00	5	7	0	0	0	0	0	0	0	0	0	0	0	0	12
18:00	2	2	1	0	0	0	0	0	0	0	0	0	0	0	5
19:00	3	1	1	1	0	0	0	0	0	0	0	0	0	0	6
20:00	2	1	1	0	0	0	0	0	0	0	0	0	0	0	4
21:00	2	0	2	0	0	0	0	0	0	0	0	0	0	0	4
22:00	0	1	0	0	0	0	0	0	0	0	0	0	0	0	1
23:00	1	3	1	0	0	0	0	0	0	0	0	0	0	0	5
Total	92	59	38	2	0	0	0	0	0	0	0	0	0	0	191

Daily
 15th Percentile : 5 MPH
 50th Percentile : 16 MPH
 85th Percentile : 22 MPH
 95th Percentile : 24 MPH

 Mean Speed(Average) : 14 MPH
 10 MPH Pace Speed : 16-25 MPH
 Number in Pace : 97
 Percent in Pace : 50.8%
 Number of Vehicles > 30 MPH : 0
 Percent of Vehicles > 30 MPH : 0.0%

Old Colony Planning Council
 70 School Street
 Brockton, MA 02301
 508-583-1833

Community: Stoughton
 Com #_U/RFC: 285_U0
 Recorder #: Jamar #9
 Tube Layout: L6 Basic (2')

Station ID:
 Site Code: 285
 Date Start: 11-May-10
 Date End: 13-May-10
 Freeman St, east of Stoughton Sq

WB

Start Time	1 15	16 20	21 25	26 30	31 35	36 40	41 45	46 50	51 55	56 60	61 65	66 70	71 75	76 999	Total
5/13/10	2	0	1	0	0	0	0	0	0	0	0	0	0	0	3
01:00	0	0	0	0	0	0	0	0	0	0	0	0	0	0	0
02:00	1	0	0	0	0	0	0	0	0	0	0	0	0	0	1
03:00	0	0	0	0	0	0	0	0	0	0	0	0	0	0	0
04:00	0	2	0	0	0	0	0	0	0	0	0	0	0	0	2
05:00	0	0	0	0	0	0	0	0	0	0	0	0	0	0	0
06:00	0	0	0	0	0	0	0	0	0	0	0	0	0	0	0
07:00	0	5	2	1	0	0	0	0	0	0	0	0	0	0	8
08:00	6	4	5	1	0	0	0	0	0	0	0	0	0	0	16
09:00	8	3	3	0	0	0	0	0	0	0	0	0	0	0	14
10:00	7	3	0	0	0	0	0	0	0	0	0	0	0	0	10
11:00	7	4	1	0	0	0	0	0	0	0	0	0	0	0	12
12 PM	11	5	3	0	0	0	0	0	0	0	0	0	0	0	19
13:00	11	3	2	0	0	0	0	0	0	0	0	0	0	0	16
14:00	14	2	2	0	0	0	0	0	0	0	0	0	0	0	18
15:00	11	3	2	0	0	0	0	0	0	0	0	0	0	0	16
16:00	8	6	4	0	0	0	0	0	0	0	0	0	0	0	18
17:00	6	5	6	0	0	0	0	0	0	0	0	0	0	0	17
18:00	2	3	6	0	0	0	0	0	0	0	0	0	0	0	11
19:00	2	4	4	0	0	0	0	0	0	0	0	0	0	0	10
20:00	1	3	3	0	0	0	0	0	0	0	0	0	0	0	7
21:00	6	0	1	1	0	0	0	0	0	0	0	0	0	0	8
22:00	2	0	2	0	0	0	0	0	0	0	0	0	0	0	4
23:00	1	0	0	0	0	0	0	0	0	0	0	0	0	0	1
Total	106	55	47	3	0	0	0	0	0	0	0	0	0	0	211

Daily
 15th Percentile : 5 MPH
 50th Percentile : 15 MPH
 85th Percentile : 22 MPH
 95th Percentile : 25 MPH
 Mean Speed(Average) : 14 MPH
 10 MPH Pace Speed : 16-25 MPH
 Number in Pace : 102
 Percent in Pace : 48.3%
 Number of Vehicles > 30 MPH : 0
 Percent of Vehicles > 30 MPH : 0.0%

Grand Total	337	169	119	13	0	0	0	0	0	0	0	0	0	0	638
-------------	-----	-----	-----	----	---	---	---	---	---	---	---	---	---	---	-----

Overall
 15th Percentile : 5 MPH
 50th Percentile : 15 MPH
 85th Percentile : 22 MPH
 95th Percentile : 25 MPH
 Mean Speed(Average) : 14 MPH
 10 MPH Pace Speed : 16-25 MPH
 Number in Pace : 288
 Percent in Pace : 45.1%
 Number of Vehicles > 30 MPH : 0
 Percent of Vehicles > 30 MPH : 0.0%

Old Colony Planning Council
 70 School Street
 Brockton, MA 02301
 508-583-1833

Community: Stoughton
 Com #_U/RFC: 285_U0
 Recorder #: Jamar #9
 Tube Layout: L6 Basic (2')

Station ID:
 Site Code: 285
 Date Start: 11-May-10
 Date End: 13-May-10
 Freeman St, east of Stoughton Sq

EB, WB

Start Time	15	16 20	21 25	26 30	31 35	36 40	41 45	46 50	51 55	56 60	61 65	66 70	71 75	76 999	Total
5/11/10	1	0	0	0	0	0	0	0	0	0	0	0	0	0	1
01:00	0	0	0	0	0	0	0	0	0	0	0	0	0	0	0
02:00	0	0	1	0	0	0	0	0	0	0	0	0	0	0	1
03:00	0	0	0	0	0	0	0	0	0	0	0	0	0	0	0
04:00	0	0	0	0	0	0	0	0	0	0	0	0	0	0	0
05:00	0	1	1	0	0	0	0	0	0	0	0	0	0	0	2
06:00	0	1	3	0	0	0	0	0	0	0	0	0	0	0	4
07:00	6	2	9	1	0	0	0	0	0	0	0	0	0	0	18
08:00	9	7	10	5	0	0	0	0	0	0	0	0	0	0	31
09:00	21	11	7	1	0	0	0	0	0	0	0	0	0	0	40
10:00	19	10	4	1	0	0	0	0	0	0	0	0	0	0	34
11:00	25	5	2	2	0	0	0	0	0	0	0	0	0	0	34
12 PM	48	6	5	0	0	0	0	0	0	0	0	0	0	0	59
13:00	33	20	8	1	0	0	0	0	0	0	0	0	0	0	62
14:00	36	12	1	2	0	0	0	0	0	0	0	0	0	0	51
15:00	17	7	7	1	0	0	0	0	0	0	0	0	0	0	32
16:00	33	15	5	2	0	0	0	0	0	0	0	0	0	0	55
17:00	13	14	7	2	2	0	0	0	0	0	0	0	0	0	38
18:00	3	5	5	1	0	0	0	0	0	0	0	0	0	0	14
19:00	4	6	1	2	0	0	0	0	0	0	0	0	0	0	13
20:00	2	3	4	0	0	0	0	0	0	0	0	0	0	0	9
21:00	10	3	2	2	0	0	0	0	0	0	0	0	0	0	17
22:00	2	2	0	0	0	0	0	0	0	0	0	0	0	0	4
23:00	2	0	0	0	0	0	0	0	0	0	0	0	0	0	2
Total	284	130	82	23	2	0	0	0	0	0	0	0	0	0	521

Daily
 15th Percentile : 5 MPH
 50th Percentile : 14 MPH
 85th Percentile : 22 MPH
 95th Percentile : 25 MPH
 Mean Speed(Average) : 14 MPH
 10 MPH Pace Speed : 11-20 MPH
 Number in Pace : 224
 Percent in Pace : 43.0%
 Number of Vehicles > 30 MPH : 2
 Percent of Vehicles > 30 MPH : 0.4%

Old Colony Planning Council
 70 School Street
 Brockton, MA 02301
 508-583-1833

Community: Stoughton
 Com #_U/RFC: 285_U0
 Recorder #: Jamar #9
 Tube Layout: L6 Basic (2')

Station ID:
 Site Code: 285
 Date Start: 11-May-10
 Date End: 13-May-10
 Freeman St, east of Stoughton Sq

EB, WB

Start Time	15	16 20	21 25	26 30	31 35	36 40	41 45	46 50	51 55	56 60	61 65	66 70	71 75	76 999	Total
5/12/10	1	1	1	0	0	0	0	0	0	0	0	0	0	0	3
01:00	0	0	0	0	0	0	0	0	0	0	0	0	0	0	0
02:00	0	0	0	0	0	0	0	0	0	0	0	0	0	0	0
03:00	0	3	2	0	0	0	0	0	0	0	0	0	0	0	5
04:00	1	3	3	0	0	0	0	0	0	0	0	0	0	0	7
05:00	0	0	0	0	0	0	0	0	0	0	0	0	0	0	0
06:00	5	8	2	0	0	0	0	0	0	0	0	0	0	0	15
07:00	6	10	6	1	0	0	0	0	0	0	0	0	0	0	23
08:00	7	8	3	1	0	0	0	0	0	0	0	0	0	0	19
09:00	22	8	7	0	0	0	0	0	0	0	0	0	0	0	37
10:00	13	12	7	0	0	0	0	0	0	0	0	0	0	0	32
11:00	23	14	7	0	0	0	0	0	0	0	0	0	0	0	44
12 PM	28	9	7	0	0	0	0	0	0	0	0	0	0	0	44
13:00	12	8	5	0	0	0	0	0	0	0	0	0	0	0	25
14:00	17	15	3	0	0	0	0	0	0	0	0	0	0	0	35
15:00	28	9	3	0	0	0	0	0	0	0	0	0	0	0	40
16:00	14	6	5	0	0	0	0	0	0	0	0	0	0	0	25
17:00	11	13	9	0	0	0	0	0	0	0	0	0	0	0	33
18:00	6	4	5	0	0	0	0	0	0	0	0	0	0	0	15
19:00	7	2	3	2	1	0	0	0	0	0	0	0	0	0	15
20:00	2	5	2	0	0	0	0	0	0	0	0	0	0	0	9
21:00	3	0	3	1	0	0	0	0	0	0	0	0	0	0	7
22:00	1	3	1	0	0	0	0	0	0	0	0	0	0	0	5
23:00	3	5	2	0	0	0	0	0	0	0	0	0	0	0	10
Total	210	146	86	5	1	0	0	0	0	0	0	0	0	0	448

Daily
 15th Percentile : 5 MPH
 50th Percentile : 16 MPH
 85th Percentile : 22 MPH
 95th Percentile : 25 MPH
 Mean Speed(Average) : 14 MPH
 10 MPH Pace Speed : 16-25 MPH
 Number in Pace : 232
 Percent in Pace : 51.8%
 Number of Vehicles > 30 MPH : 1
 Percent of Vehicles > 30 MPH : 0.2%

Old Colony Planning Council
 70 School Street
 Brockton, MA 02301
 508-583-1833

Community: Stoughton
 Com #_U/RFC: 285_U0
 Recorder #: Jamar #9
 Tube Layout: L6 Basic (2')

Station ID:
 Site Code: 285
 Date Start: 11-May-10
 Date End: 13-May-10
 Freeman St, east of Stoughton Sq

EB, WB

Start Time	1 15	16 20	21 25	26 30	31 35	36 40	41 45	46 50	51 55	56 60	61 65	66 70	71 75	76 999	Total
5/13/10	3	1	1	0	0	0	0	0	0	0	0	0	0	0	5
01:00	0	0	1	0	0	0	0	0	0	0	0	0	0	0	1
02:00	2	0	0	0	0	0	0	0	0	0	0	0	0	0	2
03:00	0	0	0	0	0	0	0	0	0	0	0	0	0	0	0
04:00	0	2	0	0	0	0	0	0	0	0	0	0	0	0	2
05:00	0	2	0	0	0	0	0	0	0	0	0	0	0	0	2
06:00	0	0	3	0	0	0	0	0	0	0	0	0	0	0	3
07:00	2	10	5	1	0	0	0	0	0	0	0	0	0	0	18
08:00	9	8	12	4	0	0	0	0	0	0	0	0	0	0	33
09:00	17	7	6	3	0	0	0	0	0	0	0	0	0	0	33
10:00	18	10	4	2	0	0	0	0	0	0	0	0	0	0	34
11:00	17	11	5	0	0	0	0	0	0	0	0	0	0	0	33
12 PM	31	11	5	0	0	0	0	0	0	0	0	0	0	0	47
13:00	22	12	4	1	0	0	0	0	0	0	0	0	0	0	39
14:00	31	10	6	1	0	0	0	0	0	0	0	0	0	0	48
15:00	19	12	7	0	0	0	0	0	0	0	0	0	0	0	38
16:00	16	12	9	0	0	0	0	0	0	0	0	0	0	0	37
17:00	7	12	11	1	0	0	0	0	0	0	0	0	0	0	31
18:00	4	7	11	4	0	0	0	0	0	0	0	0	0	0	26
19:00	4	8	6	1	0	0	0	0	0	0	0	0	0	0	19
20:00	3	5	4	1	0	0	0	0	0	0	0	0	0	0	13
21:00	10	0	2	1	0	0	0	0	0	0	0	0	0	0	13
22:00	6	0	5	0	0	0	0	0	0	0	0	0	0	0	11
23:00	1	1	0	0	0	0	0	0	0	0	0	0	0	0	2
Total	222	141	107	20	0	0	0	0	0	0	0	0	0	0	490

Daily
 15th Percentile : 5 MPH
 50th Percentile : 16 MPH
 85th Percentile : 23 MPH
 95th Percentile : 25 MPH
 Mean Speed(Average) : 15 MPH
 10 MPH Pace Speed : 16-25 MPH
 Number in Pace : 248
 Percent in Pace : 50.6%
 Number of Vehicles > 30 MPH : 0
 Percent of Vehicles > 30 MPH : 0.0%

Grand Total	716	417	275	48	3	0	0	0	0	0	0	0	0	0	1459
-------------	-----	-----	-----	----	---	---	---	---	---	---	---	---	---	---	------

Overall
 15th Percentile : 5 MPH
 50th Percentile : 16 MPH
 85th Percentile : 22 MPH
 95th Percentile : 25 MPH
 Mean Speed(Average) : 14 MPH
 10 MPH Pace Speed : 16-25 MPH
 Number in Pace : 692
 Percent in Pace : 47.4%
 Number of Vehicles > 30 MPH : 3
 Percent of Vehicles > 30 MPH : 0.2%

Old Colony Planning Council
 70 School Street
 Brockton, MA 02301
 508-583-1833

Community: Stoughton
 Com #_U/RFC: 285_U0
 Recorder #: Jamar #9
 Tube Layout: L6 Basic (2')

Station ID:
 Site Code: 285
 Date Start: 11-May-10
 Date End: 13-May-10
 Freeman St, east of Stoughton Sq

WB

Start Time	Bikes	Cars & Trailers	2 Axle Long	Buses	2 Axle 6 Tire	3 Axle Single	4 Axle Single	<5 Axl Double	5 Axle Double	>6 Axl Double	<6 Axl Multi	6 Axle Multi	>6 Axl Multi	Total	Truck Total
5/11/10	0	1	0	0	0	0	0	0	0	0	0	0	0	1	0
01:00	0	0	0	0	0	0	0	0	0	0	0	0	0	0	0
02:00	0	0	0	0	0	0	0	0	0	0	0	0	0	0	0
03:00	0	0	0	0	0	0	0	0	0	0	0	0	0	0	0
04:00	0	0	0	0	0	0	0	0	0	0	0	0	0	0	0
05:00	0	0	1	0	0	0	0	0	0	0	0	0	0	1	0
06:00	0	1	0	0	0	0	0	0	0	0	0	0	0	1	0
07:00	0	4	2	0	0	0	0	0	0	0	0	0	0	6	0
08:00	0	7	3	0	2	1	0	0	0	0	0	0	0	13	3
09:00	2	8	6	0	1	0	0	0	0	0	0	0	0	17	1
10:00	0	4	8	0	6	0	0	0	0	0	0	0	0	18	6
11:00	1	7	4	0	2	0	0	0	0	0	0	0	0	14	2
12 PM	0	15	12	0	5	0	0	0	0	0	0	0	0	32	5
13:00	3	10	8	0	4	0	0	0	0	0	0	0	0	25	4
14:00	0	15	9	0	3	0	0	0	0	0	0	0	0	27	3
15:00	0	5	6	0	2	0	0	0	0	0	0	0	0	13	2
16:00	0	12	4	0	5	0	0	1	0	0	0	0	0	22	6
17:00	0	12	5	0	0	0	0	0	0	0	0	0	0	17	0
18:00	0	5	0	0	0	0	0	0	0	0	0	0	0	5	0
19:00	0	3	0	0	3	0	0	0	0	0	0	0	0	6	3
20:00	0	0	2	0	2	0	0	0	0	0	0	0	0	4	2
21:00	0	3	3	0	2	0	0	0	0	0	0	0	0	8	2
22:00	0	0	0	0	0	0	0	0	0	0	0	0	0	0	0
23:00	0	0	1	0	0	0	0	0	0	0	0	0	0	1	0
Total	6	112	74	0	37	1	0	1	0	0	0	0	0	231	39
Percent	2.6%	48.5%	32.0%	0.0%	16.0%	0.4%	0.0%	0.4%	0.0%	0.0%	0.0%	0.0%	0.0%		16.9%
AM Peak	09:00	09:00	10:00		10:00	08:00								10:00	10:00
Vol.	2	8	8		6	1								18	6
PM Peak	13:00	12:00	12:00		12:00			16:00						12:00	16:00
Vol.	3	15	12		5			1						32	6

Old Colony Planning Council
 70 School Street
 Brockton, MA 02301
 508-583-1833

Community: Stoughton
 Com #_U/RFC: 285_U0
 Recorder #: Jamar #9
 Tube Layout: L6 Basic (2')

Station ID:
 Site Code: 285
 Date Start: 11-May-10
 Date End: 13-May-10
 Freeman St, east of Stoughton Sq

EB, WB

Start Time	Bikes	Cars & Trailers	2 Axle Long	Buses	2 Axle 6 Tire	3 Axle Single	4 Axle Single	<5 Axl Double	5 Axle Double	>6 Axl Double	<6 Axl Multi	6 Axle Multi	>6 Axl Multi	Total	Truck Total
5/11/10	0	1	0	0	0	0	0	0	0	0	0	0	0	1	0
01:00	0	0	0	0	0	0	0	0	0	0	0	0	0	0	0
02:00	0	1	0	0	0	0	0	0	0	0	0	0	0	1	0
03:00	0	0	0	0	0	0	0	0	0	0	0	0	0	0	0
04:00	0	0	0	0	0	0	0	0	0	0	0	0	0	0	0
05:00	0	1	1	0	0	0	0	0	0	0	0	0	0	2	0
06:00	0	3	1	0	0	0	0	0	0	0	0	0	0	4	0
07:00	0	9	6	0	2	0	0	0	0	0	0	0	0	17	2
08:00	0	14	8	0	7	1	0	0	0	0	0	0	0	30	8
09:00	2	21	14	0	3	0	0	0	0	0	0	0	0	40	3
10:00	0	8	14	1	11	0	0	0	0	0	0	0	0	34	12
11:00	1	16	12	0	4	0	0	0	0	0	0	0	0	33	4
12 PM	0	26	21	0	10	0	0	0	0	0	0	0	0	57	10
13:00	3	28	22	0	9	0	0	0	0	0	0	0	0	62	9
14:00	1	29	17	0	4	0	0	0	0	0	0	0	0	51	4
15:00	0	16	12	0	4	0	0	0	0	0	0	0	0	32	4
16:00	2	29	14	0	9	0	0	1	0	0	0	0	0	55	10
17:00	0	26	9	0	3	0	0	0	0	0	0	0	0	38	3
18:00	0	12	1	0	1	0	0	0	0	0	0	0	0	14	1
19:00	0	5	2	0	5	0	0	0	0	0	0	0	0	12	5
20:00	0	2	3	0	4	0	0	0	0	0	0	0	0	9	4
21:00	0	8	5	0	3	0	0	0	0	0	0	0	0	16	3
22:00	0	1	1	0	0	0	0	0	0	0	0	0	0	2	0
23:00	0	1	1	0	0	0	0	0	0	0	0	0	0	2	0
Total	9	257	164	1	79	1	0	1	0	0	0	0	0	512	82
Percent	1.8%	50.2%	32.0%	0.2%	15.4%	0.2%	0.0%	0.2%	0.0%	0.0%	0.0%	0.0%	0.0%		16.0%
AM Peak	09:00	09:00	09:00	10:00	10:00	08:00								09:00	10:00
Vol.	2	21	14	1	11	1								40	12
PM Peak	13:00	14:00	13:00		12:00			16:00						13:00	12:00
Vol.	3	29	22		10			1						62	10

Old Colony Planning Council
 70 School Street
 Brockton, MA 02301
 508-583-1833

Community: Stoughton
 Com #_U/RFC: 285_U3
 Recorder #: Jamar #15
 Tube Layout: L6 Basic (2')

Station ID:
 Site Code: 285
 Date Start: 11-May-10
 Date End: 13-May-10
 Pleasant St(139), east of Stoughton Sq

Start Time	10-May-10		Tue		Wed		Thu		Fri		Sat		Sun		Week Average	
	WB	EB	WB	EB	WB	EB	WB	EB	WB	EB	WB	EB	WB	EB	WB	EB
12:00 AM	*	*	21	11	26	9	12	16	*	*	*	*	*	*	20	12
01:00	*	*	10	14	8	6	9	9	*	*	*	*	*	*	9	10
02:00	*	*	4	6	2	9	3	3	*	*	*	*	*	*	3	6
03:00	*	*	4	13	6	16	5	12	*	*	*	*	*	*	5	14
04:00	*	*	4	25	6	32	8	23	*	*	*	*	*	*	6	27
05:00	*	*	17	67	18	63	12	79	*	*	*	*	*	*	16	70
06:00	*	*	65	160	59	141	51	173	*	*	*	*	*	*	58	158
07:00	*	*	84	284	79	281	79	292	*	*	*	*	*	*	81	286
08:00	*	*	100	293	65	310	99	311	*	*	*	*	*	*	88	305
09:00	*	*	60	229	115	198	98	221	*	*	*	*	*	*	91	216
10:00	*	*	53	175	112	196	112	239	*	*	*	*	*	*	92	203
11:00	*	*	59	198	169	241	122	190	*	*	*	*	*	*	117	210
12:00 PM	*	*	58	240	162	257	132	229	*	*	*	*	*	*	117	242
01:00	*	*	63	184	129	240	126	231	*	*	*	*	*	*	106	218
02:00	*	*	75	221	158	241	123	215	*	*	*	*	*	*	119	226
03:00	*	*	163	237	165	231	165	247	*	*	*	*	*	*	164	238
04:00	*	*	149	238	144	241	149	245	*	*	*	*	*	*	147	241
05:00	*	*	153	259	154	245	156	292	*	*	*	*	*	*	154	265
06:00	*	*	153	227	137	234	150	315	*	*	*	*	*	*	147	259
07:00	*	*	98	176	114	134	123	175	*	*	*	*	*	*	112	162
08:00	*	*	92	120	86	141	112	145	*	*	*	*	*	*	97	135
09:00	*	*	70	77	57	90	82	100	*	*	*	*	*	*	70	89
10:00	*	*	48	57	57	57	54	53	*	*	*	*	*	*	53	56
11:00	*	*	40	41	39	42	45	52	*	*	*	*	*	*	41	45
Total	0	0	1643	3552	2067	3655	2027	3867	0	0	0	0	0	0	1913	3693
Day	0	0	5195		5722		5894		0	0	0	0	0	0	5606	
AM Peak			08:00	08:00	11:00	08:00	11:00	08:00							11:00	08:00
Vol.			100	293	169	310	122	311							117	305
PM Peak			15:00	17:00	15:00	12:00	15:00	18:00							15:00	17:00
Vol.			163	259	165	257	165	315							164	265

Comb. Total 0 5195 5722 5894 0 0 0 5606

Old Colony Planning Council
 70 School Street
 Brockton, MA 02301
 508-583-1833

Community: Stoughton
 Com #_U/RFC: 285_U3
 Recorder #: Jamar #15
 Tube Layout: L6 Basic (2')

Station ID:
 Site Code: 285
 Date Start: 11-May-10
 Date End: 13-May-10
 Pleasant St(139), east of Stoughton Sq

Start Time	10-May-10 Mon	11-May-10 Tue	12-May-10 Wed	13-May-10 Thu	14-May-10 Fri	15-May-10 Sat	16-May-10 Sun	Week Average
12:00 AM	*	32	35	28	*	*	*	32
01:00	*	24	14	18	*	*	*	19
02:00	*	10	11	6	*	*	*	9
03:00	*	17	22	17	*	*	*	19
04:00	*	29	38	31	*	*	*	33
05:00	*	84	81	91	*	*	*	85
06:00	*	225	200	224	*	*	*	216
07:00	*	368	360	371	*	*	*	366
08:00	*	393	375	410	*	*	*	393
09:00	*	289	313	319	*	*	*	307
10:00	*	228	308	351	*	*	*	296
11:00	*	257	410	312	*	*	*	326
12:00 PM	*	298	419	361	*	*	*	359
01:00	*	247	369	357	*	*	*	324
02:00	*	296	399	338	*	*	*	344
03:00	*	400	396	412	*	*	*	403
04:00	*	387	385	394	*	*	*	389
05:00	*	412	399	448	*	*	*	420
06:00	*	380	371	465	*	*	*	405
07:00	*	274	248	298	*	*	*	273
08:00	*	212	227	257	*	*	*	232
09:00	*	147	147	182	*	*	*	159
10:00	*	105	114	107	*	*	*	109
11:00	*	81	81	97	*	*	*	86
Total	0	5195	5722	5894	0	0	0	5604
Percentage	0.0%	92.7%	102.1%	105.2%	0.0%	0.0%	0.0%	
AM Peak Vol.		08:00 393	11:00 410	08:00 410				08:00 393
PM Peak Vol.		17:00 412	12:00 419	18:00 465				17:00 420

Old Colony Planning Council
 70 School Street
 Brockton, MA 02301
 508-583-1833

Community: Stoughton
 Com #_U/RFC: 285_U3
 Recorder #: Jamar #15
 Tube Layout: L6 Basic (2')

Station ID:
 Site Code: 285
 Date Start: 11-May-10
 Date End: 13-May-10
 Pleasant St(139), east of Stoughton Sq

WB

Start Time	1 15	16 20	21 25	26 30	31 35	36 40	41 45	46 50	51 55	56 60	61 65	66 70	71 75	76 999	Total
5/11/10	0	0	1	2	7	9	2	0	0	0	0	0	0	0	21
01:00	3	0	0	5	1	1	0	0	0	0	0	0	0	0	10
02:00	0	0	0	0	2	2	0	0	0	0	0	0	0	0	4
03:00	0	0	0	0	0	4	0	0	0	0	0	0	0	0	4
04:00	0	0	0	0	2	2	0	0	0	0	0	0	0	0	4
05:00	0	0	0	1	9	4	2	0	1	0	0	0	0	0	17
06:00	2	0	4	8	26	18	4	3	0	0	0	0	0	0	65
07:00	3	2	6	24	24	22	2	1	0	0	0	0	0	0	84
08:00	6	0	5	20	43	20	5	1	0	0	0	0	0	0	100
09:00	4	3	9	13	21	10	0	0	0	0	0	0	0	0	60
10:00	5	1	6	16	14	7	3	1	0	0	0	0	0	0	53
11:00	3	5	3	24	15	7	2	0	0	0	0	0	0	0	59
12 PM	6	1	4	13	28	6	0	0	0	0	0	0	0	0	58
13:00	4	3	6	23	18	7	2	0	0	0	0	0	0	0	63
14:00	4	0	8	26	26	4	7	0	0	0	0	0	0	0	75
15:00	6	3	15	43	62	30	3	1	0	0	0	0	0	0	163
16:00	8	0	21	29	60	26	5	0	0	0	0	0	0	0	149
17:00	8	7	17	42	58	19	2	0	0	0	0	0	0	0	153
18:00	7	0	8	41	60	32	5	0	0	0	0	0	0	0	153
19:00	5	0	3	14	43	30	3	0	0	0	0	0	0	0	98
20:00	0	0	2	20	41	23	4	0	2	0	0	0	0	0	92
21:00	0	1	8	14	34	11	2	0	0	0	0	0	0	0	70
22:00	1	0	0	10	20	16	1	0	0	0	0	0	0	0	48
23:00	0	1	0	5	12	20	2	0	0	0	0	0	0	0	40
Total	75	27	126	393	626	330	56	7	3	0	0	0	0	0	1643

Daily
 15th Percentile : 26 MPH
 50th Percentile : 32 MPH
 85th Percentile : 38 MPH
 95th Percentile : 40 MPH
 Mean Speed(Average) : 31 MPH
 10 MPH Pace Speed : 26-35 MPH
 Number in Pace : 1019
 Percent in Pace : 62.0%
 Number of Vehicles > 30 MPH : 1022
 Percent of Vehicles > 30 MPH : 62.2%

Old Colony Planning Council
 70 School Street
 Brockton, MA 02301
 508-583-1833

Community: Stoughton
 Com #_U/RFC: 285_U3
 Recorder #: Jamar #15
 Tube Layout: L6 Basic (2')

Station ID:
 Site Code: 285
 Date Start: 11-May-10
 Date End: 13-May-10
 Pleasant St(139), east of Stoughton Sq

WB

Start Time	1 15	16 20	21 25	26 30	31 35	36 40	41 45	46 50	51 55	56 60	61 65	66 70	71 75	76 999	Total
5/12/10	0	1	0	5	7	11	2	0	0	0	0	0	0	0	26
01:00	0	0	2	1	1	4	0	0	0	0	0	0	0	0	8
02:00	0	0	0	0	1	1	0	0	0	0	0	0	0	0	2
03:00	0	0	1	1	1	2	1	0	0	0	0	0	0	0	6
04:00	0	0	0	2	1	3	0	0	0	0	0	0	0	0	6
05:00	0	0	0	0	7	6	4	1	0	0	0	0	0	0	18
06:00	2	0	5	7	20	18	7	0	0	0	0	0	0	0	59
07:00	7	6	6	21	24	13	2	0	0	0	0	0	0	0	79
08:00	4	2	6	10	28	12	3	0	0	0	0	0	0	0	65
09:00	14	4	9	23	48	14	3	0	0	0	0	0	0	0	115
10:00	4	1	5	36	43	21	2	0	0	0	0	0	0	0	112
11:00	11	3	27	43	65	19	1	0	0	0	0	0	0	0	169
12 PM	8	6	17	46	56	25	4	0	0	0	0	0	0	0	162
13:00	8	5	11	33	52	17	2	0	1	0	0	0	0	0	129
14:00	13	11	23	62	45	2	2	0	0	0	0	0	0	0	158
15:00	9	16	20	53	54	11	2	0	0	0	0	0	0	0	165
16:00	4	7	8	31	58	31	5	0	0	0	0	0	0	0	144
17:00	2	1	12	33	69	34	3	0	0	0	0	0	0	0	154
18:00	6	2	6	34	47	35	7	0	0	0	0	0	0	0	137
19:00	2	4	3	21	50	26	7	1	0	0	0	0	0	0	114
20:00	1	0	9	18	39	15	4	0	0	0	0	0	0	0	86
21:00	0	0	1	10	22	16	8	0	0	0	0	0	0	0	57
22:00	0	0	2	8	18	24	4	1	0	0	0	0	0	0	57
23:00	1	1	0	4	12	16	5	0	0	0	0	0	0	0	39
Total	96	70	173	502	768	376	78	3	1	0	0	0	0	0	2067

Daily
 15th Percentile : 25 MPH
 50th Percentile : 32 MPH
 85th Percentile : 37 MPH
 95th Percentile : 40 MPH
 Mean Speed(Average) : 31 MPH
 10 MPH Pace Speed : 26-35 MPH
 Number in Pace : 1270
 Percent in Pace : 61.4%
 Number of Vehicles > 30 MPH : 1226
 Percent of Vehicles > 30 MPH : 59.3%

Old Colony Planning Council
 70 School Street
 Brockton, MA 02301
 508-583-1833

Community: Stoughton
 Com #_U/RFC: 285_U3
 Recorder #: Jamar #15
 Tube Layout: L6 Basic (2')

Station ID:
 Site Code: 285
 Date Start: 11-May-10
 Date End: 13-May-10
 Pleasant St(139), east of Stoughton Sq

WB

Start Time	1 15	16 20	21 25	26 30	31 35	36 40	41 45	46 50	51 55	56 60	61 65	66 70	71 75	76 999	Total
5/13/10	0	0	0	4	2	5	1	0	0	0	0	0	0	0	12
01:00	0	0	0	1	4	4	0	0	0	0	0	0	0	0	9
02:00	0	0	0	0	0	2	0	1	0	0	0	0	0	0	3
03:00	0	0	0	0	2	2	1	0	0	0	0	0	0	0	5
04:00	0	1	0	1	1	3	2	0	0	0	0	0	0	0	8
05:00	1	1	1	1	1	5	2	0	0	0	0	0	0	0	12
06:00	2	0	2	8	17	14	8	0	0	0	0	0	0	0	51
07:00	4	2	4	12	23	30	4	0	0	0	0	0	0	0	79
08:00	6	3	4	16	44	18	6	2	0	0	0	0	0	0	99
09:00	1	2	11	40	33	9	1	1	0	0	0	0	0	0	98
10:00	4	11	21	28	31	12	5	0	0	0	0	0	0	0	112
11:00	6	2	11	47	46	8	2	0	0	0	0	0	0	0	122
12 PM	6	9	20	39	50	8	0	0	0	0	0	0	0	0	132
13:00	12	5	16	37	47	8	1	0	0	0	0	0	0	0	126
14:00	13	0	8	18	57	23	4	0	0	0	0	0	0	0	123
15:00	5	4	11	23	63	46	12	1	0	0	0	0	0	0	165
16:00	2	1	7	26	66	45	2	0	0	0	0	0	0	0	149
17:00	4	3	7	32	61	42	6	1	0	0	0	0	0	0	156
18:00	9	8	13	27	59	26	8	0	0	0	0	0	0	0	150
19:00	0	5	3	23	45	37	9	1	0	0	0	0	0	0	123
20:00	0	0	6	28	43	27	8	0	0	0	0	0	0	0	112
21:00	0	0	1	21	35	20	3	2	0	0	0	0	0	0	82
22:00	0	0	4	8	19	18	4	0	1	0	0	0	0	0	54
23:00	0	0	2	6	20	15	2	0	0	0	0	0	0	0	45
Total	75	57	152	446	769	427	91	9	1	0	0	0	0	0	2027

Daily
 15th Percentile : 26 MPH
 50th Percentile : 32 MPH
 85th Percentile : 38 MPH
 95th Percentile : 40 MPH
 Mean Speed(Average) : 31 MPH
 10 MPH Pace Speed : 26-35 MPH
 Number in Pace : 1215
 Percent in Pace : 59.9%
 Number of Vehicles > 30 MPH : 1297
 Percent of Vehicles > 30 MPH : 64.0%

Grand Total	246	154	451	1341	2163	1133	225	19	5	0	0	0	0	0	5737
-------------	-----	-----	-----	------	------	------	-----	----	---	---	---	---	---	---	------

Overall
 15th Percentile : 26 MPH
 50th Percentile : 32 MPH
 85th Percentile : 38 MPH
 95th Percentile : 40 MPH
 Mean Speed(Average) : 31 MPH
 10 MPH Pace Speed : 26-35 MPH
 Number in Pace : 3504
 Percent in Pace : 61.1%
 Number of Vehicles > 30 MPH : 3545
 Percent of Vehicles > 30 MPH : 61.8%

Old Colony Planning Council
 70 School Street
 Brockton, MA 02301
 508-583-1833

Community: Stoughton
 Com #_U/RFC: 285_U3
 Recorder #: Jamar #15
 Tube Layout: L6 Basic (2')

Station ID:
 Site Code: 285
 Date Start: 11-May-10
 Date End: 13-May-10
 Pleasant St(139), east of Stoughton Sq

EB

Start Time	1 15	16 20	21 25	26 30	31 35	36 40	41 45	46 50	51 55	56 60	61 65	66 70	71 75	76 999	Total
5/11/10	0	0	1	2	3	4	1	0	0	0	0	0	0	0	11
01:00	2	0	0	3	3	2	2	0	1	1	0	0	0	0	14
02:00	0	0	0	1	1	3	1	0	0	0	0	0	0	0	6
03:00	0	0	0	1	7	5	0	0	0	0	0	0	0	0	13
04:00	1	1	0	4	7	9	3	0	0	0	0	0	0	0	25
05:00	0	1	3	4	22	28	9	0	0	0	0	0	0	0	67
06:00	1	1	9	28	60	46	14	1	0	0	0	0	0	0	160
07:00	5	5	23	71	110	64	6	0	0	0	0	0	0	0	284
08:00	12	6	33	76	94	58	11	3	0	0	0	0	0	0	293
09:00	4	12	34	82	58	33	6	0	0	0	0	0	0	0	229
10:00	5	5	13	48	62	32	10	0	0	0	0	0	0	0	175
11:00	8	10	26	54	70	28	1	1	0	0	0	0	0	0	198
12 PM	4	7	24	73	82	43	7	0	0	0	0	0	0	0	240
13:00	9	12	18	42	70	28	3	1	0	1	0	0	0	0	184
14:00	11	9	34	51	80	31	5	0	0	0	0	0	0	0	221
15:00	6	11	27	72	79	33	9	0	0	0	0	0	0	0	237
16:00	6	5	24	56	97	44	5	0	0	1	0	0	0	0	238
17:00	6	9	25	83	84	44	6	2	0	0	0	0	0	0	259
18:00	9	6	13	33	106	53	5	2	0	0	0	0	0	0	227
19:00	5	1	4	42	72	42	10	0	0	0	0	0	0	0	176
20:00	3	5	12	30	41	21	7	0	1	0	0	0	0	0	120
21:00	3	0	7	21	24	17	3	2	0	0	0	0	0	0	77
22:00	0	1	3	9	24	15	3	1	0	1	0	0	0	0	57
23:00	0	0	3	6	18	8	4	1	1	0	0	0	0	0	41
Total	100	107	336	892	1274	691	131	14	3	4	0	0	0	0	3552

Daily
 15th Percentile : 25 MPH
 50th Percentile : 32 MPH
 85th Percentile : 38 MPH
 95th Percentile : 40 MPH
 Mean Speed(Average) : 31 MPH
 10 MPH Pace Speed : 26-35 MPH
 Number in Pace : 2166
 Percent in Pace : 61.0%
 Number of Vehicles > 30 MPH : 2117
 Percent of Vehicles > 30 MPH : 59.6%

Old Colony Planning Council
 70 School Street
 Brockton, MA 02301
 508-583-1833

Community: Stoughton
 Com #_U/RFC: 285_U3
 Recorder #: Jamar #15
 Tube Layout: L6 Basic (2')

Station ID:
 Site Code: 285
 Date Start: 11-May-10
 Date End: 13-May-10
 Pleasant St(139), east of Stoughton Sq

EB

Start Time	15	16 20	21 25	26 30	31 35	36 40	41 45	46 50	51 55	56 60	61 65	66 70	71 75	76 999	Total
5/12/10	1	0	1	1	3	2	0	0	1	0	0	0	0	0	9
01:00	0	1	0	0	3	1	1	0	0	0	0	0	0	0	6
02:00	0	0	0	0	5	2	1	1	0	0	0	0	0	0	9
03:00	0	0	1	3	4	6	2	0	0	0	0	0	0	0	16
04:00	0	1	2	3	8	14	4	0	0	0	0	0	0	0	32
05:00	1	0	3	6	20	24	8	1	0	0	0	0	0	0	63
06:00	2	2	8	22	64	34	9	0	0	0	0	0	0	0	141
07:00	5	9	32	66	112	50	4	3	0	0	0	0	0	0	281
08:00	12	10	34	91	111	47	5	0	0	0	0	0	0	0	310
09:00	6	8	24	57	74	27	1	1	0	0	0	0	0	0	198
10:00	11	10	22	65	68	18	1	1	0	0	0	0	0	0	196
11:00	13	8	45	87	57	28	2	1	0	0	0	0	0	0	241
12 PM	12	11	46	80	80	26	2	0	0	0	0	0	0	0	257
13:00	29	14	42	61	67	22	5	0	0	0	0	0	0	0	240
14:00	18	22	58	65	56	19	3	0	0	0	0	0	0	0	241
15:00	11	9	56	65	65	22	2	1	0	0	0	0	0	0	231
16:00	7	5	22	88	88	26	5	0	0	0	0	0	0	0	241
17:00	10	10	27	51	110	30	6	1	0	0	0	0	0	0	245
18:00	10	5	25	84	74	26	9	1	0	0	0	0	0	0	234
19:00	1	2	11	35	58	24	3	0	0	0	0	0	0	0	134
20:00	0	3	26	45	47	14	6	0	0	0	0	0	0	0	141
21:00	0	2	6	18	43	13	8	0	0	0	0	0	0	0	90
22:00	0	0	3	11	21	15	7	0	0	0	0	0	0	0	57
23:00	1	0	1	8	19	11	2	0	0	0	0	0	0	0	42
Total	150	132	495	1012	1257	501	96	11	1	0	0	0	0	0	3655

Daily
 15th Percentile : 23 MPH
 50th Percentile : 31 MPH
 85th Percentile : 36 MPH
 95th Percentile : 40 MPH
 Mean Speed(Average) : 30 MPH
 10 MPH Pace Speed : 26-35 MPH
 Number in Pace : 2269
 Percent in Pace : 62.1%
 Number of Vehicles > 30 MPH : 1866
 Percent of Vehicles > 30 MPH : 51.1%

Old Colony Planning Council
 70 School Street
 Brockton, MA 02301
 508-583-1833

Community: Stoughton
 Com #_U/RFC: 285_U3
 Recorder #: Jamar #15
 Tube Layout: L6 Basic (2')

Station ID:
 Site Code: 285
 Date Start: 11-May-10
 Date End: 13-May-10
 Pleasant St(139), east of Stoughton Sq

EB

Start Time	1 15	16 20	21 25	26 30	31 35	36 40	41 45	46 50	51 55	56 60	61 65	66 70	71 75	76 999	Total
5/13/10	0	0	0	2	7	4	3	0	0	0	0	0	0	0	16
01:00	0	0	1	1	2	3	2	0	0	0	0	0	0	0	9
02:00	0	0	0	0	2	1	0	0	0	0	0	0	0	0	3
03:00	0	1	1	4	2	3	1	0	0	0	0	0	0	0	12
04:00	0	1	1	1	14	4	2	0	0	0	0	0	0	0	23
05:00	2	2	3	12	26	22	10	2	0	0	0	0	0	0	79
06:00	5	5	11	32	54	46	17	2	0	1	0	0	0	0	173
07:00	5	4	31	75	107	59	9	2	0	0	0	0	0	0	292
08:00	6	6	24	72	129	64	10	0	0	0	0	0	0	0	311
09:00	16	9	34	67	63	26	5	1	0	0	0	0	0	0	221
10:00	8	6	49	85	74	14	3	0	0	0	0	0	0	0	239
11:00	7	7	30	54	71	18	3	0	0	0	0	0	0	0	190
12 PM	6	13	35	73	77	22	3	0	0	0	0	0	0	0	229
13:00	9	10	45	62	72	24	9	0	0	0	0	0	0	0	231
14:00	11	13	20	62	73	34	1	1	0	0	0	0	0	0	215
15:00	2	4	26	59	94	49	12	1	0	0	0	0	0	0	247
16:00	6	3	29	76	87	35	7	2	0	0	0	0	0	0	245
17:00	7	6	35	82	94	53	12	3	0	0	0	0	0	0	292
18:00	11	16	53	111	91	26	7	0	0	0	0	0	0	0	315
19:00	3	4	9	46	65	40	8	0	0	0	0	0	0	0	175
20:00	1	4	17	33	61	25	4	0	0	0	0	0	0	0	145
21:00	1	3	5	29	41	15	4	2	0	0	0	0	0	0	100
22:00	1	0	2	12	18	16	4	0	0	0	0	0	0	0	53
23:00	1	0	5	6	19	19	1	1	0	0	0	0	0	0	52
Total	108	117	466	1056	1343	622	137	17	0	1	0	0	0	0	3867

Daily
 15th Percentile : 24 MPH
 50th Percentile : 31 MPH
 85th Percentile : 37 MPH
 95th Percentile : 40 MPH
 Mean Speed(Average) : 31 MPH
 10 MPH Pace Speed : 26-35 MPH
 Number in Pace : 2399
 Percent in Pace : 62.0%
 Number of Vehicles > 30 MPH : 2120
 Percent of Vehicles > 30 MPH : 54.8%

Grand Total	358	356	1297	2960	3874	1814	364	42	4	5	0	0	0	0	11074
-------------	-----	-----	------	------	------	------	-----	----	---	---	---	---	---	---	-------

Overall
 15th Percentile : 24 MPH
 50th Percentile : 31 MPH
 85th Percentile : 37 MPH
 95th Percentile : 40 MPH
 Mean Speed(Average) : 30 MPH
 10 MPH Pace Speed : 26-35 MPH
 Number in Pace : 6834
 Percent in Pace : 61.7%
 Number of Vehicles > 30 MPH : 6103
 Percent of Vehicles > 30 MPH : 55.1%

Old Colony Planning Council
 70 School Street
 Brockton, MA 02301
 508-583-1833

Community: Stoughton
 Com #_U/RFC: 285_U3
 Recorder #: Jamar #15
 Tube Layout: L6 Basic (2')

Station ID:
 Site Code: 285
 Date Start: 11-May-10
 Date End: 13-May-10
 Pleasant St(139), east of Stoughton Sq

WB, EB

Start Time	15	20	25	30	35	40	45	50	55	60	65	70	75	999	Total
5/11/10	0	0	2	4	10	13	3	0	0	0	0	0	0	0	32
01:00	5	0	0	8	4	3	2	0	1	1	0	0	0	0	24
02:00	0	0	0	1	3	5	1	0	0	0	0	0	0	0	10
03:00	0	0	0	1	7	9	0	0	0	0	0	0	0	0	17
04:00	1	1	0	4	9	11	3	0	0	0	0	0	0	0	29
05:00	0	1	3	5	31	32	11	0	1	0	0	0	0	0	84
06:00	3	1	13	36	86	64	18	4	0	0	0	0	0	0	225
07:00	8	7	29	95	134	86	8	1	0	0	0	0	0	0	368
08:00	18	6	38	96	137	78	16	4	0	0	0	0	0	0	393
09:00	8	15	43	95	79	43	6	0	0	0	0	0	0	0	289
10:00	10	6	19	64	76	39	13	1	0	0	0	0	0	0	228
11:00	11	15	29	78	85	35	3	1	0	0	0	0	0	0	257
12 PM	10	8	28	86	110	49	7	0	0	0	0	0	0	0	298
13:00	13	15	24	65	88	35	5	1	0	1	0	0	0	0	247
14:00	15	9	42	77	106	35	12	0	0	0	0	0	0	0	296
15:00	12	14	42	115	141	63	12	1	0	0	0	0	0	0	400
16:00	14	5	45	85	157	70	10	0	0	1	0	0	0	0	387
17:00	14	16	42	125	142	63	8	2	0	0	0	0	0	0	412
18:00	16	6	21	74	166	85	10	2	0	0	0	0	0	0	380
19:00	10	1	7	56	115	72	13	0	0	0	0	0	0	0	274
20:00	3	5	14	50	82	44	11	0	3	0	0	0	0	0	212
21:00	3	1	15	35	58	28	5	2	0	0	0	0	0	0	147
22:00	1	1	3	19	44	31	4	1	0	1	0	0	0	0	105
23:00	0	1	3	11	30	28	6	1	1	0	0	0	0	0	81
Total	175	134	462	1285	1900	1021	187	21	6	4	0	0	0	0	5195

Daily
 15th Percentile : 26 MPH
 50th Percentile : 32 MPH
 85th Percentile : 38 MPH
 95th Percentile : 40 MPH
 Mean Speed(Average) : 31 MPH
 10 MPH Pace Speed : 26-35 MPH
 Number in Pace : 3185
 Percent in Pace : 61.3%
 Number of Vehicles > 30 MPH : 3139
 Percent of Vehicles > 30 MPH : 60.4%

Old Colony Planning Council
 70 School Street
 Brockton, MA 02301
 508-583-1833

Community: Stoughton
 Com #_U/RFC: 285_U3
 Recorder #: Jamar #15
 Tube Layout: L6 Basic (2')

Station ID:
 Site Code: 285
 Date Start: 11-May-10
 Date End: 13-May-10
 Pleasant St(139), east of Stoughton Sq

WB, EB

Start Time	15	20	25	30	35	40	45	50	55	60	65	70	75	999	Total
5/12/10	1	1	1	6	10	13	2	0	1	0	0	0	0	0	35
01:00	0	1	2	1	4	5	1	0	0	0	0	0	0	0	14
02:00	0	0	0	0	6	3	1	1	0	0	0	0	0	0	11
03:00	0	0	2	4	5	8	3	0	0	0	0	0	0	0	22
04:00	0	1	2	5	9	17	4	0	0	0	0	0	0	0	38
05:00	1	0	3	6	27	30	12	2	0	0	0	0	0	0	81
06:00	4	2	13	29	84	52	16	0	0	0	0	0	0	0	200
07:00	12	15	38	87	136	63	6	3	0	0	0	0	0	0	360
08:00	16	12	40	101	139	59	8	0	0	0	0	0	0	0	375
09:00	20	12	33	80	122	41	4	1	0	0	0	0	0	0	313
10:00	15	11	27	101	111	39	3	1	0	0	0	0	0	0	308
11:00	24	11	72	130	122	47	3	1	0	0	0	0	0	0	410
12 PM	20	17	63	126	136	51	6	0	0	0	0	0	0	0	419
13:00	37	19	53	94	119	39	7	0	1	0	0	0	0	0	369
14:00	31	33	81	127	101	21	5	0	0	0	0	0	0	0	399
15:00	20	25	76	118	119	33	4	1	0	0	0	0	0	0	396
16:00	11	12	30	119	146	57	10	0	0	0	0	0	0	0	385
17:00	12	11	39	84	179	64	9	1	0	0	0	0	0	0	399
18:00	16	7	31	118	121	61	16	1	0	0	0	0	0	0	371
19:00	3	6	14	56	108	50	10	1	0	0	0	0	0	0	248
20:00	1	3	35	63	86	29	10	0	0	0	0	0	0	0	227
21:00	0	2	7	28	65	29	16	0	0	0	0	0	0	0	147
22:00	0	0	5	19	39	39	11	1	0	0	0	0	0	0	114
23:00	2	1	1	12	31	27	7	0	0	0	0	0	0	0	81
Total	246	202	668	1514	2025	877	174	14	2	0	0	0	0	0	5722

Daily
 15th Percentile : 24 MPH
 50th Percentile : 31 MPH
 85th Percentile : 37 MPH
 95th Percentile : 40 MPH
 Mean Speed(Average) : 30 MPH
 10 MPH Pace Speed : 26-35 MPH
 Number in Pace : 3539
 Percent in Pace : 61.8%
 Number of Vehicles > 30 MPH : 3092
 Percent of Vehicles > 30 MPH : 54.0%

Old Colony Planning Council
 70 School Street
 Brockton, MA 02301
 508-583-1833

Community: Stoughton
 Com #_U/RFC: 285_U3
 Recorder #: Jamar #15
 Tube Layout: L6 Basic (2')

Station ID:
 Site Code: 285
 Date Start: 11-May-10
 Date End: 13-May-10
 Pleasant St(139), east of Stoughton Sq

WB, EB

Start Time	1 15	16 20	21 25	26 30	31 35	36 40	41 45	46 50	51 55	56 60	61 65	66 70	71 75	76 999	Total
5/13/10	0	0	0	6	9	9	4	0	0	0	0	0	0	0	28
01:00	0	0	1	2	6	7	2	0	0	0	0	0	0	0	18
02:00	0	0	0	0	2	3	0	1	0	0	0	0	0	0	6
03:00	0	1	1	4	4	5	2	0	0	0	0	0	0	0	17
04:00	0	2	1	2	15	7	4	0	0	0	0	0	0	0	31
05:00	3	3	4	13	27	27	12	2	0	0	0	0	0	0	91
06:00	7	5	13	40	71	60	25	2	0	1	0	0	0	0	224
07:00	9	6	35	87	130	89	13	2	0	0	0	0	0	0	371
08:00	12	9	28	88	173	82	16	2	0	0	0	0	0	0	410
09:00	17	11	45	107	96	35	6	2	0	0	0	0	0	0	319
10:00	12	17	70	113	105	26	8	0	0	0	0	0	0	0	351
11:00	13	9	41	101	117	26	5	0	0	0	0	0	0	0	312
12 PM	12	22	55	112	127	30	3	0	0	0	0	0	0	0	361
13:00	21	15	61	99	119	32	10	0	0	0	0	0	0	0	357
14:00	24	13	28	80	130	57	5	1	0	0	0	0	0	0	338
15:00	7	8	37	82	157	95	24	2	0	0	0	0	0	0	412
16:00	8	4	36	102	153	80	9	2	0	0	0	0	0	0	394
17:00	11	9	42	114	155	95	18	4	0	0	0	0	0	0	448
18:00	20	24	66	138	150	52	15	0	0	0	0	0	0	0	465
19:00	3	9	12	69	110	77	17	1	0	0	0	0	0	0	298
20:00	1	4	23	61	104	52	12	0	0	0	0	0	0	0	257
21:00	1	3	6	50	76	35	7	4	0	0	0	0	0	0	182
22:00	1	0	6	20	37	34	8	0	1	0	0	0	0	0	107
23:00	1	0	7	12	39	34	3	1	0	0	0	0	0	0	97
Total	183	174	618	1502	2112	1049	228	26	1	1	0	0	0	0	5894

Daily
 15th Percentile : 25 MPH
 50th Percentile : 32 MPH
 85th Percentile : 38 MPH
 95th Percentile : 40 MPH
 Mean Speed(Average) : 31 MPH
 10 MPH Pace Speed : 26-35 MPH
 Number in Pace : 3614
 Percent in Pace : 61.3%
 Number of Vehicles > 30 MPH : 3417
 Percent of Vehicles > 30 MPH : 58.0%

Grand Total	604	510	1748	4301	6037	2947	589	61	9	5	0	0	0	0	16811
-------------	-----	-----	------	------	------	------	-----	----	---	---	---	---	---	---	-------

Overall
 15th Percentile : 25 MPH
 50th Percentile : 32 MPH
 85th Percentile : 37 MPH
 95th Percentile : 40 MPH
 Mean Speed(Average) : 31 MPH
 10 MPH Pace Speed : 26-35 MPH
 Number in Pace : 10338
 Percent in Pace : 61.5%
 Number of Vehicles > 30 MPH : 9648
 Percent of Vehicles > 30 MPH : 57.4%

Old Colony Planning Council
 70 School Street
 Brockton, MA 02301
 508-583-1833

Community: Stoughton
 Com #_U/RFC: 285_U3
 Recorder #: Jamar #15
 Tube Layout: L6 Basic (2')

Station ID:
 Site Code: 285
 Date Start: 11-May-10
 Date End: 13-May-10
 Pleasant St(139), east of Stoughton Sq

WB

Start Time	Bikes	Cars & Trailers	2 Axle Long	Buses	2 Axle 6 Tire	3 Axle Single	4 Axle Single	<5 Axl Double	5 Axle Double	>6 Axl Double	<6 Axl Multi	6 Axle Multi	>6 Axl Multi	Total	Truck Total
5/11/10	0	19	2	0	0	0	0	0	0	0	0	0	0	21	0
01:00	0	9	0	0	1	0	0	0	0	0	0	0	0	10	1
02:00	0	3	1	0	0	0	0	0	0	0	0	0	0	4	0
03:00	0	1	2	0	1	0	0	0	0	0	0	0	0	4	1
04:00	0	4	0	0	0	0	0	0	0	0	0	0	0	4	0
05:00	0	11	5	1	0	0	0	0	0	0	0	0	0	17	1
06:00	2	46	14	0	2	1	0	0	0	0	0	0	0	65	3
07:00	0	54	25	0	5	0	0	0	0	0	0	0	0	84	5
08:00	1	66	23	1	6	1	0	0	1	0	0	0	0	99	9
09:00	0	46	10	0	2	1	0	0	0	0	0	0	0	59	3
10:00	1	36	13	0	2	0	0	1	0	0	0	0	0	53	3
11:00	0	43	12	0	2	0	0	0	1	0	0	0	0	58	3
12 PM	0	39	14	0	3	0	0	1	0	0	0	0	0	57	4
13:00	0	45	12	2	3	1	0	0	0	0	0	0	0	63	6
14:00	0	52	21	1	0	0	0	0	1	0	0	0	0	75	2
15:00	0	112	33	4	10	2	0	0	0	1	0	0	0	162	17
16:00	1	112	27	1	5	0	0	2	1	0	0	0	0	149	9
17:00	0	123	24	0	4	0	0	1	0	0	0	0	0	152	5
18:00	1	117	27	1	4	3	0	0	0	0	0	0	0	153	8
19:00	0	78	16	0	3	1	0	0	0	0	0	0	0	98	4
20:00	0	73	17	0	2	0	0	0	0	0	0	0	0	92	2
21:00	0	55	13	0	2	0	0	0	0	0	0	0	0	70	2
22:00	0	40	8	0	0	0	0	0	0	0	0	0	0	48	0
23:00	0	35	5	0	0	0	0	0	0	0	0	0	0	40	0
Total	6	1219	324	11	57	10	0	5	4	1	0	0	0	1637	88
Percent	0.4%	74.5%	19.8%	0.7%	3.5%	0.6%	0.0%	0.3%	0.2%	0.1%	0.0%	0.0%	0.0%		5.4%
AM Peak	06:00	08:00	07:00	05:00	08:00	06:00		10:00	08:00					08:00	08:00
Vol.	2	66	25	1	6	1		1	1					99	9
PM Peak	16:00	17:00	15:00	15:00	15:00	18:00		16:00	14:00	15:00				15:00	15:00
Vol.	1	123	33	4	10	3		2	1	1				162	17

Old Colony Planning Council
 70 School Street
 Brockton, MA 02301
 508-583-1833

Community: Stoughton
 Com #_U/RFC: 285_U3
 Recorder #: Jamar #15
 Tube Layout: L6 Basic (2')

Station ID:
 Site Code: 285
 Date Start: 11-May-10
 Date End: 13-May-10
 Pleasant St(139), east of Stoughton Sq

WB

Start Time	Bikes	Cars & Trailers	2 Axle Long	Buses	2 Axle 6 Tire	3 Axle Single	4 Axle Single	<5 Axl Double	5 Axle Double	>6 Axl Double	<6 Axl Multi	6 Axle Multi	>6 Axl Multi	Total	Truck Total
5/12/10	0	21	4	0	1	0	0	0	0	0	0	0	0	26	1
01:00	0	5	3	0	0	0	0	0	0	0	0	0	0	8	0
02:00	0	2	0	0	0	0	0	0	0	0	0	0	0	2	0
03:00	0	2	4	0	0	0	0	0	0	0	0	0	0	6	0
04:00	0	3	2	0	0	1	0	0	0	0	0	0	0	6	1
05:00	0	13	5	0	0	0	0	0	0	0	0	0	0	18	0
06:00	0	47	9	1	2	0	0	0	0	0	0	0	0	59	3
07:00	1	53	19	2	1	1	0	1	0	0	0	0	0	78	5
08:00	0	48	12	1	4	0	0	0	0	0	0	0	0	65	5
09:00	0	73	31	0	8	0	0	0	2	0	0	0	0	114	10
10:00	1	76	25	1	9	0	0	0	0	0	0	0	0	112	10
11:00	1	103	45	2	11	4	0	2	0	0	0	0	0	168	19
12 PM	0	111	39	1	8	0	0	2	0	0	0	0	0	161	11
13:00	2	82	35	1	6	2	0	0	0	0	0	0	0	128	9
14:00	1	118	31	0	5	3	0	0	0	0	0	0	0	158	8
15:00	1	121	36	0	4	2	0	1	0	0	0	0	0	165	7
16:00	0	110	27	0	6	1	0	0	0	0	0	0	0	144	7
17:00	1	122	22	0	6	1	0	1	0	0	0	0	0	153	8
18:00	0	107	25	0	4	0	0	0	0	0	0	0	0	136	4
19:00	0	87	22	0	4	0	0	0	0	0	0	0	0	113	4
20:00	0	71	11	0	4	0	0	0	0	0	0	0	0	86	4
21:00	0	51	6	0	0	0	0	0	0	0	0	0	0	57	0
22:00	0	48	8	0	1	0	0	0	0	0	0	0	0	57	1
23:00	0	30	9	0	0	0	0	0	0	0	0	0	0	39	0
Total	8	1504	430	9	84	15	0	7	2	0	0	0	0	2059	117
Percent	0.4%	73.0%	20.9%	0.4%	4.1%	0.7%	0.0%	0.3%	0.1%	0.0%	0.0%	0.0%	0.0%		5.7%
AM Peak	07:00	11:00	11:00	07:00	11:00	11:00		11:00	09:00					11:00	11:00
Vol.	1	103	45	2	11	4		2	2					168	19
PM Peak	13:00	17:00	12:00	12:00	12:00	14:00		12:00						15:00	12:00
Vol.	2	122	39	1	8	3		2						165	11

Old Colony Planning Council
 70 School Street
 Brockton, MA 02301
 508-583-1833

Community: Stoughton
 Com #_U/RFC: 285_U3
 Recorder #: Jamar #15
 Tube Layout: L6 Basic (2')

Station ID:
 Site Code: 285
 Date Start: 11-May-10
 Date End: 13-May-10
 Pleasant St(139), east of Stoughton Sq

WB

Start Time	Bikes	Cars & Trailers	2 Axle Long	Buses	2 Axle 6 Tire	3 Axle Single	4 Axle Single	<5 Axl Double	5 Axle Double	>6 Axl Double	<6 Axl Multi	6 Axle Multi	>6 Axl Multi	Total	Truck Total
5/13/10	0	9	2	0	1	0	0	0	0	0	0	0	0	12	1
01:00	0	8	1	0	0	0	0	0	0	0	0	0	0	9	0
02:00	0	3	0	0	0	0	0	0	0	0	0	0	0	3	0
03:00	0	3	2	0	0	0	0	0	0	0	0	0	0	5	0
04:00	0	5	2	0	1	0	0	0	0	0	0	0	0	8	1
05:00	0	8	3	1	0	0	0	0	0	0	0	0	0	12	1
06:00	0	41	6	0	2	0	0	0	1	0	0	0	0	50	3
07:00	0	60	13	1	4	1	0	0	0	0	0	0	0	79	6
08:00	0	76	20	1	2	0	0	0	0	0	0	0	0	99	3
09:00	2	65	17	3	5	2	0	2	2	0	0	0	0	98	14
10:00	0	75	29	2	5	0	0	0	1	0	0	0	0	112	8
11:00	0	88	30	0	2	1	0	0	0	0	0	0	0	121	3
12 PM	0	84	36	1	7	0	1	1	1	0	0	0	0	131	11
13:00	1	88	31	0	6	0	0	0	0	0	0	0	0	126	6
14:00	1	84	28	2	4	1	0	2	0	0	0	0	0	122	9
15:00	1	126	34	2	0	1	0	0	0	0	0	0	0	164	3
16:00	2	109	31	1	5	0	0	0	0	0	0	0	0	148	6
17:00	1	125	28	1	0	0	0	1	0	0	0	0	0	156	2
18:00	1	118	24	0	5	1	0	1	0	0	0	0	0	150	7
19:00	0	95	22	0	5	0	0	0	1	0	0	0	0	123	6
20:00	0	89	17	0	4	1	0	0	1	0	0	0	0	112	6
21:00	0	65	15	0	2	0	0	0	0	0	0	0	0	82	2
22:00	0	47	5	0	2	0	0	0	0	0	0	0	0	54	2
23:00	0	38	6	0	1	0	0	0	0	0	0	0	0	45	1
Total	9	1509	402	15	63	8	1	7	7	0	0	0	0	2021	101
Percent	0.4%	74.7%	19.9%	0.7%	3.1%	0.4%	0.0%	0.3%	0.3%	0.0%	0.0%	0.0%	0.0%		5.0%
AM Peak	09:00	11:00	11:00	09:00	09:00	09:00		09:00	09:00					11:00	09:00
Vol.	2	88	30	3	5	2		2	2					121	14
PM Peak	16:00	15:00	12:00	14:00	12:00	14:00	12:00	14:00	12:00					15:00	12:00
Vol.	2	126	36	2	7	1	1	2	1					164	11
Grand Total	23	4232	1156	35	204	33	1	19	13	1	0	0	0	5717	306
Percent	0.4%	74.0%	20.2%	0.6%	3.6%	0.6%	0.0%	0.3%	0.2%	0.0%	0.0%	0.0%	0.0%		5.4%

Old Colony Planning Council
 70 School Street
 Brockton, MA 02301
 508-583-1833

Community: Stoughton
 Com #_U/RFC: 285_U3
 Recorder #: Jamar #15
 Tube Layout: L6 Basic (2')

Station ID:
 Site Code: 285
 Date Start: 11-May-10
 Date End: 13-May-10
 Pleasant St(139), east of Stoughton Sq

EB

Start Time	Bikes	Cars & Trailers	2 Axle Long	Buses	2 Axle 6 Tire	3 Axle Single	4 Axle Single	<5 Axl Double	5 Axle Double	>6 Axl Double	<6 Axl Multi	6 Axle Multi	>6 Axl Multi	Total	Truck Total
5/11/10	0	9	2	0	0	0	0	0	0	0	0	0	0	11	0
01:00	0	10	2	0	2	0	0	0	0	0	0	0	0	14	2
02:00	0	6	0	0	0	0	0	0	0	0	0	0	0	6	0
03:00	0	7	4	0	1	0	0	1	0	0	0	0	0	13	2
04:00	0	15	5	0	4	0	0	0	1	0	0	0	0	25	5
05:00	0	44	17	0	5	0	0	1	0	0	0	0	0	67	6
06:00	1	106	34	1	14	2	0	1	1	0	0	0	0	160	19
07:00	0	214	57	3	8	0	0	2	0	0	0	0	0	284	13
08:00	2	197	62	4	22	2	0	1	3	0	0	0	0	293	32
09:00	2	130	65	7	19	2	0	1	2	0	0	0	0	228	31
10:00	0	122	43	1	5	2	0	1	0	0	0	0	0	174	9
11:00	1	128	49	0	18	0	1	0	0	0	0	0	0	197	19
12 PM	2	153	59	1	22	0	0	2	1	0	0	0	0	240	26
13:00	2	126	39	1	15	0	0	1	0	0	0	0	0	184	17
14:00	2	147	56	1	13	0	1	0	1	0	0	0	0	221	16
15:00	2	153	58	7	12	1	0	2	1	0	0	0	0	236	23
16:00	1	164	52	2	16	2	0	1	0	0	0	0	0	238	21
17:00	1	186	51	0	12	2	0	2	4	0	0	0	0	258	20
18:00	1	174	41	2	8	0	0	0	0	0	0	0	0	226	10
19:00	0	116	49	2	9	0	0	0	0	0	0	0	0	176	11
20:00	0	86	27	0	7	0	0	0	0	0	0	0	0	120	7
21:00	0	55	17	0	4	0	0	0	0	0	0	0	0	76	4
22:00	0	47	9	0	1	0	0	0	0	0	0	0	0	57	1
23:00	0	32	7	0	2	0	0	0	0	0	0	0	0	41	2
Total	17	2427	805	32	219	13	2	16	14	0	0	0	0	3545	296
Percent	0.5%	68.5%	22.7%	0.9%	6.2%	0.4%	0.1%	0.5%	0.4%	0.0%	0.0%	0.0%	0.0%		8.3%
AM Peak	08:00	07:00	09:00	09:00	08:00	06:00	11:00	07:00	08:00					08:00	08:00
Vol.	2	214	65	7	22	2	1	2	3					293	32
PM Peak	12:00	17:00	12:00	15:00	12:00	16:00	14:00	12:00	17:00					17:00	12:00
Vol.	2	186	59	7	22	2	1	2	4					258	26

Old Colony Planning Council
 70 School Street
 Brockton, MA 02301
 508-583-1833

Community: Stoughton
 Com #_U/RFC: 285_U3
 Recorder #: Jamar #15
 Tube Layout: L6 Basic (2')

Station ID:
 Site Code: 285
 Date Start: 11-May-10
 Date End: 13-May-10
 Pleasant St(139), east of Stoughton Sq

EB

Start Time	Bikes	Cars & Trailers	2 Axle Long	Buses	2 Axle 6 Tire	3 Axle Single	4 Axle Single	<5 Axl Double	5 Axle Double	>6 Axl Double	<6 Axl Multi	6 Axle Multi	>6 Axl Multi	Total	Truck Total
5/12/10	0	6	1	0	2	0	0	0	0	0	0	0	0	9	2
01:00	0	4	1	0	0	0	0	0	1	0	0	0	0	6	1
02:00	0	7	1	0	1	0	0	0	0	0	0	0	0	9	1
03:00	0	10	3	0	2	0	0	1	0	0	0	0	0	16	3
04:00	0	19	9	0	3	1	0	0	0	0	0	0	0	32	4
05:00	0	42	16	0	4	0	0	1	0	0	0	0	0	63	5
06:00	0	92	32	1	10	0	0	2	4	0	0	0	0	141	17
07:00	0	212	50	6	9	0	0	1	2	0	0	0	0	280	18
08:00	0	214	62	3	25	2	0	1	2	0	0	0	0	309	33
09:00	0	134	50	1	12	1	0	0	0	0	0	0	0	198	14
10:00	3	126	56	1	9	0	0	0	1	0	0	0	0	196	11
11:00	1	142	73	3	17	1	0	0	3	0	0	0	0	240	24
12 PM	2	165	73	0	15	1	0	1	0	0	0	0	0	257	17
13:00	6	154	59	2	14	1	0	3	1	0	0	0	0	240	21
14:00	3	146	69	4	16	1	0	1	0	0	0	0	0	240	22
15:00	1	154	54	2	10	0	0	6	3	0	0	0	0	230	21
16:00	2	160	59	3	16	0	0	1	0	0	0	0	0	241	20
17:00	0	174	56	1	11	2	0	1	0	0	0	0	0	245	15
18:00	2	178	40	2	12	0	0	0	0	0	0	0	0	234	14
19:00	0	102	29	0	3	0	0	0	0	0	0	0	0	134	3
20:00	0	104	33	0	3	1	0	0	0	0	0	0	0	141	4
21:00	0	70	19	0	1	0	0	0	0	0	0	0	0	90	1
22:00	0	44	12	0	1	0	0	0	0	0	0	0	0	57	1
23:00	0	35	6	0	1	0	0	0	0	0	0	0	0	42	1
Total	20	2494	863	29	197	11	0	19	17	0	0	0	0	3650	273
Percent	0.5%	68.3%	23.6%	0.8%	5.4%	0.3%	0.0%	0.5%	0.5%	0.0%	0.0%	0.0%	0.0%		7.5%
AM Peak	10:00	08:00	11:00	07:00	08:00	08:00		06:00	06:00					08:00	08:00
Vol.	3	214	73	6	25	2		2	4					309	33
PM Peak	13:00	18:00	12:00	14:00	14:00	17:00		15:00	15:00					12:00	14:00
Vol.	6	178	73	4	16	2		6	3					257	22

Old Colony Planning Council
 70 School Street
 Brockton, MA 02301
 508-583-1833

Community: Stoughton
 Com #_U/RFC: 285_U3
 Recorder #: Jamar #15
 Tube Layout: L6 Basic (2')

Station ID:
 Site Code: 285
 Date Start: 11-May-10
 Date End: 13-May-10
 Pleasant St(139), east of Stoughton Sq

EB

Start Time	Bikes	Cars & Trailers	2 Axle Long	Buses	2 Axle 6 Tire	3 Axle Single	4 Axle Single	<5 Axl Double	5 Axle Double	>6 Axl Double	<6 Axl Multi	6 Axle Multi	>6 Axl Multi	Total	Truck Total
5/13/10	0	14	2	0	0	0	0	0	0	0	0	0	0	16	0
01:00	0	6	2	0	1	0	0	0	0	0	0	0	0	9	1
02:00	0	2	1	0	0	0	0	0	0	0	0	0	0	3	0
03:00	0	5	3	0	3	0	0	1	0	0	0	0	0	12	4
04:00	0	14	6	0	3	0	0	0	0	0	0	0	0	23	3
05:00	0	46	20	1	9	1	0	1	0	0	0	0	0	78	12
06:00	1	115	36	2	15	0	0	2	2	0	0	0	0	173	21
07:00	2	210	59	3	9	2	0	5	2	0	0	0	0	292	21
08:00	0	216	76	2	13	0	0	1	2	0	0	0	0	310	18
09:00	0	143	61	4	12	0	0	1	0	0	0	0	0	221	17
10:00	1	154	56	6	18	2	0	2	0	0	0	0	0	239	28
11:00	0	120	50	0	18	0	0	1	1	0	0	0	0	190	20
12 PM	1	145	65	3	10	2	0	0	2	0	0	0	0	228	17
13:00	2	150	49	3	21	2	0	2	2	0	0	0	0	231	30
14:00	0	143	53	2	16	0	0	0	0	0	0	0	0	214	18
15:00	0	165	65	0	15	0	0	0	1	0	0	0	0	246	16
16:00	1	155	60	3	22	0	0	3	1	0	0	0	0	245	29
17:00	1	205	65	0	19	0	0	1	1	0	0	0	0	292	21
18:00	0	226	64	3	21	0	0	1	0	0	0	0	0	315	25
19:00	0	129	38	1	5	0	0	2	0	0	0	0	0	175	8
20:00	0	115	24	0	4	0	0	1	0	0	0	0	0	144	5
21:00	2	79	13	0	5	0	0	0	1	0	0	0	0	100	6
22:00	1	44	8	0	0	0	0	0	0	0	0	0	0	53	0
23:00	0	41	10	0	1	0	0	0	0	0	0	0	0	52	1
Total	12	2642	886	33	240	9	0	24	15	0	0	0	0	3861	321
Percent	0.3%	68.4%	22.9%	0.9%	6.2%	0.2%	0.0%	0.6%	0.4%	0.0%	0.0%	0.0%	0.0%		8.3%
AM Peak	07:00	08:00	08:00	10:00	10:00	07:00		07:00	06:00					08:00	10:00
Vol.	2	216	76	6	18	2		5	2					310	28
PM Peak	13:00	18:00	12:00	12:00	16:00	12:00		16:00	12:00					18:00	13:00
Vol.	2	226	65	3	22	2		3	2					315	30
Grand Total	49	7563	2554	94	656	33	2	59	46	0	0	0	0	11056	890
Percent	0.4%	68.4%	23.1%	0.9%	5.9%	0.3%	0.0%	0.5%	0.4%	0.0%	0.0%	0.0%	0.0%		8.0%

Old Colony Planning Council
 70 School Street
 Brockton, MA 02301
 508-583-1833

Community: Stoughton
 Com #_U/RFC: 285_U3
 Recorder #: Jamar #15
 Tube Layout: L6 Basic (2')

Station ID:
 Site Code: 285
 Date Start: 11-May-10
 Date End: 13-May-10
 Pleasant St(139), east of Stoughton Sq

WB, EB	Start Time	Bikes	Cars & Trailers	2 Axle Long	Buses	2 Axle 6 Tire	3 Axle Single	4 Axle Single	<5 Axl Double	5 Axle Double	>6 Axl Double	<6 Axl Multi	6 Axle Multi	>6 Axl Multi	Total	Truck Total
	5/11/10	0	28	4	0	0	0	0	0	0	0	0	0	0	32	0
	01:00	0	19	2	0	3	0	0	0	0	0	0	0	0	24	3
	02:00	0	9	1	0	0	0	0	0	0	0	0	0	0	10	0
	03:00	0	8	6	0	2	0	0	1	0	0	0	0	0	17	3
	04:00	0	19	5	0	4	0	0	0	1	0	0	0	0	29	5
	05:00	0	55	22	1	5	0	0	1	0	0	0	0	0	84	7
	06:00	3	152	48	1	16	3	0	1	1	0	0	0	0	225	22
	07:00	0	268	82	3	13	0	0	2	0	0	0	0	0	368	18
	08:00	3	263	85	5	28	3	0	1	4	0	0	0	0	392	41
	09:00	2	176	75	7	21	3	0	1	2	0	0	0	0	287	34
	10:00	1	158	56	1	7	2	0	2	0	0	0	0	0	227	12
	11:00	1	171	61	0	20	0	1	0	1	0	0	0	0	255	22
	12 PM	2	192	73	1	25	0	0	3	1	0	0	0	0	297	30
	13:00	2	171	51	3	18	1	0	1	0	0	0	0	0	247	23
	14:00	2	199	77	2	13	0	1	0	2	0	0	0	0	296	18
	15:00	2	265	91	11	22	3	0	2	1	1	0	0	0	398	40
	16:00	2	276	79	3	21	2	0	3	1	0	0	0	0	387	30
	17:00	1	309	75	0	16	2	0	3	4	0	0	0	0	410	25
	18:00	2	291	68	3	12	3	0	0	0	0	0	0	0	379	18
	19:00	0	194	65	2	12	1	0	0	0	0	0	0	0	274	15
	20:00	0	159	44	0	9	0	0	0	0	0	0	0	0	212	9
	21:00	0	110	30	0	6	0	0	0	0	0	0	0	0	146	6
	22:00	0	87	17	0	1	0	0	0	0	0	0	0	0	105	1
	23:00	0	67	12	0	2	0	0	0	0	0	0	0	0	81	2
	Total	23	3646	1129	43	276	23	2	21	18	1	0	0	0	5182	384
	Percent	0.4%	70.4%	21.8%	0.8%	5.3%	0.4%	0.0%	0.4%	0.3%	0.0%	0.0%	0.0%	0.0%		7.4%
	AM Peak	06:00	07:00	08:00	09:00	08:00	06:00	11:00	07:00	08:00					08:00	08:00
	Vol.	3	268	85	7	28	3	1	2	4					392	41
	PM Peak	12:00	17:00	15:00	15:00	12:00	15:00	14:00	12:00	17:00	15:00				17:00	15:00
	Vol.	2	309	91	11	25	3	1	3	4	1				410	40

Old Colony Planning Council
 70 School Street
 Brockton, MA 02301
 508-583-1833

Community: Stoughton
 Com #_U/RFC: 285_U3
 Recorder #: Jamar #15
 Tube Layout: L6 Basic (2')

Station ID:
 Site Code: 285
 Date Start: 11-May-10
 Date End: 13-May-10
 Pleasant St(139), east of Stoughton Sq

WB, EB

Start Time	Bikes	Cars & Trailers	2 Axle Long	Buses	2 Axle 6 Tire	3 Axle Single	4 Axle Single	<5 Axl Double	5 Axle Double	>6 Axl Double	<6 Axl Multi	6 Axle Multi	>6 Axl Multi	Total	Truck Total
5/12/10	0	27	5	0	3	0	0	0	0	0	0	0	0	35	3
01:00	0	9	4	0	0	0	0	0	1	0	0	0	0	14	1
02:00	0	9	1	0	1	0	0	0	0	0	0	0	0	11	1
03:00	0	12	7	0	2	0	0	1	0	0	0	0	0	22	3
04:00	0	22	11	0	3	2	0	0	0	0	0	0	0	38	5
05:00	0	55	21	0	4	0	0	1	0	0	0	0	0	81	5
06:00	0	139	41	2	12	0	0	2	4	0	0	0	0	200	20
07:00	1	265	69	8	10	1	0	2	2	0	0	0	0	358	23
08:00	0	262	74	4	29	2	0	1	2	0	0	0	0	374	38
09:00	0	207	81	1	20	1	0	0	2	0	0	0	0	312	24
10:00	4	202	81	2	18	0	0	0	1	0	0	0	0	308	21
11:00	2	245	118	5	28	5	0	2	3	0	0	0	0	408	43
12 PM	2	276	112	1	23	1	0	3	0	0	0	0	0	418	28
13:00	8	236	94	3	20	3	0	3	1	0	0	0	0	368	30
14:00	4	264	100	4	21	4	0	1	0	0	0	0	0	398	30
15:00	2	275	90	2	14	2	0	7	3	0	0	0	0	395	28
16:00	2	270	86	3	22	1	0	1	0	0	0	0	0	385	27
17:00	1	296	78	1	17	3	0	2	0	0	0	0	0	398	23
18:00	2	285	65	2	16	0	0	0	0	0	0	0	0	370	18
19:00	0	189	51	0	7	0	0	0	0	0	0	0	0	247	7
20:00	0	175	44	0	7	1	0	0	0	0	0	0	0	227	8
21:00	0	121	25	0	1	0	0	0	0	0	0	0	0	147	1
22:00	0	92	20	0	2	0	0	0	0	0	0	0	0	114	2
23:00	0	65	15	0	1	0	0	0	0	0	0	0	0	81	1
Total	28	3998	1293	38	281	26	0	26	19	0	0	0	0	5709	390
Percent	0.5%	70.0%	22.6%	0.7%	4.9%	0.5%	0.0%	0.5%	0.3%	0.0%	0.0%	0.0%	0.0%		6.8%
AM Peak	10:00	07:00	11:00	07:00	08:00	11:00		06:00	06:00					11:00	11:00
Vol.	4	265	118	8	29	5		2	4					408	43
PM Peak	13:00	17:00	12:00	14:00	12:00	14:00		15:00	15:00					12:00	13:00
Vol.	8	296	112	4	23	4		7	3					418	30

Old Colony Planning Council
 70 School Street
 Brockton, MA 02301
 508-583-1833

Community: Stoughton
 Com #_U/RFC: 285_U3
 Recorder #: Jamar #15
 Tube Layout: L6 Basic (2')

Station ID:
 Site Code: 285
 Date Start: 11-May-10
 Date End: 13-May-10
 Pleasant St(139), east of Stoughton Sq

WB, EB	Start Time	Bikes	Cars & Trailers	2 Axle Long	Buses	2 Axle 6 Tire	3 Axle Single	4 Axle Single	<5 Axl Double	5 Axle Double	>6 Axl Double	<6 Axl Multi	6 Axle Multi	>6 Axl Multi	Total	Truck Total
	5/13/10	0	23	4	0	1	0	0	0	0	0	0	0	0	28	1
	01:00	0	14	3	0	1	0	0	0	0	0	0	0	0	18	1
	02:00	0	5	1	0	0	0	0	0	0	0	0	0	0	6	0
	03:00	0	8	5	0	3	0	0	1	0	0	0	0	0	17	4
	04:00	0	19	8	0	4	0	0	0	0	0	0	0	0	31	4
	05:00	0	54	23	2	9	1	0	1	0	0	0	0	0	90	13
	06:00	1	156	42	2	17	0	0	2	3	0	0	0	0	223	24
	07:00	2	270	72	4	13	3	0	5	2	0	0	0	0	371	27
	08:00	0	292	96	3	15	0	0	1	2	0	0	0	0	409	21
	09:00	2	208	78	7	17	2	0	3	2	0	0	0	0	319	31
	10:00	1	229	85	8	23	2	0	2	1	0	0	0	0	351	36
	11:00	0	208	80	0	20	1	0	1	1	0	0	0	0	311	23
	12 PM	1	229	101	4	17	2	1	1	3	0	0	0	0	359	28
	13:00	3	238	80	3	27	2	0	2	2	0	0	0	0	357	36
	14:00	1	227	81	4	20	1	0	2	0	0	0	0	0	336	27
	15:00	1	291	99	2	15	1	0	0	1	0	0	0	0	410	19
	16:00	3	264	91	4	27	0	0	3	1	0	0	0	0	393	35
	17:00	2	330	93	1	19	0	0	2	1	0	0	0	0	448	23
	18:00	1	344	88	3	26	1	0	2	0	0	0	0	0	465	32
	19:00	0	224	60	1	10	0	0	2	1	0	0	0	0	298	14
	20:00	0	204	41	0	8	1	0	1	1	0	0	0	0	256	11
	21:00	2	144	28	0	7	0	0	0	1	0	0	0	0	182	8
	22:00	1	91	13	0	2	0	0	0	0	0	0	0	0	107	2
	23:00	0	79	16	0	2	0	0	0	0	0	0	0	0	97	2
	Total	21	4151	1288	48	303	17	1	31	22	0	0	0	0	5882	422
	Percent	0.4%	70.6%	21.9%	0.8%	5.2%	0.3%	0.0%	0.5%	0.4%	0.0%	0.0%	0.0%	0.0%		7.2%
	AM Peak	07:00	08:00	08:00	10:00	10:00	07:00		07:00	06:00					08:00	10:00
	Vol.	2	292	96	8	23	3		5	3					409	36
	PM Peak	13:00	18:00	12:00	12:00	13:00	12:00	12:00	16:00	12:00					18:00	13:00
	Vol.	3	344	101	4	27	2	1	3	3					465	36
	Grand Total	72	11795	3710	129	860	66	3	78	59	1	0	0	0	16773	1196
	Percent	0.4%	70.3%	22.1%	0.8%	5.1%	0.4%	0.0%	0.5%	0.4%	0.0%	0.0%	0.0%	0.0%		7.1%

Old Colony Planning Council
 70 School Street
 Brockton, MA 02301
 508-583-1833

Community: Stoughton
 Com #_U/RFC: 285_U3
 Recorder #: Jamar #16
 Tube Layout: L6 Basic (2')

Station ID:
 Site Code: 285
 Date Start: 11-May-10
 Date End: 13-May-10
 Park St(27), south of Stoughton Sq

Start Time	10-May-10		Tue		Wed		Thu		Fri		Sat		Sun		Week Average	
	NB	SB	NB	SB	NB	SB	NB	SB	NB	SB	NB	SB	NB	SB	NB	SB
12:00 AM	*	*	45	87	53	90	72	98	*	*	*	*	*	*	57	92
01:00	*	*	20	45	27	37	30	49	*	*	*	*	*	*	26	44
02:00	*	*	32	24	28	27	28	28	*	*	*	*	*	*	29	26
03:00	*	*	35	22	38	27	35	19	*	*	*	*	*	*	36	23
04:00	*	*	66	25	68	30	66	32	*	*	*	*	*	*	67	29
05:00	*	*	194	65	195	83	200	83	*	*	*	*	*	*	196	77
06:00	*	*	622	169	589	162	595	155	*	*	*	*	*	*	602	162
07:00	*	*	710	403	680	363	746	411	*	*	*	*	*	*	712	392
08:00	*	*	648	401	669	412	672	392	*	*	*	*	*	*	663	402
09:00	*	*	468	414	453	413	474	439	*	*	*	*	*	*	465	422
10:00	*	*	416	415	448	463	415	430	*	*	*	*	*	*	426	436
11:00	*	*	466	441	488	507	493	411	*	*	*	*	*	*	482	453
12:00 PM	*	*	478	480	514	549	502	460	*	*	*	*	*	*	498	496
01:00	*	*	522	469	513	491	499	483	*	*	*	*	*	*	511	481
02:00	*	*	565	491	518	531	515	494	*	*	*	*	*	*	533	505
03:00	*	*	545	535	539	539	571	529	*	*	*	*	*	*	552	534
04:00	*	*	503	560	541	574	534	550	*	*	*	*	*	*	526	561
05:00	*	*	554	566	537	610	554	630	*	*	*	*	*	*	548	602
06:00	*	*	461	567	508	546	532	353	*	*	*	*	*	*	500	489
07:00	*	*	401	414	355	465	439	512	*	*	*	*	*	*	398	464
08:00	*	*	313	342	321	328	364	386	*	*	*	*	*	*	333	352
09:00	*	*	238	305	236	295	253	291	*	*	*	*	*	*	242	297
10:00	*	*	140	190	178	236	166	223	*	*	*	*	*	*	161	216
11:00	*	*	124	155	121	157	137	218	*	*	*	*	*	*	127	177
Total	0	0	8566	7585	8617	7935	8892	7676	0	0	0	0	0	0	8690	7732
Day	0	0	16151		16552		16568		0	0	0	0	0	0	16422	
AM Peak			07:00	11:00	07:00	11:00	07:00	09:00							07:00	11:00
Vol.			710	441	680	507	746	439							712	453
PM Peak			14:00	18:00	16:00	17:00	15:00	17:00							15:00	17:00
Vol.			565	567	541	610	571	630							552	602

Comb. Total 0 16151 16552 16568 0 0 0 16422

Old Colony Planning Council
 70 School Street
 Brockton, MA 02301
 508-583-1833

Community: Stoughton
 Com #_U/RFC: 285_U3
 Recorder #: Jamar #16
 Tube Layout: L6 Basic (2')

Station ID:
 Site Code: 285
 Date Start: 11-May-10
 Date End: 13-May-10
 Park St(27), south of Stoughton Sq

Start Time	10-May-10 Mon	11-May-10 Tue	12-May-10 Wed	13-May-10 Thu	14-May-10 Fri	15-May-10 Sat	16-May-10 Sun	Week Average
12:00 AM	*	132	143	170	*	*	*	148
01:00	*	65	64	79	*	*	*	69
02:00	*	56	55	56	*	*	*	56
03:00	*	57	65	54	*	*	*	59
04:00	*	91	98	98	*	*	*	96
05:00	*	259	278	283	*	*	*	273
06:00	*	791	751	750	*	*	*	764
07:00	*	1113	1043	1157	*	*	*	1104
08:00	*	1049	1081	1064	*	*	*	1065
09:00	*	882	866	913	*	*	*	887
10:00	*	831	911	845	*	*	*	862
11:00	*	907	995	904	*	*	*	935
12:00 PM	*	958	1063	962	*	*	*	994
01:00	*	991	1004	982	*	*	*	992
02:00	*	1056	1049	1009	*	*	*	1038
03:00	*	1080	1078	1100	*	*	*	1086
04:00	*	1063	1115	1084	*	*	*	1087
05:00	*	1120	1147	1184	*	*	*	1150
06:00	*	1028	1054	885	*	*	*	989
07:00	*	815	820	951	*	*	*	862
08:00	*	655	649	750	*	*	*	685
09:00	*	543	531	544	*	*	*	539
10:00	*	330	414	389	*	*	*	378
11:00	*	279	278	355	*	*	*	304
Total	0	16151	16552	16568	0	0	0	16422
Percentage	0.0%	98.3%	100.8%	100.9%	0.0%	0.0%	0.0%	
AM Peak		07:00	08:00	07:00				07:00
Vol.		1113	1081	1157				1104
PM Peak		17:00	17:00	17:00				17:00
Vol.		1120	1147	1184				1150

Old Colony Planning Council
 70 School Street
 Brockton, MA 02301
 508-583-1833

Community: Stoughton
 Com #_U/RFC: 285_U3
 Recorder #: Jamar #16
 Tube Layout: L6 Basic (2')

Station ID:
 Site Code: 285
 Date Start: 11-May-10
 Date End: 13-May-10
 Park St(27), south of Stoughton Sq

NB

Start Time	1 15	16 20	21 25	26 30	31 35	36 40	41 45	46 50	51 55	56 60	61 65	66 70	71 75	76 999	Total
5/11/10	2	0	0	6	28	7	1	1	0	0	0	0	0	0	45
01:00	0	0	1	3	8	5	2	0	1	0	0	0	0	0	20
02:00	0	0	0	11	10	10	1	0	0	0	0	0	0	0	32
03:00	0	0	1	4	23	7	0	0	0	0	0	0	0	0	35
04:00	0	0	2	14	31	14	5	0	0	0	0	0	0	0	66
05:00	1	0	1	32	109	44	7	0	0	0	0	0	0	0	194
06:00	32	40	72	248	198	32	0	0	0	0	0	0	0	0	622
07:00	94	54	126	275	151	9	1	0	0	0	0	0	0	0	710
08:00	118	63	113	227	111	13	3	0	0	0	0	0	0	0	648
09:00	30	9	60	190	159	19	1	0	0	0	0	0	0	0	468
10:00	17	7	34	185	142	30	1	0	0	0	0	0	0	0	416
11:00	24	19	71	192	138	20	2	0	0	0	0	0	0	0	466
12 PM	35	10	63	189	153	25	2	1	0	0	0	0	0	0	478
13:00	50	19	81	221	136	14	1	0	0	0	0	0	0	0	522
14:00	77	50	140	213	75	9	1	0	0	0	0	0	0	0	565
15:00	148	59	126	134	70	7	0	1	0	0	0	0	0	0	545
16:00	114	48	93	158	80	8	1	0	1	0	0	0	0	0	503
17:00	170	51	130	163	32	8	0	0	0	0	0	0	0	0	554
18:00	39	2	53	208	141	16	2	0	0	0	0	0	0	0	461
19:00	27	5	32	166	148	21	2	0	0	0	0	0	0	0	401
20:00	15	2	21	106	143	25	1	0	0	0	0	0	0	0	313
21:00	10	4	19	75	100	27	1	2	0	0	0	0	0	0	238
22:00	1	1	2	26	69	39	2	0	0	0	0	0	0	0	140
23:00	5	0	1	25	59	31	2	1	0	0	0	0	0	0	124
Total	1009	443	1242	3071	2314	440	39	6	2	0	0	0	0	0	8566

Daily
 15th Percentile : 19 MPH
 50th Percentile : 28 MPH
 85th Percentile : 34 MPH
 95th Percentile : 36 MPH
 Mean Speed(Average) : 26 MPH
 10 MPH Pace Speed : 26-35 MPH
 Number in Pace : 5385
 Percent in Pace : 62.9%
 Number of Vehicles > 30 MPH : 2801
 Percent of Vehicles > 30 MPH : 32.7%

Old Colony Planning Council
 70 School Street
 Brockton, MA 02301
 508-583-1833

Community: Stoughton
 Com #_U/RFC: 285_U3
 Recorder #: Jamar #16
 Tube Layout: L6 Basic (2')

Station ID:
 Site Code: 285
 Date Start: 11-May-10
 Date End: 13-May-10
 Park St(27), south of Stoughton Sq

NB

Start Time	1 15	16 20	21 25	26 30	31 35	36 40	41 45	46 50	51 55	56 60	61 65	66 70	71 75	76 999	Total
5/12/10	0	0	1	14	25	12	1	0	0	0	0	0	0	0	53
01:00	0	1	2	5	13	5	1	0	0	0	0	0	0	0	27
02:00	0	0	1	8	12	6	1	0	0	0	0	0	0	0	28
03:00	0	0	0	6	24	4	4	0	0	0	0	0	0	0	38
04:00	0	0	2	8	26	23	7	2	0	0	0	0	0	0	68
05:00	3	0	1	26	94	61	9	1	0	0	0	0	0	0	195
06:00	61	30	39	197	210	46	6	0	0	0	0	0	0	0	589
07:00	132	91	138	218	87	13	1	0	0	0	0	0	0	0	680
08:00	122	76	118	226	121	6	0	0	0	0	0	0	0	0	669
09:00	19	7	53	197	160	16	1	0	0	0	0	0	0	0	453
10:00	21	7	62	206	134	17	1	0	0	0	0	0	0	0	448
11:00	87	27	77	195	91	11	0	0	0	0	0	0	0	0	488
12 PM	42	11	109	221	120	11	0	0	0	0	0	0	0	0	514
13:00	32	20	97	217	135	11	1	0	0	0	0	0	0	0	513
14:00	34	24	100	231	108	20	1	0	0	0	0	0	0	0	518
15:00	57	42	136	222	74	8	0	0	0	0	0	0	0	0	539
16:00	83	50	125	209	72	2	0	0	0	0	0	0	0	0	541
17:00	153	71	107	155	49	2	0	0	0	0	0	0	0	0	537
18:00	36	26	137	229	73	7	0	0	0	0	0	0	0	0	508
19:00	21	3	47	145	123	16	0	0	0	0	0	0	0	0	355
20:00	17	6	33	135	113	16	1	0	0	0	0	0	0	0	321
21:00	5	2	19	86	101	23	0	0	0	0	0	0	0	0	236
22:00	6	0	6	51	90	22	3	0	0	0	0	0	0	0	178
23:00	2	0	3	34	53	25	1	1	1	0	0	0	0	1	121
Total	933	494	1413	3241	2108	383	39	4	1	0	0	0	0	1	8617

Daily
 15th Percentile : 19 MPH
 50th Percentile : 28 MPH
 85th Percentile : 33 MPH
 95th Percentile : 35 MPH
 Mean Speed(Average) : 26 MPH
 10 MPH Pace Speed : 26-35 MPH
 Number in Pace : 5349
 Percent in Pace : 62.1%
 Number of Vehicles > 30 MPH : 2536
 Percent of Vehicles > 30 MPH : 29.4%

Old Colony Planning Council
 70 School Street
 Brockton, MA 02301
 508-583-1833

Community: Stoughton
 Com #_U/RFC: 285_U3
 Recorder #: Jamar #16
 Tube Layout: L6 Basic (2')

Station ID:
 Site Code: 285
 Date Start: 11-May-10
 Date End: 13-May-10
 Park St(27), south of Stoughton Sq

NB

Start Time	1 15	16 20	21 25	26 30	31 35	36 40	41 45	46 50	51 55	56 60	61 65	66 70	71 75	76 999	Total
5/13/10	1	1	2	14	35	15	4	0	0	0	0	0	0	0	72
01:00	0	0	1	7	14	7	1	0	0	0	0	0	0	0	30
02:00	0	0	0	9	13	5	1	0	0	0	0	0	0	0	28
03:00	0	0	0	4	18	12	1	0	0	0	0	0	0	0	35
04:00	0	0	2	10	29	21	3	1	0	0	0	0	0	0	66
05:00	2	1	5	26	107	51	7	1	0	0	0	0	0	0	200
06:00	85	24	57	171	205	48	5	0	0	0	0	0	0	0	595
07:00	81	60	138	277	172	18	0	0	0	0	0	0	0	0	746
08:00	113	82	142	218	105	12	0	0	0	0	0	0	0	0	672
09:00	43	12	74	219	110	15	1	0	0	0	0	0	0	0	474
10:00	20	8	54	175	141	15	2	0	0	0	0	0	0	0	415
11:00	56	47	77	190	111	12	0	0	0	0	0	0	0	0	493
12 PM	24	20	89	241	102	23	2	1	0	0	0	0	0	0	502
13:00	46	27	86	207	115	18	0	0	0	0	0	0	0	0	499
14:00	153	28	80	156	88	10	0	0	0	0	0	0	0	0	515
15:00	108	53	145	201	57	5	2	0	0	0	0	0	0	0	571
16:00	103	43	106	178	93	10	1	0	0	0	0	0	0	0	534
17:00	118	65	146	167	53	5	0	0	0	0	0	0	0	0	554
18:00	192	85	95	123	35	2	0	0	0	0	0	0	0	0	532
19:00	33	9	65	233	90	9	0	0	0	0	0	0	0	0	439
20:00	19	4	40	174	107	16	3	0	1	0	0	0	0	0	364
21:00	15	0	32	104	86	16	0	0	0	0	0	0	0	0	253
22:00	6	1	8	69	67	15	0	0	0	0	0	0	0	0	166
23:00	1	1	8	39	63	21	4	0	0	0	0	0	0	0	137
Total	1219	571	1452	3212	2016	381	37	3	1	0	0	0	0	0	8892

Daily
 15th Percentile : 17 MPH
 50th Percentile : 27 MPH
 85th Percentile : 33 MPH
 95th Percentile : 35 MPH
 Mean Speed(Average) : 25 MPH
 10 MPH Pace Speed : 26-35 MPH
 Number in Pace : 5228
 Percent in Pace : 58.8%
 Number of Vehicles > 30 MPH : 2438
 Percent of Vehicles > 30 MPH : 27.4%

Grand Total	3161	1508	4107	9524	6438	1204	115	13	4	0	0	0	0	1	26075
-------------	------	------	------	------	------	------	-----	----	---	---	---	---	---	---	-------

Overall
 15th Percentile : 18 MPH
 50th Percentile : 28 MPH
 85th Percentile : 33 MPH
 95th Percentile : 36 MPH
 Mean Speed(Average) : 26 MPH
 10 MPH Pace Speed : 26-35 MPH
 Number in Pace : 15962
 Percent in Pace : 61.2%
 Number of Vehicles > 30 MPH : 7775
 Percent of Vehicles > 30 MPH : 29.8%

Old Colony Planning Council
 70 School Street
 Brockton, MA 02301
 508-583-1833

Community: Stoughton
 Com #_U/RFC: 285_U3
 Recorder #: Jamar #16
 Tube Layout: L6 Basic (2')

Station ID:
 Site Code: 285
 Date Start: 11-May-10
 Date End: 13-May-10
 Park St(27), south of Stoughton Sq

SB

Start Time	1 15	16 20	21 25	26 30	31 35	36 40	41 45	46 50	51 55	56 60	61 65	66 70	71 75	76 999	Total
5/11/10	4	0	1	2	31	32	16	1	0	0	0	0	0	0	87
01:00	1	0	1	7	8	19	5	1	1	1	1	0	0	0	45
02:00	0	0	0	2	8	10	3	1	0	0	0	0	0	0	24
03:00	0	1	1	1	5	9	5	0	0	0	0	0	0	0	22
04:00	1	0	0	3	10	4	6	1	0	0	0	0	0	0	25
05:00	2	0	0	1	24	31	7	0	0	0	0	0	0	0	65
06:00	18	0	1	20	78	39	12	0	1	0	0	0	0	0	169
07:00	67	3	9	79	158	81	5	1	0	0	0	0	0	0	403
08:00	64	2	19	120	148	43	4	1	0	0	0	0	0	0	401
09:00	20	0	10	106	191	72	13	2	0	0	0	0	0	0	414
10:00	33	5	14	106	179	70	8	0	0	0	0	0	0	0	415
11:00	39	2	19	121	171	71	14	4	0	0	0	0	0	0	441
12 PM	44	1	37	160	175	60	3	0	0	0	0	0	0	0	480
13:00	40	6	21	141	196	54	11	0	0	0	0	0	0	0	469
14:00	60	12	62	181	150	24	2	0	0	0	0	0	0	0	491
15:00	76	7	44	179	182	42	4	1	0	0	0	0	0	0	535
16:00	70	9	49	140	225	61	6	0	0	0	0	0	0	0	560
17:00	78	13	44	208	183	36	3	0	1	0	0	0	0	0	566
18:00	34	0	21	193	235	72	11	1	0	0	0	0	0	0	567
19:00	27	1	13	101	202	60	10	0	0	0	0	0	0	0	414
20:00	21	0	7	84	153	68	8	1	0	0	0	0	0	0	342
21:00	13	0	4	63	147	66	7	2	1	0	0	2	0	0	305
22:00	1	0	0	15	105	59	8	2	0	0	0	0	0	0	190
23:00	0	0	0	12	75	56	10	2	0	0	0	0	0	0	155
Total	713	62	377	2045	3039	1139	181	21	4	1	1	2	0	0	7585

Daily
 15th Percentile : 25 MPH
 50th Percentile : 31 MPH
 85th Percentile : 36 MPH
 95th Percentile : 40 MPH
 Mean Speed(Average) : 30 MPH
 10 MPH Pace Speed : 26-35 MPH
 Number in Pace : 5084
 Percent in Pace : 67.0%
 Number of Vehicles > 30 MPH : 4388
 Percent of Vehicles > 30 MPH : 57.9%

Old Colony Planning Council
 70 School Street
 Brockton, MA 02301
 508-583-1833

Community: Stoughton
 Com #_U/RFC: 285_U3
 Recorder #: Jamar #16
 Tube Layout: L6 Basic (2')

Station ID:
 Site Code: 285
 Date Start: 11-May-10
 Date End: 13-May-10
 Park St(27), south of Stoughton Sq

SB

Start Time	1 15	16 20	21 25	26 30	31 35	36 40	41 45	46 50	51 55	56 60	61 65	66 70	71 75	76 999	Total
5/12/10	0	0	0	2	24	46	15	2	1	0	0	0	0	0	90
01:00	1	0	0	6	17	12	1	0	0	0	0	0	0	0	37
02:00	0	0	0	3	10	7	7	0	0	0	0	0	0	0	27
03:00	0	0	0	1	9	10	7	0	0	0	0	0	0	0	27
04:00	0	0	0	1	12	13	3	1	0	0	0	0	0	0	30
05:00	2	0	1	3	23	36	17	1	0	0	0	0	0	0	83
06:00	19	0	3	26	62	43	8	1	0	0	0	0	0	0	162
07:00	44	6	23	125	135	29	1	0	0	0	0	0	0	0	363
08:00	57	2	19	136	168	26	4	0	0	0	0	0	0	0	412
09:00	29	2	26	113	161	74	7	1	0	0	0	0	0	0	413
10:00	35	2	25	135	190	64	12	0	0	0	0	0	0	0	463
11:00	50	1	31	178	190	51	6	0	0	0	0	0	0	0	507
12 PM	49	2	35	179	236	40	8	0	0	0	0	0	0	0	549
13:00	41	3	37	148	198	54	8	2	0	0	0	0	0	0	491
14:00	37	10	25	136	243	71	9	0	0	0	0	0	0	0	531
15:00	70	3	21	217	190	35	2	1	0	0	0	0	0	0	539
16:00	55	11	64	186	213	39	6	0	0	0	0	0	0	0	574
17:00	56	4	74	251	198	25	1	1	0	0	0	0	0	0	610
18:00	40	9	54	183	213	41	6	0	0	0	0	0	0	0	546
19:00	19	1	16	129	222	67	10	1	0	0	0	0	0	0	465
20:00	14	1	5	55	151	85	11	4	2	0	0	0	0	0	328
21:00	5	0	3	36	160	84	6	1	0	0	0	0	0	0	295
22:00	4	1	2	30	96	87	12	4	0	0	0	0	0	0	236
23:00	1	1	1	9	62	64	19	0	0	0	0	0	0	0	157
Total	628	59	465	2288	3183	1103	186	20	3	0	0	0	0	0	7935

Daily
 15th Percentile : 26 MPH
 50th Percentile : 31 MPH
 85th Percentile : 36 MPH
 95th Percentile : 40 MPH
 Mean Speed(Average) : 30 MPH
 10 MPH Pace Speed : 26-35 MPH
 Number in Pace : 5471
 Percent in Pace : 68.9%
 Number of Vehicles > 30 MPH : 4495
 Percent of Vehicles > 30 MPH : 56.6%

Old Colony Planning Council
 70 School Street
 Brockton, MA 02301
 508-583-1833

Community: Stoughton
 Com #_U/RFC: 285_U3
 Recorder #: Jamar #16
 Tube Layout: L6 Basic (2')

Station ID:
 Site Code: 285
 Date Start: 11-May-10
 Date End: 13-May-10
 Park St(27), south of Stoughton Sq

SB

Start Time	1 15	16 20	21 25	26 30	31 35	36 40	41 45	46 50	51 55	56 60	61 65	66 70	71 75	76 999	Total
5/13/10	0	0	0	3	30	43	20	2	0	0	0	0	0	0	98
01:00	2	0	3	2	15	17	9	1	0	0	0	0	0	0	49
02:00	0	0	0	5	10	11	2	0	0	0	0	0	0	0	28
03:00	0	0	0	1	6	8	4	0	0	0	0	0	0	0	19
04:00	0	0	0	3	9	14	5	1	0	0	0	0	0	0	32
05:00	3	0	1	7	29	33	9	1	0	0	0	0	0	0	83
06:00	23	0	1	23	45	50	13	0	0	0	0	0	0	0	155
07:00	55	6	10	78	175	78	7	2	0	0	0	0	0	0	411
08:00	46	0	11	125	166	38	6	0	0	0	0	0	0	0	392
09:00	35	5	29	127	178	59	5	1	0	0	0	0	0	0	439
10:00	21	3	20	119	196	64	7	0	0	0	0	0	0	0	430
11:00	53	10	51	137	116	41	3	0	0	0	0	0	0	0	411
12 PM	30	1	25	124	220	53	6	0	0	0	0	1	0	0	460
13:00	56	6	37	160	164	54	6	0	0	0	0	0	0	0	483
14:00	55	12	74	156	153	40	3	1	0	0	0	0	0	0	494
15:00	45	15	49	146	208	59	6	1	0	0	0	0	0	0	529
16:00	56	3	39	151	230	62	8	1	0	0	0	0	0	0	550
17:00	94	6	66	218	203	39	2	2	0	0	0	0	0	0	630
18:00	33	3	31	176	90	16	4	0	0	0	0	0	0	0	353
19:00	35	3	26	165	204	71	7	1	0	0	0	0	0	0	512
20:00	22	3	17	117	167	52	7	1	0	0	0	0	0	0	386
21:00	12	2	5	46	142	74	8	1	1	0	0	0	0	0	291
22:00	6	0	3	34	105	63	10	2	0	0	0	0	0	0	223
23:00	5	0	2	17	84	87	21	1	1	0	0	0	0	0	218
Total	687	78	500	2140	2945	1126	178	19	2	0	0	1	0	0	7676

Daily
 15th Percentile : 24 MPH
 50th Percentile : 31 MPH
 85th Percentile : 36 MPH
 95th Percentile : 40 MPH
 Mean Speed(Average) : 30 MPH
 10 MPH Pace Speed : 26-35 MPH
 Number in Pace : 5085
 Percent in Pace : 66.2%
 Number of Vehicles > 30 MPH : 4271
 Percent of Vehicles > 30 MPH : 55.6%

Grand Total	2028	199	1342	6473	9167	3368	545	60	9	1	1	3	0	0	23196
-------------	------	-----	------	------	------	------	-----	----	---	---	---	---	---	---	-------

Overall
 15th Percentile : 25 MPH
 50th Percentile : 31 MPH
 85th Percentile : 36 MPH
 95th Percentile : 40 MPH
 Mean Speed(Average) : 30 MPH
 10 MPH Pace Speed : 26-35 MPH
 Number in Pace : 15640
 Percent in Pace : 67.4%
 Number of Vehicles > 30 MPH : 13154
 Percent of Vehicles > 30 MPH : 56.7%

Old Colony Planning Council
 70 School Street
 Brockton, MA 02301
 508-583-1833

Community: Stoughton
 Com #_U/RFC: 285_U3
 Recorder #: Jamar #16
 Tube Layout: L6 Basic (2')

Station ID:
 Site Code: 285
 Date Start: 11-May-10
 Date End: 13-May-10
 Park St(27), south of Stoughton Sq

NB, SB

Start Time	15	20	25	30	35	40	45	50	55	60	65	70	75	999	Total
5/11/10	6	0	1	8	59	39	17	2	0	0	0	0	0	0	132
01:00	1	0	2	10	16	24	7	1	2	1	1	0	0	0	65
02:00	0	0	0	13	18	20	4	1	0	0	0	0	0	0	56
03:00	0	1	2	5	28	16	5	0	0	0	0	0	0	0	57
04:00	1	0	2	17	41	18	11	1	0	0	0	0	0	0	91
05:00	3	0	1	33	133	75	14	0	0	0	0	0	0	0	259
06:00	50	40	73	268	276	71	12	0	1	0	0	0	0	0	791
07:00	161	57	135	354	309	90	6	1	0	0	0	0	0	0	1113
08:00	182	65	132	347	259	56	7	1	0	0	0	0	0	0	1049
09:00	50	9	70	296	350	91	14	2	0	0	0	0	0	0	882
10:00	50	12	48	291	321	100	9	0	0	0	0	0	0	0	831
11:00	63	21	90	313	309	91	16	4	0	0	0	0	0	0	907
12 PM	79	11	100	349	328	85	5	1	0	0	0	0	0	0	958
13:00	90	25	102	362	332	68	12	0	0	0	0	0	0	0	991
14:00	137	62	202	394	225	33	3	0	0	0	0	0	0	0	1056
15:00	224	66	170	313	252	49	4	2	0	0	0	0	0	0	1080
16:00	184	57	142	298	305	69	7	0	1	0	0	0	0	0	1063
17:00	248	64	174	371	215	44	3	0	1	0	0	0	0	0	1120
18:00	73	2	74	401	376	88	13	1	0	0	0	0	0	0	1028
19:00	54	6	45	267	350	81	12	0	0	0	0	0	0	0	815
20:00	36	2	28	190	296	93	9	1	0	0	0	0	0	0	655
21:00	23	4	23	138	247	93	8	4	1	0	0	2	0	0	543
22:00	2	1	2	41	174	98	10	2	0	0	0	0	0	0	330
23:00	5	0	1	37	134	87	12	3	0	0	0	0	0	0	279
Total	1722	505	1619	5116	5353	1579	220	27	6	1	1	2	0	0	16151

Daily
 15th Percentile : 21 MPH
 50th Percentile : 30 MPH
 85th Percentile : 35 MPH
 95th Percentile : 39 MPH
 Mean Speed(Average) : 28 MPH
 10 MPH Pace Speed : 26-35 MPH
 Number in Pace : 10469
 Percent in Pace : 64.8%
 Number of Vehicles > 30 MPH : 7189
 Percent of Vehicles > 30 MPH : 44.5%

Old Colony Planning Council
 70 School Street
 Brockton, MA 02301
 508-583-1833

Community: Stoughton
 Com #_U/RFC: 285_U3
 Recorder #: Jamar #16
 Tube Layout: L6 Basic (2')

Station ID:
 Site Code: 285
 Date Start: 11-May-10
 Date End: 13-May-10
 Park St(27), south of Stoughton Sq

NB, SB

Start Time	15	20	25	30	35	40	45	50	55	60	65	70	75	999	Total
5/12/10	0	0	1	16	49	58	16	2	1	0	0	0	0	0	143
01:00	1	1	2	11	30	17	2	0	0	0	0	0	0	0	64
02:00	0	0	1	11	22	13	8	0	0	0	0	0	0	0	55
03:00	0	0	0	7	33	14	11	0	0	0	0	0	0	0	65
04:00	0	0	2	9	38	36	10	3	0	0	0	0	0	0	98
05:00	5	0	2	29	117	97	26	2	0	0	0	0	0	0	278
06:00	80	30	42	223	272	89	14	1	0	0	0	0	0	0	751
07:00	176	97	161	343	222	42	2	0	0	0	0	0	0	0	1043
08:00	179	78	137	362	289	32	4	0	0	0	0	0	0	0	1081
09:00	48	9	79	310	321	90	8	1	0	0	0	0	0	0	866
10:00	56	9	87	341	324	81	13	0	0	0	0	0	0	0	911
11:00	137	28	108	373	281	62	6	0	0	0	0	0	0	0	995
12 PM	91	13	144	400	356	51	8	0	0	0	0	0	0	0	1063
13:00	73	23	134	365	333	65	9	2	0	0	0	0	0	0	1004
14:00	71	34	125	367	351	91	10	0	0	0	0	0	0	0	1049
15:00	127	45	157	439	264	43	2	1	0	0	0	0	0	0	1078
16:00	138	61	189	395	285	41	6	0	0	0	0	0	0	0	1115
17:00	209	75	181	406	247	27	1	1	0	0	0	0	0	0	1147
18:00	76	35	191	412	286	48	6	0	0	0	0	0	0	0	1054
19:00	40	4	63	274	345	83	10	1	0	0	0	0	0	0	820
20:00	31	7	38	190	264	101	12	4	2	0	0	0	0	0	649
21:00	10	2	22	122	261	107	6	1	0	0	0	0	0	0	531
22:00	10	1	8	81	186	109	15	4	0	0	0	0	0	0	414
23:00	3	1	4	43	115	89	20	1	1	0	0	0	0	1	278
Total	1561	553	1878	5529	5291	1486	225	24	4	0	0	0	0	1	16552

Daily
 15th Percentile : 21 MPH
 50th Percentile : 29 MPH
 85th Percentile : 35 MPH
 95th Percentile : 39 MPH
 Mean Speed(Average) : 28 MPH
 10 MPH Pace Speed : 26-35 MPH
 Number in Pace : 10820
 Percent in Pace : 65.4%
 Number of Vehicles > 30 MPH : 7031
 Percent of Vehicles > 30 MPH : 42.5%

Old Colony Planning Council
 70 School Street
 Brockton, MA 02301
 508-583-1833

Community: Stoughton
 Com #_U/RFC: 285_U3
 Recorder #: Jamar #16
 Tube Layout: L6 Basic (2')

Station ID:
 Site Code: 285
 Date Start: 11-May-10
 Date End: 13-May-10
 Park St(27), south of Stoughton Sq

NB, SB

Start Time	1 15	16 20	21 25	26 30	31 35	36 40	41 45	46 50	51 55	56 60	61 65	66 70	71 75	76 999	Total
5/13/10	1	1	2	17	65	58	24	2	0	0	0	0	0	0	170
01:00	2	0	4	9	29	24	10	1	0	0	0	0	0	0	79
02:00	0	0	0	14	23	16	3	0	0	0	0	0	0	0	56
03:00	0	0	0	5	24	20	5	0	0	0	0	0	0	0	54
04:00	0	0	2	13	38	35	8	2	0	0	0	0	0	0	98
05:00	5	1	6	33	136	84	16	2	0	0	0	0	0	0	283
06:00	108	24	58	194	250	98	18	0	0	0	0	0	0	0	750
07:00	136	66	148	355	347	96	7	2	0	0	0	0	0	0	1157
08:00	159	82	153	343	271	50	6	0	0	0	0	0	0	0	1064
09:00	78	17	103	346	288	74	6	1	0	0	0	0	0	0	913
10:00	41	11	74	294	337	79	9	0	0	0	0	0	0	0	845
11:00	109	57	128	327	227	53	3	0	0	0	0	0	0	0	904
12 PM	54	21	114	365	322	76	8	1	0	0	0	1	0	0	962
13:00	102	33	123	367	279	72	6	0	0	0	0	0	0	0	982
14:00	208	40	154	312	241	50	3	1	0	0	0	0	0	0	1009
15:00	153	68	194	347	265	64	8	1	0	0	0	0	0	0	1100
16:00	159	46	145	329	323	72	9	1	0	0	0	0	0	0	1084
17:00	212	71	212	385	256	44	2	2	0	0	0	0	0	0	1184
18:00	225	88	126	299	125	18	4	0	0	0	0	0	0	0	885
19:00	68	12	91	398	294	80	7	1	0	0	0	0	0	0	951
20:00	41	7	57	291	274	68	10	1	1	0	0	0	0	0	750
21:00	27	2	37	150	228	90	8	1	1	0	0	0	0	0	544
22:00	12	1	11	103	172	78	10	2	0	0	0	0	0	0	389
23:00	6	1	10	56	147	108	25	1	1	0	0	0	0	0	355
Total	1906	649	1952	5352	4961	1507	215	22	3	0	0	1	0	0	16568

Daily
 15th Percentile : 20 MPH
 50th Percentile : 29 MPH
 85th Percentile : 35 MPH
 95th Percentile : 39 MPH
 Mean Speed(Average) : 27 MPH
 10 MPH Pace Speed : 26-35 MPH
 Number in Pace : 10313
 Percent in Pace : 62.2%
 Number of Vehicles > 30 MPH : 6709
 Percent of Vehicles > 30 MPH : 40.5%

Grand Total	5189	1707	5449	15997	15605	4572	660	73	13	1	1	3	0	1	49271
-------------	------	------	------	-------	-------	------	-----	----	----	---	---	---	---	---	-------

Overall
 15th Percentile : 21 MPH
 50th Percentile : 29 MPH
 85th Percentile : 35 MPH
 95th Percentile : 39 MPH
 Mean Speed(Average) : 28 MPH
 10 MPH Pace Speed : 26-35 MPH
 Number in Pace : 31602
 Percent in Pace : 64.1%
 Number of Vehicles > 30 MPH : 20929
 Percent of Vehicles > 30 MPH : 42.5%

Old Colony Planning Council
 70 School Street
 Brockton, MA 02301
 508-583-1833

Community: Stoughton
 Com #_U/RFC: 285_U3
 Recorder #: Jamar #16
 Tube Layout: L6 Basic (2')

Station ID:
 Site Code: 285
 Date Start: 11-May-10
 Date End: 13-May-10
 Park St(27), south of Stoughton Sq

NB

Start Time	Bikes	Cars & Trailers	2 Axle Long	Buses	2 Axle 6 Tire	3 Axle Single	4 Axle Single	<5 Axl Double	5 Axle Double	>6 Axl Double	<6 Axl Multi	6 Axle Multi	>6 Axl Multi	Total	Truck Total
5/11/10	0	43	1	0	1	0	0	0	0	0	0	0	0	45	1
01:00	0	14	4	0	1	1	0	0	0	0	0	0	0	20	2
02:00	0	25	3	0	4	0	0	0	0	0	0	0	0	32	4
03:00	0	30	3	0	1	0	0	1	0	0	0	0	0	35	2
04:00	0	52	8	1	3	2	0	0	0	0	0	0	0	66	6
05:00	0	145	44	1	3	0	0	1	0	0	0	0	0	194	5
06:00	3	481	112	4	16	1	0	5	0	0	0	0	0	622	26
07:00	3	572	96	7	20	6	0	4	2	0	1	1	0	712	41
08:00	7	525	88	4	13	4	0	7	2	0	0	0	0	650	30
09:00	6	381	62	1	11	3	0	2	1	0	0	0	0	467	18
10:00	1	344	52	4	11	4	0	0	0	0	0	0	0	416	19
11:00	1	383	57	2	15	7	0	1	0	0	0	0	0	466	25
12 PM	4	374	73	1	14	5	0	5	2	0	0	0	0	478	27
13:00	7	412	89	1	8	3	0	0	1	0	0	0	0	521	13
14:00	6	483	61	2	7	6	0	2	1	0	0	0	0	568	18
15:00	5	453	63	3	10	9	0	2	1	0	0	0	0	546	25
16:00	7	425	58	3	6	1	0	3	1	0	0	0	0	504	14
17:00	6	477	55	2	9	5	0	2	0	0	0	0	0	556	18
18:00	4	387	62	1	6	0	0	0	0	0	0	0	0	460	7
19:00	1	356	38	0	5	1	0	0	0	0	0	0	0	401	6
20:00	5	266	31	0	6	4	0	0	0	0	0	0	0	312	10
21:00	2	210	21	1	2	2	0	0	0	0	0	0	0	238	5
22:00	0	123	15	0	2	0	0	0	0	0	0	0	0	140	2
23:00	0	109	12	0	2	0	0	0	1	0	0	0	0	124	3
Total	68	7070	1108	38	176	64	0	35	12	0	1	1	0	8573	327
Percent	0.8%	82.5%	12.9%	0.4%	2.1%	0.7%	0.0%	0.4%	0.1%	0.0%	0.0%	0.0%	0.0%		3.8%
AM Peak	08:00	07:00	06:00	07:00	07:00	11:00		08:00	07:00		07:00	07:00		07:00	07:00
Vol.	7	572	112	7	20	7		7	2		1	1		712	41
PM Peak	13:00	14:00	13:00	15:00	12:00	15:00		12:00	12:00					14:00	12:00
Vol.	7	483	89	3	14	9		5	2					568	27

Old Colony Planning Council
 70 School Street
 Brockton, MA 02301
 508-583-1833

Community: Stoughton
 Com #_U/RFC: 285_U3
 Recorder #: Jamar #16
 Tube Layout: L6 Basic (2')

Station ID:
 Site Code: 285
 Date Start: 11-May-10
 Date End: 13-May-10
 Park St(27), south of Stoughton Sq

NB

Start Time	Bikes	Cars & Trailers	2 Axle Long	Buses	2 Axle 6 Tire	3 Axle Single	4 Axle Single	<5 Axl Double	5 Axle Double	>6 Axl Double	<6 Axl Multi	6 Axle Multi	>6 Axl Multi	Total	Truck Total
5/12/10	0	50	3	0	0	0	0	0	0	0	0	0	0	53	0
01:00	0	22	4	0	1	0	0	0	0	0	0	0	0	27	1
02:00	0	23	1	1	2	0	0	1	0	0	0	0	0	28	4
03:00	0	28	6	0	3	0	0	1	0	0	0	0	0	38	4
04:00	0	54	8	2	4	0	0	0	0	0	0	0	0	68	6
05:00	0	146	41	1	4	0	0	2	0	0	0	0	0	194	7
06:00	2	450	115	4	11	2	0	5	0	0	0	0	0	589	22
07:00	7	556	89	8	14	4	0	4	0	0	0	0	0	682	30
08:00	8	543	77	4	22	14	0	2	0	0	1	0	0	671	43
09:00	1	377	58	1	12	2	0	0	2	0	0	0	0	453	17
10:00	2	352	62	4	19	4	0	2	3	0	0	0	0	448	32
11:00	1	384	79	3	11	5	0	3	1	0	0	0	0	487	23
12 PM	6	423	59	3	14	3	0	4	1	0	0	0	0	513	25
13:00	3	422	69	2	8	5	0	0	3	0	0	0	0	512	18
14:00	5	424	67	2	12	5	0	3	0	0	0	0	0	518	22
15:00	8	447	60	2	11	6	0	4	0	0	0	0	0	538	23
16:00	3	453	65	2	9	3	0	3	2	0	0	0	0	540	19
17:00	7	463	56	1	9	3	0	0	0	0	0	0	0	539	13
18:00	5	450	45	0	3	3	0	2	0	0	0	0	0	508	8
19:00	3	306	40	0	5	1	0	0	0	0	0	0	0	355	6
20:00	2	272	40	0	3	2	0	0	1	0	0	0	0	320	6
21:00	0	213	19	0	4	0	0	0	0	0	0	0	0	236	4
22:00	0	162	15	0	1	0	0	0	0	0	0	0	0	178	1
23:00	0	106	10	1	4	0	0	0	0	0	0	0	0	121	5
Total	63	7126	1088	41	186	62	0	36	13	0	1	0	0	8616	339
Percent	0.7%	82.7%	12.6%	0.5%	2.2%	0.7%	0.0%	0.4%	0.2%	0.0%	0.0%	0.0%	0.0%		3.9%
AM Peak	08:00	07:00	06:00	07:00	08:00	08:00		06:00	10:00		08:00			07:00	08:00
Vol.	8	556	115	8	22	14		5	3		1			682	43
PM Peak	15:00	17:00	13:00	12:00	12:00	15:00		12:00	13:00					16:00	12:00
Vol.	8	463	69	3	14	6		4	3					540	25

Old Colony Planning Council
 70 School Street
 Brockton, MA 02301
 508-583-1833

Community: Stoughton
 Com #_U/RFC: 285_U3
 Recorder #: Jamar #16
 Tube Layout: L6 Basic (2')

Station ID:
 Site Code: 285
 Date Start: 11-May-10
 Date End: 13-May-10
 Park St(27), south of Stoughton Sq

NB

Start Time	Bikes	Cars & Trailers	2 Axle Long	Buses	2 Axle 6 Tire	3 Axle Single	4 Axle Single	<5 Axl Double	5 Axle Double	>6 Axl Double	<6 Axl Multi	6 Axle Multi	>6 Axl Multi	Total	Truck Total
5/13/10	0	64	2	0	3	1	0	1	1	0	0	0	0	72	6
01:00	0	24	5	0	1	0	0	0	0	0	0	0	0	30	1
02:00	0	23	2	0	2	0	0	1	0	0	0	0	0	28	3
03:00	0	27	5	1	0	1	0	1	0	0	0	0	0	35	3
04:00	0	51	12	1	1	0	0	1	0	0	0	0	0	66	3
05:00	0	153	37	2	7	0	0	1	0	0	0	0	0	200	10
06:00	7	448	102	5	19	4	0	8	0	1	0	0	0	594	37
07:00	3	620	91	6	14	3	1	4	1	1	1	0	0	745	31
08:00	8	545	88	2	17	5	0	5	4	0	0	0	0	674	33
09:00	4	387	61	2	12	1	0	4	2	0	0	0	0	473	21
10:00	1	324	67	5	11	2	0	5	0	0	0	0	0	415	23
11:00	7	393	74	4	11	0	0	1	2	0	0	0	0	492	18
12 PM	3	426	56	3	6	1	0	5	2	0	0	0	0	502	17
13:00	2	426	48	2	10	4	0	4	2	0	0	0	0	498	22
14:00	10	410	73	3	11	6	0	1	2	0	0	0	0	516	23
15:00	6	478	66	1	16	4	0	1	1	0	0	0	0	573	23
16:00	5	440	74	1	8	6	0	0	2	0	0	0	0	536	17
17:00	6	458	72	2	5	8	0	3	1	0	0	0	0	555	19
18:00	4	454	58	3	12	3	0	0	0	0	0	0	0	534	18
19:00	4	383	46	0	5	0	0	1	0	0	0	0	0	439	6
20:00	4	314	39	0	4	1	0	2	0	0	0	0	0	364	7
21:00	0	218	31	0	2	1	0	0	0	0	0	0	0	252	3
22:00	0	146	16	0	4	0	0	0	0	0	0	0	0	166	4
23:00	3	124	9	0	0	0	0	0	1	0	0	0	0	137	1
Total	77	7336	1134	43	181	51	1	49	21	2	1	0	0	8896	349
Percent	0.9%	82.5%	12.7%	0.5%	2.0%	0.6%	0.0%	0.6%	0.2%	0.0%	0.0%	0.0%	0.0%		3.9%
AM Peak	08:00	07:00	06:00	07:00	06:00	08:00	07:00	06:00	08:00	06:00	07:00			07:00	06:00
Vol.	8	620	102	6	19	5	1	8	4	1	1			745	37
PM Peak	14:00	15:00	16:00	12:00	15:00	17:00		12:00	12:00					15:00	14:00
Vol.	10	478	74	3	16	8		5	2					573	23
Grand Total	208	21532	3330	122	543	177	1	120	46	2	3	1	0	26085	1015
Percent	0.8%	82.5%	12.8%	0.5%	2.1%	0.7%	0.0%	0.5%	0.2%	0.0%	0.0%	0.0%	0.0%		3.9%

Old Colony Planning Council
 70 School Street
 Brockton, MA 02301
 508-583-1833

Community: Stoughton
 Com #_U/RFC: 285_U3
 Recorder #: Jamar #16
 Tube Layout: L6 Basic (2')

Station ID:
 Site Code: 285
 Date Start: 11-May-10
 Date End: 13-May-10
 Park St(27), south of Stoughton Sq

SB

Start Time	Bikes	Cars & Trailers	2 Axle Long	Buses	2 Axle 6 Tire	3 Axle Single	4 Axle Single	<5 Axl Double	5 Axle Double	>6 Axl Double	<6 Axl Multi	6 Axle Multi	>6 Axl Multi	Total	Truck Total
5/11/10	0	65	18	1	3	0	0	0	0	0	0	0	0	87	4
01:00	0	39	5	0	1	0	0	0	0	0	0	0	0	45	1
02:00	0	16	6	1	1	0	0	0	0	0	0	0	0	24	2
03:00	0	10	7	4	1	0	0	0	0	0	0	0	0	22	5
04:00	0	15	7	1	0	1	0	1	0	0	0	0	0	25	3
05:00	0	40	19	2	2	1	0	1	0	0	0	0	0	65	6
06:00	1	119	40	1	5	2	0	1	0	0	0	0	0	169	9
07:00	4	308	73	3	13	3	0	1	0	0	0	0	0	405	20
08:00	7	290	77	5	19	4	0	1	0	0	0	0	0	403	29
09:00	2	295	97	2	17	0	0	0	1	0	0	0	0	414	20
10:00	3	300	94	4	8	2	0	3	0	0	0	0	0	414	17
11:00	2	322	86	3	21	2	0	3	1	0	0	0	0	440	30
12 PM	4	364	90	5	10	3	0	2	1	0	0	0	0	479	21
13:00	1	353	86	2	15	4	0	4	1	1	0	0	1	468	28
14:00	2	367	95	8	9	5	0	4	2	1	0	0	0	493	29
15:00	5	378	132	4	12	1	0	4	0	1	0	0	0	537	22
16:00	6	422	110	5	13	3	0	3	0	0	0	0	0	562	24
17:00	7	450	89	2	13	1	0	6	0	0	0	0	0	568	22
18:00	4	462	82	1	15	1	0	0	1	0	0	0	0	566	18
19:00	0	312	86	0	15	1	0	0	0	0	0	0	0	414	16
20:00	2	273	59	0	7	0	0	0	1	0	0	0	0	342	8
21:00	1	251	48	0	4	0	0	0	0	0	0	0	0	304	4
22:00	0	150	34	0	6	0	0	0	0	0	0	0	0	190	6
23:00	1	136	18	0	0	0	0	0	0	0	0	0	0	155	0
Total	52	5737	1458	54	210	34	0	34	8	3	0	0	1	7591	344
Percent	0.7%	75.6%	19.2%	0.7%	2.8%	0.4%	0.0%	0.4%	0.1%	0.0%	0.0%	0.0%	0.0%		4.5%
AM Peak	08:00	11:00	09:00	08:00	11:00	08:00		10:00	09:00					11:00	11:00
Vol.	7	322	97	5	21	4		3	1					440	30
PM Peak	17:00	18:00	15:00	14:00	13:00	14:00		17:00	14:00	13:00			13:00	17:00	14:00
Vol.	7	462	132	8	15	5		6	2	1			1	568	29

Old Colony Planning Council
 70 School Street
 Brockton, MA 02301
 508-583-1833

Community: Stoughton
 Com #_U/RFC: 285_U3
 Recorder #: Jamar #16
 Tube Layout: L6 Basic (2')

Station ID:
 Site Code: 285
 Date Start: 11-May-10
 Date End: 13-May-10
 Park St(27), south of Stoughton Sq

SB

Start Time	Bikes	Cars & Trailers	2 Axle Long	Buses	2 Axle 6 Tire	3 Axle Single	4 Axle Single	<5 Axl Double	5 Axle Double	>6 Axl Double	<6 Axl Multi	6 Axle Multi	>6 Axl Multi	Total	Truck Total
5/12/10	0	76	13	0	1	0	0	0	0	0	0	0	0	90	1
01:00	0	27	6	1	2	0	0	1	0	0	0	0	0	37	4
02:00	0	16	8	0	2	0	0	1	0	0	0	0	0	27	3
03:00	0	13	9	3	2	0	0	0	0	0	0	0	0	27	5
04:00	0	21	3	1	4	1	0	0	0	0	0	0	0	30	6
05:00	0	51	24	1	5	0	0	1	1	0	0	0	0	83	8
06:00	1	110	39	0	10	1	0	1	0	0	0	0	0	162	12
07:00	3	274	70	4	6	3	0	2	0	0	0	0	0	362	15
08:00	4	303	85	3	15	1	0	1	1	1	0	0	0	414	22
09:00	0	289	96	5	13	5	0	3	2	0	0	0	0	413	28
10:00	1	341	85	5	25	3	0	2	1	0	0	0	0	463	36
11:00	1	363	114	5	17	2	0	1	2	1	0	0	0	506	28
12 PM	3	399	108	6	24	4	0	3	1	0	0	0	0	548	38
13:00	3	370	92	2	19	4	0	0	0	0	0	0	0	490	25
14:00	4	401	99	4	18	2	0	2	0	1	0	0	0	531	27
15:00	7	391	109	4	20	2	0	7	1	0	0	0	0	541	34
16:00	4	436	111	5	16	2	0	2	0	0	0	0	0	576	25
17:00	8	499	81	1	13	2	0	6	2	0	1	0	0	613	25
18:00	2	449	77	0	17	0	0	0	0	0	0	0	0	545	17
19:00	1	345	102	1	13	0	0	2	1	0	0	0	0	465	17
20:00	3	253	58	0	13	0	0	0	0	0	0	0	0	327	13
21:00	3	249	38	1	4	0	0	0	0	0	0	0	0	295	5
22:00	0	190	40	0	4	1	0	1	0	0	0	0	0	236	6
23:00	0	130	24	0	3	0	0	0	0	0	0	0	0	157	3
Total	48	5996	1491	52	266	33	0	36	12	3	1	0	0	7938	403
Percent	0.6%	75.5%	18.8%	0.7%	3.4%	0.4%	0.0%	0.5%	0.2%	0.0%	0.0%	0.0%	0.0%		5.1%
AM Peak	08:00	11:00	11:00	09:00	10:00	09:00		09:00	09:00	08:00				11:00	10:00
Vol.	4	363	114	5	25	5		3	2	1				506	36
PM Peak	17:00	17:00	16:00	12:00	12:00	12:00		15:00	17:00	14:00	17:00			17:00	12:00
Vol.	8	499	111	6	24	4		7	2	1	1			613	38

Old Colony Planning Council
 70 School Street
 Brockton, MA 02301
 508-583-1833

Community: Stoughton
 Com #_U/RFC: 285_U3
 Recorder #: Jamar #16
 Tube Layout: L6 Basic (2')

Station ID:
 Site Code: 285
 Date Start: 11-May-10
 Date End: 13-May-10
 Park St(27), south of Stoughton Sq

SB

Start Time	Bikes	Cars & Trailers	2 Axle Long	Buses	2 Axle 6 Tire	3 Axle Single	4 Axle Single	<5 Axl Double	5 Axle Double	>6 Axl Double	<6 Axl Multi	6 Axle Multi	>6 Axl Multi	Total	Truck Total
5/13/10	0	82	12	1	3	0	0	0	0	0	0	0	0	98	4
01:00	0	37	7	0	4	0	0	0	1	0	0	0	0	49	5
02:00	0	18	7	1	2	0	0	0	0	0	0	0	0	28	3
03:00	0	11	4	3	0	1	0	0	0	0	0	0	0	19	4
04:00	0	17	8	2	4	0	0	1	0	0	0	0	0	32	7
05:00	1	45	24	3	7	1	0	0	1	0	0	0	0	82	12
06:00	1	116	30	2	2	1	1	1	1	0	0	0	0	155	8
07:00	4	319	65	5	15	2	0	2	1	0	0	0	0	413	25
08:00	2	277	90	2	14	2	0	2	2	0	0	0	0	391	22
09:00	1	314	90	3	21	4	0	3	2	0	0	0	0	438	33
10:00	3	302	97	4	19	0	1	3	0	1	0	0	0	430	28
11:00	7	300	78	4	13	2	0	3	2	0	0	0	1	410	25
12 PM	2	353	86	0	13	1	0	4	0	0	0	0	0	459	18
13:00	7	363	87	4	19	3	1	0	1	0	0	0	0	485	28
14:00	5	360	104	3	18	3	0	2	1	0	0	0	0	496	27
15:00	6	376	115	6	16	3	0	4	2	0	0	0	0	528	31
16:00	6	413	114	2	16	1	0	1	0	0	0	0	0	553	20
17:00	4	488	108	2	22	3	0	2	1	0	0	1	1	632	32
18:00	2	268	66	1	14	0	0	1	0	0	0	0	0	352	16
19:00	3	407	83	0	16	0	0	2	0	0	0	0	0	511	18
20:00	2	321	50	1	10	1	0	1	0	0	0	0	0	386	13
21:00	2	232	44	0	11	1	0	0	0	0	0	0	0	290	12
22:00	1	183	31	1	6	0	0	1	0	0	0	0	0	223	8
23:00	3	180	31	0	2	1	0	0	0	0	0	0	0	217	3
Total	62	5782	1431	50	267	30	3	33	15	1	0	1	2	7677	402
Percent	0.8%	75.3%	18.6%	0.7%	3.5%	0.4%	0.0%	0.4%	0.2%	0.0%	0.0%	0.0%	0.0%		5.2%
AM Peak	11:00	07:00	10:00	07:00	09:00	09:00	06:00	09:00	08:00	10:00			11:00	09:00	09:00
Vol.	7	319	97	5	21	4	1	3	2	1			1	438	33
PM Peak	13:00	17:00	15:00	15:00	17:00	13:00	13:00	12:00	15:00			17:00	17:00	17:00	17:00
Vol.	7	488	115	6	22	3	1	4	2			1	1	632	32
Grand Total	162	17515	4380	156	743	97	3	103	35	7	1	1	3	23206	1149
Percent	0.7%	75.5%	18.9%	0.7%	3.2%	0.4%	0.0%	0.4%	0.2%	0.0%	0.0%	0.0%	0.0%		5.0%

Old Colony Planning Council
 70 School Street
 Brockton, MA 02301
 508-583-1833

Community: Stoughton
 Com #_U/RFC: 285_U3
 Recorder #: Jamar #16
 Tube Layout: L6 Basic (2')

Station ID:
 Site Code: 285
 Date Start: 11-May-10
 Date End: 13-May-10
 Park St(27), south of Stoughton Sq

NB, SB

Start Time	Bikes	Cars & Trailers	2 Axle Long	Buses	2 Axle 6 Tire	3 Axle Single	4 Axle Single	<5 Axl Double	5 Axle Double	>6 Axl Double	<6 Axl Multi	6 Axle Multi	>6 Axl Multi	Total	Truck Total
5/11/10	0	108	19	1	4	0	0	0	0	0	0	0	0	132	5
01:00	0	53	9	0	2	1	0	0	0	0	0	0	0	65	3
02:00	0	41	9	1	5	0	0	0	0	0	0	0	0	56	6
03:00	0	40	10	4	2	0	0	1	0	0	0	0	0	57	7
04:00	0	67	15	2	3	3	0	1	0	0	0	0	0	91	9
05:00	0	185	63	3	5	1	0	2	0	0	0	0	0	259	11
06:00	4	600	152	5	21	3	0	6	0	0	0	0	0	791	35
07:00	7	880	169	10	33	9	0	5	2	0	1	1	0	1117	61
08:00	14	815	165	9	32	8	0	8	2	0	0	0	0	1053	59
09:00	8	676	159	3	28	3	0	2	2	0	0	0	0	881	38
10:00	4	644	146	8	19	6	0	3	0	0	0	0	0	830	36
11:00	3	705	143	5	36	9	0	4	1	0	0	0	0	906	55
12 PM	8	738	163	6	24	8	0	7	3	0	0	0	0	957	48
13:00	8	765	175	3	23	7	0	4	2	1	0	0	1	989	41
14:00	8	850	156	10	16	11	0	6	3	1	0	0	0	1061	47
15:00	10	831	195	7	22	10	0	6	1	1	0	0	0	1083	47
16:00	13	847	168	8	19	4	0	6	1	0	0	0	0	1066	38
17:00	13	927	144	4	22	6	0	8	0	0	0	0	0	1124	40
18:00	8	849	144	2	21	1	0	0	1	0	0	0	0	1026	25
19:00	1	668	124	0	20	2	0	0	0	0	0	0	0	815	22
20:00	7	539	90	0	13	4	0	0	1	0	0	0	0	654	18
21:00	3	461	69	1	6	2	0	0	0	0	0	0	0	542	9
22:00	0	273	49	0	8	0	0	0	0	0	0	0	0	330	8
23:00	1	245	30	0	2	0	0	0	1	0	0	0	0	279	3
Total	120	12807	2566	92	386	98	0	69	20	3	1	1	1	16164	671
Percent	0.7%	79.2%	15.9%	0.6%	2.4%	0.6%	0.0%	0.4%	0.1%	0.0%	0.0%	0.0%	0.0%		4.2%
AM Peak	08:00	07:00	07:00	07:00	11:00	07:00		08:00	07:00		07:00	07:00		07:00	07:00
Vol.	14	880	169	10	36	9		8	2		1	1		1117	61
PM Peak	16:00	17:00	15:00	14:00	12:00	14:00		17:00	12:00	13:00			13:00	17:00	12:00
Vol.	13	927	195	10	24	11		8	3	1			1	1124	48

Old Colony Planning Council
 70 School Street
 Brockton, MA 02301
 508-583-1833

Community: Stoughton
 Com #_U/RFC: 285_U3
 Recorder #: Jamar #16
 Tube Layout: L6 Basic (2')

Station ID:
 Site Code: 285
 Date Start: 11-May-10
 Date End: 13-May-10
 Park St(27), south of Stoughton Sq

NB, SB

Start Time	Bikes	Cars & Trailers	2 Axle Long	Buses	2 Axle 6 Tire	3 Axle Single	4 Axle Single	<5 Axl Double	5 Axle Double	>6 Axl Double	<6 Axl Multi	6 Axle Multi	>6 Axl Multi	Total	Truck Total
5/12/10	0	126	16	0	1	0	0	0	0	0	0	0	0	143	1
01:00	0	49	10	1	3	0	0	1	0	0	0	0	0	64	5
02:00	0	39	9	1	4	0	0	2	0	0	0	0	0	55	7
03:00	0	41	15	3	5	0	0	1	0	0	0	0	0	65	9
04:00	0	75	11	3	8	1	0	0	0	0	0	0	0	98	12
05:00	0	197	65	2	9	0	0	3	1	0	0	0	0	277	15
06:00	3	560	154	4	21	3	0	6	0	0	0	0	0	751	34
07:00	10	830	159	12	20	7	0	6	0	0	0	0	0	1044	45
08:00	12	846	162	7	37	15	0	3	1	1	1	0	0	1085	65
09:00	1	666	154	6	25	7	0	3	4	0	0	0	0	866	45
10:00	3	693	147	9	44	7	0	4	4	0	0	0	0	911	68
11:00	2	747	193	8	28	7	0	4	3	1	0	0	0	993	51
12 PM	9	822	167	9	38	7	0	7	2	0	0	0	0	1061	63
13:00	6	792	161	4	27	9	0	0	3	0	0	0	0	1002	43
14:00	9	825	166	6	30	7	0	5	0	1	0	0	0	1049	49
15:00	15	838	169	6	31	8	0	11	1	0	0	0	0	1079	57
16:00	7	889	176	7	25	5	0	5	2	0	0	0	0	1116	44
17:00	15	962	137	2	22	5	0	6	2	0	1	0	0	1152	38
18:00	7	899	122	0	20	3	0	2	0	0	0	0	0	1053	25
19:00	4	651	142	1	18	1	0	2	1	0	0	0	0	820	23
20:00	5	525	98	0	16	2	0	0	1	0	0	0	0	647	19
21:00	3	462	57	1	8	0	0	0	0	0	0	0	0	531	9
22:00	0	352	55	0	5	1	0	1	0	0	0	0	0	414	7
23:00	0	236	34	1	7	0	0	0	0	0	0	0	0	278	8
Total	111	13122	2579	93	452	95	0	72	25	3	2	0	0	16554	742
Percent	0.7%	79.3%	15.6%	0.6%	2.7%	0.6%	0.0%	0.4%	0.2%	0.0%	0.0%	0.0%	0.0%		4.5%
AM Peak	08:00	08:00	11:00	07:00	10:00	08:00		06:00	09:00	08:00	08:00			08:00	10:00
Vol.	12	846	193	12	44	15		6	4	1	1			1085	68
PM Peak	15:00	17:00	16:00	12:00	12:00	13:00		15:00	13:00	14:00	17:00			17:00	12:00
Vol.	15	962	176	9	38	9		11	3	1	1			1152	63

Old Colony Planning Council
 70 School Street
 Brockton, MA 02301
 508-583-1833

Community: Stoughton
 Com #_U/RFC: 285_U3
 Recorder #: Jamar #16
 Tube Layout: L6 Basic (2')

Station ID:
 Site Code: 285
 Date Start: 11-May-10
 Date End: 13-May-10
 Park St(27), south of Stoughton Sq

NB, SB																
Start Time	Bikes	Cars & Trailers	2 Axle Long	Buses	2 Axle 6 Tire	3 Axle Single	4 Axle Single	<5 Axl Double	5 Axle Double	>6 Axl Double	<6 Axl Multi	6 Axle Multi	>6 Axl Multi	Total	Truck Total	
5/13/10	0	146	14	1	6	1	0	1	1	0	0	0	0	170	10	
01:00	0	61	12	0	5	0	0	0	1	0	0	0	0	79	6	
02:00	0	41	9	1	4	0	0	1	0	0	0	0	0	56	6	
03:00	0	38	9	4	0	2	0	1	0	0	0	0	0	54	7	
04:00	0	68	20	3	5	0	0	2	0	0	0	0	0	98	10	
05:00	1	198	61	5	14	1	0	1	1	0	0	0	0	282	22	
06:00	8	564	132	7	21	5	1	9	1	1	0	0	0	749	45	
07:00	7	939	156	11	29	5	1	6	2	1	1	0	0	1158	56	
08:00	10	822	178	4	31	7	0	7	6	0	0	0	0	1065	55	
09:00	5	701	151	5	33	5	0	7	4	0	0	0	0	911	54	
10:00	4	626	164	9	30	2	1	8	0	1	0	0	0	845	51	
11:00	14	693	152	8	24	2	0	4	4	0	0	0	1	902	43	
12 PM	5	779	142	3	19	2	0	9	2	0	0	0	0	961	35	
13:00	9	789	135	6	29	7	1	4	3	0	0	0	0	983	50	
14:00	15	770	177	6	29	9	0	3	3	0	0	0	0	1012	50	
15:00	12	854	181	7	32	7	0	5	3	0	0	0	0	1101	54	
16:00	11	853	188	3	24	7	0	1	2	0	0	0	0	1089	37	
17:00	10	946	180	4	27	11	0	5	2	0	0	1	1	1187	51	
18:00	6	722	124	4	26	3	0	1	0	0	0	0	0	886	34	
19:00	7	790	129	0	21	0	0	3	0	0	0	0	0	950	24	
20:00	6	635	89	1	14	2	0	3	0	0	0	0	0	750	20	
21:00	2	450	75	0	13	2	0	0	0	0	0	0	0	542	15	
22:00	1	329	47	1	10	0	0	1	0	0	0	0	0	389	12	
23:00	6	304	40	0	2	1	0	0	1	0	0	0	0	354	4	
Total	139	13118	2565	93	448	81	4	82	36	3	1	1	2	16573	751	
Percent	0.8%	79.2%	15.5%	0.6%	2.7%	0.5%	0.0%	0.5%	0.2%	0.0%	0.0%	0.0%	0.0%		4.5%	
AM Peak	11:00	07:00	08:00	07:00	09:00	08:00	06:00	06:00	08:00	06:00	07:00		11:00	07:00	07:00	
Vol.	14	939	178	11	33	7	1	9	6	1	1		1	1158	56	
PM Peak	14:00	17:00	16:00	15:00	15:00	17:00	13:00	12:00	13:00			17:00	17:00	17:00	15:00	
Vol.	15	946	188	7	32	11	1	9	3			1	1	1187	54	
Grand Total	370	39047	7710	278	1286	274	4	223	81	9	4	2	3	49291	2164	
Percent	0.8%	79.2%	15.6%	0.6%	2.6%	0.6%	0.0%	0.5%	0.2%	0.0%	0.0%	0.0%	0.0%		4.4%	

Old Colony Planning Council
 70 School Street
 Brockton, MA 02301
 508-583-1833

Community: Stoughton
 Com #_U/RFC: 285_U3
 Recorder #: Jamar #13
 Tube Layout: L6 Basic (2')

Station ID:
 Site Code: 285
 Date Start: 11-May-10
 Date End: 13-May-10
 Washington St(138),south of Stoughton Sq

Start Time	10-May-10		Tue		Wed		Thu		Fri		Sat		Sun		Week Average	
	SB	NB	SB	NB	SB	NB	SB	NB	SB	NB	SB	NB	SB	NB	SB	NB
12:00 AM	*	*	45	24	62	36	47	38	*	*	*	*	*	*	51	33
01:00	*	*	26	27	26	17	31	18	*	*	*	*	*	*	28	21
02:00	*	*	14	6	9	13	13	12	*	*	*	*	*	*	12	10
03:00	*	*	15	10	11	13	16	15	*	*	*	*	*	*	14	13
04:00	*	*	17	27	20	26	18	22	*	*	*	*	*	*	18	25
05:00	*	*	54	121	42	118	44	128	*	*	*	*	*	*	47	122
06:00	*	*	108	447	121	385	121	424	*	*	*	*	*	*	117	419
07:00	*	*	224	452	248	404	265	453	*	*	*	*	*	*	246	436
08:00	*	*	281	400	234	419	267	431	*	*	*	*	*	*	261	417
09:00	*	*	258	353	231	360	245	391	*	*	*	*	*	*	245	368
10:00	*	*	282	314	301	327	308	346	*	*	*	*	*	*	297	329
11:00	*	*	296	317	369	337	335	330	*	*	*	*	*	*	333	328
12:00 PM	*	*	362	353	416	324	359	346	*	*	*	*	*	*	379	341
01:00	*	*	359	340	365	357	345	328	*	*	*	*	*	*	356	342
02:00	*	*	347	345	402	335	355	354	*	*	*	*	*	*	368	345
03:00	*	*	437	310	428	362	414	355	*	*	*	*	*	*	426	342
04:00	*	*	509	342	472	320	490	344	*	*	*	*	*	*	490	335
05:00	*	*	487	324	482	339	524	356	*	*	*	*	*	*	498	340
06:00	*	*	493	308	486	336	643	345	*	*	*	*	*	*	541	330
07:00	*	*	347	293	324	225	397	317	*	*	*	*	*	*	356	278
08:00	*	*	232	222	222	231	267	240	*	*	*	*	*	*	240	231
09:00	*	*	180	121	189	159	239	185	*	*	*	*	*	*	203	155
10:00	*	*	109	92	132	99	133	110	*	*	*	*	*	*	125	100
11:00	*	*	101	70	94	84	108	91	*	*	*	*	*	*	101	82
Total	0	0	5583	5618	5686	5626	5984	5979	0	0	0	0	0	0	5752	5742
Day	0	0	11201		11312		11963		0	0	0	0	0	0	11494	
AM Peak			11:00	07:00	11:00	08:00	11:00	07:00							11:00	07:00
Vol.			296	452	369	419	335	453							333	436
PM Peak			16:00	12:00	18:00	15:00	18:00	17:00							18:00	14:00
Vol.			509	353	486	362	643	356							541	345

Comb. Total 0 11201 11312 11963 0 0 0 11494

Old Colony Planning Council
 70 School Street
 Brockton, MA 02301
 508-583-1833

Community: Stoughton
 Com #_U/RFC: 285_U3
 Recorder #: Jamar #13
 Tube Layout: L6 Basic (2')

Station ID:
 Site Code: 285
 Date Start: 11-May-10
 Date End: 13-May-10
 Washington St(138),south of Stoughton Sq

Start Time	10-May-10 Mon	11-May-10 Tue	12-May-10 Wed	13-May-10 Thu	14-May-10 Fri	15-May-10 Sat	16-May-10 Sun	Week Average
12:00 AM	*	69	98	85	*	*	*	84
01:00	*	53	43	49	*	*	*	48
02:00	*	20	22	25	*	*	*	22
03:00	*	25	24	31	*	*	*	27
04:00	*	44	46	40	*	*	*	43
05:00	*	175	160	172	*	*	*	169
06:00	*	555	506	545	*	*	*	535
07:00	*	676	652	718	*	*	*	682
08:00	*	681	653	698	*	*	*	677
09:00	*	611	591	636	*	*	*	613
10:00	*	596	628	654	*	*	*	626
11:00	*	613	706	665	*	*	*	661
12:00 PM	*	715	740	705	*	*	*	720
01:00	*	699	722	673	*	*	*	698
02:00	*	692	737	709	*	*	*	713
03:00	*	747	790	769	*	*	*	769
04:00	*	851	792	834	*	*	*	826
05:00	*	811	821	880	*	*	*	837
06:00	*	801	822	988	*	*	*	870
07:00	*	640	549	714	*	*	*	634
08:00	*	454	453	507	*	*	*	471
09:00	*	301	348	424	*	*	*	358
10:00	*	201	231	243	*	*	*	225
11:00	*	171	178	199	*	*	*	183
Total	0	11201	11312	11963	0	0	0	11491
Percentage	0.0%	97.5%	98.4%	104.1%	0.0%	0.0%	0.0%	
AM Peak		08:00	11:00	07:00				07:00
Vol.		681	706	718				682
PM Peak		16:00	18:00	18:00				18:00
Vol.		851	822	988				870

Old Colony Planning Council
 70 School Street
 Brockton, MA 02301
 508-583-1833

Community: Stoughton
 Com #_U/RFC: 285_U3
 Recorder #: Jamar #13
 Tube Layout: L6 Basic (2')

Station ID:
 Site Code: 285
 Date Start: 11-May-10
 Date End: 13-May-10
 Washington St(138),south of Stoughton Sq

SB

Start Time	1 15	16 20	21 25	26 30	31 35	36 40	41 45	46 50	51 55	56 60	61 65	66 70	71 75	76 999	Total
5/11/10	2	1	0	0	16	17	8	0	0	0	1	0	0	0	45
01:00	0	0	2	4	2	14	3	0	0	1	0	0	0	0	26
02:00	0	0	0	1	4	7	2	0	0	0	0	0	0	0	14
03:00	0	0	0	1	5	6	2	1	0	0	0	0	0	0	15
04:00	0	0	2	3	3	8	1	0	0	0	0	0	0	0	17
05:00	1	0	1	3	13	27	9	0	0	0	0	0	0	0	54
06:00	5	1	15	18	39	26	4	0	0	0	0	0	0	0	108
07:00	11	1	24	50	92	41	4	1	0	0	0	0	0	0	224
08:00	19	3	24	77	107	47	4	0	0	0	0	0	0	0	281
09:00	13	6	20	69	88	56	6	0	0	0	0	0	0	0	258
10:00	10	3	18	77	126	43	5	0	0	0	0	0	0	0	282
11:00	11	2	17	53	111	86	16	0	0	0	0	0	0	0	296
12 PM	11	5	22	71	166	75	12	0	0	0	0	0	0	0	362
13:00	11	3	24	69	156	87	9	0	0	0	0	0	0	0	359
14:00	13	2	16	87	157	65	7	0	0	0	0	0	0	0	347
15:00	21	2	13	81	210	99	11	0	0	0	0	0	0	0	437
16:00	26	6	42	141	214	78	2	0	0	0	0	0	0	0	509
17:00	27	4	52	123	202	72	7	0	0	0	0	0	0	0	487
18:00	32	10	38	148	190	68	6	1	0	0	0	0	0	0	493
19:00	16	1	34	87	139	66	4	0	0	0	0	0	0	0	347
20:00	7	2	20	54	100	45	3	1	0	0	0	0	0	0	232
21:00	4	1	14	20	90	46	5	0	0	0	0	0	0	0	180
22:00	2	0	6	9	39	45	7	1	0	0	0	0	0	0	109
23:00	1	0	1	9	47	34	9	0	0	0	0	0	0	0	101
Total	243	53	405	1255	2316	1158	146	5	0	1	1	0	0	0	5583

Daily
 15th Percentile : 26 MPH
 50th Percentile : 32 MPH
 85th Percentile : 38 MPH
 95th Percentile : 40 MPH
 Mean Speed(Average) : 31 MPH
 10 MPH Pace Speed : 26-35 MPH
 Number in Pace : 3571
 Percent in Pace : 64.0%
 Number of Vehicles > 30 MPH : 3627
 Percent of Vehicles > 30 MPH : 65.0%

Old Colony Planning Council
 70 School Street
 Brockton, MA 02301
 508-583-1833

Community: Stoughton
 Com #_U/RFC: 285_U3
 Recorder #: Jamar #13
 Tube Layout: L6 Basic (2')

Station ID:
 Site Code: 285
 Date Start: 11-May-10
 Date End: 13-May-10
 Washington St(138),south of Stoughton Sq

SB

Start Time	15	20	25	30	35	40	45	50	55	60	65	70	75	999	Total
5/12/10	0	1	2	5	23	24	6	1	0	0	0	0	0	0	62
01:00	0	0	3	0	5	12	6	0	0	0	0	0	0	0	26
02:00	0	0	0	3	1	3	0	1	0	1	0	0	0	0	9
03:00	0	0	0	1	4	6	0	0	0	0	0	0	0	0	11
04:00	0	0	0	4	6	6	2	1	1	0	0	0	0	0	20
05:00	1	0	1	2	16	18	3	1	0	0	0	0	0	0	42
06:00	8	2	12	35	29	27	8	0	0	0	0	0	0	0	121
07:00	16	9	42	71	83	27	0	0	0	0	0	0	0	0	248
08:00	14	6	29	73	74	35	2	1	0	0	0	0	0	0	234
09:00	12	6	23	60	98	28	3	1	0	0	0	0	0	0	231
10:00	5	3	30	73	121	60	9	0	0	0	0	0	0	0	301
11:00	13	0	34	97	146	73	4	2	0	0	0	0	0	0	369
12 PM	19	1	26	122	186	57	5	0	0	0	0	0	0	0	416
13:00	14	0	26	95	161	60	9	0	0	0	0	0	0	0	365
14:00	16	4	28	99	172	75	8	0	0	0	0	0	0	0	402
15:00	13	3	15	102	196	91	7	1	0	0	0	0	0	0	428
16:00	18	9	33	140	208	56	8	0	0	0	0	0	0	0	472
17:00	22	18	79	152	174	35	2	0	0	0	0	0	0	0	482
18:00	21	6	49	138	199	65	8	0	0	0	0	0	0	0	486
19:00	12	4	28	60	140	71	9	0	0	0	0	0	0	0	324
20:00	8	2	10	57	101	39	5	0	0	0	0	0	0	0	222
21:00	4	1	14	40	87	36	7	0	0	0	0	0	0	0	189
22:00	3	1	5	23	49	41	10	0	0	0	0	0	0	0	132
23:00	0	0	4	5	37	38	9	1	0	0	0	0	0	0	94
Total	219	76	493	1457	2316	983	130	10	1	1	0	0	0	0	5686

Daily
 15th Percentile : 26 MPH
 50th Percentile : 32 MPH
 85th Percentile : 37 MPH
 95th Percentile : 40 MPH
 Mean Speed(Average) : 31 MPH
 10 MPH Pace Speed : 26-35 MPH
 Number in Pace : 3773
 Percent in Pace : 66.4%
 Number of Vehicles > 30 MPH : 3441
 Percent of Vehicles > 30 MPH : 60.5%

Old Colony Planning Council
 70 School Street
 Brockton, MA 02301
 508-583-1833

Community: Stoughton
 Com #_U/RFC: 285_U3
 Recorder #: Jamar #13
 Tube Layout: L6 Basic (2')

Station ID:
 Site Code: 285
 Date Start: 11-May-10
 Date End: 13-May-10
 Washington St(138),south of Stoughton Sq

SB

Start Time	1 15	16 20	21 25	26 30	31 35	36 40	41 45	46 50	51 55	56 60	61 65	66 70	71 75	76 999	Total
5/13/10	0	1	0	4	20	15	5	0	1	0	1	0	0	0	47
01:00	0	0	1	2	8	16	4	0	0	0	0	0	0	0	31
02:00	0	0	0	0	3	5	5	0	0	0	0	0	0	0	13
03:00	1	0	1	2	5	5	1	0	1	0	0	0	0	0	16
04:00	0	0	0	2	4	10	0	2	0	0	0	0	0	0	18
05:00	0	0	1	3	10	21	7	2	0	0	0	0	0	0	44
06:00	6	0	12	14	41	38	7	3	0	0	0	0	0	0	121
07:00	23	8	25	70	98	35	5	1	0	0	0	0	0	0	265
08:00	14	2	23	60	116	48	4	0	0	0	0	0	0	0	267
09:00	15	0	16	52	93	57	12	0	0	0	0	0	0	0	245
10:00	9	7	29	101	116	40	6	0	0	0	0	0	0	0	308
11:00	8	2	27	70	151	72	4	1	0	0	0	0	0	0	335
12 PM	14	6	24	86	143	80	6	0	0	0	0	0	0	0	359
13:00	15	8	34	90	147	46	4	1	0	0	0	0	0	0	345
14:00	20	3	20	90	135	78	8	1	0	0	0	0	0	0	355
15:00	19	4	13	108	189	73	6	1	1	0	0	0	0	0	414
16:00	28	15	63	152	161	68	2	1	0	0	0	0	0	0	490
17:00	26	12	51	157	205	66	6	1	0	0	0	0	0	0	524
18:00	56	57	147	207	139	37	0	0	0	0	0	0	0	0	643
19:00	15	8	23	90	174	81	6	0	0	0	0	0	0	0	397
20:00	6	1	14	92	117	34	3	0	0	0	0	0	0	0	267
21:00	7	4	26	58	101	39	4	0	0	0	0	0	0	0	239
22:00	2	0	7	20	65	32	5	2	0	0	0	0	0	0	133
23:00	3	1	4	10	41	41	6	2	0	0	0	0	0	0	108
Total	287	139	561	1540	2282	1037	116	18	3	0	1	0	0	0	5984

Daily
 15th Percentile : 25 MPH
 50th Percentile : 32 MPH
 85th Percentile : 37 MPH
 95th Percentile : 40 MPH
 Mean Speed(Average) : 30 MPH
 10 MPH Pace Speed : 26-35 MPH
 Number in Pace : 3822
 Percent in Pace : 63.9%
 Number of Vehicles > 30 MPH : 3457
 Percent of Vehicles > 30 MPH : 57.8%

Grand Total	749	268	1459	4252	6914	3178	392	33	4	2	2	0	0	0	17253
-------------	-----	-----	------	------	------	------	-----	----	---	---	---	---	---	---	-------

Overall
 15th Percentile : 26 MPH
 50th Percentile : 32 MPH
 85th Percentile : 37 MPH
 95th Percentile : 40 MPH
 Mean Speed(Average) : 31 MPH
 10 MPH Pace Speed : 26-35 MPH
 Number in Pace : 11166
 Percent in Pace : 64.7%
 Number of Vehicles > 30 MPH : 10525
 Percent of Vehicles > 30 MPH : 61.0%

Old Colony Planning Council
 70 School Street
 Brockton, MA 02301
 508-583-1833

Community: Stoughton
 Com #_U/RFC: 285_U3
 Recorder #: Jamar #13
 Tube Layout: L6 Basic (2')

Station ID:
 Site Code: 285
 Date Start: 11-May-10
 Date End: 13-May-10
 Washington St(138),south of Stoughton Sq

NB

Start Time	1 15	16 20	21 25	26 30	31 35	36 40	41 45	46 50	51 55	56 60	61 65	66 70	71 75	76 999	Total
5/11/10	1	0	1	2	3	9	5	2	1	0	0	0	0	0	24
01:00	0	0	1	0	1	11	9	4	0	0	0	1	0	0	27
02:00	0	0	0	0	2	2	2	0	0	0	0	0	0	0	6
03:00	0	0	0	0	2	3	4	0	1	0	0	0	0	0	10
04:00	0	1	0	1	3	6	7	7	0	2	0	0	0	0	27
05:00	1	0	2	4	7	35	49	19	3	1	0	0	0	0	121
06:00	18	16	36	88	121	122	41	3	2	0	0	0	0	0	447
07:00	87	30	36	66	120	92	18	3	0	0	0	0	0	0	452
08:00	58	16	65	88	90	73	10	0	0	0	0	0	0	0	400
09:00	17	15	31	75	95	100	20	0	0	0	0	0	0	0	353
10:00	16	7	9	58	101	100	18	4	1	0	0	0	0	0	314
11:00	13	4	13	27	82	129	43	4	2	0	0	0	0	0	317
12 PM	22	19	23	43	107	99	36	4	0	0	0	0	0	0	353
13:00	16	1	28	53	94	107	38	2	1	0	0	0	0	0	340
14:00	24	2	11	38	121	106	38	4	1	0	0	0	0	0	345
15:00	32	3	12	42	88	98	29	6	0	0	0	0	0	0	310
16:00	42	8	20	59	98	83	31	1	0	0	0	0	0	0	342
17:00	28	11	28	60	108	76	10	3	0	0	0	0	0	0	324
18:00	23	6	19	38	110	73	36	3	0	0	0	0	0	0	308
19:00	14	3	11	41	81	110	29	4	0	0	0	0	0	0	293
20:00	8	2	4	23	83	75	25	2	0	0	0	0	0	0	222
21:00	5	0	3	13	28	46	22	4	0	0	0	0	0	0	121
22:00	3	1	7	6	13	28	28	5	1	0	0	0	0	0	92
23:00	1	0	2	4	15	23	22	3	0	0	0	0	0	0	70
Total	429	145	362	829	1573	1606	570	87	13	3	0	1	0	0	5618

Daily
 15th Percentile : 24 MPH
 50th Percentile : 34 MPH
 85th Percentile : 40 MPH
 95th Percentile : 44 MPH
 Mean Speed(Average) : 32 MPH
 10 MPH Pace Speed : 31-40 MPH
 Number in Pace : 3179
 Percent in Pace : 56.6%
 Number of Vehicles > 30 MPH : 3853
 Percent of Vehicles > 30 MPH : 68.6%

Old Colony Planning Council
 70 School Street
 Brockton, MA 02301
 508-583-1833

Community: Stoughton
 Com #_U/RFC: 285_U3
 Recorder #: Jamar #13
 Tube Layout: L6 Basic (2')

Station ID:
 Site Code: 285
 Date Start: 11-May-10
 Date End: 13-May-10
 Washington St(138),south of Stoughton Sq

NB

Start Time	1 15	16 20	21 25	26 30	31 35	36 40	41 45	46 50	51 55	56 60	61 65	66 70	71 75	76 999	Total
5/12/10	0	0	0	4	9	11	10	2	0	0	0	0	0	0	36
01:00	0	0	0	1	3	8	3	2	0	0	0	0	0	0	17
02:00	0	0	0	0	4	3	4	1	1	0	0	0	0	0	13
03:00	0	0	0	1	0	4	7	1	0	0	0	0	0	0	13
04:00	0	0	0	0	5	8	6	6	0	1	0	0	0	0	26
05:00	1	0	2	1	9	34	49	19	3	0	0	0	0	0	118
06:00	56	25	35	74	98	63	29	5	0	0	0	0	0	0	385
07:00	132	56	45	56	62	49	4	0	0	0	0	0	0	0	404
08:00	93	37	54	68	100	59	7	0	1	0	0	0	0	0	419
09:00	15	6	22	79	127	94	16	1	0	0	0	0	0	0	360
10:00	20	8	26	50	101	91	28	3	0	0	0	0	0	0	327
11:00	29	11	29	58	100	86	23	1	0	0	0	0	0	0	337
12 PM	53	20	30	40	99	65	13	3	0	0	0	1	0	0	324
13:00	33	11	27	63	96	95	28	4	0	0	0	0	0	0	357
14:00	30	5	17	49	116	88	28	2	0	0	0	0	0	0	335
15:00	19	1	20	76	112	108	24	2	0	0	0	0	0	0	362
16:00	25	4	29	43	124	74	20	1	0	0	0	0	0	0	320
17:00	27	7	20	91	122	52	19	1	0	0	0	0	0	0	339
18:00	22	1	24	59	108	84	36	2	0	0	0	0	0	0	336
19:00	14	3	4	27	73	79	21	4	0	0	0	0	0	0	225
20:00	11	1	4	27	49	109	27	2	1	0	0	0	0	0	231
21:00	4	1	3	13	52	57	21	8	0	0	0	0	0	0	159
22:00	4	4	4	2	16	35	26	5	3	0	0	0	0	0	99
23:00	0	1	0	5	21	31	18	6	2	0	0	0	0	0	84
Total	588	202	395	887	1606	1387	467	81	11	1	0	1	0	0	5626

Daily
 15th Percentile : 21 MPH
 50th Percentile : 33 MPH
 85th Percentile : 39 MPH
 95th Percentile : 43 MPH
 Mean Speed(Average) : 31 MPH
 10 MPH Pace Speed : 31-40 MPH
 Number in Pace : 2993
 Percent in Pace : 53.2%
 Number of Vehicles > 30 MPH : 3554
 Percent of Vehicles > 30 MPH : 63.2%

Old Colony Planning Council
 70 School Street
 Brockton, MA 02301
 508-583-1833

Community: Stoughton
 Com #_U/RFC: 285_U3
 Recorder #: Jamar #13
 Tube Layout: L6 Basic (2')

Station ID:
 Site Code: 285
 Date Start: 11-May-10
 Date End: 13-May-10
 Washington St(138),south of Stoughton Sq

NB

Start Time	1 15	16 20	21 25	26 30	31 35	36 40	41 45	46 50	51 55	56 60	61 65	66 70	71 75	76 999	Total
5/13/10	0	0	0	4	6	12	12	3	1	0	0	0	0	0	38
01:00	0	0	0	0	2	8	6	2	0	0	0	0	0	0	18
02:00	0	0	0	0	2	6	1	2	1	0	0	0	0	0	12
03:00	0	0	1	0	1	4	2	4	3	0	0	0	0	0	15
04:00	0	0	0	0	5	4	6	6	1	0	0	0	0	0	22
05:00	4	0	2	2	6	45	43	20	5	1	0	0	0	0	128
06:00	27	23	27	56	91	142	48	8	2	0	0	0	0	0	424
07:00	60	34	52	111	113	68	14	1	0	0	0	0	0	0	453
08:00	26	9	32	88	146	105	24	1	0	0	0	0	0	0	431
09:00	29	10	26	67	132	108	17	2	0	0	0	0	0	0	391
10:00	55	14	30	62	120	54	10	1	0	0	0	0	0	0	346
11:00	22	6	24	49	104	100	23	2	0	0	0	0	0	0	330
12 PM	20	1	11	57	129	99	24	5	0	0	0	0	0	0	346
13:00	29	13	42	72	84	73	15	0	0	0	0	0	0	0	328
14:00	21	8	25	81	103	85	27	4	0	0	0	0	0	0	354
15:00	42	14	19	47	94	107	30	2	0	0	0	0	0	0	355
16:00	32	12	32	72	109	64	22	1	0	0	0	0	0	0	344
17:00	31	5	26	66	135	79	11	3	0	0	0	0	0	0	356
18:00	38	13	32	61	113	73	11	4	0	0	0	0	0	0	345
19:00	19	6	25	55	110	68	29	3	2	0	0	0	0	0	317
20:00	5	2	13	38	91	68	22	1	0	0	0	0	0	0	240
21:00	6	2	12	24	75	52	12	2	0	0	0	0	0	0	185
22:00	1	1	5	16	37	30	20	0	0	0	0	0	0	0	110
23:00	1	0	1	10	27	33	14	4	1	0	0	0	0	0	91
Total	468	173	437	1038	1835	1487	443	81	16	1	0	0	0	0	5979

Daily
 15th Percentile : 23 MPH
 50th Percentile : 33 MPH
 85th Percentile : 39 MPH
 95th Percentile : 43 MPH
 Mean Speed(Average) : 31 MPH
 10 MPH Pace Speed : 31-40 MPH
 Number in Pace : 3322
 Percent in Pace : 55.6%
 Number of Vehicles > 30 MPH : 3863
 Percent of Vehicles > 30 MPH : 64.6%

Grand Total	1485	520	1194	2754	5014	4480	1480	249	40	5	0	2	0	0	17223
-------------	------	-----	------	------	------	------	------	-----	----	---	---	---	---	---	-------

Overall
 15th Percentile : 23 MPH
 50th Percentile : 33 MPH
 85th Percentile : 40 MPH
 95th Percentile : 44 MPH
 Mean Speed(Average) : 31 MPH
 10 MPH Pace Speed : 31-40 MPH
 Number in Pace : 9494
 Percent in Pace : 55.1%
 Number of Vehicles > 30 MPH : 11270
 Percent of Vehicles > 30 MPH : 65.4%

Old Colony Planning Council
 70 School Street
 Brockton, MA 02301
 508-583-1833

Community: Stoughton
 Com #_U/RFC: 285_U3
 Recorder #: Jamar #13
 Tube Layout: L6 Basic (2')

Station ID:
 Site Code: 285
 Date Start: 11-May-10
 Date End: 13-May-10
 Washington St(138),south of Stoughton Sq

SB, NB

Start Time	15	20	25	30	35	40	45	50	55	60	65	70	75	999	Total
5/11/10	3	1	1	2	19	26	13	2	1	0	1	0	0	0	69
01:00	0	0	3	4	3	25	12	4	0	1	0	1	0	0	53
02:00	0	0	0	1	6	9	4	0	0	0	0	0	0	0	20
03:00	0	0	0	1	7	9	6	1	1	0	0	0	0	0	25
04:00	0	1	2	4	6	14	8	7	0	2	0	0	0	0	44
05:00	2	0	3	7	20	62	58	19	3	1	0	0	0	0	175
06:00	23	17	51	106	160	148	45	3	2	0	0	0	0	0	555
07:00	98	31	60	116	212	133	22	4	0	0	0	0	0	0	676
08:00	77	19	89	165	197	120	14	0	0	0	0	0	0	0	681
09:00	30	21	51	144	183	156	26	0	0	0	0	0	0	0	611
10:00	26	10	27	135	227	143	23	4	1	0	0	0	0	0	596
11:00	24	6	30	80	193	215	59	4	2	0	0	0	0	0	613
12 PM	33	24	45	114	273	174	48	4	0	0	0	0	0	0	715
13:00	27	4	52	122	250	194	47	2	1	0	0	0	0	0	699
14:00	37	4	27	125	278	171	45	4	1	0	0	0	0	0	692
15:00	53	5	25	123	298	197	40	6	0	0	0	0	0	0	747
16:00	68	14	62	200	312	161	33	1	0	0	0	0	0	0	851
17:00	55	15	80	183	310	148	17	3	0	0	0	0	0	0	811
18:00	55	16	57	186	300	141	42	4	0	0	0	0	0	0	801
19:00	30	4	45	128	220	176	33	4	0	0	0	0	0	0	640
20:00	15	4	24	77	183	120	28	3	0	0	0	0	0	0	454
21:00	9	1	17	33	118	92	27	4	0	0	0	0	0	0	301
22:00	5	1	13	15	52	73	35	6	1	0	0	0	0	0	201
23:00	2	0	3	13	62	57	31	3	0	0	0	0	0	0	171
Total	672	198	767	2084	3889	2764	716	92	13	4	1	1	0	0	11201

Daily
 15th Percentile : 26 MPH
 50th Percentile : 33 MPH
 85th Percentile : 39 MPH
 95th Percentile : 42 MPH
 Mean Speed(Average) : 32 MPH
 10 MPH Pace Speed : 31-40 MPH
 Number in Pace : 6653
 Percent in Pace : 59.4%
 Number of Vehicles > 30 MPH : 7480
 Percent of Vehicles > 30 MPH : 66.8%

Old Colony Planning Council
 70 School Street
 Brockton, MA 02301
 508-583-1833

Community: Stoughton
 Com #_U/RFC: 285_U3
 Recorder #: Jamar #13
 Tube Layout: L6 Basic (2')

Station ID:
 Site Code: 285
 Date Start: 11-May-10
 Date End: 13-May-10
 Washington St(138),south of Stoughton Sq

SB, NB

Start Time	15	16 20	21 25	26 30	31 35	36 40	41 45	46 50	51 55	56 60	61 65	66 70	71 75	76 999	Total
5/12/10	0	1	2	9	32	35	16	3	0	0	0	0	0	0	98
01:00	0	0	3	1	8	20	9	2	0	0	0	0	0	0	43
02:00	0	0	0	3	5	6	4	2	1	1	0	0	0	0	22
03:00	0	0	0	2	4	10	7	1	0	0	0	0	0	0	24
04:00	0	0	0	4	11	14	8	7	1	1	0	0	0	0	46
05:00	2	0	3	3	25	52	52	20	3	0	0	0	0	0	160
06:00	64	27	47	109	127	90	37	5	0	0	0	0	0	0	506
07:00	148	65	87	127	145	76	4	0	0	0	0	0	0	0	652
08:00	107	43	83	141	174	94	9	1	1	0	0	0	0	0	653
09:00	27	12	45	139	225	122	19	2	0	0	0	0	0	0	591
10:00	25	11	56	123	222	151	37	3	0	0	0	0	0	0	628
11:00	42	11	63	155	246	159	27	3	0	0	0	0	0	0	706
12 PM	72	21	56	162	285	122	18	3	0	0	0	1	0	0	740
13:00	47	11	53	158	257	155	37	4	0	0	0	0	0	0	722
14:00	46	9	45	148	288	163	36	2	0	0	0	0	0	0	737
15:00	32	4	35	178	308	199	31	3	0	0	0	0	0	0	790
16:00	43	13	62	183	332	130	28	1	0	0	0	0	0	0	792
17:00	49	25	99	243	296	87	21	1	0	0	0	0	0	0	821
18:00	43	7	73	197	307	149	44	2	0	0	0	0	0	0	822
19:00	26	7	32	87	213	150	30	4	0	0	0	0	0	0	549
20:00	19	3	14	84	150	148	32	2	1	0	0	0	0	0	453
21:00	8	2	17	53	139	93	28	8	0	0	0	0	0	0	348
22:00	7	5	9	25	65	76	36	5	3	0	0	0	0	0	231
23:00	0	1	4	10	58	69	27	7	2	0	0	0	0	0	178
Total	807	278	888	2344	3922	2370	597	91	12	2	0	1	0	0	11312

Daily
 15th Percentile : 24 MPH
 50th Percentile : 32 MPH
 85th Percentile : 38 MPH
 95th Percentile : 42 MPH
 Mean Speed(Average) : 31 MPH
 10 MPH Pace Speed : 31-40 MPH
 Number in Pace : 6292
 Percent in Pace : 55.6%
 Number of Vehicles > 30 MPH : 6995
 Percent of Vehicles > 30 MPH : 61.8%

Old Colony Planning Council
 70 School Street
 Brockton, MA 02301
 508-583-1833

Community: Stoughton
 Com #_U/RFC: 285_U3
 Recorder #: Jamar #13
 Tube Layout: L6 Basic (2')

Station ID:
 Site Code: 285
 Date Start: 11-May-10
 Date End: 13-May-10
 Washington St(138),south of Stoughton Sq

SB, NB

Start Time	1 15	16 20	21 25	26 30	31 35	36 40	41 45	46 50	51 55	56 60	61 65	66 70	71 75	76 999	Total
5/13/10	0	1	0	8	26	27	17	3	2	0	1	0	0	0	85
01:00	0	0	1	2	10	24	10	2	0	0	0	0	0	0	49
02:00	0	0	0	0	5	11	6	2	1	0	0	0	0	0	25
03:00	1	0	2	2	6	9	3	4	4	0	0	0	0	0	31
04:00	0	0	0	2	9	14	6	8	1	0	0	0	0	0	40
05:00	4	0	3	5	16	66	50	22	5	1	0	0	0	0	172
06:00	33	23	39	70	132	180	55	11	2	0	0	0	0	0	545
07:00	83	42	77	181	211	103	19	2	0	0	0	0	0	0	718
08:00	40	11	55	148	262	153	28	1	0	0	0	0	0	0	698
09:00	44	10	42	119	225	165	29	2	0	0	0	0	0	0	636
10:00	64	21	59	163	236	94	16	1	0	0	0	0	0	0	654
11:00	30	8	51	119	255	172	27	3	0	0	0	0	0	0	665
12 PM	34	7	35	143	272	179	30	5	0	0	0	0	0	0	705
13:00	44	21	76	162	231	119	19	1	0	0	0	0	0	0	673
14:00	41	11	45	171	238	163	35	5	0	0	0	0	0	0	709
15:00	61	18	32	155	283	180	36	3	1	0	0	0	0	0	769
16:00	60	27	95	224	270	132	24	2	0	0	0	0	0	0	834
17:00	57	17	77	223	340	145	17	4	0	0	0	0	0	0	880
18:00	94	70	179	268	252	110	11	4	0	0	0	0	0	0	988
19:00	34	14	48	145	284	149	35	3	2	0	0	0	0	0	714
20:00	11	3	27	130	208	102	25	1	0	0	0	0	0	0	507
21:00	13	6	38	82	176	91	16	2	0	0	0	0	0	0	424
22:00	3	1	12	36	102	62	25	2	0	0	0	0	0	0	243
23:00	4	1	5	20	68	74	20	6	1	0	0	0	0	0	199
Total	755	312	998	2578	4117	2524	559	99	19	1	1	0	0	0	11963

Daily
 15th Percentile : 24 MPH
 50th Percentile : 32 MPH
 85th Percentile : 38 MPH
 95th Percentile : 41 MPH
 Mean Speed(Average) : 31 MPH
 10 MPH Pace Speed : 26-35 MPH
 Number in Pace : 6695
 Percent in Pace : 56.0%
 Number of Vehicles > 30 MPH : 7320
 Percent of Vehicles > 30 MPH : 61.2%

Grand Total	2234	788	2653	7006	11928	7658	1872	282	44	7	2	2	0	0	34476
-------------	------	-----	------	------	-------	------	------	-----	----	---	---	---	---	---	-------

Overall
 15th Percentile : 25 MPH
 50th Percentile : 32 MPH
 85th Percentile : 39 MPH
 95th Percentile : 42 MPH
 Mean Speed(Average) : 31 MPH
 10 MPH Pace Speed : 31-40 MPH
 Number in Pace : 19586
 Percent in Pace : 56.8%
 Number of Vehicles > 30 MPH : 21795
 Percent of Vehicles > 30 MPH : 63.2%

Old Colony Planning Council
 70 School Street
 Brockton, MA 02301
 508-583-1833

Community: Stoughton
 Com #_U/RFC: 285_U3
 Recorder #: Jamar #13
 Tube Layout: L6 Basic (2')

Station ID:
 Site Code: 285
 Date Start: 11-May-10
 Date End: 13-May-10
 Washington St(138),south of Stoughton Sq

SB

Start Time	Bikes	Cars & Trailers	2 Axle Long	Buses	2 Axle 6 Tire	3 Axle Single	4 Axle Single	<5 Axl Double	5 Axle Double	>6 Axl Double	<6 Axl Multi	6 Axle Multi	>6 Axl Multi	Total	Truck Total
5/11/10	1	42	2	0	0	0	0	0	0	0	0	0	0	45	0
01:00	0	22	3	0	1	0	0	0	0	0	0	0	0	26	1
02:00	0	11	1	0	1	0	0	1	0	0	0	0	0	14	2
03:00	0	11	1	0	2	1	0	0	0	0	0	0	0	15	3
04:00	0	12	3	0	1	0	0	1	0	0	0	0	0	17	2
05:00	0	43	6	1	4	0	0	0	0	0	0	0	0	54	5
06:00	0	75	24	2	5	2	0	0	0	0	0	0	0	108	9
07:00	0	176	37	0	8	1	0	0	2	0	0	0	0	224	11
08:00	1	204	57	2	12	1	0	2	2	0	0	0	0	281	19
09:00	0	191	53	0	12	0	0	2	0	0	0	0	0	258	14
10:00	2	206	53	2	12	2	0	1	3	0	0	0	0	281	20
11:00	3	232	44	4	10	0	1	0	1	1	0	0	0	296	17
12 PM	3	289	52	1	11	3	0	2	1	0	0	0	0	362	18
13:00	5	273	59	2	14	1	0	4	1	0	0	0	0	359	22
14:00	4	268	54	0	12	2	0	4	3	0	0	0	0	347	21
15:00	3	350	61	3	9	4	0	3	3	0	0	0	0	436	22
16:00	5	402	85	0	13	1	0	2	0	1	0	0	0	509	17
17:00	2	405	69	1	6	2	0	2	0	0	0	0	0	487	11
18:00	3	425	57	0	6	0	0	1	0	0	0	0	0	492	7
19:00	0	284	48	0	10	3	0	2	0	0	0	0	0	347	15
20:00	0	196	30	0	2	1	0	2	0	0	0	0	0	231	5
21:00	1	153	23	0	3	0	0	0	0	0	0	0	0	180	3
22:00	0	96	12	0	0	0	0	0	0	0	0	0	0	108	0
23:00	0	86	13	0	2	0	0	0	0	0	0	0	0	101	2
Total	33	4452	847	18	156	24	1	29	16	2	0	0	0	5578	246
Percent	0.6%	79.8%	15.2%	0.3%	2.8%	0.4%	0.0%	0.5%	0.3%	0.0%	0.0%	0.0%	0.0%		4.4%
AM Peak	11:00	11:00	08:00	11:00	08:00	06:00	11:00	08:00	10:00	11:00				11:00	10:00
Vol.	3	232	57	4	12	2	1	2	3	1				296	20
PM Peak	13:00	18:00	16:00	15:00	13:00	15:00		13:00	14:00	16:00				16:00	13:00
Vol.	5	425	85	3	14	4		4	3	1				509	22

Old Colony Planning Council
 70 School Street
 Brockton, MA 02301
 508-583-1833

Community: Stoughton
 Com #_U/RFC: 285_U3
 Recorder #: Jamar #13
 Tube Layout: L6 Basic (2')

Station ID:
 Site Code: 285
 Date Start: 11-May-10
 Date End: 13-May-10
 Washington St(138),south of Stoughton Sq

SB

Start Time	Bikes	Cars & Trailers	2 Axle Long	Buses	2 Axle 6 Tire	3 Axle Single	4 Axle Single	<5 Axl Double	5 Axle Double	>6 Axl Double	<6 Axl Multi	6 Axle Multi	>6 Axl Multi	Total	Truck Total
5/12/10	0	52	5	0	3	0	0	0	2	0	0	0	0	62	5
01:00	0	24	2	0	0	0	0	0	0	0	0	0	0	26	0
02:00	0	6	2	0	0	0	0	1	0	0	0	0	0	9	1
03:00	0	11	0	0	0	0	0	0	0	0	0	0	0	11	0
04:00	0	15	3	0	1	1	0	0	0	0	0	0	0	20	2
05:00	0	35	5	0	2	0	0	0	0	0	0	0	0	42	2
06:00	1	83	28	0	7	1	0	0	1	0	0	0	0	121	9
07:00	3	195	36	1	9	3	0	0	1	0	0	0	0	248	14
08:00	2	185	34	1	12	0	0	0	0	0	0	0	0	234	13
09:00	1	175	43	1	9	2	0	0	0	0	0	0	0	231	12
10:00	1	219	55	2	19	4	0	1	0	0	0	0	0	301	26
11:00	1	292	60	0	7	5	0	2	2	0	0	0	0	369	16
12 PM	1	336	55	3	14	2	0	5	0	0	0	0	0	416	24
13:00	1	286	59	3	11	2	0	3	0	0	0	0	0	365	19
14:00	2	322	63	1	10	1	0	2	1	0	0	0	0	402	15
15:00	2	334	75	2	10	4	0	1	0	0	0	0	0	428	17
16:00	1	393	63	1	11	1	0	0	2	0	0	0	0	472	15
17:00	1	403	65	1	9	2	0	1	0	0	0	0	0	482	13
18:00	0	430	44	0	9	1	0	1	0	0	0	0	0	485	11
19:00	5	269	41	0	5	4	0	0	0	0	0	0	0	324	9
20:00	2	189	28	0	2	1	0	0	0	0	0	0	0	222	3
21:00	0	172	17	0	0	0	0	0	0	0	0	0	0	189	0
22:00	0	116	13	0	1	0	0	1	0	0	0	0	0	131	2
23:00	0	77	15	0	2	0	0	0	0	0	0	0	0	94	2
Total	24	4619	811	16	153	34	0	18	9	0	0	0	0	5684	230
Percent	0.4%	81.3%	14.3%	0.3%	2.7%	0.6%	0.0%	0.3%	0.2%	0.0%	0.0%	0.0%	0.0%		4.0%
AM Peak	07:00	11:00	11:00	10:00	10:00	11:00		11:00	00:00					11:00	10:00
Vol.	3	292	60	2	19	5		2	2					369	26
PM Peak	19:00	18:00	15:00	12:00	12:00	15:00		12:00	16:00					18:00	12:00
Vol.	5	430	75	3	14	4		5	2					485	24

Old Colony Planning Council
 70 School Street
 Brockton, MA 02301
 508-583-1833

Community: Stoughton
 Com #_U/RFC: 285_U3
 Recorder #: Jamar #13
 Tube Layout: L6 Basic (2')

Station ID:
 Site Code: 285
 Date Start: 11-May-10
 Date End: 13-May-10
 Washington St(138),south of Stoughton Sq

SB

Start Time	Bikes	Cars & Trailers	2 Axle Long	Buses	2 Axle 6 Tire	3 Axle Single	4 Axle Single	<5 Axl Double	5 Axle Double	>6 Axl Double	<6 Axl Multi	6 Axle Multi	>6 Axl Multi	Total	Truck Total
5/13/10	0	43	2	0	1	1	0	0	0	0	0	0	0	47	2
01:00	0	29	1	1	0	0	0	0	0	0	0	0	0	31	1
02:00	0	10	1	1	0	0	0	1	0	0	0	0	0	13	2
03:00	0	9	3	0	1	0	0	1	2	0	0	0	0	16	4
04:00	0	14	2	1	0	0	0	1	0	0	0	0	0	18	2
05:00	0	30	10	0	4	0	0	0	0	0	0	0	0	44	4
06:00	1	84	22	3	4	1	0	2	3	0	0	0	0	120	13
07:00	1	207	46	1	6	2	0	2	0	0	0	0	0	265	11
08:00	3	202	42	0	11	5	0	1	3	0	0	0	0	267	20
09:00	0	184	45	3	9	3	0	0	1	0	0	0	0	245	16
10:00	4	238	47	4	9	1	0	4	1	0	0	0	0	308	19
11:00	1	264	54	2	11	3	0	0	0	0	0	0	0	335	16
12 PM	2	284	55	1	10	3	1	3	0	0	0	0	0	359	18
13:00	5	267	52	2	13	3	0	2	1	0	0	0	0	345	21
14:00	1	286	47	2	13	2	0	2	1	0	0	0	0	354	20
15:00	4	333	53	2	16	2	0	2	2	0	0	0	0	414	24
16:00	7	380	75	1	17	2	1	4	2	0	0	0	0	489	27
17:00	7	443	57	0	10	3	0	3	0	0	0	0	0	523	16
18:00	5	547	73	0	10	3	0	2	2	0	0	0	0	642	17
19:00	1	341	50	1	4	0	0	0	0	0	0	0	0	397	5
20:00	0	226	32	0	3	1	0	3	1	0	0	0	0	266	8
21:00	4	205	27	0	1	0	0	0	1	0	0	0	0	238	2
22:00	3	118	7	0	1	1	0	1	1	0	0	0	0	132	4
23:00	0	88	18	0	2	0	0	0	0	0	0	0	0	108	2
Total	49	4832	821	25	156	36	2	34	21	0	0	0	0	5976	274
Percent	0.8%	80.9%	13.7%	0.4%	2.6%	0.6%	0.0%	0.6%	0.4%	0.0%	0.0%	0.0%	0.0%		4.6%
AM Peak	10:00	11:00	11:00	10:00	08:00	08:00		10:00	06:00					11:00	08:00
Vol.	4	264	54	4	11	5		4	3					335	20
PM Peak	16:00	18:00	16:00	13:00	16:00	12:00	12:00	16:00	15:00					18:00	16:00
Vol.	7	547	75	2	17	3	1	4	2					642	27
Grand Total	106	13903	2479	59	465	94	3	81	46	2	0	0	0	17238	750
Percent	0.6%	80.7%	14.4%	0.3%	2.7%	0.5%	0.0%	0.5%	0.3%	0.0%	0.0%	0.0%	0.0%		4.4%

Old Colony Planning Council
70 School Street
Brockton, MA 02301
508-583-1833

Community: Stoughton
Com #_U/RFC: 285_U3
Recorder #: Jamar #13
Tube Layout: L6 Basic (2')

Station ID:
Site Code: 285
Date Start: 11-May-10
Date End: 13-May-10
Washington St(138),south of Stoughton Sq

NB

Start Time	Bikes	Cars & Trailers	2 Axle Long	Buses	2 Axle 6 Tire	3 Axle Single	4 Axle Single	<5 Axl Double	5 Axle Double	>6 Axl Double	<6 Axl Multi	6 Axle Multi	>6 Axl Multi	Total	Truck Total
5/11/10	0	19	4	0	1	0	0	0	0	0	0	0	0	24	1
01:00	0	14	12	0	0	0	0	1	0	0	0	0	0	27	1
02:00	0	4	1	0	0	0	0	1	0	0	0	0	0	6	1
03:00	0	3	5	0	2	0	0	0	0	0	0	0	0	10	2
04:00	0	14	5	1	5	0	0	2	0	0	0	0	0	27	8
05:00	0	68	34	0	16	2	0	0	1	0	0	0	0	121	19
06:00	3	296	93	0	44	1	0	5	4	1	0	0	0	447	55
07:00	4	308	96	2	29	3	0	7	3	0	0	0	0	452	44
08:00	2	254	102	3	30	1	0	5	3	0	0	0	0	400	42
09:00	1	194	111	7	31	3	0	3	3	0	0	0	0	353	47
10:00	2	173	101	2	29	2	0	4	1	0	0	0	0	314	38
11:00	1	197	85	3	26	1	0	4	0	0	0	0	0	317	34
12 PM	0	209	105	2	29	5	0	2	1	0	0	0	0	353	39
13:00	1	210	94	2	26	3	0	3	1	0	0	0	0	340	35
14:00	2	224	94	3	16	1	1	2	1	0	0	0	0	344	24
15:00	4	210	68	4	21	0	0	2	1	0	0	0	0	310	28
16:00	2	241	80	2	14	1	0	2	0	0	0	0	0	342	19
17:00	2	245	62	0	12	1	0	1	1	0	0	0	0	324	15
18:00	2	222	68	1	11	3	0	1	0	0	0	0	0	308	16
19:00	0	202	67	2	18	3	0	1	0	0	0	0	0	293	24
20:00	2	154	51	0	11	0	0	1	2	0	0	0	0	221	14
21:00	0	92	25	0	4	0	0	0	0	0	0	0	0	121	4
22:00	0	61	26	0	3	0	0	1	0	0	0	0	0	91	4
23:00	0	47	18	0	5	0	0	0	0	0	0	0	0	70	5
Total	28	3661	1407	34	383	30	1	48	22	1	0	0	0	5615	519
Percent	0.5%	65.2%	25.1%	0.6%	6.8%	0.5%	0.0%	0.9%	0.4%	0.0%	0.0%	0.0%	0.0%		9.2%
AM Peak	07:00	07:00	09:00	09:00	06:00	07:00		07:00	06:00	06:00				07:00	06:00
Vol.	4	308	111	7	44	3		7	4	1				452	55
PM Peak	15:00	17:00	12:00	15:00	12:00	12:00	14:00	13:00	20:00					12:00	12:00
Vol.	4	245	105	4	29	5	1	3	2					353	39

Old Colony Planning Council
 70 School Street
 Brockton, MA 02301
 508-583-1833

Community: Stoughton
 Com #_U/RFC: 285_U3
 Recorder #: Jamar #13
 Tube Layout: L6 Basic (2')

Station ID:
 Site Code: 285
 Date Start: 11-May-10
 Date End: 13-May-10
 Washington St(138),south of Stoughton Sq

NB

Start Time	Bikes	Cars & Trailers	2 Axle Long	Buses	2 Axle 6 Tire	3 Axle Single	4 Axle Single	<5 Axl Double	5 Axle Double	>6 Axl Double	<6 Axl Multi	6 Axle Multi	>6 Axl Multi	Total	Truck Total
5/12/10	0	27	6	0	3	0	0	0	0	0	0	0	0	36	3
01:00	1	7	6	0	2	0	0	0	1	0	0	0	0	17	3
02:00	0	8	4	0	1	0	0	0	0	0	0	0	0	13	1
03:00	0	8	3	0	2	0	0	0	0	0	0	0	0	13	2
04:00	0	15	7	0	4	0	0	0	0	0	0	0	0	26	4
05:00	0	71	28	0	17	1	0	0	1	0	0	0	0	118	19
06:00	3	270	85	0	22	1	0	3	1	0	0	0	0	385	27
07:00	4	284	84	1	19	2	0	7	2	0	0	0	0	403	31
08:00	0	271	108	6	30	2	0	1	1	0	0	0	0	419	40
09:00	0	230	94	4	24	1	1	5	0	0	1	0	0	360	36
10:00	1	184	108	0	32	1	0	1	0	0	0	0	0	327	34
11:00	0	206	97	4	26	0	0	3	1	0	0	0	0	337	34
12 PM	1	202	90	3	20	4	0	3	0	0	0	0	0	323	30
13:00	0	225	99	6	23	0	0	3	0	0	0	0	0	356	32
14:00	1	196	94	4	33	1	0	4	1	0	0	0	0	334	43
15:00	1	235	89	5	23	2	0	5	2	0	0	0	0	362	37
16:00	1	216	83	1	17	1	0	0	0	0	0	0	0	319	19
17:00	3	244	68	0	18	1	0	4	1	0	0	0	0	339	24
18:00	1	227	87	1	20	0	0	0	0	0	0	0	0	336	21
19:00	0	158	50	0	13	2	0	2	0	0	0	0	0	225	17
20:00	4	169	51	0	6	1	0	0	0	0	0	0	0	231	7
21:00	0	115	35	0	8	0	0	1	0	0	0	0	0	159	9
22:00	0	64	31	0	4	0	0	0	0	0	0	0	0	99	4
23:00	0	60	21	0	2	0	0	1	0	0	0	0	0	84	3
Total	21	3692	1428	35	369	20	1	43	11	0	1	0	0	5621	480
Percent	0.4%	65.7%	25.4%	0.6%	6.6%	0.4%	0.0%	0.8%	0.2%	0.0%	0.0%	0.0%	0.0%		8.5%
AM Peak	07:00	07:00	08:00	08:00	10:00	07:00	09:00	07:00	07:00		09:00			08:00	08:00
Vol.	4	284	108	6	32	2	1	7	2		1			419	40
PM Peak	20:00	17:00	13:00	13:00	14:00	12:00		15:00	15:00					15:00	14:00
Vol.	4	244	99	6	33	4		5	2					362	43

Old Colony Planning Council
 70 School Street
 Brockton, MA 02301
 508-583-1833

Community: Stoughton
 Com #_U/RFC: 285_U3
 Recorder #: Jamar #13
 Tube Layout: L6 Basic (2')

Station ID:
 Site Code: 285
 Date Start: 11-May-10
 Date End: 13-May-10
 Washington St(138),south of Stoughton Sq

NB	Start Time	Bikes	Cars & Trailers	2 Axle Long	Buses	2 Axle 6 Tire	3 Axle Single	4 Axle Single	<5 Axl Double	5 Axle Double	>6 Axl Double	<6 Axl Multi	6 Axle Multi	>6 Axl Multi	Total	Truck Total
	5/13/10	0	28	10	0	0	0	0	0	0	0	0	0	0	38	0
	01:00	1	9	7	0	1	0	0	0	0	0	0	0	0	18	1
	02:00	0	5	2	1	1	0	0	2	1	0	0	0	0	12	5
	03:00	0	5	6	0	3	0	0	0	1	0	0	0	0	15	4
	04:00	0	9	7	0	5	1	0	0	0	0	0	0	0	22	6
	05:00	0	70	39	0	14	2	0	2	1	0	0	0	0	128	19
	06:00	0	277	95	3	39	4	0	5	1	0	0	0	0	424	52
	07:00	3	296	115	1	28	4	0	3	1	0	0	1	0	452	38
	08:00	2	262	114	8	39	3	0	2	1	0	0	0	0	431	53
	09:00	0	234	120	4	30	0	0	1	1	0	0	0	0	390	36
	10:00	1	218	86	3	30	3	0	4	0	0	0	0	0	345	40
	11:00	0	195	102	1	26	3	0	3	0	0	0	0	0	330	33
	12 PM	3	214	96	2	21	5	1	3	0	0	0	0	0	345	32
	13:00	5	222	66	3	26	3	0	2	1	0	0	0	0	328	35
	14:00	4	222	91	4	29	0	0	3	0	0	0	0	0	353	36
	15:00	1	236	93	1	18	3	0	2	0	0	0	0	0	354	24
	16:00	8	217	87	1	27	1	0	2	0	0	0	0	0	343	31
	17:00	7	242	86	0	16	1	0	2	1	0	0	0	0	355	20
	18:00	5	243	81	1	15	0	0	0	0	0	0	0	0	345	16
	19:00	3	224	68	1	16	1	0	4	0	0	0	0	0	317	22
	20:00	0	169	56	1	13	0	0	1	0	0	0	0	0	240	15
	21:00	3	124	43	0	13	0	0	1	1	0	0	0	0	185	15
	22:00	1	76	23	0	8	1	0	0	1	0	0	0	0	110	10
	23:00	0	65	19	0	7	0	0	0	0	0	0	0	0	91	7
	Total	47	3862	1512	35	425	35	1	42	11	0	0	1	0	5971	550
	Percent	0.8%	64.7%	25.3%	0.6%	7.1%	0.6%	0.0%	0.7%	0.2%	0.0%	0.0%	0.0%	0.0%		9.2%
	AM Peak	07:00	07:00	09:00	08:00	06:00	06:00		06:00	02:00			07:00		07:00	08:00
	Vol.	3	296	120	8	39	4		5	1			1		452	53
	PM Peak	16:00	18:00	12:00	14:00	14:00	12:00	12:00	19:00	13:00					17:00	14:00
	Vol.	8	243	96	4	29	5	1	4	1					355	36
	Grand Total	96	11215	4347	104	1177	85	3	133	44	1	1	1	0	17207	1549
	Percent	0.6%	65.2%	25.3%	0.6%	6.8%	0.5%	0.0%	0.8%	0.3%	0.0%	0.0%	0.0%	0.0%		9.0%

Old Colony Planning Council
 70 School Street
 Brockton, MA 02301
 508-583-1833

Community: Stoughton
 Com #_U/RFC: 285_U3
 Recorder #: Jamar #13
 Tube Layout: L6 Basic (2')

Station ID:
 Site Code: 285
 Date Start: 11-May-10
 Date End: 13-May-10
 Washington St(138),south of Stoughton Sq

SB, NB

Start Time	Bikes	Cars & Trailers	2 Axle Long	Buses	2 Axle 6 Tire	3 Axle Single	4 Axle Single	<5 Axl Double	5 Axle Double	>6 Axl Double	<6 Axl Multi	6 Axle Multi	>6 Axl Multi	Total	Truck Total
5/11/10	1	61	6	0	1	0	0	0	0	0	0	0	0	69	1
01:00	0	36	15	0	1	0	0	1	0	0	0	0	0	53	2
02:00	0	15	2	0	1	0	0	2	0	0	0	0	0	20	3
03:00	0	14	6	0	4	1	0	0	0	0	0	0	0	25	5
04:00	0	26	8	1	6	0	0	3	0	0	0	0	0	44	10
05:00	0	111	40	1	20	2	0	0	1	0	0	0	0	175	24
06:00	3	371	117	2	49	3	0	5	4	1	0	0	0	555	64
07:00	4	484	133	2	37	4	0	7	5	0	0	0	0	676	55
08:00	3	458	159	5	42	2	0	7	5	0	0	0	0	681	61
09:00	1	385	164	7	43	3	0	5	3	0	0	0	0	611	61
10:00	4	379	154	4	41	4	0	5	4	0	0	0	0	595	58
11:00	4	429	129	7	36	1	1	4	1	1	0	0	0	613	51
12 PM	3	498	157	3	40	8	0	4	2	0	0	0	0	715	57
13:00	6	483	153	4	40	4	0	7	2	0	0	0	0	699	57
14:00	6	492	148	3	28	3	1	6	4	0	0	0	0	691	45
15:00	7	560	129	7	30	4	0	5	4	0	0	0	0	746	50
16:00	7	643	165	2	27	2	0	4	0	1	0	0	0	851	36
17:00	4	650	131	1	18	3	0	3	1	0	0	0	0	811	26
18:00	5	647	125	1	17	3	0	2	0	0	0	0	0	800	23
19:00	0	486	115	2	28	6	0	3	0	0	0	0	0	640	39
20:00	2	350	81	0	13	1	0	3	2	0	0	0	0	452	19
21:00	1	245	48	0	7	0	0	0	0	0	0	0	0	301	7
22:00	0	157	38	0	3	0	0	1	0	0	0	0	0	199	4
23:00	0	133	31	0	7	0	0	0	0	0	0	0	0	171	7
Total	61	8113	2254	52	539	54	2	77	38	3	0	0	0	11193	765
Percent	0.5%	72.5%	20.1%	0.5%	4.8%	0.5%	0.0%	0.7%	0.3%	0.0%	0.0%	0.0%	0.0%		6.8%
AM Peak	07:00	07:00	09:00	09:00	06:00	07:00	11:00	07:00	07:00	06:00				08:00	06:00
Vol.	4	484	164	7	49	4	1	7	5	1				681	64
PM Peak	15:00	17:00	16:00	15:00	12:00	12:00	14:00	13:00	14:00	16:00				16:00	12:00
Vol.	7	650	165	7	40	8	1	7	4	1				851	57

Old Colony Planning Council
 70 School Street
 Brockton, MA 02301
 508-583-1833

Community: Stoughton
 Com #_U/RFC: 285_U3
 Recorder #: Jamar #13
 Tube Layout: L6 Basic (2')

Station ID:
 Site Code: 285
 Date Start: 11-May-10
 Date End: 13-May-10
 Washington St(138),south of Stoughton Sq

SB, NB

Start Time	Bikes	Cars & Trailers	2 Axle Long	Buses	2 Axle 6 Tire	3 Axle Single	4 Axle Single	<5 Axl Double	5 Axle Double	>6 Axl Double	<6 Axl Multi	6 Axle Multi	>6 Axl Multi	Total	Truck Total
5/12/10	0	79	11	0	6	0	0	0	2	0	0	0	0	98	8
01:00	1	31	8	0	2	0	0	0	1	0	0	0	0	43	3
02:00	0	14	6	0	1	0	0	1	0	0	0	0	0	22	2
03:00	0	19	3	0	2	0	0	0	0	0	0	0	0	24	2
04:00	0	30	10	0	5	1	0	0	0	0	0	0	0	46	6
05:00	0	106	33	0	19	1	0	0	1	0	0	0	0	160	21
06:00	4	353	113	0	29	2	0	3	2	0	0	0	0	506	36
07:00	7	479	120	2	28	5	0	7	3	0	0	0	0	651	45
08:00	2	456	142	7	42	2	0	1	1	0	0	0	0	653	53
09:00	1	405	137	5	33	3	1	5	0	0	1	0	0	591	48
10:00	2	403	163	2	51	5	0	2	0	0	0	0	0	628	60
11:00	1	498	157	4	33	5	0	5	3	0	0	0	0	706	50
12 PM	2	538	145	6	34	6	0	8	0	0	0	0	0	739	54
13:00	1	511	158	9	34	2	0	6	0	0	0	0	0	721	51
14:00	3	518	157	5	43	2	0	6	2	0	0	0	0	736	58
15:00	3	569	164	7	33	6	0	6	2	0	0	0	0	790	54
16:00	2	609	146	2	28	2	0	0	2	0	0	0	0	791	34
17:00	4	647	133	1	27	3	0	5	1	0	0	0	0	821	37
18:00	1	657	131	1	29	1	0	1	0	0	0	0	0	821	32
19:00	5	427	91	0	18	6	0	2	0	0	0	0	0	549	26
20:00	6	358	79	0	8	2	0	0	0	0	0	0	0	453	10
21:00	0	287	52	0	8	0	0	1	0	0	0	0	0	348	9
22:00	0	180	44	0	5	0	0	1	0	0	0	0	0	230	6
23:00	0	137	36	0	4	0	0	1	0	0	0	0	0	178	5
Total	45	8311	2239	51	522	54	1	61	20	0	1	0	0	11305	710
Percent	0.4%	73.5%	19.8%	0.5%	4.6%	0.5%	0.0%	0.5%	0.2%	0.0%	0.0%	0.0%	0.0%		6.3%
AM Peak	07:00	11:00	10:00	08:00	10:00	07:00	09:00	07:00	07:00		09:00			11:00	10:00
Vol.	7	498	163	7	51	5	1	7	3		1			706	60
PM Peak	20:00	18:00	15:00	13:00	14:00	12:00		12:00	14:00					17:00	14:00
Vol.	6	657	164	9	43	6		8	2					821	58

Old Colony Planning Council
 70 School Street
 Brockton, MA 02301
 508-583-1833

Community: Stoughton
 Com #_U/RFC: 285_U3
 Recorder #: Jamar #13
 Tube Layout: L6 Basic (2')

Station ID:
 Site Code: 285
 Date Start: 11-May-10
 Date End: 13-May-10
 Washington St(138),south of Stoughton Sq

SB, NB	Start Time	Bikes	Cars & Trailers	2 Axle Long	Buses	2 Axle 6 Tire	3 Axle Single	4 Axle Single	<5 Axl Double	5 Axle Double	>6 Axl Double	<6 Axl Multi	6 Axle Multi	>6 Axl Multi	Total	Truck Total
	5/13/10	0	71	12	0	1	1	0	0	0	0	0	0	0	85	2
	01:00	1	38	8	1	1	0	0	0	0	0	0	0	0	49	2
	02:00	0	15	3	2	1	0	0	3	1	0	0	0	0	25	7
	03:00	0	14	9	0	4	0	0	1	3	0	0	0	0	31	8
	04:00	0	23	9	1	5	1	0	1	0	0	0	0	0	40	8
	05:00	0	100	49	0	18	2	0	2	1	0	0	0	0	172	23
	06:00	1	361	117	6	43	5	0	7	4	0	0	0	0	544	65
	07:00	4	503	161	2	34	6	0	5	1	0	0	1	0	717	49
	08:00	5	464	156	8	50	8	0	3	4	0	0	0	0	698	73
	09:00	0	418	165	7	39	3	0	1	2	0	0	0	0	635	52
	10:00	5	456	133	7	39	4	0	8	1	0	0	0	0	653	59
	11:00	1	459	156	3	37	6	0	3	0	0	0	0	0	665	49
	12 PM	5	498	151	3	31	8	2	6	0	0	0	0	0	704	50
	13:00	10	489	118	5	39	6	0	4	2	0	0	0	0	673	56
	14:00	5	508	138	6	42	2	0	5	1	0	0	0	0	707	56
	15:00	5	569	146	3	34	5	0	4	2	0	0	0	0	768	48
	16:00	15	597	162	2	44	3	1	6	2	0	0	0	0	832	58
	17:00	14	685	143	0	26	4	0	5	1	0	0	0	0	878	36
	18:00	10	790	154	1	25	3	0	2	2	0	0	0	0	987	33
	19:00	4	565	118	2	20	1	0	4	0	0	0	0	0	714	27
	20:00	0	395	88	1	16	1	0	4	1	0	0	0	0	506	23
	21:00	7	329	70	0	14	0	0	1	2	0	0	0	0	423	17
	22:00	4	194	30	0	9	2	0	1	2	0	0	0	0	242	14
	23:00	0	153	37	0	9	0	0	0	0	0	0	0	0	199	9
	Total	96	8694	2333	60	581	71	3	76	32	0	0	1	0	11947	824
	Percent	0.8%	72.8%	19.5%	0.5%	4.9%	0.6%	0.0%	0.6%	0.3%	0.0%	0.0%	0.0%	0.0%		6.9%
	AM Peak	08:00	07:00	09:00	08:00	08:00	08:00		10:00	06:00			07:00		07:00	08:00
	Vol.	5	503	165	8	50	8		8	4			1		717	73
	PM Peak	16:00	18:00	16:00	14:00	16:00	12:00	12:00	12:00	13:00					18:00	16:00
	Vol.	15	790	162	6	44	8	2	6	2					987	58
	Grand Total	202	25118	6826	163	1642	179	6	214	90	3	1	1	0	34445	2299
	Percent	0.6%	72.9%	19.8%	0.5%	4.8%	0.5%	0.0%	0.6%	0.3%	0.0%	0.0%	0.0%	0.0%		6.7%

Old Colony Planning Council
70 School Street
Brockton, MA 02301
508-583-1833

Community: Stoughton
Com #_U/RFC: 285_U6
Recorder #: Jamar #17
Tube Layout: L6 Basic (2')

Station ID:
Site Code: 285
Date Start: 11-May-10
Date End: 13-May-10
Wyman St, west of Stoughton Sq

Start Time	10-May-10		Tue		Wed		Thu		Fri		Sat		Sun		Week Average	
	EB	WB	EB	WB	EB	WB	EB	WB	EB	WB	EB	WB	EB	WB	EB	WB
12:00 AM	*	*	11	24	12	36	10	23	*	*	*	*	*	*	11	28
01:00	*	*	7	4	4	12	6	11	*	*	*	*	*	*	6	9
02:00	*	*	4	8	2	5	4	6	*	*	*	*	*	*	3	6
03:00	*	*	4	6	11	7	7	7	*	*	*	*	*	*	7	7
04:00	*	*	18	5	22	9	19	8	*	*	*	*	*	*	20	7
05:00	*	*	55	28	58	26	62	25	*	*	*	*	*	*	58	26
06:00	*	*	100	135	106	132	109	122	*	*	*	*	*	*	105	130
07:00	*	*	122	55	133	70	114	64	*	*	*	*	*	*	123	63
08:00	*	*	112	67	118	63	121	61	*	*	*	*	*	*	117	64
09:00	*	*	97	132	79	131	87	125	*	*	*	*	*	*	88	129
10:00	*	*	95	122	96	117	111	154	*	*	*	*	*	*	101	131
11:00	*	*	95	126	95	105	108	147	*	*	*	*	*	*	99	126
12:00 PM	*	*	90	118	85	115	106	123	*	*	*	*	*	*	94	119
01:00	*	*	110	136	92	133	111	125	*	*	*	*	*	*	104	131
02:00	*	*	115	144	120	160	119	144	*	*	*	*	*	*	118	149
03:00	*	*	130	138	126	149	136	145	*	*	*	*	*	*	131	144
04:00	*	*	137	101	136	105	123	110	*	*	*	*	*	*	132	105
05:00	*	*	159	105	188	78	144	117	*	*	*	*	*	*	164	100
06:00	*	*	133	156	134	158	153	151	*	*	*	*	*	*	140	155
07:00	*	*	111	153	103	132	105	194	*	*	*	*	*	*	106	160
08:00	*	*	64	140	69	125	89	167	*	*	*	*	*	*	74	144
09:00	*	*	42	90	57	104	71	135	*	*	*	*	*	*	57	110
10:00	*	*	38	64	61	81	69	131	*	*	*	*	*	*	56	92
11:00	*	*	25	43	25	43	67	87	*	*	*	*	*	*	39	58
Total	0	0	1874	2100	1932	2096	2051	2382	0	0	0	0	0	0	1953	2193
Day	0	0	3974		4028		4433		0	0	0	0	0	0	4146	
AM Peak			07:00	06:00	07:00	06:00	08:00	10:00							07:00	10:00
Vol.			122	135	133	132	121	154							123	131
PM Peak			17:00	18:00	17:00	14:00	18:00	19:00							17:00	19:00
Vol.			159	156	188	160	153	194							164	160

Comb. Total 0 3974 4028 4433 0 0 0 4146

Old Colony Planning Council
 70 School Street
 Brockton, MA 02301
 508-583-1833

Community: Stoughton
 Com #_U/RFC: 285_U6
 Recorder #: Jamar #17
 Tube Layout: L6 Basic (2')

Station ID:
 Site Code: 285
 Date Start: 11-May-10
 Date End: 13-May-10
 Wyman St, west of Stoughton Sq

Start Time	10-May-10 Mon	11-May-10 Tue	12-May-10 Wed	13-May-10 Thu	14-May-10 Fri	15-May-10 Sat	16-May-10 Sun	Week Average
12:00 AM	*	35	48	33	*	*	*	39
01:00	*	11	16	17	*	*	*	15
02:00	*	12	7	10	*	*	*	10
03:00	*	10	18	14	*	*	*	14
04:00	*	23	31	27	*	*	*	27
05:00	*	83	84	87	*	*	*	85
06:00	*	235	238	231	*	*	*	235
07:00	*	177	203	178	*	*	*	186
08:00	*	179	181	182	*	*	*	181
09:00	*	229	210	212	*	*	*	217
10:00	*	217	213	265	*	*	*	232
11:00	*	221	200	255	*	*	*	225
12:00 PM	*	208	200	229	*	*	*	212
01:00	*	246	225	236	*	*	*	236
02:00	*	259	280	263	*	*	*	267
03:00	*	268	275	281	*	*	*	275
04:00	*	238	241	233	*	*	*	237
05:00	*	264	266	261	*	*	*	264
06:00	*	289	292	304	*	*	*	295
07:00	*	264	235	299	*	*	*	266
08:00	*	204	194	256	*	*	*	218
09:00	*	132	161	206	*	*	*	166
10:00	*	102	142	200	*	*	*	148
11:00	*	68	68	154	*	*	*	97
Total	0	3974	4028	4433	0	0	0	4147
Percentage	0.0%	95.8%	97.1%	106.9%	0.0%	0.0%	0.0%	
AM Peak Vol.		06:00 235	06:00 238	10:00 265				06:00 235
PM Peak Vol.		18:00 289	18:00 292	18:00 304				18:00 295

Old Colony Planning Council
 70 School Street
 Brockton, MA 02301
 508-583-1833

Community: Stoughton
 Com #_U/RFC: 285_U6
 Recorder #: Jamar #17
 Tube Layout: L6 Basic (2')

Station ID:
 Site Code: 285
 Date Start: 11-May-10
 Date End: 13-May-10
 Wyman St, west of Stoughton Sq

EB

Start Time	1 15	16 20	21 25	26 30	31 35	36 40	41 45	46 50	51 55	56 60	61 65	66 70	71 75	76 999	Total
5/11/10	4	1	3	1	2	0	0	0	0	0	0	0	0	0	11
01:00	1	2	0	2	1	1	0	0	0	0	0	0	0	0	7
02:00	1	0	2	0	1	0	0	0	0	0	0	0	0	0	4
03:00	0	2	0	2	0	0	0	0	0	0	0	0	0	0	4
04:00	0	4	3	7	4	0	0	0	0	0	0	0	0	0	18
05:00	11	10	13	14	7	0	0	0	0	0	0	0	0	0	55
06:00	26	20	22	24	8	0	0	0	0	0	0	0	0	0	100
07:00	18	29	46	23	6	0	0	0	0	0	0	0	0	0	122
08:00	14	31	35	30	1	0	1	0	0	0	0	0	0	0	112
09:00	22	19	35	21	0	0	0	0	0	0	0	0	0	0	97
10:00	20	25	32	12	6	0	0	0	0	0	0	0	0	0	95
11:00	21	19	40	12	3	0	0	0	0	0	0	0	0	0	95
12 PM	23	22	26	18	1	0	0	0	0	0	0	0	0	0	90
13:00	29	32	29	15	4	1	0	0	0	0	0	0	0	0	110
14:00	26	32	45	11	1	0	0	0	0	0	0	0	0	0	115
15:00	35	40	43	11	1	0	0	0	0	0	0	0	0	0	130
16:00	50	45	34	7	1	0	0	0	0	0	0	0	0	0	137
17:00	61	65	21	10	2	0	0	0	0	0	0	0	0	0	159
18:00	56	31	34	9	3	0	0	0	0	0	0	0	0	0	133
19:00	38	30	26	15	2	0	0	0	0	0	0	0	0	0	111
20:00	14	17	16	9	7	1	0	0	0	0	0	0	0	0	64
21:00	14	5	12	9	2	0	0	0	0	0	0	0	0	0	42
22:00	14	5	9	7	2	0	1	0	0	0	0	0	0	0	38
23:00	2	7	9	5	2	0	0	0	0	0	0	0	0	0	25
Total	500	493	535	274	67	3	2	0	0	0	0	0	0	0	1874

Daily
 15th Percentile : 9 MPH
 50th Percentile : 20 MPH
 85th Percentile : 27 MPH
 95th Percentile : 30 MPH
 Mean Speed(Average) : 19 MPH
 10 MPH Pace Speed : 16-25 MPH
 Number in Pace : 1028
 Percent in Pace : 54.9%
 Number of Vehicles > 30 MPH : 72
 Percent of Vehicles > 30 MPH : 3.8%

Old Colony Planning Council
 70 School Street
 Brockton, MA 02301
 508-583-1833

Community: Stoughton
 Com #_U/RFC: 285_U6
 Recorder #: Jamar #17
 Tube Layout: L6 Basic (2')

Station ID:
 Site Code: 285
 Date Start: 11-May-10
 Date End: 13-May-10
 Wyman St, west of Stoughton Sq

EB

Start Time	1 15	16 20	21 25	26 30	31 35	36 40	41 45	46 50	51 55	56 60	61 65	66 70	71 75	76 999	Total
5/12/10	2	1	2	4	1	2	0	0	0	0	0	0	0	0	12
01:00	1	0	0	2	1	0	0	0	0	0	0	0	0	0	4
02:00	0	0	0	2	0	0	0	0	0	0	0	0	0	0	2
03:00	1	2	2	4	2	0	0	0	0	0	0	0	0	0	11
04:00	2	1	5	6	8	0	0	0	0	0	0	0	0	0	22
05:00	9	8	19	17	5	0	0	0	0	0	0	0	0	0	58
06:00	31	25	24	22	4	0	0	0	0	0	0	0	0	0	106
07:00	19	33	48	27	6	0	0	0	0	0	0	0	0	0	133
08:00	23	28	34	29	4	0	0	0	0	0	0	0	0	0	118
09:00	26	19	25	9	0	0	0	0	0	0	0	0	0	0	79
10:00	21	28	29	17	1	0	0	0	0	0	0	0	0	0	96
11:00	26	18	34	15	2	0	0	0	0	0	0	0	0	0	95
12 PM	31	26	17	6	5	0	0	0	0	0	0	0	0	0	85
13:00	19	22	34	15	2	0	0	0	0	0	0	0	0	0	92
14:00	41	28	30	19	2	0	0	0	0	0	0	0	0	0	120
15:00	40	39	28	17	2	0	0	0	0	0	0	0	0	0	126
16:00	36	55	35	7	3	0	0	0	0	0	0	0	0	0	136
17:00	71	60	44	11	2	0	0	0	0	0	0	0	0	0	188
18:00	69	31	22	10	2	0	0	0	0	0	0	0	0	0	134
19:00	30	25	34	13	1	0	0	0	0	0	0	0	0	0	103
20:00	16	11	27	11	3	1	0	0	0	0	0	0	0	0	69
21:00	15	13	17	8	4	0	0	0	0	0	0	0	0	0	57
22:00	6	19	28	6	2	0	0	0	0	0	0	0	0	0	61
23:00	3	5	7	6	4	0	0	0	0	0	0	0	0	0	25
Total	538	497	545	283	66	3	0	0	0	0	0	0	0	0	1932

Daily
 15th Percentile : 9 MPH
 50th Percentile : 20 MPH
 85th Percentile : 27 MPH
 95th Percentile : 30 MPH
 Mean Speed(Average) : 19 MPH
 10 MPH Pace Speed : 16-25 MPH
 Number in Pace : 1042
 Percent in Pace : 53.9%
 Number of Vehicles > 30 MPH : 69
 Percent of Vehicles > 30 MPH : 3.6%

Old Colony Planning Council
 70 School Street
 Brockton, MA 02301
 508-583-1833

Community: Stoughton
 Com #_U/RFC: 285_U6
 Recorder #: Jamar #17
 Tube Layout: L6 Basic (2')

Station ID:
 Site Code: 285
 Date Start: 11-May-10
 Date End: 13-May-10
 Wyman St, west of Stoughton Sq

EB

Start Time	1	16	21	26	31	36	41	46	51	56	61	66	71	76	999	Total
5/13/10	3	0	1	3	2	1	0	0	0	0	0	0	0	0	0	10
01:00	1	1	1	1	1	1	0	0	0	0	0	0	0	0	0	6
02:00	1	0	1	1	1	0	0	0	0	0	0	0	0	0	0	4
03:00	0	1	5	0	0	1	0	0	0	0	0	0	0	0	0	7
04:00	1	1	7	4	6	0	0	0	0	0	0	0	0	0	0	19
05:00	14	5	18	14	11	0	0	0	0	0	0	0	0	0	0	62
06:00	21	31	24	21	11	1	0	0	0	0	0	0	0	0	0	109
07:00	18	22	36	32	6	0	0	0	0	0	0	0	0	0	0	114
08:00	21	29	36	30	5	0	0	0	0	0	0	0	0	0	0	121
09:00	26	22	25	9	5	0	0	0	0	0	0	0	0	0	0	87
10:00	39	30	34	6	2	0	0	0	0	0	0	0	0	0	0	111
11:00	27	30	31	18	2	0	0	0	0	0	0	0	0	0	0	108
12 PM	24	34	39	7	2	0	0	0	0	0	0	0	0	0	0	106
13:00	28	27	35	16	5	0	0	0	0	0	0	0	0	0	0	111
14:00	36	29	38	12	4	0	0	0	0	0	0	0	0	0	0	119
15:00	45	37	39	14	1	0	0	0	0	0	0	0	0	0	0	136
16:00	36	40	38	7	2	0	0	0	0	0	0	0	0	0	0	123
17:00	47	54	30	11	2	0	0	0	0	0	0	0	0	0	0	144
18:00	52	56	34	9	2	0	0	0	0	0	0	0	0	0	0	153
19:00	40	30	24	9	2	0	0	0	0	0	0	0	0	0	0	105
20:00	25	30	21	10	3	0	0	0	0	0	0	0	0	0	0	89
21:00	24	20	19	7	1	0	0	0	0	0	0	0	0	0	0	71
22:00	18	13	27	10	1	0	0	0	0	0	0	0	0	0	0	69
23:00	16	11	22	16	2	0	0	0	0	0	0	0	0	0	0	67
Total	563	553	585	267	79	4	0	0	0	0	0	0	0	0	0	2051

Daily
 15th Percentile : 9 MPH
 50th Percentile : 20 MPH
 85th Percentile : 26 MPH
 95th Percentile : 30 MPH
 Mean Speed(Average) : 19 MPH
 10 MPH Pace Speed : 16-25 MPH
 Number in Pace : 1138
 Percent in Pace : 55.5%
 Number of Vehicles > 30 MPH : 83
 Percent of Vehicles > 30 MPH : 4.0%

Grand Total	1601	1543	1665	824	212	10	2	0	0	0	0	0	0	0	0	5857
-------------	------	------	------	-----	-----	----	---	---	---	---	---	---	---	---	---	------

Overall
 15th Percentile : 9 MPH
 50th Percentile : 20 MPH
 85th Percentile : 27 MPH
 95th Percentile : 30 MPH
 Mean Speed(Average) : 19 MPH
 10 MPH Pace Speed : 16-25 MPH
 Number in Pace : 3208
 Percent in Pace : 54.8%
 Number of Vehicles > 30 MPH : 224
 Percent of Vehicles > 30 MPH : 3.8%

Old Colony Planning Council
 70 School Street
 Brockton, MA 02301
 508-583-1833

Community: Stoughton
 Com #_U/RFC: 285_U6
 Recorder #: Jamar #17
 Tube Layout: L6 Basic (2')

Station ID:
 Site Code: 285
 Date Start: 11-May-10
 Date End: 13-May-10
 Wyman St, west of Stoughton Sq

WB

Start Time	1 15	16 20	21 25	26 30	31 35	36 40	41 45	46 50	51 55	56 60	61 65	66 70	71 75	76 999	Total
5/11/10	3	4	4	9	3	1	0	0	0	0	0	0	0	0	24
01:00	1	0	1	2	0	0	0	0	0	0	0	0	0	0	4
02:00	1	1	2	3	1	0	0	0	0	0	0	0	0	0	8
03:00	1	2	2	0	1	0	0	0	0	0	0	0	0	0	6
04:00	1	0	1	3	0	0	0	0	0	0	0	0	0	0	5
05:00	10	6	4	7	1	0	0	0	0	0	0	0	0	0	28
06:00	46	52	26	9	2	0	0	0	0	0	0	0	0	0	135
07:00	17	13	19	5	1	0	0	0	0	0	0	0	0	0	55
08:00	25	17	13	10	2	0	0	0	0	0	0	0	0	0	67
09:00	49	26	35	20	2	0	0	0	0	0	0	0	0	0	132
10:00	49	31	29	12	1	0	0	0	0	0	0	0	0	0	122
11:00	31	46	32	15	2	0	0	0	0	0	0	0	0	0	126
12 PM	29	18	52	17	1	1	0	0	0	0	0	0	0	0	118
13:00	36	32	40	26	2	0	0	0	0	0	0	0	0	0	136
14:00	48	33	45	17	1	0	0	0	0	0	0	0	0	0	144
15:00	37	44	38	16	3	0	0	0	0	0	0	0	0	0	138
16:00	42	18	34	6	1	0	0	0	0	0	0	0	0	0	101
17:00	37	26	26	15	1	0	0	0	0	0	0	0	0	0	105
18:00	55	40	39	18	4	0	0	0	0	0	0	0	0	0	156
19:00	44	40	44	22	3	0	0	0	0	0	0	0	0	0	153
20:00	25	21	51	31	9	2	1	0	0	0	0	0	0	0	140
21:00	11	22	28	25	4	0	0	0	0	0	0	0	0	0	90
22:00	13	7	20	20	4	0	0	0	0	0	0	0	0	0	64
23:00	1	1	17	18	6	0	0	0	0	0	0	0	0	0	43
Total	612	500	602	326	55	4	1	0	0	0	0	0	0	0	2100

Daily
 15th Percentile : 8 MPH
 50th Percentile : 20 MPH
 85th Percentile : 27 MPH
 95th Percentile : 30 MPH
 Mean Speed(Average) : 19 MPH
 10 MPH Pace Speed : 16-25 MPH
 Number in Pace : 1102
 Percent in Pace : 52.5%
 Number of Vehicles > 30 MPH : 60
 Percent of Vehicles > 30 MPH : 2.9%

Old Colony Planning Council
 70 School Street
 Brockton, MA 02301
 508-583-1833

Community: Stoughton
 Com #_U/RFC: 285_U6
 Recorder #: Jamar #17
 Tube Layout: L6 Basic (2')

Station ID:
 Site Code: 285
 Date Start: 11-May-10
 Date End: 13-May-10
 Wyman St, west of Stoughton Sq

WB

Start Time	1 15	16 20	21 25	26 30	31 35	36 40	41 45	46 50	51 55	56 60	61 65	66 70	71 75	76 999	Total
5/12/10	2	3	8	17	6	0	0	0	0	0	0	0	0	0	36
01:00	0	1	5	4	2	0	0	0	0	0	0	0	0	0	12
02:00	1	1	0	2	1	0	0	0	0	0	0	0	0	0	5
03:00	1	1	1	3	1	0	0	0	0	0	0	0	0	0	7
04:00	3	2	3	1	0	0	0	0	0	0	0	0	0	0	9
05:00	19	4	1	2	0	0	0	0	0	0	0	0	0	0	26
06:00	38	56	28	9	1	0	0	0	0	0	0	0	0	0	132
07:00	24	21	14	11	0	0	0	0	0	0	0	0	0	0	70
08:00	18	14	20	8	2	1	0	0	0	0	0	0	0	0	63
09:00	43	36	33	18	1	0	0	0	0	0	0	0	0	0	131
10:00	48	35	24	7	3	0	0	0	0	0	0	0	0	0	117
11:00	27	26	34	17	1	0	0	0	0	0	0	0	0	0	105
12 PM	34	26	42	12	1	0	0	0	0	0	0	0	0	0	115
13:00	24	34	49	21	4	1	0	0	0	0	0	0	0	0	133
14:00	44	40	56	19	1	0	0	0	0	0	0	0	0	0	160
15:00	43	44	46	13	3	0	0	0	0	0	0	0	0	0	149
16:00	37	35	21	10	2	0	0	0	0	0	0	0	0	0	105
17:00	37	18	18	5	0	0	0	0	0	0	0	0	0	0	78
18:00	63	40	38	16	1	0	0	0	0	0	0	0	0	0	158
19:00	36	36	36	24	0	0	0	0	0	0	0	0	0	0	132
20:00	23	25	40	35	2	0	0	0	0	0	0	0	0	0	125
21:00	18	11	40	32	3	0	0	0	0	0	0	0	0	0	104
22:00	20	9	32	16	4	0	0	0	0	0	0	0	0	0	81
23:00	2	2	12	18	9	0	0	0	0	0	0	0	0	0	43
Total	605	520	601	320	48	2	0	0	0	0	0	0	0	0	2096

Daily
 15th Percentile : 8 MPH
 50th Percentile : 20 MPH
 85th Percentile : 26 MPH
 95th Percentile : 30 MPH
 Mean Speed(Average) : 18 MPH
 10 MPH Pace Speed : 16-25 MPH
 Number in Pace : 1121
 Percent in Pace : 53.5%
 Number of Vehicles > 30 MPH : 50
 Percent of Vehicles > 30 MPH : 2.4%

Old Colony Planning Council
 70 School Street
 Brockton, MA 02301
 508-583-1833

Community: Stoughton
 Com #_U/RFC: 285_U6
 Recorder #: Jamar #17
 Tube Layout: L6 Basic (2')

Station ID:
 Site Code: 285
 Date Start: 11-May-10
 Date End: 13-May-10
 Wyman St, west of Stoughton Sq

WB

Start Time	1 15	16 20	21 25	26 30	31 35	36 40	41 45	46 50	51 55	56 60	61 65	66 70	71 75	76 999	Total
5/13/10	1	2	7	9	4	0	0	0	0	0	0	0	0	0	23
01:00	1	1	1	3	5	0	0	0	0	0	0	0	0	0	11
02:00	0	1	1	2	2	0	0	0	0	0	0	0	0	0	6
03:00	1	1	2	1	1	1	0	0	0	0	0	0	0	0	7
04:00	2	1	1	3	1	0	0	0	0	0	0	0	0	0	8
05:00	5	7	6	5	2	0	0	0	0	0	0	0	0	0	25
06:00	46	43	24	8	1	0	0	0	0	0	0	0	0	0	122
07:00	19	18	14	11	2	0	0	0	0	0	0	0	0	0	64
08:00	21	18	12	9	1	0	0	0	0	0	0	0	0	0	61
09:00	54	41	20	5	5	0	0	0	0	0	0	0	0	0	125
10:00	57	58	26	13	0	0	0	0	0	0	0	0	0	0	154
11:00	41	43	36	23	4	0	0	0	0	0	0	0	0	0	147
12 PM	45	28	36	12	2	0	0	0	0	0	0	0	0	0	123
13:00	35	31	36	17	6	0	0	0	0	0	0	0	0	0	125
14:00	40	32	45	25	1	1	0	0	0	0	0	0	0	0	144
15:00	54	23	44	19	5	0	0	0	0	0	0	0	0	0	145
16:00	44	24	25	15	1	1	0	0	0	0	0	0	0	0	110
17:00	43	34	22	15	3	0	0	0	0	0	0	0	0	0	117
18:00	61	31	38	15	6	0	0	0	0	0	0	0	0	0	151
19:00	74	47	56	16	0	1	0	0	0	0	0	0	0	0	194
20:00	47	36	49	32	3	0	0	0	0	0	0	0	0	0	167
21:00	33	27	56	15	4	0	0	0	0	0	0	0	0	0	135
22:00	30	33	38	26	4	0	0	0	0	0	0	0	0	0	131
23:00	13	15	34	19	6	0	0	0	0	0	0	0	0	0	87
Total	767	595	629	318	69	4	0	0	0	0	0	0	0	0	2382

Daily
 15th Percentile : 7 MPH
 50th Percentile : 19 MPH
 85th Percentile : 26 MPH
 95th Percentile : 30 MPH
 Mean Speed(Average) : 18 MPH
 10 MPH Pace Speed : 16-25 MPH
 Number in Pace : 1224
 Percent in Pace : 51.4%
 Number of Vehicles > 30 MPH : 73
 Percent of Vehicles > 30 MPH : 3.1%

Grand Total	1984	1615	1832	964	172	10	1	0	0	0	0	0	0	0	6578
-------------	------	------	------	-----	-----	----	---	---	---	---	---	---	---	---	------

Overall
 15th Percentile : 8 MPH
 50th Percentile : 20 MPH
 85th Percentile : 26 MPH
 95th Percentile : 30 MPH
 Mean Speed(Average) : 18 MPH
 10 MPH Pace Speed : 16-25 MPH
 Number in Pace : 3447
 Percent in Pace : 52.4%
 Number of Vehicles > 30 MPH : 183
 Percent of Vehicles > 30 MPH : 2.8%

Old Colony Planning Council
 70 School Street
 Brockton, MA 02301
 508-583-1833

Community: Stoughton
 Com #_U/RFC: 285_U6
 Recorder #: Jamar #17
 Tube Layout: L6 Basic (2')

Station ID:
 Site Code: 285
 Date Start: 11-May-10
 Date End: 13-May-10
 Wyman St, west of Stoughton Sq

EB, WB

Start Time	1 15	16 20	21 25	26 30	31 35	36 40	41 45	46 50	51 55	56 60	61 65	66 70	71 75	76 999	Total
5/11/10	7	5	7	10	5	1	0	0	0	0	0	0	0	0	35
01:00	2	2	1	4	1	1	0	0	0	0	0	0	0	0	11
02:00	2	1	4	3	2	0	0	0	0	0	0	0	0	0	12
03:00	1	4	2	2	1	0	0	0	0	0	0	0	0	0	10
04:00	1	4	4	10	4	0	0	0	0	0	0	0	0	0	23
05:00	21	16	17	21	8	0	0	0	0	0	0	0	0	0	83
06:00	72	72	48	33	10	0	0	0	0	0	0	0	0	0	235
07:00	35	42	65	28	7	0	0	0	0	0	0	0	0	0	177
08:00	39	48	48	40	3	0	1	0	0	0	0	0	0	0	179
09:00	71	45	70	41	2	0	0	0	0	0	0	0	0	0	229
10:00	69	56	61	24	7	0	0	0	0	0	0	0	0	0	217
11:00	52	65	72	27	5	0	0	0	0	0	0	0	0	0	221
12 PM	52	40	78	35	2	1	0	0	0	0	0	0	0	0	208
13:00	65	64	69	41	6	1	0	0	0	0	0	0	0	0	246
14:00	74	65	90	28	2	0	0	0	0	0	0	0	0	0	259
15:00	72	84	81	27	4	0	0	0	0	0	0	0	0	0	268
16:00	92	63	68	13	2	0	0	0	0	0	0	0	0	0	238
17:00	98	91	47	25	3	0	0	0	0	0	0	0	0	0	264
18:00	111	71	73	27	7	0	0	0	0	0	0	0	0	0	289
19:00	82	70	70	37	5	0	0	0	0	0	0	0	0	0	264
20:00	39	38	67	40	16	3	1	0	0	0	0	0	0	0	204
21:00	25	27	40	34	6	0	0	0	0	0	0	0	0	0	132
22:00	27	12	29	27	6	0	1	0	0	0	0	0	0	0	102
23:00	3	8	26	23	8	0	0	0	0	0	0	0	0	0	68
Total	1112	993	1137	600	122	7	3	0	0	0	0	0	0	0	3974

Daily
 15th Percentile : 9 MPH
 50th Percentile : 20 MPH
 85th Percentile : 27 MPH
 95th Percentile : 30 MPH
 Mean Speed(Average) : 19 MPH
 10 MPH Pace Speed : 16-25 MPH
 Number in Pace : 2130
 Percent in Pace : 53.6%
 Number of Vehicles > 30 MPH : 132
 Percent of Vehicles > 30 MPH : 3.3%

Old Colony Planning Council
 70 School Street
 Brockton, MA 02301
 508-583-1833

Community: Stoughton
 Com #_U/RFC: 285_U6
 Recorder #: Jamar #17
 Tube Layout: L6 Basic (2')

Station ID:
 Site Code: 285
 Date Start: 11-May-10
 Date End: 13-May-10
 Wyman St, west of Stoughton Sq

EB, WB

Start Time	1 15	16 20	21 25	26 30	31 35	36 40	41 45	46 50	51 55	56 60	61 65	66 70	71 75	76 999	Total
5/12/10	4	4	10	21	7	2	0	0	0	0	0	0	0	0	48
01:00	1	1	5	6	3	0	0	0	0	0	0	0	0	0	16
02:00	1	1	0	4	1	0	0	0	0	0	0	0	0	0	7
03:00	2	3	3	7	3	0	0	0	0	0	0	0	0	0	18
04:00	5	3	8	7	8	0	0	0	0	0	0	0	0	0	31
05:00	28	12	20	19	5	0	0	0	0	0	0	0	0	0	84
06:00	69	81	52	31	5	0	0	0	0	0	0	0	0	0	238
07:00	43	54	62	38	6	0	0	0	0	0	0	0	0	0	203
08:00	41	42	54	37	6	1	0	0	0	0	0	0	0	0	181
09:00	69	55	58	27	1	0	0	0	0	0	0	0	0	0	210
10:00	69	63	53	24	4	0	0	0	0	0	0	0	0	0	213
11:00	53	44	68	32	3	0	0	0	0	0	0	0	0	0	200
12 PM	65	52	59	18	6	0	0	0	0	0	0	0	0	0	200
13:00	43	56	83	36	6	1	0	0	0	0	0	0	0	0	225
14:00	85	68	86	38	3	0	0	0	0	0	0	0	0	0	280
15:00	83	83	74	30	5	0	0	0	0	0	0	0	0	0	275
16:00	73	90	56	17	5	0	0	0	0	0	0	0	0	0	241
17:00	108	78	62	16	2	0	0	0	0	0	0	0	0	0	266
18:00	132	71	60	26	3	0	0	0	0	0	0	0	0	0	292
19:00	66	61	70	37	1	0	0	0	0	0	0	0	0	0	235
20:00	39	36	67	46	5	1	0	0	0	0	0	0	0	0	194
21:00	33	24	57	40	7	0	0	0	0	0	0	0	0	0	161
22:00	26	28	60	22	6	0	0	0	0	0	0	0	0	0	142
23:00	5	7	19	24	13	0	0	0	0	0	0	0	0	0	68
Total	1143	1017	1146	603	114	5	0	0	0	0	0	0	0	0	4028

Daily
 15th Percentile : 8 MPH
 50th Percentile : 20 MPH
 85th Percentile : 26 MPH
 95th Percentile : 30 MPH

 Mean Speed(Average) : 19 MPH
 10 MPH Pace Speed : 16-25 MPH
 Number in Pace : 2163
 Percent in Pace : 53.7%
 Number of Vehicles > 30 MPH : 119
 Percent of Vehicles > 30 MPH : 3.0%

Old Colony Planning Council
 70 School Street
 Brockton, MA 02301
 508-583-1833

Community: Stoughton
 Com #_U/RFC: 285_U6
 Recorder #: Jamar #17
 Tube Layout: L6 Basic (2')

Station ID:
 Site Code: 285
 Date Start: 11-May-10
 Date End: 13-May-10
 Wyman St, west of Stoughton Sq

EB, WB

Start Time	1 15	16 20	21 25	26 30	31 35	36 40	41 45	46 50	51 55	56 60	61 65	66 70	71 75	76 999	Total
5/13/10	4	2	8	12	6	1	0	0	0	0	0	0	0	0	33
01:00	2	2	2	4	6	1	0	0	0	0	0	0	0	0	17
02:00	1	1	2	3	3	0	0	0	0	0	0	0	0	0	10
03:00	1	2	7	1	1	2	0	0	0	0	0	0	0	0	14
04:00	3	2	8	7	7	0	0	0	0	0	0	0	0	0	27
05:00	19	12	24	19	13	0	0	0	0	0	0	0	0	0	87
06:00	67	74	48	29	12	1	0	0	0	0	0	0	0	0	231
07:00	37	40	50	43	8	0	0	0	0	0	0	0	0	0	178
08:00	42	47	48	39	6	0	0	0	0	0	0	0	0	0	182
09:00	80	63	45	14	10	0	0	0	0	0	0	0	0	0	212
10:00	96	88	60	19	2	0	0	0	0	0	0	0	0	0	265
11:00	68	73	67	41	6	0	0	0	0	0	0	0	0	0	255
12 PM	69	62	75	19	4	0	0	0	0	0	0	0	0	0	229
13:00	63	58	71	33	11	0	0	0	0	0	0	0	0	0	236
14:00	76	61	83	37	5	1	0	0	0	0	0	0	0	0	263
15:00	99	60	83	33	6	0	0	0	0	0	0	0	0	0	281
16:00	80	64	63	22	3	1	0	0	0	0	0	0	0	0	233
17:00	90	88	52	26	5	0	0	0	0	0	0	0	0	0	261
18:00	113	87	72	24	8	0	0	0	0	0	0	0	0	0	304
19:00	114	77	80	25	2	1	0	0	0	0	0	0	0	0	299
20:00	72	66	70	42	6	0	0	0	0	0	0	0	0	0	256
21:00	57	47	75	22	5	0	0	0	0	0	0	0	0	0	206
22:00	48	46	65	36	5	0	0	0	0	0	0	0	0	0	200
23:00	29	26	56	35	8	0	0	0	0	0	0	0	0	0	154
Total	1330	1148	1214	585	148	8	0	0	0	0	0	0	0	0	4433

Daily
 15th Percentile : 8 MPH
 50th Percentile : 19 MPH
 85th Percentile : 26 MPH
 95th Percentile : 30 MPH
 Mean Speed(Average) : 18 MPH
 10 MPH Pace Speed : 16-25 MPH
 Number in Pace : 2362
 Percent in Pace : 53.3%
 Number of Vehicles > 30 MPH : 156
 Percent of Vehicles > 30 MPH : 3.5%

Grand Total	3585	3158	3497	1788	384	20	3	0	0	0	0	0	0	0	12435
-------------	------	------	------	------	-----	----	---	---	---	---	---	---	---	---	-------

Overall
 15th Percentile : 8 MPH
 50th Percentile : 20 MPH
 85th Percentile : 26 MPH
 95th Percentile : 30 MPH
 Mean Speed(Average) : 18 MPH
 10 MPH Pace Speed : 16-25 MPH
 Number in Pace : 6655
 Percent in Pace : 53.5%
 Number of Vehicles > 30 MPH : 407
 Percent of Vehicles > 30 MPH : 3.3%

Old Colony Planning Council
70 School Street
Brockton, MA 02301
508-583-1833

Community: Stoughton
Com #_U/RFC: 285_U6
Recorder #: Jamar #17
Tube Layout: L6 Basic (2')

Station ID:
Site Code: 285
Date Start: 11-May-10
Date End: 13-May-10
Wyman St, west of Stoughton Sq

EB

Start Time	Bikes	Cars & Trailers	2 Axle Long	Buses	2 Axle 6 Tire	3 Axle Single	4 Axle Single	<5 Axl Double	5 Axle Double	>6 Axl Double	<6 Axl Multi	6 Axle Multi	>6 Axl Multi	Total	Truck Total
5/11/10	0	8	3	0	0	0	0	0	0	0	0	0	0	11	0
01:00	0	6	1	0	0	0	0	0	0	0	0	0	0	7	0
02:00	0	4	0	0	0	0	0	0	0	0	0	0	0	4	0
03:00	0	0	3	0	1	0	0	0	0	0	0	0	0	4	1
04:00	0	9	7	0	1	1	0	0	0	0	0	0	0	18	2
05:00	0	31	18	0	5	0	0	0	0	0	0	0	0	54	5
06:00	0	61	30	1	7	0	0	1	0	0	0	0	0	100	9
07:00	0	83	32	1	5	0	0	0	0	0	0	0	0	121	6
08:00	1	69	31	2	8	0	0	1	0	0	0	0	0	112	11
09:00	2	57	26	0	12	0	0	0	1	0	0	0	0	98	13
10:00	2	59	26	1	4	1	0	0	1	0	0	0	0	94	7
11:00	0	53	30	0	11	0	0	0	0	0	0	0	0	94	11
12 PM	1	54	30	0	4	0	0	0	0	0	0	0	0	89	4
13:00	4	65	30	0	8	1	0	1	0	0	0	0	0	109	10
14:00	1	81	25	2	5	0	0	1	0	0	0	0	0	115	8
15:00	2	85	33	2	7	1	0	0	0	0	0	0	0	130	10
16:00	2	90	33	0	11	0	0	1	0	0	0	0	0	137	12
17:00	3	106	36	0	10	1	0	0	2	0	0	0	0	158	13
18:00	1	97	30	0	4	0	0	0	0	0	0	0	0	132	4
19:00	2	73	31	1	3	1	0	0	0	0	0	0	0	111	5
20:00	0	38	19	0	7	0	0	0	0	0	0	0	0	64	7
21:00	0	30	10	0	1	0	0	0	0	0	0	0	0	41	1
22:00	1	26	9	0	1	0	0	0	0	0	0	0	0	37	1
23:00	0	21	4	0	0	0	0	0	0	0	0	0	0	25	0
Total	22	1206	497	10	115	6	0	5	4	0	0	0	0	1865	140
Percent	1.2%	64.7%	26.6%	0.5%	6.2%	0.3%	0.0%	0.3%	0.2%	0.0%	0.0%	0.0%	0.0%		7.5%
AM Peak	09:00	07:00	07:00	08:00	09:00	04:00		06:00	09:00					07:00	09:00
Vol.	2	83	32	2	12	1		1	1					121	13
PM Peak	13:00	17:00	17:00	14:00	16:00	13:00		13:00	17:00					17:00	17:00
Vol.	4	106	36	2	11	1		1	2					158	13

Old Colony Planning Council
 70 School Street
 Brockton, MA 02301
 508-583-1833

Community: Stoughton
 Com #_U/RFC: 285_U6
 Recorder #: Jamar #17
 Tube Layout: L6 Basic (2')

Station ID:
 Site Code: 285
 Date Start: 11-May-10
 Date End: 13-May-10
 Wyman St, west of Stoughton Sq

EB

Start Time	Bikes	Cars & Trailers	2 Axle Long	Buses	2 Axle 6 Tire	3 Axle Single	4 Axle Single	<5 Axl Double	5 Axle Double	>6 Axl Double	<6 Axl Multi	6 Axle Multi	>6 Axl Multi	Total	Truck Total
5/12/10	0	9	3	0	0	0	0	0	0	0	0	0	0	12	0
01:00	0	3	1	0	0	0	0	0	0	0	0	0	0	4	0
02:00	0	2	0	0	0	0	0	0	0	0	0	0	0	2	0
03:00	0	7	4	0	0	0	0	0	0	0	0	0	0	11	0
04:00	0	11	6	0	4	0	0	0	0	0	0	0	0	21	4
05:00	0	39	15	0	3	0	0	0	0	0	0	0	0	57	3
06:00	2	58	31	1	13	0	0	0	0	0	0	0	0	105	14
07:00	1	93	30	2	5	2	0	0	0	0	0	0	0	133	9
08:00	1	82	26	0	7	1	0	0	0	0	0	0	0	117	8
09:00	1	52	18	0	7	1	0	0	0	0	0	0	0	79	8
10:00	0	58	30	0	8	0	0	0	0	0	0	0	0	96	8
11:00	3	53	28	3	6	0	0	1	0	0	0	0	0	94	10
12 PM	2	60	19	1	3	0	0	0	0	0	0	0	0	85	4
13:00	5	57	24	0	5	0	0	0	0	0	0	0	0	91	5
14:00	2	72	39	0	5	1	0	1	0	0	0	0	0	120	7
15:00	1	79	38	0	7	0	0	0	0	0	0	0	0	125	7
16:00	3	91	30	1	11	1	0	0	0	0	0	0	0	137	13
17:00	2	135	41	1	8	0	0	0	0	0	0	0	0	187	9
18:00	4	99	24	1	4	1	0	1	0	0	0	0	0	134	7
19:00	1	76	21	0	5	0	0	0	0	0	0	0	0	103	5
20:00	0	50	16	0	2	0	0	0	0	0	0	0	0	68	2
21:00	0	42	13	0	2	0	0	0	0	0	0	0	0	57	2
22:00	0	31	25	0	5	0	0	0	0	0	0	0	0	61	5
23:00	0	15	10	0	0	0	0	0	0	0	0	0	0	25	0
Total	28	1274	492	10	110	7	0	3	0	0	0	0	0	1924	130
Percent	1.5%	66.2%	25.6%	0.5%	5.7%	0.4%	0.0%	0.2%	0.0%	0.0%	0.0%	0.0%	0.0%		6.8%
AM Peak	11:00	07:00	06:00	11:00	06:00	07:00		11:00						07:00	06:00
Vol.	3	93	31	3	13	2		1						133	14
PM Peak	13:00	17:00	17:00	12:00	16:00	14:00		14:00						17:00	16:00
Vol.	5	135	41	1	11	1		1						187	13

Old Colony Planning Council
 70 School Street
 Brockton, MA 02301
 508-583-1833

Community: Stoughton
 Com #_U/RFC: 285_U6
 Recorder #: Jamar #17
 Tube Layout: L6 Basic (2')

Station ID:
 Site Code: 285
 Date Start: 11-May-10
 Date End: 13-May-10
 Wyman St, west of Stoughton Sq

EB

Start Time	Bikes	Cars & Trailers	2 Axle Long	Buses	2 Axle 6 Tire	3 Axle Single	4 Axle Single	<5 Axl Double	5 Axle Double	>6 Axl Double	<6 Axl Multi	6 Axle Multi	>6 Axl Multi	Total	Truck Total
5/13/10	0	7	3	0	0	0	0	0	0	0	0	0	0	10	0
01:00	0	4	1	0	1	0	0	0	0	0	0	0	0	6	1
02:00	0	3	1	0	0	0	0	0	0	0	0	0	0	4	0
03:00	0	4	1	0	2	0	0	0	0	0	0	0	0	7	2
04:00	0	10	5	0	4	0	0	0	0	0	0	0	0	19	4
05:00	0	35	22	0	4	0	0	0	0	0	0	0	0	61	4
06:00	0	67	27	1	13	1	0	0	0	0	0	0	0	109	15
07:00	1	76	25	2	8	0	0	1	1	0	0	0	0	114	12
08:00	0	78	34	0	8	1	0	0	0	0	0	0	0	121	9
09:00	2	57	21	0	7	0	0	0	0	0	0	0	0	87	7
10:00	2	63	31	2	11	0	0	1	1	0	0	0	0	111	15
11:00	0	66	36	2	3	1	0	0	0	0	0	0	0	108	6
12 PM	0	58	42	0	4	0	0	0	1	0	0	0	0	105	5
13:00	3	73	22	0	10	0	0	0	2	0	0	0	0	110	12
14:00	1	78	36	1	3	0	0	0	0	0	0	0	0	119	4
15:00	1	93	35	0	6	0	0	0	0	0	0	0	0	135	6
16:00	3	85	25	1	8	0	0	0	1	0	0	0	0	123	10
17:00	4	96	34	0	9	0	0	0	0	0	0	0	0	143	9
18:00	0	112	34	0	7	0	0	0	0	0	0	0	0	153	7
19:00	1	72	26	0	5	0	0	1	0	0	0	0	0	105	6
20:00	0	58	24	0	5	1	0	0	0	0	0	0	0	88	6
21:00	1	50	15	0	4	0	0	0	0	0	0	0	0	70	4
22:00	1	51	14	0	3	0	0	0	0	0	0	0	0	69	3
23:00	1	44	20	0	2	0	0	0	0	0	0	0	0	67	2
Total	21	1340	534	9	127	4	0	3	6	0	0	0	0	2044	149
Percent	1.0%	65.6%	26.1%	0.4%	6.2%	0.2%	0.0%	0.1%	0.3%	0.0%	0.0%	0.0%	0.0%		7.3%
AM Peak	09:00	08:00	11:00	07:00	06:00	06:00		07:00	07:00					08:00	06:00
Vol.	2	78	36	2	13	1		1	1					121	15
PM Peak	17:00	18:00	12:00	14:00	13:00	20:00		19:00	13:00					18:00	13:00
Vol.	4	112	42	1	10	1		1	2					153	12
Grand Total	71	3820	1523	29	352	17	0	11	10	0	0	0	0	5833	419
Percent	1.2%	65.5%	26.1%	0.5%	6.0%	0.3%	0.0%	0.2%	0.2%	0.0%	0.0%	0.0%	0.0%		7.2%

Old Colony Planning Council
 70 School Street
 Brockton, MA 02301
 508-583-1833

Community: Stoughton
 Com #_U/RFC: 285_U6
 Recorder #: Jamar #17
 Tube Layout: L6 Basic (2')

Station ID:
 Site Code: 285
 Date Start: 11-May-10
 Date End: 13-May-10
 Wyman St, west of Stoughton Sq

WB

Start Time	Bikes	Cars & Trailers	2 Axle Long	Buses	2 Axle 6 Tire	3 Axle Single	4 Axle Single	<5 Axl Double	5 Axle Double	>6 Axl Double	<6 Axl Multi	6 Axle Multi	>6 Axl Multi	Total	Truck Total
5/11/10	0	18	5	1	0	0	0	0	0	0	0	0	0	24	1
01:00	0	3	1	0	0	0	0	0	0	0	0	0	0	4	0
02:00	0	5	3	0	0	0	0	0	0	0	0	0	0	8	0
03:00	1	3	1	0	1	0	0	0	0	0	0	0	0	6	1
04:00	0	3	2	0	0	0	0	0	0	0	0	0	0	5	0
05:00	1	18	6	1	1	0	0	0	0	0	0	0	0	27	2
06:00	4	95	28	0	4	1	0	2	0	0	0	0	0	134	7
07:00	0	32	18	0	3	1	0	0	0	0	0	0	0	54	4
08:00	2	40	18	3	3	1	0	0	0	0	0	0	0	67	7
09:00	5	85	32	0	7	2	0	0	0	0	0	0	1	132	10
10:00	7	75	28	0	6	7	0	0	0	0	0	0	0	123	13
11:00	3	75	38	1	8	0	0	1	0	0	0	0	0	126	10
12 PM	5	78	28	0	7	0	0	0	0	0	0	0	0	118	7
13:00	6	88	27	1	10	3	0	0	0	0	0	0	0	135	14
14:00	6	90	38	0	4	5	0	0	0	0	0	0	0	143	9
15:00	2	90	37	2	6	0	0	0	0	0	0	0	0	137	8
16:00	5	59	28	0	6	0	0	0	1	0	0	0	1	100	8
17:00	2	75	20	0	8	0	0	0	0	1	0	0	0	106	9
18:00	10	106	32	2	5	1	0	0	0	0	0	0	0	156	8
19:00	7	105	30	0	9	1	0	0	0	0	0	0	0	152	10
20:00	3	86	42	0	9	1	0	0	0	0	0	0	0	141	10
21:00	0	62	24	0	4	0	0	0	0	0	0	0	0	90	4
22:00	5	40	16	0	1	0	0	1	0	0	0	0	0	63	2
23:00	0	32	10	0	1	0	0	0	0	0	0	0	0	43	1
Total	74	1363	512	11	103	23	0	4	1	1	0	0	2	2094	145
Percent	3.5%	65.1%	24.5%	0.5%	4.9%	1.1%	0.0%	0.2%	0.0%	0.0%	0.0%	0.0%	0.1%		6.9%
AM Peak	10:00	06:00	11:00	08:00	11:00	10:00		06:00					09:00	06:00	10:00
Vol.	7	95	38	3	8	7		2					1	134	13
PM Peak	18:00	18:00	20:00	15:00	13:00	14:00		22:00	16:00	17:00			16:00	18:00	13:00
Vol.	10	106	42	2	10	5		1	1	1			1	156	14

Old Colony Planning Council
 70 School Street
 Brockton, MA 02301
 508-583-1833

Community: Stoughton
 Com #_U/RFC: 285_U6
 Recorder #: Jamar #17
 Tube Layout: L6 Basic (2')

Station ID:
 Site Code: 285
 Date Start: 11-May-10
 Date End: 13-May-10
 Wyman St, west of Stoughton Sq

WB

Start Time	Bikes	Cars & Trailers	2 Axle Long	Buses	2 Axle 6 Tire	3 Axle Single	4 Axle Single	<5 Axl Double	5 Axle Double	>6 Axl Double	<6 Axl Multi	6 Axle Multi	>6 Axl Multi	Total	Truck Total
5/12/10	1	24	10	0	1	0	0	0	0	0	0	0	0	36	1
01:00	0	10	2	0	0	0	0	0	0	0	0	0	0	12	0
02:00	0	3	2	0	0	0	0	0	0	0	0	0	0	5	0
03:00	0	4	2	0	1	0	0	0	0	0	0	0	0	7	1
04:00	0	6	0	1	1	0	0	0	0	0	0	0	0	8	2
05:00	0	13	10	0	2	0	0	0	0	0	0	0	0	25	2
06:00	6	88	28	1	6	2	0	0	0	0	0	0	0	131	9
07:00	1	46	18	0	4	1	0	0	0	0	0	0	0	70	5
08:00	6	40	13	2	1	1	0	0	0	0	0	0	0	63	4
09:00	11	75	34	0	5	5	0	0	0	0	0	0	0	130	10
10:00	5	69	34	1	7	1	0	0	0	0	0	0	0	117	9
11:00	4	62	30	1	5	1	0	1	0	0	0	0	0	104	8
12 PM	4	71	33	0	4	3	0	0	0	0	0	0	0	115	7
13:00	5	80	33	2	10	1	0	1	0	0	0	0	0	132	14
14:00	10	110	32	0	4	2	0	1	0	0	0	0	0	159	7
15:00	8	87	46	2	4	3	0	0	0	0	0	0	0	150	9
16:00	7	66	24	1	7	0	0	0	0	0	0	0	0	105	8
17:00	4	49	14	0	5	5	0	0	0	0	0	0	0	77	10
18:00	6	95	45	1	6	3	0	0	1	0	0	0	0	157	11
19:00	6	86	27	0	8	4	0	0	0	0	0	1	0	132	13
20:00	3	79	34	0	4	2	0	1	0	0	0	0	0	123	7
21:00	1	71	30	0	1	0	0	0	0	0	0	0	0	103	1
22:00	4	57	17	0	3	0	0	0	0	0	0	0	0	81	3
23:00	0	32	8	0	2	1	0	0	0	0	0	0	0	43	3
Total	92	1323	526	12	91	35	0	4	1	0	0	1	0	2085	144
Percent	4.4%	63.5%	25.2%	0.6%	4.4%	1.7%	0.0%	0.2%	0.0%	0.0%	0.0%	0.0%	0.0%		6.9%
AM Peak	09:00	06:00	09:00	08:00	10:00	09:00		11:00						06:00	09:00
Vol.	11	88	34	2	7	5		1						131	10
PM Peak	14:00	14:00	15:00	13:00	13:00	17:00		13:00	18:00			19:00		14:00	13:00
Vol.	10	110	46	2	10	5		1	1			1		159	14

Old Colony Planning Council
 70 School Street
 Brockton, MA 02301
 508-583-1833

Community: Stoughton
 Com #_U/RFC: 285_U6
 Recorder #: Jamar #17
 Tube Layout: L6 Basic (2')

Station ID:
 Site Code: 285
 Date Start: 11-May-10
 Date End: 13-May-10
 Wyman St, west of Stoughton Sq

WB

Start Time	Bikes	Cars & Trailers	2 Axle Long	Buses	2 Axle 6 Tire	3 Axle Single	4 Axle Single	<5 Axl Double	5 Axle Double	>6 Axl Double	<6 Axl Multi	6 Axle Multi	>6 Axl Multi	Total	Truck Total
5/13/10	2	16	4	0	1	0	0	0	0	0	0	0	0	23	1
01:00	0	7	3	0	1	0	0	0	0	0	0	0	0	11	1
02:00	0	5	0	0	0	0	0	0	0	1	0	0	0	6	1
03:00	0	4	1	0	2	0	0	0	0	0	0	0	0	7	2
04:00	0	5	1	0	2	0	0	0	0	0	0	0	0	8	2
05:00	1	13	8	1	1	0	0	0	0	0	0	0	0	24	2
06:00	11	81	24	0	3	3	0	1	0	0	0	0	0	123	7
07:00	3	37	15	0	5	2	0	0	1	0	0	0	0	63	8
08:00	4	35	14	2	2	2	0	0	1	0	0	0	0	60	7
09:00	11	72	30	2	6	2	0	0	1	0	0	0	0	124	11
10:00	8	94	31	1	12	5	0	1	0	1	0	0	0	153	20
11:00	6	90	40	0	6	3	0	1	0	0	0	0	0	146	10
12 PM	8	79	24	2	6	1	1	0	1	0	0	0	0	122	11
13:00	7	74	30	2	8	2	1	0	0	0	0	0	0	124	13
14:00	13	87	36	0	5	2	0	0	0	0	0	0	0	143	7
15:00	11	94	32	2	2	3	0	1	0	0	0	0	0	145	8
16:00	7	72	25	0	3	2	0	0	0	0	0	0	0	109	5
17:00	9	76	22	0	8	1	0	1	0	0	0	0	0	117	10
18:00	13	88	40	0	9	0	0	0	0	0	0	0	0	150	9
19:00	7	131	48	0	6	1	0	0	0	0	0	0	0	193	7
20:00	8	117	35	0	5	1	0	1	0	0	0	0	0	167	7
21:00	5	87	32	0	9	2	0	0	0	0	0	0	0	135	11
22:00	7	91	27	0	5	1	0	0	0	0	0	0	0	131	6
23:00	5	56	24	0	2	0	0	0	0	0	0	0	0	87	2
Total	146	1511	546	12	109	33	2	6	4	2	0	0	0	2371	168
Percent	6.2%	63.7%	23.0%	0.5%	4.6%	1.4%	0.1%	0.3%	0.2%	0.1%	0.0%	0.0%	0.0%		7.1%
AM Peak	06:00	10:00	11:00	08:00	10:00	10:00		06:00	07:00	02:00				10:00	10:00
Vol.	11	94	40	2	12	5		1	1	1				153	20
PM Peak	14:00	19:00	19:00	12:00	18:00	15:00	12:00	15:00	12:00					19:00	13:00
Vol.	13	131	48	2	9	3	1	1	1					193	13
Grand Total	312	4197	1584	35	303	91	2	14	6	3	0	1	2	6550	457
Percent	4.8%	64.1%	24.2%	0.5%	4.6%	1.4%	0.0%	0.2%	0.1%	0.0%	0.0%	0.0%	0.0%		7.0%

Old Colony Planning Council
 70 School Street
 Brockton, MA 02301
 508-583-1833

Community: Stoughton
 Com #_U/RFC: 285_U6
 Recorder #: Jamar #17
 Tube Layout: L6 Basic (2')

Station ID:
 Site Code: 285
 Date Start: 11-May-10
 Date End: 13-May-10
 Wyman St, west of Stoughton Sq

EB, WB

Start Time	Bikes	Cars & Trailers	2 Axle Long	Buses	2 Axle 6 Tire	3 Axle Single	4 Axle Single	<5 Axl Double	5 Axle Double	>6 Axl Double	<6 Axl Multi	6 Axle Multi	>6 Axl Multi	Total	Truck Total
5/11/10	0	26	8	1	0	0	0	0	0	0	0	0	0	35	1
01:00	0	9	2	0	0	0	0	0	0	0	0	0	0	11	0
02:00	0	9	3	0	0	0	0	0	0	0	0	0	0	12	0
03:00	1	3	4	0	2	0	0	0	0	0	0	0	0	10	2
04:00	0	12	9	0	1	1	0	0	0	0	0	0	0	23	2
05:00	1	49	24	1	6	0	0	0	0	0	0	0	0	81	7
06:00	4	156	58	1	11	1	0	3	0	0	0	0	0	234	16
07:00	0	115	50	1	8	1	0	0	0	0	0	0	0	175	10
08:00	3	109	49	5	11	1	0	1	0	0	0	0	0	179	18
09:00	7	142	58	0	19	2	0	0	1	0	0	0	1	230	23
10:00	9	134	54	1	10	8	0	0	1	0	0	0	0	217	20
11:00	3	128	68	1	19	0	0	1	0	0	0	0	0	220	21
12 PM	6	132	58	0	11	0	0	0	0	0	0	0	0	207	11
13:00	10	153	57	1	18	4	0	1	0	0	0	0	0	244	24
14:00	7	171	63	2	9	5	0	1	0	0	0	0	0	258	17
15:00	4	175	70	4	13	1	0	0	0	0	0	0	0	267	18
16:00	7	149	61	0	17	0	0	1	1	0	0	0	1	237	20
17:00	5	181	56	0	18	1	0	0	2	1	0	0	0	264	22
18:00	11	203	62	2	9	1	0	0	0	0	0	0	0	288	12
19:00	9	178	61	1	12	2	0	0	0	0	0	0	0	263	15
20:00	3	124	61	0	16	1	0	0	0	0	0	0	0	205	17
21:00	0	92	34	0	5	0	0	0	0	0	0	0	0	131	5
22:00	6	66	25	0	2	0	0	1	0	0	0	0	0	100	3
23:00	0	53	14	0	1	0	0	0	0	0	0	0	0	68	1
Total	96	2569	1009	21	218	29	0	9	5	1	0	0	2	3959	285
Percent	2.4%	64.9%	25.5%	0.5%	5.5%	0.7%	0.0%	0.2%	0.1%	0.0%	0.0%	0.0%	0.1%		7.2%
AM Peak	10:00	06:00	11:00	08:00	09:00	10:00		06:00	09:00				09:00	06:00	09:00
Vol.	9	156	68	5	19	8		3	1				1	234	23
PM Peak	18:00	18:00	15:00	15:00	13:00	14:00		13:00	17:00	17:00			16:00	18:00	13:00
Vol.	11	203	70	4	18	5		1	2	1			1	288	24

Old Colony Planning Council
 70 School Street
 Brockton, MA 02301
 508-583-1833

Community: Stoughton
 Com #_U/RFC: 285_U6
 Recorder #: Jamar #17
 Tube Layout: L6 Basic (2')

Station ID:
 Site Code: 285
 Date Start: 11-May-10
 Date End: 13-May-10
 Wyman St, west of Stoughton Sq

EB, WB

Start Time	Bikes	Cars & Trailers	2 Axle Long	Buses	2 Axle 6 Tire	3 Axle Single	4 Axle Single	<5 Axl Double	5 Axle Double	>6 Axl Double	<6 Axl Multi	6 Axle Multi	>6 Axl Multi	Total	Truck Total
5/12/10	1	33	13	0	1	0	0	0	0	0	0	0	0	48	1
01:00	0	13	3	0	0	0	0	0	0	0	0	0	0	16	0
02:00	0	5	2	0	0	0	0	0	0	0	0	0	0	7	0
03:00	0	11	6	0	1	0	0	0	0	0	0	0	0	18	1
04:00	0	17	6	1	5	0	0	0	0	0	0	0	0	29	6
05:00	0	52	25	0	5	0	0	0	0	0	0	0	0	82	5
06:00	8	146	59	2	19	2	0	0	0	0	0	0	0	236	23
07:00	2	139	48	2	9	3	0	0	0	0	0	0	0	203	14
08:00	7	122	39	2	8	2	0	0	0	0	0	0	0	180	12
09:00	12	127	52	0	12	6	0	0	0	0	0	0	0	209	18
10:00	5	127	64	1	15	1	0	0	0	0	0	0	0	213	17
11:00	7	115	58	4	11	1	0	2	0	0	0	0	0	198	18
12 PM	6	131	52	1	7	3	0	0	0	0	0	0	0	200	11
13:00	10	137	57	2	15	1	0	1	0	0	0	0	0	223	19
14:00	12	182	71	0	9	3	0	2	0	0	0	0	0	279	14
15:00	9	166	84	2	11	3	0	0	0	0	0	0	0	275	16
16:00	10	157	54	2	18	1	0	0	0	0	0	0	0	242	21
17:00	6	184	55	1	13	5	0	0	0	0	0	0	0	264	19
18:00	10	194	69	2	10	4	0	1	1	0	0	0	0	291	18
19:00	7	162	48	0	13	4	0	0	0	0	0	1	0	235	18
20:00	3	129	50	0	6	2	0	1	0	0	0	0	0	191	9
21:00	1	113	43	0	3	0	0	0	0	0	0	0	0	160	3
22:00	4	88	42	0	8	0	0	0	0	0	0	0	0	142	8
23:00	0	47	18	0	2	1	0	0	0	0	0	0	0	68	3
Total	120	2597	1018	22	201	42	0	7	1	0	0	1	0	4009	274
Percent	3.0%	64.8%	25.4%	0.5%	5.0%	1.0%	0.0%	0.2%	0.0%	0.0%	0.0%	0.0%	0.0%		6.8%
AM Peak	09:00	06:00	10:00	11:00	06:00	09:00		11:00						06:00	06:00
Vol.	12	146	64	4	19	6		2						236	23
PM Peak	14:00	18:00	15:00	13:00	16:00	17:00		14:00	18:00			19:00		18:00	16:00
Vol.	12	194	84	2	18	5		2	1			1		291	21

Old Colony Planning Council
 70 School Street
 Brockton, MA 02301
 508-583-1833

Community: Stoughton
 Com #_U/RFC: 285_U6
 Recorder #: Jamar #17
 Tube Layout: L6 Basic (2')

Station ID:
 Site Code: 285
 Date Start: 11-May-10
 Date End: 13-May-10
 Wyman St, west of Stoughton Sq

EB, WB

Start Time	Bikes	Cars & Trailers	2 Axle Long	Buses	2 Axle 6 Tire	3 Axle Single	4 Axle Single	<5 Axl Double	5 Axle Double	>6 Axl Double	<6 Axl Multi	6 Axle Multi	>6 Axl Multi	Total	Truck Total
5/13/10	2	23	7	0	1	0	0	0	0	0	0	0	0	33	1
01:00	0	11	4	0	2	0	0	0	0	0	0	0	0	17	2
02:00	0	8	1	0	0	0	0	0	0	1	0	0	0	10	1
03:00	0	8	2	0	4	0	0	0	0	0	0	0	0	14	4
04:00	0	15	6	0	6	0	0	0	0	0	0	0	0	27	6
05:00	1	48	30	1	5	0	0	0	0	0	0	0	0	85	6
06:00	11	148	51	1	16	4	0	1	0	0	0	0	0	232	22
07:00	4	113	40	2	13	2	0	1	2	0	0	0	0	177	20
08:00	4	113	48	2	10	3	0	0	1	0	0	0	0	181	16
09:00	13	129	51	2	13	2	0	0	1	0	0	0	0	211	18
10:00	10	157	62	3	23	5	0	2	1	1	0	0	0	264	35
11:00	6	156	76	2	9	4	0	1	0	0	0	0	0	254	16
12 PM	8	137	66	2	10	1	1	0	2	0	0	0	0	227	16
13:00	10	147	52	2	18	2	1	0	2	0	0	0	0	234	25
14:00	14	165	72	1	8	2	0	0	0	0	0	0	0	262	11
15:00	12	187	67	2	8	3	0	1	0	0	0	0	0	280	14
16:00	10	157	50	1	11	2	0	0	1	0	0	0	0	232	15
17:00	13	172	56	0	17	1	0	1	0	0	0	0	0	260	19
18:00	13	200	74	0	16	0	0	0	0	0	0	0	0	303	16
19:00	8	203	74	0	11	1	0	1	0	0	0	0	0	298	13
20:00	8	175	59	0	10	2	0	1	0	0	0	0	0	255	13
21:00	6	137	47	0	13	2	0	0	0	0	0	0	0	205	15
22:00	8	142	41	0	8	1	0	0	0	0	0	0	0	200	9
23:00	6	100	44	0	4	0	0	0	0	0	0	0	0	154	4
Total	167	2851	1080	21	236	37	2	9	10	2	0	0	0	4415	317
Percent	3.8%	64.6%	24.5%	0.5%	5.3%	0.8%	0.0%	0.2%	0.2%	0.0%	0.0%	0.0%	0.0%		7.2%
AM Peak	09:00	10:00	11:00	10:00	10:00	10:00		10:00	07:00	02:00				10:00	10:00
Vol.	13	157	76	3	23	5		2	2	1				264	35
PM Peak	14:00	19:00	18:00	12:00	13:00	15:00	12:00	15:00	12:00					18:00	13:00
Vol.	14	203	74	2	18	3	1	1	2					303	25
Grand Total	383	8017	3107	64	655	108	2	25	16	3	0	1	2	12383	876
Percent	3.1%	64.7%	25.1%	0.5%	5.3%	0.9%	0.0%	0.2%	0.1%	0.0%	0.0%	0.0%	0.0%		7.1%

Old Colony Planning Council
 70 School Street
 Brockton, MA 02301
 508-583-1833

Community: Stoughton
 Com #_U/RFC: 285_U3
 Recorder #: Jamar #8
 Tube Layout: L6 Basic (2')

Station ID:
 Site Code: 285
 Date Start: 11-May-10
 Date End: 13-May-10
 Porter St(27), west of Stoughton Sq

Start Time	10-May-10		Tue		Wed		Thu		Fri		Sat		Sun		Week Average	
	WB	EB	WB	EB	WB	EB	WB	EB	WB	EB	WB	EB	WB	EB	WB	EB
12:00 AM	*	*	23	36	27	36	35	44	*	*	*	*	*	*	28	39
01:00	*	*	14	17	15	8	10	23	*	*	*	*	*	*	13	16
02:00	*	*	18	15	15	14	13	10	*	*	*	*	*	*	15	13
03:00	*	*	17	20	19	12	16	12	*	*	*	*	*	*	17	15
04:00	*	*	33	21	31	32	27	27	*	*	*	*	*	*	30	27
05:00	*	*	85	61	91	66	90	65	*	*	*	*	*	*	89	64
06:00	*	*	216	167	191	153	182	157	*	*	*	*	*	*	196	159
07:00	*	*	248	402	241	388	230	391	*	*	*	*	*	*	240	394
08:00	*	*	237	395	239	401	259	388	*	*	*	*	*	*	245	395
09:00	*	*	204	329	199	309	226	345	*	*	*	*	*	*	210	328
10:00	*	*	213	320	212	345	203	359	*	*	*	*	*	*	209	341
11:00	*	*	204	290	239	381	227	320	*	*	*	*	*	*	223	330
12:00 PM	*	*	183	360	234	397	232	337	*	*	*	*	*	*	216	365
01:00	*	*	232	328	235	354	224	329	*	*	*	*	*	*	230	337
02:00	*	*	226	400	226	361	255	358	*	*	*	*	*	*	236	373
03:00	*	*	234	415	233	399	265	352	*	*	*	*	*	*	244	389
04:00	*	*	239	394	263	370	245	394	*	*	*	*	*	*	249	386
05:00	*	*	288	353	233	299	244	427	*	*	*	*	*	*	255	360
06:00	*	*	220	356	224	347	251	404	*	*	*	*	*	*	232	369
07:00	*	*	212	297	173	296	223	336	*	*	*	*	*	*	203	310
08:00	*	*	160	202	170	194	166	237	*	*	*	*	*	*	165	211
09:00	*	*	101	134	120	146	130	155	*	*	*	*	*	*	117	145
10:00	*	*	90	101	91	115	93	117	*	*	*	*	*	*	91	111
11:00	*	*	53	72	55	63	73	88	*	*	*	*	*	*	60	74
Total	0	0	3750	5485	3776	5486	3919	5675	0	0	0	0	0	0	3813	5551
Day	0	0	9235		9262		9594		0	0	0	0	0	0	9364	
AM Peak			07:00	07:00	07:00	08:00	08:00	07:00							08:00	08:00
Vol.			248	402	241	401	259	391							245	395
PM Peak			17:00	15:00	16:00	15:00	15:00	17:00							17:00	15:00
Vol.			288	415	263	399	265	427							255	389

Comb. Total 0 9235 9262 9594 0 0 0 9364

Old Colony Planning Council
 70 School Street
 Brockton, MA 02301
 508-583-1833

Community: Stoughton
 Com #_U/RFC: 285_U3
 Recorder #: Jamar #8
 Tube Layout: L6 Basic (2')

Station ID:
 Site Code: 285
 Date Start: 11-May-10
 Date End: 13-May-10
 Porter St(27), west of Stoughton Sq

Start Time	10-May-10 Mon	11-May-10 Tue	12-May-10 Wed	13-May-10 Thu	14-May-10 Fri	15-May-10 Sat	16-May-10 Sun	Week Average
12:00 AM	*	59	63	79	*	*	*	67
01:00	*	31	23	33	*	*	*	29
02:00	*	33	29	23	*	*	*	28
03:00	*	37	31	28	*	*	*	32
04:00	*	54	63	54	*	*	*	57
05:00	*	146	157	155	*	*	*	153
06:00	*	383	344	339	*	*	*	355
07:00	*	650	629	621	*	*	*	633
08:00	*	632	640	647	*	*	*	640
09:00	*	533	508	571	*	*	*	537
10:00	*	533	557	562	*	*	*	551
11:00	*	494	620	547	*	*	*	554
12:00 PM	*	543	631	569	*	*	*	581
01:00	*	560	589	553	*	*	*	567
02:00	*	626	587	613	*	*	*	609
03:00	*	649	632	617	*	*	*	633
04:00	*	633	633	639	*	*	*	635
05:00	*	641	532	671	*	*	*	615
06:00	*	576	571	655	*	*	*	601
07:00	*	509	469	559	*	*	*	512
08:00	*	362	364	403	*	*	*	376
09:00	*	235	266	285	*	*	*	262
10:00	*	191	206	210	*	*	*	202
11:00	*	125	118	161	*	*	*	135
Total	0	9235	9262	9594	0	0	0	9364
Percentage	0.0%	98.6%	98.9%	102.5%	0.0%	0.0%	0.0%	
AM Peak Vol.		07:00 650	08:00 640	08:00 647				08:00 640
PM Peak Vol.		15:00 649	16:00 633	17:00 671				16:00 635

Old Colony Planning Council
 70 School Street
 Brockton, MA 02301
 508-583-1833

Community: Stoughton
 Com #_U/RFC: 285_U3
 Recorder #: Jamar #8
 Tube Layout: L6 Basic (2')

Station ID:
 Site Code: 285
 Date Start: 11-May-10
 Date End: 13-May-10
 Porter St(27), west of Stoughton Sq

WB

Start Time	1 15	16 20	21 25	26 30	31 35	36 40	41 45	46 50	51 55	56 60	61 65	66 70	71 75	76 999	Total
5/11/10	3	0	3	12	4	1	0	0	0	0	0	0	0	0	23
01:00	1	1	1	10	1	0	0	0	0	0	0	0	0	0	14
02:00	2	3	2	8	1	1	1	0	0	0	0	0	0	0	18
03:00	2	2	0	6	6	1	0	0	0	0	0	0	0	0	17
04:00	2	2	4	16	9	0	0	0	0	0	0	0	0	0	33
05:00	5	0	19	46	12	2	1	0	0	0	0	0	0	0	85
06:00	28	33	84	60	10	1	0	0	0	0	0	0	0	0	216
07:00	89	53	60	42	4	0	0	0	0	0	0	0	0	0	248
08:00	58	52	79	44	4	0	0	0	0	0	0	0	0	0	237
09:00	55	67	57	20	4	0	1	0	0	0	0	0	0	0	204
10:00	68	64	53	28	0	0	0	0	0	0	0	0	0	0	213
11:00	60	72	56	14	2	0	0	0	0	0	0	0	0	0	204
12 PM	79	59	40	5	0	0	0	0	0	0	0	0	0	0	183
13:00	77	82	52	18	3	0	0	0	0	0	0	0	0	0	232
14:00	90	54	56	24	2	0	0	0	0	0	0	0	0	0	226
15:00	105	76	40	12	1	0	0	0	0	0	0	0	0	0	234
16:00	119	87	26	7	0	0	0	0	0	0	0	0	0	0	239
17:00	158	80	45	5	0	0	0	0	0	0	0	0	0	0	288
18:00	50	56	74	37	3	0	0	0	0	0	0	0	0	0	220
19:00	37	34	84	52	5	0	0	0	0	0	0	0	0	0	212
20:00	19	14	54	57	14	1	0	1	0	0	0	0	0	0	160
21:00	9	13	16	47	14	2	0	0	0	0	0	0	0	0	101
22:00	3	4	14	39	27	3	0	0	0	0	0	0	0	0	90
23:00	5	3	7	26	12	0	0	0	0	0	0	0	0	0	53
Total	1124	911	926	635	138	12	3	1	0	0	0	0	0	0	3750

Daily
 15th Percentile : 8 MPH
 50th Percentile : 20 MPH
 85th Percentile : 27 MPH
 95th Percentile : 30 MPH
 Mean Speed(Average) : 19 MPH
 10 MPH Pace Speed : 16-25 MPH
 Number in Pace : 1837
 Percent in Pace : 49.0%
 Number of Vehicles > 30 MPH : 154
 Percent of Vehicles > 30 MPH : 4.1%

Old Colony Planning Council
 70 School Street
 Brockton, MA 02301
 508-583-1833

Community: Stoughton
 Com #_U/RFC: 285_U3
 Recorder #: Jamar #8
 Tube Layout: L6 Basic (2')

Station ID:
 Site Code: 285
 Date Start: 11-May-10
 Date End: 13-May-10
 Porter St(27), west of Stoughton Sq

WB

Start Time	1	16	21	26	31	36	41	46	51	56	61	66	71	76	999	Total
	15	20	25	30	35	40	45	50	55	60	65	70	75			
5/12/10	0	0	4	17	6	0	0	0	0	0	0	0	0	0	0	27
01:00	1	0	3	9	1	1	0	0	0	0	0	0	0	0	0	15
02:00	1	0	1	5	4	3	1	0	0	0	0	0	0	0	0	15
03:00	3	0	1	7	7	1	0	0	0	0	0	0	0	0	0	19
04:00	1	0	1	15	12	2	0	0	0	0	0	0	0	0	0	31
05:00	5	3	14	45	23	1	0	0	0	0	0	0	0	0	0	91
06:00	35	15	77	56	8	0	0	0	0	0	0	0	0	0	0	191
07:00	68	50	81	40	2	0	0	0	0	0	0	0	0	0	0	241
08:00	55	53	100	27	4	0	0	0	0	0	0	0	0	0	0	239
09:00	48	56	72	21	2	0	0	0	0	0	0	0	0	0	0	199
10:00	83	52	71	6	0	0	0	0	0	0	0	0	0	0	0	212
11:00	83	88	51	17	0	0	0	0	0	0	0	0	0	0	0	239
12 PM	90	81	48	14	1	0	0	0	0	0	0	0	0	0	0	234
13:00	79	60	81	15	0	0	0	0	0	0	0	0	0	0	0	235
14:00	94	53	59	18	2	0	0	0	0	0	0	0	0	0	0	226
15:00	77	72	72	12	0	0	0	0	0	0	0	0	0	0	0	233
16:00	138	85	38	1	1	0	0	0	0	0	0	0	0	0	0	263
17:00	128	51	46	8	0	0	0	0	0	0	0	0	0	0	0	233
18:00	66	44	71	40	3	0	0	0	0	0	0	0	0	0	0	224
19:00	27	32	74	34	6	0	0	0	0	0	0	0	0	0	0	173
20:00	18	13	58	70	10	1	0	0	0	0	0	0	0	0	0	170
21:00	7	7	42	51	11	2	0	0	0	0	0	0	0	0	0	120
22:00	6	4	26	43	9	3	0	0	0	0	0	0	0	0	0	91
23:00	5	4	4	26	15	1	0	0	0	0	0	0	0	0	0	55
Total	1118	823	1095	597	127	15	1	0	0	0	0	0	0	0	0	3776

Daily
 15th Percentile : 8 MPH
 50th Percentile : 20 MPH
 85th Percentile : 27 MPH
 95th Percentile : 30 MPH
 Mean Speed(Average) : 19 MPH
 10 MPH Pace Speed : 16-25 MPH
 Number in Pace : 1918
 Percent in Pace : 50.8%
 Number of Vehicles > 30 MPH : 143
 Percent of Vehicles > 30 MPH : 3.8%

Old Colony Planning Council
 70 School Street
 Brockton, MA 02301
 508-583-1833

Community: Stoughton
 Com #_U/RFC: 285_U3
 Recorder #: Jamar #8
 Tube Layout: L6 Basic (2')

Station ID:
 Site Code: 285
 Date Start: 11-May-10
 Date End: 13-May-10
 Porter St(27), west of Stoughton Sq

WB

Start Time	1 15	16 20	21 25	26 30	31 35	36 40	41 45	46 50	51 55	56 60	61 65	66 70	71 75	76 999	Total
5/13/10	0	2	2	20	8	3	0	0	0	0	0	0	0	0	35
01:00	0	1	2	6	1	0	0	0	0	0	0	0	0	0	10
02:00	3	0	1	5	2	2	0	0	0	0	0	0	0	0	13
03:00	1	0	2	8	4	1	0	0	0	0	0	0	0	0	16
04:00	2	0	3	12	9	0	1	0	0	0	0	0	0	0	27
05:00	0	4	14	50	19	3	0	0	0	0	0	0	0	0	90
06:00	34	27	46	57	17	1	0	0	0	0	0	0	0	0	182
07:00	66	32	70	60	2	0	0	0	0	0	0	0	0	0	230
08:00	55	56	74	66	8	0	0	0	0	0	0	0	0	0	259
09:00	61	81	66	17	1	0	0	0	0	0	0	0	0	0	226
10:00	65	55	68	15	0	0	0	0	0	0	0	0	0	0	203
11:00	87	62	62	15	0	1	0	0	0	0	0	0	0	0	227
12 PM	81	69	66	16	0	0	0	0	0	0	0	0	0	0	232
13:00	89	53	57	24	1	0	0	0	0	0	0	0	0	0	224
14:00	124	73	54	4	0	0	0	0	0	0	0	0	0	0	255
15:00	105	77	64	18	1	0	0	0	0	0	0	0	0	0	265
16:00	94	65	63	19	4	0	0	0	0	0	0	0	0	0	245
17:00	104	66	63	11	0	0	0	0	0	0	0	0	0	0	244
18:00	101	79	59	10	2	0	0	0	0	0	0	0	0	0	251
19:00	40	44	99	34	6	0	0	0	0	0	0	0	0	0	223
20:00	22	26	64	44	10	0	0	0	0	0	0	0	0	0	166
21:00	5	16	61	42	6	0	0	0	0	0	0	0	0	0	130
22:00	7	9	38	35	3	1	0	0	0	0	0	0	0	0	93
23:00	8	9	19	22	13	2	0	0	0	0	0	0	0	0	73
Total	1154	906	1117	610	117	14	1	0	0	0	0	0	0	0	3919

Daily
 15th Percentile : 8 MPH
 50th Percentile : 20 MPH
 85th Percentile : 27 MPH
 95th Percentile : 30 MPH
 Mean Speed(Average) : 19 MPH
 10 MPH Pace Speed : 16-25 MPH
 Number in Pace : 2023
 Percent in Pace : 51.6%
 Number of Vehicles > 30 MPH : 132
 Percent of Vehicles > 30 MPH : 3.4%

Grand Total	3396	2640	3138	1842	382	41	5	1	0	0	0	0	0	0	11445
-------------	------	------	------	------	-----	----	---	---	---	---	---	---	---	---	-------

Overall
 15th Percentile : 8 MPH
 50th Percentile : 20 MPH
 85th Percentile : 27 MPH
 95th Percentile : 30 MPH
 Mean Speed(Average) : 19 MPH
 10 MPH Pace Speed : 16-25 MPH
 Number in Pace : 5778
 Percent in Pace : 50.5%
 Number of Vehicles > 30 MPH : 429
 Percent of Vehicles > 30 MPH : 3.7%

Old Colony Planning Council
 70 School Street
 Brockton, MA 02301
 508-583-1833

Community: Stoughton
 Com #_U/RFC: 285_U3
 Recorder #: Jamar #8
 Tube Layout: L6 Basic (2')

Station ID:
 Site Code: 285
 Date Start: 11-May-10
 Date End: 13-May-10
 Porter St(27), west of Stoughton Sq

EB

Start Time	1 15	16 20	21 25	26 30	31 35	36 40	41 45	46 50	51 55	56 60	61 65	66 70	71 75	76 999	Total
5/11/10	2	1	16	15	2	0	0	0	0	0	0	0	0	0	36
01:00	2	2	7	5	1	0	0	0	0	0	0	0	0	0	17
02:00	3	3	7	1	1	0	0	0	0	0	0	0	0	0	15
03:00	2	3	6	8	1	0	0	0	0	0	0	0	0	0	20
04:00	3	5	7	3	3	0	0	0	0	0	0	0	0	0	21
05:00	4	5	27	24	1	0	0	0	0	0	0	0	0	0	61
06:00	26	28	73	33	7	0	0	0	0	0	0	0	0	0	167
07:00	158	107	102	33	2	0	0	0	0	0	0	0	0	0	402
08:00	148	127	102	18	0	0	0	0	0	0	0	0	0	0	395
09:00	130	108	81	10	0	0	0	0	0	0	0	0	0	0	329
10:00	182	98	39	1	0	0	0	0	0	0	0	0	0	0	320
11:00	146	88	53	3	0	0	0	0	0	0	0	0	0	0	290
12 PM	223	101	34	2	0	0	0	0	0	0	0	0	0	0	360
13:00	173	81	66	8	0	0	0	0	0	0	0	0	0	0	328
14:00	248	105	45	2	0	0	0	0	0	0	0	0	0	0	400
15:00	250	114	49	1	1	0	0	0	0	0	0	0	0	0	415
16:00	299	73	22	0	0	0	0	0	0	0	0	0	0	0	394
17:00	274	59	17	3	0	0	0	0	0	0	0	0	0	0	353
18:00	143	102	86	23	2	0	0	0	0	0	0	0	0	0	356
19:00	70	89	119	19	0	0	0	0	0	0	0	0	0	0	297
20:00	25	56	93	26	1	1	0	0	0	0	0	0	0	0	202
21:00	11	35	61	26	1	0	0	0	0	0	0	0	0	0	134
22:00	4	10	44	41	2	0	0	0	0	0	0	0	0	0	101
23:00	5	8	27	29	3	0	0	0	0	0	0	0	0	0	72
Total	2531	1408	1183	334	28	1	0	0	0	0	0	0	0	0	5485

Daily
 15th Percentile : 5 MPH
 50th Percentile : 16 MPH
 85th Percentile : 24 MPH
 95th Percentile : 27 MPH
 Mean Speed(Average) : 15 MPH
 10 MPH Pace Speed : 16-25 MPH
 Number in Pace : 2591
 Percent in Pace : 47.2%
 Number of Vehicles > 30 MPH : 29
 Percent of Vehicles > 30 MPH : 0.5%

Old Colony Planning Council
 70 School Street
 Brockton, MA 02301
 508-583-1833

Community: Stoughton
 Com #_U/RFC: 285_U3
 Recorder #: Jamar #8
 Tube Layout: L6 Basic (2')

Station ID:
 Site Code: 285
 Date Start: 11-May-10
 Date End: 13-May-10
 Porter St(27), west of Stoughton Sq

EB

Start Time	1 15	16 20	21 25	26 30	31 35	36 40	41 45	46 50	51 55	56 60	61 65	66 70	71 75	76 999	Total
5/12/10	3	2	12	15	4	0	0	0	0	0	0	0	0	0	36
01:00	1	0	4	2	1	0	0	0	0	0	0	0	0	0	8
02:00	1	2	6	3	2	0	0	0	0	0	0	0	0	0	14
03:00	0	2	3	5	2	0	0	0	0	0	0	0	0	0	12
04:00	1	4	12	14	1	0	0	0	0	0	0	0	0	0	32
05:00	7	6	27	26	0	0	0	0	0	0	0	0	0	0	66
06:00	21	32	64	32	4	0	0	0	0	0	0	0	0	0	153
07:00	185	100	85	17	1	0	0	0	0	0	0	0	0	0	388
08:00	145	132	106	17	1	0	0	0	0	0	0	0	0	0	401
09:00	125	98	76	10	0	0	0	0	0	0	0	0	0	0	309
10:00	173	103	63	6	0	0	0	0	0	0	0	0	0	0	345
11:00	230	98	47	6	0	0	0	0	0	0	0	0	0	0	381
12 PM	234	108	50	5	0	0	0	0	0	0	0	0	0	0	397
13:00	175	114	59	6	0	0	0	0	0	0	0	0	0	0	354
14:00	234	87	36	4	0	0	0	0	0	0	0	0	0	0	361
15:00	236	118	43	2	0	0	0	0	0	0	0	0	0	0	399
16:00	253	87	30	0	0	0	0	0	0	0	0	0	0	0	370
17:00	271	24	4	0	0	0	0	0	0	0	0	0	0	0	299
18:00	184	72	77	12	2	0	0	0	0	0	0	0	0	0	347
19:00	81	78	113	24	0	0	0	0	0	0	0	0	0	0	296
20:00	26	45	94	28	1	0	0	0	0	0	0	0	0	0	194
21:00	11	19	79	36	1	0	0	0	0	0	0	0	0	0	146
22:00	6	12	63	32	2	0	0	0	0	0	0	0	0	0	115
23:00	2	7	31	21	2	0	0	0	0	0	0	0	0	0	63
Total	2605	1350	1184	323	24	0	0	0	0	0	0	0	0	0	5486

Daily
 15th Percentile : 5 MPH
 50th Percentile : 16 MPH
 85th Percentile : 23 MPH
 95th Percentile : 27 MPH

 Mean Speed(Average) : 15 MPH
 10 MPH Pace Speed : 16-25 MPH
 Number in Pace : 2534
 Percent in Pace : 46.2%
 Number of Vehicles > 30 MPH : 24
 Percent of Vehicles > 30 MPH : 0.4%

Old Colony Planning Council
 70 School Street
 Brockton, MA 02301
 508-583-1833

Community: Stoughton
 Com #_U/RFC: 285_U3
 Recorder #: Jamar #8
 Tube Layout: L6 Basic (2')

Station ID:
 Site Code: 285
 Date Start: 11-May-10
 Date End: 13-May-10
 Porter St(27), west of Stoughton Sq

EB

Start Time	1 15	16 20	21 25	26 30	31 35	36 40	41 45	46 50	51 55	56 60	61 65	66 70	71 75	76 999	Total
5/13/10	3	7	17	15	2	0	0	0	0	0	0	0	0	0	44
01:00	2	2	10	6	3	0	0	0	0	0	0	0	0	0	23
02:00	0	0	8	2	0	0	0	0	0	0	0	0	0	0	10
03:00	0	1	7	3	1	0	0	0	0	0	0	0	0	0	12
04:00	5	0	11	11	0	0	0	0	0	0	0	0	0	0	27
05:00	11	7	26	19	2	0	0	0	0	0	0	0	0	0	65
06:00	22	38	64	29	4	0	0	0	0	0	0	0	0	0	157
07:00	172	119	89	10	1	0	0	0	0	0	0	0	0	0	391
08:00	130	79	131	46	2	0	0	0	0	0	0	0	0	0	388
09:00	156	112	67	9	1	0	0	0	0	0	0	0	0	0	345
10:00	176	110	63	10	0	0	0	0	0	0	0	0	0	0	359
11:00	164	112	42	2	0	0	0	0	0	0	0	0	0	0	320
12 PM	189	93	52	3	0	0	0	0	0	0	0	0	0	0	337
13:00	156	98	72	3	0	0	0	0	0	0	0	0	0	0	329
14:00	238	96	21	3	0	0	0	0	0	0	0	0	0	0	358
15:00	228	71	48	5	0	0	0	0	0	0	0	0	0	0	352
16:00	233	101	56	4	0	0	0	0	0	0	0	0	0	0	394
17:00	320	78	28	1	0	0	0	0	0	0	0	0	0	0	427
18:00	234	117	47	6	0	0	0	0	0	0	0	0	0	0	404
19:00	88	137	98	13	0	0	0	0	0	0	0	0	0	0	336
20:00	50	89	89	9	0	0	0	0	0	0	0	0	0	0	237
21:00	18	41	71	25	0	0	0	0	0	0	0	0	0	0	155
22:00	4	24	68	21	0	0	0	0	0	0	0	0	0	0	117
23:00	6	11	52	19	0	0	0	0	0	0	0	0	0	0	88
Total	2605	1543	1237	274	16	0	0	0	0	0	0	0	0	0	5675

Daily
 15th Percentile : 5 MPH
 50th Percentile : 16 MPH
 85th Percentile : 23 MPH
 95th Percentile : 26 MPH
 Mean Speed(Average) : 15 MPH
 10 MPH Pace Speed : 16-25 MPH
 Number in Pace : 2780
 Percent in Pace : 49.0%
 Number of Vehicles > 30 MPH : 16
 Percent of Vehicles > 30 MPH : 0.3%

Grand Total	7741	4301	3604	931	68	1	0	0	0	0	0	0	0	0	16646
-------------	------	------	------	-----	----	---	---	---	---	---	---	---	---	---	-------

Overall
 15th Percentile : 5 MPH
 50th Percentile : 16 MPH
 85th Percentile : 23 MPH
 95th Percentile : 26 MPH
 Mean Speed(Average) : 15 MPH
 10 MPH Pace Speed : 16-25 MPH
 Number in Pace : 7905
 Percent in Pace : 47.5%
 Number of Vehicles > 30 MPH : 69
 Percent of Vehicles > 30 MPH : 0.4%

Old Colony Planning Council
 70 School Street
 Brockton, MA 02301
 508-583-1833

Community: Stoughton
 Com #_U/RFC: 285_U3
 Recorder #: Jamar #8
 Tube Layout: L6 Basic (2')

Station ID:
 Site Code: 285
 Date Start: 11-May-10
 Date End: 13-May-10
 Porter St(27), west of Stoughton Sq

WB, EB

Start Time	1 15	16 20	21 25	26 30	31 35	36 40	41 45	46 50	51 55	56 60	61 65	66 70	71 75	76 999	Total
5/11/10	5	1	19	27	6	1	0	0	0	0	0	0	0	0	59
01:00	3	3	8	15	2	0	0	0	0	0	0	0	0	0	31
02:00	5	6	9	9	2	1	1	0	0	0	0	0	0	0	33
03:00	4	5	6	14	7	1	0	0	0	0	0	0	0	0	37
04:00	5	7	11	19	12	0	0	0	0	0	0	0	0	0	54
05:00	9	5	46	70	13	2	1	0	0	0	0	0	0	0	146
06:00	54	61	157	93	17	1	0	0	0	0	0	0	0	0	383
07:00	247	160	162	75	6	0	0	0	0	0	0	0	0	0	650
08:00	206	179	181	62	4	0	0	0	0	0	0	0	0	0	632
09:00	185	175	138	30	4	0	1	0	0	0	0	0	0	0	533
10:00	250	162	92	29	0	0	0	0	0	0	0	0	0	0	533
11:00	206	160	109	17	2	0	0	0	0	0	0	0	0	0	494
12 PM	302	160	74	7	0	0	0	0	0	0	0	0	0	0	543
13:00	250	163	118	26	3	0	0	0	0	0	0	0	0	0	560
14:00	338	159	101	26	2	0	0	0	0	0	0	0	0	0	626
15:00	355	190	89	13	2	0	0	0	0	0	0	0	0	0	649
16:00	418	160	48	7	0	0	0	0	0	0	0	0	0	0	633
17:00	432	139	62	8	0	0	0	0	0	0	0	0	0	0	641
18:00	193	158	160	60	5	0	0	0	0	0	0	0	0	0	576
19:00	107	123	203	71	5	0	0	0	0	0	0	0	0	0	509
20:00	44	70	147	83	15	2	0	1	0	0	0	0	0	0	362
21:00	20	48	77	73	15	2	0	0	0	0	0	0	0	0	235
22:00	7	14	58	80	29	3	0	0	0	0	0	0	0	0	191
23:00	10	11	34	55	15	0	0	0	0	0	0	0	0	0	125
Total	3655	2319	2109	969	166	13	3	1	0	0	0	0	0	0	9235

Daily
 15th Percentile : 6 MPH
 50th Percentile : 18 MPH
 85th Percentile : 25 MPH
 95th Percentile : 29 MPH
 Mean Speed(Average) : 17 MPH
 10 MPH Pace Speed : 16-25 MPH
 Number in Pace : 4428
 Percent in Pace : 47.9%
 Number of Vehicles > 30 MPH : 183
 Percent of Vehicles > 30 MPH : 2.0%

Old Colony Planning Council
 70 School Street
 Brockton, MA 02301
 508-583-1833

Community: Stoughton
 Com #_U/RFC: 285_U3
 Recorder #: Jamar #8
 Tube Layout: L6 Basic (2')

Station ID:
 Site Code: 285
 Date Start: 11-May-10
 Date End: 13-May-10
 Porter St(27), west of Stoughton Sq

WB, EB

Start Time	1 15	16 20	21 25	26 30	31 35	36 40	41 45	46 50	51 55	56 60	61 65	66 70	71 75	76 999	Total
5/12/10	3	2	16	32	10	0	0	0	0	0	0	0	0	0	63
01:00	2	0	7	11	2	1	0	0	0	0	0	0	0	0	23
02:00	2	2	7	8	6	3	1	0	0	0	0	0	0	0	29
03:00	3	2	4	12	9	1	0	0	0	0	0	0	0	0	31
04:00	2	4	13	29	13	2	0	0	0	0	0	0	0	0	63
05:00	12	9	41	71	23	1	0	0	0	0	0	0	0	0	157
06:00	56	47	141	88	12	0	0	0	0	0	0	0	0	0	344
07:00	253	150	166	57	3	0	0	0	0	0	0	0	0	0	629
08:00	200	185	206	44	5	0	0	0	0	0	0	0	0	0	640
09:00	173	154	148	31	2	0	0	0	0	0	0	0	0	0	508
10:00	256	155	134	12	0	0	0	0	0	0	0	0	0	0	557
11:00	313	186	98	23	0	0	0	0	0	0	0	0	0	0	620
12 PM	324	189	98	19	1	0	0	0	0	0	0	0	0	0	631
13:00	254	174	140	21	0	0	0	0	0	0	0	0	0	0	589
14:00	328	140	95	22	2	0	0	0	0	0	0	0	0	0	587
15:00	313	190	115	14	0	0	0	0	0	0	0	0	0	0	632
16:00	391	172	68	1	1	0	0	0	0	0	0	0	0	0	633
17:00	399	75	50	8	0	0	0	0	0	0	0	0	0	0	532
18:00	250	116	148	52	5	0	0	0	0	0	0	0	0	0	571
19:00	108	110	187	58	6	0	0	0	0	0	0	0	0	0	469
20:00	44	58	152	98	11	1	0	0	0	0	0	0	0	0	364
21:00	18	26	121	87	12	2	0	0	0	0	0	0	0	0	266
22:00	12	16	89	75	11	3	0	0	0	0	0	0	0	0	206
23:00	7	11	35	47	17	1	0	0	0	0	0	0	0	0	118
Total	3723	2173	2279	920	151	15	1	0	0	0	0	0	0	0	9262

Daily
 15th Percentile : 6 MPH
 50th Percentile : 18 MPH
 85th Percentile : 25 MPH
 95th Percentile : 29 MPH
 Mean Speed(Average) : 16 MPH
 10 MPH Pace Speed : 16-25 MPH
 Number in Pace : 4452
 Percent in Pace : 48.1%
 Number of Vehicles > 30 MPH : 167
 Percent of Vehicles > 30 MPH : 1.8%

Old Colony Planning Council
 70 School Street
 Brockton, MA 02301
 508-583-1833

Community: Stoughton
 Com #_U/RFC: 285_U3
 Recorder #: Jamar #8
 Tube Layout: L6 Basic (2')

Station ID:
 Site Code: 285
 Date Start: 11-May-10
 Date End: 13-May-10
 Porter St(27), west of Stoughton Sq

WB, EB

Start Time	1 15	16 20	21 25	26 30	31 35	36 40	41 45	46 50	51 55	56 60	61 65	66 70	71 75	76 999	Total
5/13/10	3	9	19	35	10	3	0	0	0	0	0	0	0	0	79
01:00	2	3	12	12	4	0	0	0	0	0	0	0	0	0	33
02:00	3	0	9	7	2	2	0	0	0	0	0	0	0	0	23
03:00	1	1	9	11	5	1	0	0	0	0	0	0	0	0	28
04:00	7	0	14	23	9	0	1	0	0	0	0	0	0	0	54
05:00	11	11	40	69	21	3	0	0	0	0	0	0	0	0	155
06:00	56	65	110	86	21	1	0	0	0	0	0	0	0	0	339
07:00	238	151	159	70	3	0	0	0	0	0	0	0	0	0	621
08:00	185	135	205	112	10	0	0	0	0	0	0	0	0	0	647
09:00	217	193	133	26	2	0	0	0	0	0	0	0	0	0	571
10:00	241	165	131	25	0	0	0	0	0	0	0	0	0	0	562
11:00	251	174	104	17	0	1	0	0	0	0	0	0	0	0	547
12 PM	270	162	118	19	0	0	0	0	0	0	0	0	0	0	569
13:00	245	151	129	27	1	0	0	0	0	0	0	0	0	0	553
14:00	362	169	75	7	0	0	0	0	0	0	0	0	0	0	613
15:00	333	148	112	23	1	0	0	0	0	0	0	0	0	0	617
16:00	327	166	119	23	4	0	0	0	0	0	0	0	0	0	639
17:00	424	144	91	12	0	0	0	0	0	0	0	0	0	0	671
18:00	335	196	106	16	2	0	0	0	0	0	0	0	0	0	655
19:00	128	181	197	47	6	0	0	0	0	0	0	0	0	0	559
20:00	72	115	153	53	10	0	0	0	0	0	0	0	0	0	403
21:00	23	57	132	67	6	0	0	0	0	0	0	0	0	0	285
22:00	11	33	106	56	3	1	0	0	0	0	0	0	0	0	210
23:00	14	20	71	41	13	2	0	0	0	0	0	0	0	0	161
Total	3759	2449	2354	884	133	14	1	0	0	0	0	0	0	0	9594

Daily
 15th Percentile : 6 MPH
 50th Percentile : 18 MPH
 85th Percentile : 25 MPH
 95th Percentile : 29 MPH
 Mean Speed(Average) : 16 MPH
 10 MPH Pace Speed : 16-25 MPH
 Number in Pace : 4803
 Percent in Pace : 50.1%
 Number of Vehicles > 30 MPH : 148
 Percent of Vehicles > 30 MPH : 1.5%

Grand Total	11137	6941	6742	2773	450	42	5	1	0	0	0	0	0	0	28091
-------------	-------	------	------	------	-----	----	---	---	---	---	---	---	---	---	-------

Overall
 15th Percentile : 6 MPH
 50th Percentile : 18 MPH
 85th Percentile : 25 MPH
 95th Percentile : 29 MPH
 Mean Speed(Average) : 16 MPH
 10 MPH Pace Speed : 16-25 MPH
 Number in Pace : 13683
 Percent in Pace : 48.7%
 Number of Vehicles > 30 MPH : 498
 Percent of Vehicles > 30 MPH : 1.8%

Old Colony Planning Council
 70 School Street
 Brockton, MA 02301
 508-583-1833

Community: Stoughton
 Com #_U/RFC: 285_U3
 Recorder #: Jamar #8
 Tube Layout: L6 Basic (2')

Station ID:
 Site Code: 285
 Date Start: 11-May-10
 Date End: 13-May-10
 Porter St(27), west of Stoughton Sq

WB

Start Time	Bikes	Cars & Trailers	2 Axle Long	Buses	2 Axle 6 Tire	3 Axle Single	4 Axle Single	<5 Axl Double	5 Axle Double	>6 Axl Double	<6 Axl Multi	6 Axle Multi	>6 Axl Multi	Total	Truck Total
5/11/10	0	22	0	0	1	0	0	0	0	0	0	0	0	23	1
01:00	0	10	2	0	0	2	0	0	0	0	0	0	0	14	2
02:00	0	14	1	0	3	0	0	0	0	0	0	0	0	18	3
03:00	0	13	3	0	0	1	0	0	0	0	0	0	0	17	1
04:00	0	27	3	2	0	0	1	0	0	0	0	0	0	33	3
05:00	0	58	22	1	3	0	0	0	0	0	0	0	0	84	4
06:00	0	158	39	0	14	2	0	2	1	0	0	0	0	216	19
07:00	5	177	48	3	10	1	0	4	0	0	0	0	0	248	18
08:00	5	173	41	2	12	3	0	1	0	0	0	0	0	237	18
09:00	2	149	37	1	6	1	0	7	1	0	0	0	0	204	16
10:00	4	160	39	1	7	1	0	0	1	0	0	0	0	213	10
11:00	3	153	35	1	7	2	0	3	0	0	0	0	0	204	13
12 PM	2	139	31	1	4	1	0	1	3	0	0	0	0	182	10
13:00	5	179	39	0	3	4	0	1	1	0	0	0	0	232	9
14:00	8	171	36	1	4	2	0	2	2	0	0	0	0	226	11
15:00	8	171	41	1	8	4	0	1	1	0	0	0	0	235	15
16:00	4	184	34	1	5	5	0	5	0	1	1	0	0	240	18
17:00	5	233	40	0	5	4	0	2	0	0	0	0	0	289	11
18:00	3	186	29	0	2	0	0	0	0	0	0	0	0	220	2
19:00	2	176	31	0	2	0	0	0	0	0	0	0	0	211	2
20:00	1	135	19	0	5	0	0	0	0	0	0	0	0	160	5
21:00	0	87	12	1	0	0	0	0	1	0	0	0	0	101	2
22:00	0	72	16	0	1	0	0	1	0	0	0	0	0	90	2
23:00	0	47	5	0	1	0	0	0	0	0	0	0	0	53	1
Total	57	2894	603	16	103	33	1	30	11	1	1	0	0	3750	196
Percent	1.5%	77.2%	16.1%	0.4%	2.7%	0.9%	0.0%	0.8%	0.3%	0.0%	0.0%	0.0%	0.0%		5.2%
AM Peak	07:00	07:00	07:00	07:00	06:00	08:00	04:00	09:00	06:00					07:00	06:00
Vol.	5	177	48	3	14	3	1	7	1					248	19
PM Peak	14:00	17:00	15:00	12:00	15:00	16:00		16:00	12:00	16:00	16:00			17:00	16:00
Vol.	8	233	41	1	8	5		5	3	1	1			289	18

Old Colony Planning Council
 70 School Street
 Brockton, MA 02301
 508-583-1833

Community: Stoughton
 Com #_U/RFC: 285_U3
 Recorder #: Jamar #8
 Tube Layout: L6 Basic (2')

Station ID:
 Site Code: 285
 Date Start: 11-May-10
 Date End: 13-May-10
 Porter St(27), west of Stoughton Sq

WB

Start Time	Bikes	Cars & Trailers	2 Axle Long	Buses	2 Axle 6 Tire	3 Axle Single	4 Axle Single	<5 Axl Double	5 Axle Double	>6 Axl Double	<6 Axl Multi	6 Axle Multi	>6 Axl Multi	Total	Truck Total
5/12/10	0	24	3	0	0	0	0	0	0	0	0	0	0	27	0
01:00	0	13	1	0	1	0	0	0	0	0	0	0	0	15	1
02:00	0	12	1	1	1	0	0	0	0	0	0	0	0	15	2
03:00	0	14	4	0	1	0	0	0	0	0	0	0	0	19	1
04:00	0	24	6	1	0	0	0	0	0	0	0	0	0	31	1
05:00	1	64	20	1	3	1	0	0	0	0	0	0	0	90	5
06:00	0	147	33	2	7	0	0	1	0	0	0	0	0	190	10
07:00	5	172	48	3	8	3	0	2	0	0	0	0	0	241	16
08:00	5	171	44	2	13	4	0	1	0	0	0	0	0	240	20
09:00	3	149	40	0	4	0	0	2	0	0	0	0	0	198	6
10:00	3	152	40	1	9	4	0	1	2	0	0	0	0	212	17
11:00	7	165	44	3	7	3	0	8	1	1	0	0	0	239	23
12 PM	7	181	28	0	12	2	0	1	2	0	0	0	0	233	17
13:00	6	175	38	4	7	1	0	3	0	0	0	0	0	234	15
14:00	4	176	32	1	6	2	0	4	1	0	0	0	0	226	14
15:00	7	176	44	1	5	0	0	0	0	0	0	0	0	233	6
16:00	8	214	30	0	4	4	0	3	1	0	0	0	0	264	12
17:00	5	196	27	0	1	3	0	1	0	0	0	0	0	233	5
18:00	5	182	31	0	3	1	0	0	1	0	0	0	0	223	5
19:00	2	140	26	0	3	0	0	1	0	0	0	0	0	172	4
20:00	1	139	25	0	3	0	0	0	1	0	0	0	0	169	4
21:00	0	108	12	0	0	0	0	0	0	0	0	0	0	120	0
22:00	0	84	6	0	0	0	0	1	0	0	0	0	0	91	1
23:00	0	47	6	0	1	0	0	0	0	0	0	0	0	54	1
Total	69	2925	589	20	99	28	0	29	9	1	0	0	0	3769	186
Percent	1.8%	77.6%	15.6%	0.5%	2.6%	0.7%	0.0%	0.8%	0.2%	0.0%	0.0%	0.0%	0.0%		4.9%
AM Peak	11:00	07:00	07:00	07:00	08:00	08:00		11:00	10:00	11:00				07:00	11:00
Vol.	7	172	48	3	13	4		8	2	1				241	23
PM Peak	16:00	16:00	15:00	13:00	12:00	16:00		14:00	12:00					16:00	12:00
Vol.	8	214	44	4	12	4		4	2					264	17

Old Colony Planning Council
 70 School Street
 Brockton, MA 02301
 508-583-1833

Community: Stoughton
 Com #_U/RFC: 285_U3
 Recorder #: Jamar #8
 Tube Layout: L6 Basic (2')

Station ID:
 Site Code: 285
 Date Start: 11-May-10
 Date End: 13-May-10
 Porter St(27), west of Stoughton Sq

WB

Start Time	Bikes	Cars & Trailers	2 Axle Long	Buses	2 Axle 6 Tire	3 Axle Single	4 Axle Single	<5 Axl Double	5 Axle Double	>6 Axl Double	<6 Axl Multi	6 Axle Multi	>6 Axl Multi	Total	Truck Total
5/13/10	0	31	3	0	1	0	0	0	0	0	0	0	0	35	1
01:00	0	8	2	0	0	0	0	0	0	0	0	0	0	10	0
02:00	0	11	0	0	2	0	0	0	0	0	0	0	0	13	2
03:00	0	9	4	2	0	1	0	0	0	0	0	0	0	16	3
04:00	0	17	6	1	1	1	0	1	0	0	0	0	0	27	4
05:00	0	63	19	2	6	0	0	0	0	0	0	0	0	90	8
06:00	1	130	37	3	7	1	0	0	1	0	0	0	0	180	12
07:00	3	176	36	2	6	4	0	2	1	0	0	0	0	230	15
08:00	4	195	45	0	10	3	0	1	1	0	1	0	0	260	16
09:00	2	177	31	2	8	2	0	2	2	0	0	0	0	226	16
10:00	4	151	34	1	9	0	0	2	2	0	0	0	0	203	14
11:00	6	164	46	1	6	1	0	2	1	0	0	0	0	227	11
12 PM	1	175	41	0	9	2	1	2	1	0	0	0	0	232	15
13:00	4	189	20	1	8	1	0	1	0	0	0	0	0	224	11
14:00	5	198	41	1	5	1	0	2	1	0	1	0	1	256	12
15:00	4	205	41	0	6	7	0	1	2	0	0	0	0	266	16
16:00	7	194	32	0	7	2	0	1	1	0	0	0	0	244	11
17:00	7	196	32	0	3	4	0	1	1	0	0	0	0	244	9
18:00	6	214	21	1	2	2	0	2	1	0	1	0	0	250	9
19:00	4	187	24	0	7	1	0	0	0	0	0	0	0	223	8
20:00	1	147	16	0	1	1	0	0	0	0	0	0	0	166	2
21:00	0	114	15	0	0	0	0	1	0	0	0	0	0	130	1
22:00	0	75	16	0	1	0	0	0	1	0	0	0	0	93	2
23:00	0	68	5	0	0	0	0	0	0	0	0	0	0	73	0
Total	59	3094	567	17	105	34	1	21	16	0	3	0	1	3918	198
Percent	1.5%	79.0%	14.5%	0.4%	2.7%	0.9%	0.0%	0.5%	0.4%	0.0%	0.1%	0.0%	0.0%		5.1%
AM Peak	11:00	08:00	11:00	06:00	08:00	07:00		07:00	09:00		08:00			08:00	08:00
Vol.	6	195	46	3	10	4		2	2		1			260	16
PM Peak	16:00	18:00	12:00	13:00	12:00	15:00	12:00	12:00	15:00		14:00		14:00	15:00	15:00
Vol.	7	214	41	1	9	7	1	2	2		1		1	266	16
Grand Total	185	8913	1759	53	307	95	2	80	36	2	4	0	1	11437	580
Percent	1.6%	77.9%	15.4%	0.5%	2.7%	0.8%	0.0%	0.7%	0.3%	0.0%	0.0%	0.0%	0.0%		5.1%

Old Colony Planning Council
 70 School Street
 Brockton, MA 02301
 508-583-1833

Community: Stoughton
 Com #_U/RFC: 285_U3
 Recorder #: Jamar #8
 Tube Layout: L6 Basic (2')

Station ID:
 Site Code: 285
 Date Start: 11-May-10
 Date End: 13-May-10
 Porter St(27), west of Stoughton Sq

EB

Start Time	Bikes	Cars & Trailers	2 Axle Long	Buses	2 Axle 6 Tire	3 Axle Single	4 Axle Single	<5 Axl Double	5 Axle Double	>6 Axl Double	<6 Axl Multi	6 Axle Multi	>6 Axl Multi	Total	Truck Total
5/11/10	1	32	2	0	1	0	0	0	0	0	0	0	0	36	1
01:00	2	14	1	0	0	0	0	0	0	0	0	0	0	17	0
02:00	0	12	3	0	0	0	0	0	0	0	0	0	0	15	0
03:00	0	11	3	0	5	1	0	0	0	0	0	0	0	20	6
04:00	1	16	2	0	1	1	0	0	0	0	0	0	0	21	2
05:00	2	43	10	1	4	1	0	0	0	0	0	0	0	61	6
06:00	2	134	26	0	2	3	0	0	0	0	0	0	0	167	5
07:00	4	341	42	5	4	2	0	2	1	0	0	0	1	402	15
08:00	13	326	37	2	7	4	0	3	2	0	0	0	0	394	18
09:00	4	271	42	0	5	0	0	4	1	0	1	0	0	328	11
10:00	10	256	40	1	8	1	0	3	1	0	0	0	0	320	14
11:00	4	233	39	0	7	3	0	3	0	0	0	0	0	289	13
12 PM	9	298	39	1	8	2	0	2	2	0	0	0	0	361	15
13:00	11	255	44	0	12	2	0	4	1	0	0	0	0	329	19
14:00	6	327	44	3	6	4	0	5	5	0	0	0	0	400	23
15:00	12	327	64	1	4	4	0	3	0	0	0	0	1	416	13
16:00	10	319	53	0	5	2	0	3	0	1	0	0	0	393	11
17:00	11	290	44	0	3	1	0	2	0	0	0	0	0	351	6
18:00	6	311	32	0	6	0	0	0	0	0	0	0	0	355	6
19:00	7	245	37	0	5	1	0	1	0	0	0	0	0	296	7
20:00	2	176	23	0	0	0	0	0	0	0	0	0	0	201	0
21:00	0	122	9	0	1	1	0	1	0	0	0	0	0	134	3
22:00	1	92	8	0	0	0	0	0	0	0	0	0	0	101	0
23:00	1	65	6	0	0	0	0	0	0	0	0	0	0	72	0
Total	119	4516	650	14	94	33	0	36	13	1	1	0	2	5479	194
Percent	2.2%	82.4%	11.9%	0.3%	1.7%	0.6%	0.0%	0.7%	0.2%	0.0%	0.0%	0.0%	0.0%		3.5%
AM Peak	08:00	07:00	07:00	07:00	10:00	08:00		09:00	08:00		09:00		07:00	07:00	08:00
Vol.	13	341	42	5	8	4		4	2		1		1	402	18
PM Peak	15:00	14:00	15:00	14:00	13:00	14:00		14:00	14:00	16:00			15:00	15:00	14:00
Vol.	12	327	64	3	12	4		5	5	1			1	416	23

Old Colony Planning Council
 70 School Street
 Brockton, MA 02301
 508-583-1833

Community: Stoughton
 Com #_U/RFC: 285_U3
 Recorder #: Jamar #8
 Tube Layout: L6 Basic (2')

Station ID:
 Site Code: 285
 Date Start: 11-May-10
 Date End: 13-May-10
 Porter St(27), west of Stoughton Sq

EB

Start Time	Bikes	Cars & Trailers	2 Axle Long	Buses	2 Axle 6 Tire	3 Axle Single	4 Axle Single	<5 Axl Double	5 Axle Double	>6 Axl Double	<6 Axl Multi	6 Axle Multi	>6 Axl Multi	Total	Truck Total
5/12/10	2	29	5	0	0	0	0	0	0	0	0	0	0	36	0
01:00	0	7	0	1	0	0	0	0	0	0	0	0	0	8	1
02:00	0	11	3	0	0	0	0	0	0	0	0	0	0	14	0
03:00	0	8	1	1	2	0	0	0	0	0	0	0	0	12	3
04:00	1	22	5	0	2	2	0	0	0	0	0	0	0	32	4
05:00	1	51	12	0	2	0	0	0	0	0	0	0	0	66	2
06:00	3	117	23	0	5	0	0	1	2	0	0	0	1	152	9
07:00	10	328	36	2	5	3	0	3	0	0	0	0	0	387	13
08:00	7	326	55	0	10	1	0	3	0	0	0	0	0	402	14
09:00	7	249	38	1	9	1	0	2	2	0	0	0	0	309	15
10:00	10	269	49	1	12	3	0	2	0	0	0	0	0	346	18
11:00	8	306	46	3	4	4	0	6	3	0	0	0	1	381	21
12 PM	11	310	59	3	8	4	0	2	0	0	0	0	0	397	17
13:00	7	290	45	1	3	5	0	2	0	0	0	0	1	354	12
14:00	7	300	39	1	5	6	0	3	0	0	0	0	0	361	15
15:00	11	312	56	4	5	7	0	4	0	0	0	0	0	399	20
16:00	10	301	46	2	6	3	0	3	0	0	0	0	0	371	14
17:00	9	247	34	0	3	4	0	1	0	0	0	0	0	298	8
18:00	7	297	32	0	7	2	0	3	0	0	0	0	0	348	12
19:00	2	254	37	0	1	0	0	1	0	0	0	0	0	295	2
20:00	4	163	25	0	1	0	0	1	0	0	0	0	0	194	2
21:00	4	137	5	0	0	0	0	0	0	0	0	0	0	146	0
22:00	0	104	11	0	0	0	0	0	0	0	0	0	0	115	0
23:00	0	62	0	0	1	0	0	0	0	0	0	0	0	63	1
Total	121	4500	662	20	91	45	0	37	7	0	0	0	3	5486	203
Percent	2.2%	82.0%	12.1%	0.4%	1.7%	0.8%	0.0%	0.7%	0.1%	0.0%	0.0%	0.0%	0.1%		3.7%
AM Peak	07:00	07:00	08:00	11:00	10:00	11:00		11:00	11:00				06:00	08:00	11:00
Vol.	10	328	55	3	12	4		6	3				1	402	21
PM Peak	12:00	15:00	12:00	15:00	12:00	15:00		15:00					13:00	15:00	15:00
Vol.	11	312	59	4	8	7		4					1	399	20

Old Colony Planning Council
 70 School Street
 Brockton, MA 02301
 508-583-1833

Community: Stoughton
 Com #_U/RFC: 285_U3
 Recorder #: Jamar #8
 Tube Layout: L6 Basic (2')

Station ID:
 Site Code: 285
 Date Start: 11-May-10
 Date End: 13-May-10
 Porter St(27), west of Stoughton Sq

EB

Start Time	Bikes	Cars & Trailers	2 Axle Long	Buses	2 Axle 6 Tire	3 Axle Single	4 Axle Single	<5 Axl Double	5 Axle Double	>6 Axl Double	<6 Axl Multi	6 Axle Multi	>6 Axl Multi	Total	Truck Total
5/13/10	1	40	3	0	0	0	0	0	0	0	0	0	0	44	0
01:00	0	18	4	0	0	0	0	0	1	0	0	0	0	23	1
02:00	0	6	3	1	0	0	0	0	0	0	0	0	0	10	1
03:00	0	6	2	0	2	1	0	0	1	0	0	0	0	12	4
04:00	2	17	6	0	2	0	0	0	0	0	0	0	0	27	2
05:00	1	42	12	1	5	2	0	1	0	0	0	0	0	64	9
06:00	1	121	27	0	3	2	0	1	1	0	0	0	1	157	8
07:00	7	340	33	1	4	2	0	4	1	0	0	0	0	392	12
08:00	9	326	38	0	7	1	0	4	2	0	0	0	0	387	14
09:00	4	287	37	2	7	4	0	2	1	0	0	0	0	344	16
10:00	3	283	53	2	11	2	1	5	0	0	0	0	0	360	21
11:00	6	259	40	0	7	2	0	3	2	0	0	1	1	321	16
12 PM	7	270	46	1	7	3	0	2	1	0	0	0	0	337	14
13:00	4	260	42	3	9	4	0	4	2	2	0	0	0	330	24
14:00	5	298	38	1	5	4	0	5	2	0	0	0	0	358	17
15:00	11	286	42	3	6	3	0	2	0	0	0	0	0	353	14
16:00	7	324	50	1	5	2	1	2	0	0	0	1	0	393	12
17:00	12	351	45	1	10	3	0	2	2	0	0	0	0	426	18
18:00	7	334	51	2	7	1	0	3	0	0	0	0	0	405	13
19:00	3	297	31	0	2	0	0	2	0	0	0	0	0	335	4
20:00	1	216	16	0	3	0	0	1	0	0	0	0	0	237	4
21:00	0	139	15	0	0	0	0	1	0	0	0	0	0	155	1
22:00	0	108	8	1	0	0	0	0	0	0	0	0	0	117	1
23:00	0	82	3	0	2	0	0	0	0	0	0	0	0	87	2
Total	91	4710	645	20	104	36	2	44	16	2	0	2	2	5674	228
Percent	1.6%	83.0%	11.4%	0.4%	1.8%	0.6%	0.0%	0.8%	0.3%	0.0%	0.0%	0.0%	0.0%		4.0%
AM Peak	08:00	07:00	10:00	09:00	10:00	09:00	10:00	10:00	08:00			11:00	06:00	07:00	10:00
Vol.	9	340	53	2	11	4	1	5	2			1	1	392	21
PM Peak	17:00	17:00	18:00	13:00	17:00	13:00	16:00	14:00	13:00	13:00		16:00		17:00	13:00
Vol.	12	351	51	3	10	4	1	5	2	2		1		426	24
Grand Total	331	13726	1957	54	289	114	2	117	36	3	1	2	7	16639	625
Percent	2.0%	82.5%	11.8%	0.3%	1.7%	0.7%	0.0%	0.7%	0.2%	0.0%	0.0%	0.0%	0.0%		3.8%

Old Colony Planning Council
 70 School Street
 Brockton, MA 02301
 508-583-1833

Community: Stoughton
 Com #_U/RFC: 285_U3
 Recorder #: Jamar #8
 Tube Layout: L6 Basic (2')

Station ID:
 Site Code: 285
 Date Start: 11-May-10
 Date End: 13-May-10
 Porter St(27), west of Stoughton Sq

WB, EB

Start Time	Bikes	Cars & Trailers	2 Axle Long	Buses	2 Axle 6 Tire	3 Axle Single	4 Axle Single	<5 Axl Double	5 Axle Double	>6 Axl Double	<6 Axl Multi	6 Axle Multi	>6 Axl Multi	Total	Truck Total
5/11/10	1	54	2	0	2	0	0	0	0	0	0	0	0	59	2
01:00	2	24	3	0	0	2	0	0	0	0	0	0	0	31	2
02:00	0	26	4	0	3	0	0	0	0	0	0	0	0	33	3
03:00	0	24	6	0	5	2	0	0	0	0	0	0	0	37	7
04:00	1	43	5	2	1	1	1	0	0	0	0	0	0	54	5
05:00	2	101	32	2	7	1	0	0	0	0	0	0	0	145	10
06:00	2	292	65	0	16	5	0	2	1	0	0	0	0	383	24
07:00	9	518	90	8	14	3	0	6	1	0	0	0	1	650	33
08:00	18	499	78	4	19	7	0	4	2	0	0	0	0	631	36
09:00	6	420	79	1	11	1	0	11	2	0	1	0	0	532	27
10:00	14	416	79	2	15	2	0	3	2	0	0	0	0	533	24
11:00	7	386	74	1	14	5	0	6	0	0	0	0	0	493	26
12 PM	11	437	70	2	12	3	0	3	5	0	0	0	0	543	25
13:00	16	434	83	0	15	6	0	5	2	0	0	0	0	561	28
14:00	14	498	80	4	10	6	0	7	7	0	0	0	0	626	34
15:00	20	498	105	2	12	8	0	4	1	0	0	0	1	651	28
16:00	14	503	87	1	10	7	0	8	0	2	1	0	0	633	29
17:00	16	523	84	0	8	5	0	4	0	0	0	0	0	640	17
18:00	9	497	61	0	8	0	0	0	0	0	0	0	0	575	8
19:00	9	421	68	0	7	1	0	1	0	0	0	0	0	507	9
20:00	3	311	42	0	5	0	0	0	0	0	0	0	0	361	5
21:00	0	209	21	1	1	1	0	1	1	0	0	0	0	235	5
22:00	1	164	24	0	1	0	0	1	0	0	0	0	0	191	2
23:00	1	112	11	0	1	0	0	0	0	0	0	0	0	125	1
Total	176	7410	1253	30	197	66	1	66	24	2	2	0	2	9229	390
Percent	1.9%	80.3%	13.6%	0.3%	2.1%	0.7%	0.0%	0.7%	0.3%	0.0%	0.0%	0.0%	0.0%		4.2%
AM Peak	08:00	07:00	07:00	07:00	08:00	08:00	04:00	09:00	08:00		09:00		07:00	07:00	08:00
Vol.	18	518	90	8	19	7	1	11	2		1		1	650	36
PM Peak	15:00	17:00	15:00	14:00	13:00	15:00		16:00	14:00	16:00	16:00		15:00	15:00	14:00
Vol.	20	523	105	4	15	8		8	7	2	1		1	651	34

Old Colony Planning Council
 70 School Street
 Brockton, MA 02301
 508-583-1833

Community: Stoughton
 Com #_U/RFC: 285_U3
 Recorder #: Jamar #8
 Tube Layout: L6 Basic (2')

Station ID:
 Site Code: 285
 Date Start: 11-May-10
 Date End: 13-May-10
 Porter St(27), west of Stoughton Sq

WB, EB

Start Time	Bikes	Cars & Trailers	2 Axle Long	Buses	2 Axle 6 Tire	3 Axle Single	4 Axle Single	<5 Axl Double	5 Axle Double	>6 Axl Double	<6 Axl Multi	6 Axle Multi	>6 Axl Multi	Total	Truck Total
5/12/10	2	53	8	0	0	0	0	0	0	0	0	0	0	63	0
01:00	0	20	1	1	1	0	0	0	0	0	0	0	0	23	2
02:00	0	23	4	1	1	0	0	0	0	0	0	0	0	29	2
03:00	0	22	5	1	3	0	0	0	0	0	0	0	0	31	4
04:00	1	46	11	1	2	2	0	0	0	0	0	0	0	63	5
05:00	2	115	32	1	5	1	0	0	0	0	0	0	0	156	7
06:00	3	264	56	2	12	0	0	2	2	0	0	0	1	342	19
07:00	15	500	84	5	13	6	0	5	0	0	0	0	0	628	29
08:00	12	497	99	2	23	5	0	4	0	0	0	0	0	642	34
09:00	10	398	78	1	13	1	0	4	2	0	0	0	0	507	21
10:00	13	421	89	2	21	7	0	3	2	0	0	0	0	558	35
11:00	15	471	90	6	11	7	0	14	4	1	0	0	1	620	44
12 PM	18	491	87	3	20	6	0	3	2	0	0	0	0	630	34
13:00	13	465	83	5	10	6	0	5	0	0	0	0	1	588	27
14:00	11	476	71	2	11	8	0	7	1	0	0	0	0	587	29
15:00	18	488	100	5	10	7	0	4	0	0	0	0	0	632	26
16:00	18	515	76	2	10	7	0	6	1	0	0	0	0	635	26
17:00	14	443	61	0	4	7	0	2	0	0	0	0	0	531	13
18:00	12	479	63	0	10	3	0	3	1	0	0	0	0	571	17
19:00	4	394	63	0	4	0	0	2	0	0	0	0	0	467	6
20:00	5	302	50	0	4	0	0	1	1	0	0	0	0	363	6
21:00	4	245	17	0	0	0	0	0	0	0	0	0	0	266	0
22:00	0	188	17	0	0	0	0	1	0	0	0	0	0	206	1
23:00	0	109	6	0	2	0	0	0	0	0	0	0	0	117	2
Total	190	7425	1251	40	190	73	0	66	16	1	0	0	3	9255	389
Percent	2.1%	80.2%	13.5%	0.4%	2.1%	0.8%	0.0%	0.7%	0.2%	0.0%	0.0%	0.0%	0.0%		4.2%
AM Peak	07:00	07:00	08:00	11:00	08:00	10:00		11:00	11:00	11:00			06:00	08:00	11:00
Vol.	15	500	99	6	23	7		14	4	1			1	642	44
PM Peak	12:00	16:00	15:00	13:00	12:00	14:00		14:00	12:00				13:00	16:00	12:00
Vol.	18	515	100	5	20	8		7	2				1	635	34

Old Colony Planning Council
 70 School Street
 Brockton, MA 02301
 508-583-1833

Community: Stoughton
 Com #_U/RFC: 285_U3
 Recorder #: Jamar #8
 Tube Layout: L6 Basic (2')

Station ID:
 Site Code: 285
 Date Start: 11-May-10
 Date End: 13-May-10
 Porter St(27), west of Stoughton Sq

WB, EB	Start Time	Bikes	Cars & Trailers	2 Axle Long	Buses	2 Axle 6 Tire	3 Axle Single	4 Axle Single	<5 Axl Double	5 Axle Double	>6 Axl Double	<6 Axl Multi	6 Axle Multi	>6 Axl Multi	Total	Truck Total
	5/13/10	1	71	6	0	1	0	0	0	0	0	0	0	0	79	1
	01:00	0	26	6	0	0	0	0	0	1	0	0	0	0	33	1
	02:00	0	17	3	1	2	0	0	0	0	0	0	0	0	23	3
	03:00	0	15	6	2	2	2	0	0	1	0	0	0	0	28	7
	04:00	2	34	12	1	3	1	0	1	0	0	0	0	0	54	6
	05:00	1	105	31	3	11	2	0	1	0	0	0	0	0	154	17
	06:00	2	251	64	3	10	3	0	1	2	0	0	0	1	337	20
	07:00	10	516	69	3	10	6	0	6	2	0	0	0	0	622	27
	08:00	13	521	83	0	17	4	0	5	3	0	1	0	0	647	30
	09:00	6	464	68	4	15	6	0	4	3	0	0	0	0	570	32
	10:00	7	434	87	3	20	2	1	7	2	0	0	0	0	563	35
	11:00	12	423	86	1	13	3	0	5	3	0	0	1	1	548	27
	12 PM	8	445	87	1	16	5	1	4	2	0	0	0	0	569	29
	13:00	8	449	62	4	17	5	0	5	2	2	0	0	0	554	35
	14:00	10	496	79	2	10	5	0	7	3	0	1	0	1	614	29
	15:00	15	491	83	3	12	10	0	3	2	0	0	0	0	619	30
	16:00	14	518	82	1	12	4	1	3	1	0	0	1	0	637	23
	17:00	19	547	77	1	13	7	0	3	3	0	0	0	0	670	27
	18:00	13	548	72	3	9	3	0	5	1	0	1	0	0	655	22
	19:00	7	484	55	0	9	1	0	2	0	0	0	0	0	558	12
	20:00	2	363	32	0	4	1	0	1	0	0	0	0	0	403	6
	21:00	0	253	30	0	0	0	0	2	0	0	0	0	0	285	2
	22:00	0	183	24	1	1	0	0	0	1	0	0	0	0	210	3
	23:00	0	150	8	0	2	0	0	0	0	0	0	0	0	160	2
	Total	150	7804	1212	37	209	70	3	65	32	2	3	2	3	9592	426
	Percent	1.6%	81.4%	12.6%	0.4%	2.2%	0.7%	0.0%	0.7%	0.3%	0.0%	0.0%	0.0%	0.0%		4.4%
	AM Peak	08:00	08:00	10:00	09:00	10:00	07:00	10:00	10:00	08:00		08:00	11:00	06:00	08:00	10:00
	Vol.	13	521	87	4	20	6	1	7	3		1	1	1	647	35
	PM Peak	17:00	18:00	12:00	13:00	13:00	15:00	12:00	14:00	14:00	13:00	14:00	16:00	14:00	17:00	13:00
	Vol.	19	548	87	4	17	10	1	7	3	2	1	1	1	670	35
	Grand Total	516	22639	3716	107	596	209	4	197	72	5	5	2	8	28076	1205
	Percent	1.8%	80.6%	13.2%	0.4%	2.1%	0.7%	0.0%	0.7%	0.3%	0.0%	0.0%	0.0%	0.0%		4.3%

Old Colony Planning Council
 70 School Street
 Brockton, MA 02301
 508-583-1833

Community: Stoughton
 Com #_U/RFC: 285_U5
 Recorder #: Jamar #7
 Tube Layout: L6 Basic (2')

Station ID:
 Site Code: 285
 Date Start: 11-May-10
 Date End: 13-May-10
 Pearl St, north of Stoughton Sq

Start Time	10-May-10		Tue		Wed		Thu		Fri		Sat		Sun		Week Average	
	NB	SB	NB	SB	NB	SB	NB	SB	NB	SB	NB	SB	NB	SB	NB	SB
12:00 AM	*	*	19	13	20	19	21	18	*	*	*	*	*	*	20	17
01:00	*	*	6	8	7	15	16	15	*	*	*	*	*	*	10	13
02:00	*	*	3	6	1	9	9	9	*	*	*	*	*	*	4	8
03:00	*	*	9	7	7	10	5	11	*	*	*	*	*	*	7	9
04:00	*	*	8	11	14	9	13	8	*	*	*	*	*	*	12	9
05:00	*	*	62	32	58	23	52	30	*	*	*	*	*	*	57	28
06:00	*	*	94	60	96	75	87	79	*	*	*	*	*	*	92	71
07:00	*	*	178	186	180	166	183	186	*	*	*	*	*	*	180	179
08:00	*	*	160	183	138	191	157	182	*	*	*	*	*	*	152	185
09:00	*	*	118	164	138	154	124	161	*	*	*	*	*	*	127	160
10:00	*	*	122	168	95	160	106	175	*	*	*	*	*	*	108	168
11:00	*	*	104	161	116	179	112	164	*	*	*	*	*	*	111	168
12:00 PM	*	*	125	194	120	206	115	178	*	*	*	*	*	*	120	193
01:00	*	*	131	193	134	195	138	182	*	*	*	*	*	*	134	190
02:00	*	*	186	219	148	206	147	233	*	*	*	*	*	*	160	219
03:00	*	*	137	236	141	239	129	243	*	*	*	*	*	*	136	239
04:00	*	*	129	219	138	184	144	212	*	*	*	*	*	*	137	205
05:00	*	*	146	169	142	140	149	176	*	*	*	*	*	*	146	162
06:00	*	*	155	194	143	192	147	195	*	*	*	*	*	*	148	194
07:00	*	*	141	186	113	194	153	208	*	*	*	*	*	*	136	196
08:00	*	*	115	145	120	113	144	165	*	*	*	*	*	*	126	141
09:00	*	*	85	130	87	127	84	130	*	*	*	*	*	*	85	129
10:00	*	*	49	57	61	64	49	45	*	*	*	*	*	*	53	55
11:00	*	*	37	42	27	53	48	58	*	*	*	*	*	*	37	51
Total	0	0	2319	2983	2244	2923	2332	3063	0	0	0	0	0	0	2298	2989
Day	0	0	5302		5167		5395		0	0	0	0	0	0	5287	
AM Peak			07:00	07:00	07:00	08:00	07:00	07:00							07:00	08:00
Vol.			178	186	180	191	183	186							180	185
PM Peak			14:00	15:00	14:00	15:00	19:00	15:00							14:00	15:00
Vol.			186	236	148	239	153	243							160	239

Comb. Total 0 5302 5167 5395 0 0 0 5287

Old Colony Planning Council
 70 School Street
 Brockton, MA 02301
 508-583-1833

Community: Stoughton
 Com #_U/RFC: 285_U5
 Recorder #: Jamar #7
 Tube Layout: L6 Basic (2')

Station ID:
 Site Code: 285
 Date Start: 11-May-10
 Date End: 13-May-10
 Pearl St, north of Stoughton Sq

Start Time	10-May-10 Mon	11-May-10 Tue	12-May-10 Wed	13-May-10 Thu	14-May-10 Fri	15-May-10 Sat	16-May-10 Sun	Week Average
12:00 AM	*	32	39	39	*	*	*	37
01:00	*	14	22	31	*	*	*	22
02:00	*	9	10	18	*	*	*	12
03:00	*	16	17	16	*	*	*	16
04:00	*	19	23	21	*	*	*	21
05:00	*	94	81	82	*	*	*	86
06:00	*	154	171	166	*	*	*	164
07:00	*	364	346	369	*	*	*	360
08:00	*	343	329	339	*	*	*	337
09:00	*	282	292	285	*	*	*	286
10:00	*	290	255	281	*	*	*	275
11:00	*	265	295	276	*	*	*	279
12:00 PM	*	319	326	293	*	*	*	313
01:00	*	324	329	320	*	*	*	324
02:00	*	405	354	380	*	*	*	380
03:00	*	373	380	372	*	*	*	375
04:00	*	348	322	356	*	*	*	342
05:00	*	315	282	325	*	*	*	307
06:00	*	349	335	342	*	*	*	342
07:00	*	327	307	361	*	*	*	332
08:00	*	260	233	309	*	*	*	267
09:00	*	215	214	214	*	*	*	214
10:00	*	106	125	94	*	*	*	108
11:00	*	79	80	106	*	*	*	88
Total	0	5302	5167	5395	0	0	0	5287
Percentage	0.0%	100.3%	97.7%	102.0%	0.0%	0.0%	0.0%	
AM Peak Vol.		07:00 364	07:00 346	07:00 369				07:00 360
PM Peak Vol.		14:00 405	15:00 380	14:00 380				14:00 380

Old Colony Planning Council
 70 School Street
 Brockton, MA 02301
 508-583-1833

Community: Stoughton
 Com #_U/RFC: 285_U5
 Recorder #: Jamar #7
 Tube Layout: L6 Basic (2')

Station ID:
 Site Code: 285
 Date Start: 11-May-10
 Date End: 13-May-10
 Pearl St, north of Stoughton Sq

NB

Start Time	15	20	25	30	35	40	45	50	55	60	65	70	75	999	Total
5/11/10	3	0	2	9	4	1	0	0	0	0	0	0	0	0	19
01:00	0	0	1	4	1	0	0	0	0	0	0	0	0	0	6
02:00	0	0	0	2	0	1	0	0	0	0	0	0	0	0	3
03:00	0	0	1	2	3	3	0	0	0	0	0	0	0	0	9
04:00	0	0	1	5	2	0	0	0	0	0	0	0	0	0	8
05:00	0	3	3	26	25	4	1	0	0	0	0	0	0	0	62
06:00	1	2	17	43	28	3	0	0	0	0	0	0	0	0	94
07:00	6	5	42	92	32	1	0	0	0	0	0	0	0	0	178
08:00	7	2	48	74	27	2	0	0	0	0	0	0	0	0	160
09:00	1	8	22	61	23	3	0	0	0	0	0	0	0	0	118
10:00	5	6	27	65	16	3	0	0	0	0	0	0	0	0	122
11:00	3	4	24	47	23	2	1	0	0	0	0	0	0	0	104
12 PM	4	8	28	65	16	4	0	0	0	0	0	0	0	0	125
13:00	3	3	29	67	26	3	0	0	0	0	0	0	0	0	131
14:00	6	18	92	55	14	1	0	0	0	0	0	0	0	0	186
15:00	10	7	52	51	16	1	0	0	0	0	0	0	0	0	137
16:00	6	9	31	67	14	2	0	0	0	0	0	0	0	0	129
17:00	12	14	46	59	15	0	0	0	0	0	0	0	0	0	146
18:00	11	9	45	69	20	1	0	0	0	0	0	0	0	0	155
19:00	8	10	30	64	27	1	1	0	0	0	0	0	0	0	141
20:00	2	1	18	61	30	3	0	0	0	0	0	0	0	0	115
21:00	3	5	13	41	19	3	1	0	0	0	0	0	0	0	85
22:00	2	0	5	23	17	2	0	0	0	0	0	0	0	0	49
23:00	0	0	2	21	14	0	0	0	0	0	0	0	0	0	37
Total	93	114	579	1073	412	44	4	0	0	0	0	0	0	0	2319

Daily
 15th Percentile : 22 MPH
 50th Percentile : 27 MPH
 85th Percentile : 32 MPH
 95th Percentile : 35 MPH
 Mean Speed(Average) : 27 MPH
 10 MPH Pace Speed : 21-30 MPH
 Number in Pace : 1652
 Percent in Pace : 71.2%
 Number of Vehicles > 30 MPH : 460
 Percent of Vehicles > 30 MPH : 19.8%

Old Colony Planning Council
 70 School Street
 Brockton, MA 02301
 508-583-1833

Community: Stoughton
 Com #_U/RFC: 285_U5
 Recorder #: Jamar #7
 Tube Layout: L6 Basic (2')

Station ID:
 Site Code: 285
 Date Start: 11-May-10
 Date End: 13-May-10
 Pearl St, north of Stoughton Sq

NB

Start Time	15	20	25	30	35	40	45	50	55	60	65	70	75	999	Total
5/12/10	0	0	4	7	7	2	0	0	0	0	0	0	0	0	20
01:00	0	0	1	6	0	0	0	0	0	0	0	0	0	0	7
02:00	0	0	0	1	0	0	0	0	0	0	0	0	0	0	1
03:00	0	0	1	3	3	0	0	0	0	0	0	0	0	0	7
04:00	0	0	0	9	4	1	0	0	0	0	0	0	0	0	14
05:00	0	1	6	22	22	7	0	0	0	0	0	0	0	0	58
06:00	1	1	16	49	23	5	0	1	0	0	0	0	0	0	96
07:00	5	15	57	81	22	0	0	0	0	0	0	0	0	0	180
08:00	6	8	47	53	22	2	0	0	0	0	0	0	0	0	138
09:00	6	11	31	66	21	3	0	0	0	0	0	0	0	0	138
10:00	6	5	33	40	10	1	0	0	0	0	0	0	0	0	95
11:00	1	1	26	59	27	2	0	0	0	0	0	0	0	0	116
12 PM	7	5	50	48	10	0	0	0	0	0	0	0	0	0	120
13:00	8	13	42	57	13	0	1	0	0	0	0	0	0	0	134
14:00	14	17	53	45	17	2	0	0	0	0	0	0	0	0	148
15:00	11	21	42	50	16	1	0	0	0	0	0	0	0	0	141
16:00	20	22	48	38	9	1	0	0	0	0	0	0	0	0	138
17:00	20	17	60	40	5	0	0	0	0	0	0	0	0	0	142
18:00	7	5	53	62	16	0	0	0	0	0	0	0	0	0	143
19:00	2	1	27	52	30	1	0	0	0	0	0	0	0	0	113
20:00	4	3	24	48	35	6	0	0	0	0	0	0	0	0	120
21:00	2	1	12	48	22	2	0	0	0	0	0	0	0	0	87
22:00	0	3	8	26	20	4	0	0	0	0	0	0	0	0	61
23:00	0	0	3	16	8	0	0	0	0	0	0	0	0	0	27
Total	120	150	644	926	362	40	1	1	0	0	0	0	0	0	2244

Daily
 15th Percentile : 21 MPH
 50th Percentile : 27 MPH
 85th Percentile : 31 MPH
 95th Percentile : 35 MPH
 Mean Speed(Average) : 26 MPH
 10 MPH Pace Speed : 21-30 MPH
 Number in Pace : 1570
 Percent in Pace : 70.0%
 Number of Vehicles > 30 MPH : 404
 Percent of Vehicles > 30 MPH : 18.0%

Old Colony Planning Council
 70 School Street
 Brockton, MA 02301
 508-583-1833

Community: Stoughton
 Com #_U/RFC: 285_U5
 Recorder #: Jamar #7
 Tube Layout: L6 Basic (2')

Station ID:
 Site Code: 285
 Date Start: 11-May-10
 Date End: 13-May-10
 Pearl St, north of Stoughton Sq

NB

Start Time	15	20	25	30	35	40	45	50	55	60	65	70	75	999	Total
5/13/10	0	0	2	10	7	2	0	0	0	0	0	0	0	0	21
01:00	0	0	0	7	6	2	1	0	0	0	0	0	0	0	16
02:00	0	0	2	2	4	0	1	0	0	0	0	0	0	0	9
03:00	0	0	0	3	2	0	0	0	0	0	0	0	0	0	5
04:00	0	2	3	3	5	0	0	0	0	0	0	0	0	0	13
05:00	0	1	3	25	18	4	1	0	0	0	0	0	0	0	52
06:00	1	1	15	46	24	0	0	0	0	0	0	0	0	0	87
07:00	7	7	52	90	27	0	0	0	0	0	0	0	0	0	183
08:00	6	3	37	74	36	1	0	0	0	0	0	0	0	0	157
09:00	6	2	26	70	18	1	1	0	0	0	0	0	0	0	124
10:00	1	4	22	45	33	1	0	0	0	0	0	0	0	0	106
11:00	2	4	21	58	26	1	0	0	0	0	0	0	0	0	112
12 PM	3	3	18	67	22	0	2	0	0	0	0	0	0	0	115
13:00	10	10	42	66	9	1	0	0	0	0	0	0	0	0	138
14:00	13	10	50	58	14	2	0	0	0	0	0	0	0	0	147
15:00	8	14	46	50	10	1	0	0	0	0	0	0	0	0	129
16:00	18	21	56	37	11	1	0	0	0	0	0	0	0	0	144
17:00	11	10	48	62	17	1	0	0	0	0	0	0	0	0	149
18:00	16	12	64	47	8	0	0	0	0	0	0	0	0	0	147
19:00	10	8	38	66	28	3	0	0	0	0	0	0	0	0	153
20:00	6	7	47	54	27	3	0	0	0	0	0	0	0	0	144
21:00	2	2	14	37	27	2	0	0	0	0	0	0	0	0	84
22:00	1	1	6	17	20	3	1	0	0	0	0	0	0	0	49
23:00	0	0	4	23	17	3	1	0	0	0	0	0	0	0	48
Total	121	122	616	1017	416	32	8	0	0	0	0	0	0	0	2332

Daily
 15th Percentile : 21 MPH
 50th Percentile : 27 MPH
 85th Percentile : 32 MPH
 95th Percentile : 35 MPH
 Mean Speed(Average) : 26 MPH
 10 MPH Pace Speed : 21-30 MPH
 Number in Pace : 1633
 Percent in Pace : 70.0%
 Number of Vehicles > 30 MPH : 456
 Percent of Vehicles > 30 MPH : 19.6%

Grand Total	334	386	1839	3016	1190	116	13	1	0	0	0	0	0	0	6895
-------------	-----	-----	------	------	------	-----	----	---	---	---	---	---	---	---	------

Overall
 15th Percentile : 21 MPH
 50th Percentile : 27 MPH
 85th Percentile : 32 MPH
 95th Percentile : 35 MPH
 Mean Speed(Average) : 26 MPH
 10 MPH Pace Speed : 21-30 MPH
 Number in Pace : 4855
 Percent in Pace : 70.4%
 Number of Vehicles > 30 MPH : 1320
 Percent of Vehicles > 30 MPH : 19.1%

Old Colony Planning Council
 70 School Street
 Brockton, MA 02301
 508-583-1833

Community: Stoughton
 Com #_U/RFC: 285_U5
 Recorder #: Jamar #7
 Tube Layout: L6 Basic (2')

Station ID:
 Site Code: 285
 Date Start: 11-May-10
 Date End: 13-May-10
 Pearl St, north of Stoughton Sq

SB

Start Time	1 15	16 20	21 25	26 30	31 35	36 40	41 45	46 50	51 55	56 60	61 65	66 70	71 75	76 999	Total
5/11/10	1	0	3	7	2	0	0	0	0	0	0	0	0	0	13
01:00	0	1	0	4	2	1	0	0	0	0	0	0	0	0	8
02:00	0	0	2	2	2	0	0	0	0	0	0	0	0	0	6
03:00	0	2	0	2	3	0	0	0	0	0	0	0	0	0	7
04:00	2	0	2	5	2	0	0	0	0	0	0	0	0	0	11
05:00	0	0	6	19	7	0	0	0	0	0	0	0	0	0	32
06:00	2	4	19	24	11	0	0	0	0	0	0	0	0	0	60
07:00	28	32	61	47	16	1	1	0	0	0	0	0	0	0	186
08:00	28	17	64	55	16	3	0	0	0	0	0	0	0	0	183
09:00	18	17	60	50	19	0	0	0	0	0	0	0	0	0	164
10:00	12	25	54	61	15	0	1	0	0	0	0	0	0	0	168
11:00	36	20	53	43	7	1	1	0	0	0	0	0	0	0	161
12 PM	19	27	80	58	10	0	0	0	0	0	0	0	0	0	194
13:00	18	42	67	49	17	0	0	0	0	0	0	0	0	0	193
14:00	70	51	65	31	2	0	0	0	0	0	0	0	0	0	219
15:00	105	44	57	27	2	1	0	0	0	0	0	0	0	0	236
16:00	135	35	37	11	1	0	0	0	0	0	0	0	0	0	219
17:00	77	26	37	23	6	0	0	0	0	0	0	0	0	0	169
18:00	117	22	36	15	3	1	0	0	0	0	0	0	0	0	194
19:00	13	14	72	65	21	0	1	0	0	0	0	0	0	0	186
20:00	5	6	55	57	20	2	0	0	0	0	0	0	0	0	145
21:00	3	8	37	62	17	2	1	0	0	0	0	0	0	0	130
22:00	1	2	13	30	10	1	0	0	0	0	0	0	0	0	57
23:00	1	0	8	24	9	0	0	0	0	0	0	0	0	0	42
Total	691	395	888	771	220	13	5	0	0	0	0	0	0	0	2983

Daily
 15th Percentile : 10 MPH
 50th Percentile : 23 MPH
 85th Percentile : 29 MPH
 95th Percentile : 33 MPH
 Mean Speed(Average) : 21 MPH
 10 MPH Pace Speed : 21-30 MPH
 Number in Pace : 1659
 Percent in Pace : 55.6%
 Number of Vehicles > 30 MPH : 238
 Percent of Vehicles > 30 MPH : 8.0%

Old Colony Planning Council
 70 School Street
 Brockton, MA 02301
 508-583-1833

Community: Stoughton
 Com #_U/RFC: 285_U5
 Recorder #: Jamar #7
 Tube Layout: L6 Basic (2')

Station ID:
 Site Code: 285
 Date Start: 11-May-10
 Date End: 13-May-10
 Pearl St, north of Stoughton Sq

SB

Start Time	1 15	16 20	21 25	26 30	31 35	36 40	41 45	46 50	51 55	56 60	61 65	66 70	71 75	76 999	Total
5/12/10	0	0	2	11	5	1	0	0	0	0	0	0	0	0	19
01:00	0	0	1	11	3	0	0	0	0	0	0	0	0	0	15
02:00	0	1	2	4	1	1	0	0	0	0	0	0	0	0	9
03:00	0	0	2	7	1	0	0	0	0	0	0	0	0	0	10
04:00	0	0	5	2	1	1	0	0	0	0	0	0	0	0	9
05:00	0	0	7	9	7	0	0	0	0	0	0	0	0	0	23
06:00	2	6	27	26	12	2	0	0	0	0	0	0	0	0	75
07:00	71	27	35	31	2	0	0	0	0	0	0	0	0	0	166
08:00	61	40	41	41	8	0	0	0	0	0	0	0	0	0	191
09:00	9	23	64	44	14	0	0	0	0	0	0	0	0	0	154
10:00	34	44	42	31	9	0	0	0	0	0	0	0	0	0	160
11:00	17	27	78	47	9	1	0	0	0	0	0	0	0	0	179
12 PM	94	33	53	23	3	0	0	0	0	0	0	0	0	0	206
13:00	88	28	44	29	6	0	0	0	0	0	0	0	0	0	195
14:00	116	27	34	22	6	1	0	0	0	0	0	0	0	0	206
15:00	97	50	63	27	2	0	0	0	0	0	0	0	0	0	239
16:00	112	36	26	9	1	0	0	0	0	0	0	0	0	0	184
17:00	139	1	0	0	0	0	0	0	0	0	0	0	0	0	140
18:00	98	27	43	20	4	0	0	0	0	0	0	0	0	0	192
19:00	5	15	63	84	23	2	2	0	0	0	0	0	0	0	194
20:00	5	3	37	48	20	0	0	0	0	0	0	0	0	0	113
21:00	3	3	35	65	20	1	0	0	0	0	0	0	0	0	127
22:00	1	2	19	30	10	2	0	0	0	0	0	0	0	0	64
23:00	0	0	14	20	17	1	1	0	0	0	0	0	0	0	53
Total	952	393	737	641	184	13	3	0	0	0	0	0	0	0	2923

Daily
 15th Percentile : 7 MPH
 50th Percentile : 21 MPH
 85th Percentile : 29 MPH
 95th Percentile : 32 MPH
 Mean Speed(Average) : 19 MPH
 10 MPH Pace Speed : 21-30 MPH
 Number in Pace : 1378
 Percent in Pace : 47.1%
 Number of Vehicles > 30 MPH : 200
 Percent of Vehicles > 30 MPH : 6.8%

Old Colony Planning Council
 70 School Street
 Brockton, MA 02301
 508-583-1833

Community: Stoughton
 Com #_U/RFC: 285_U5
 Recorder #: Jamar #7
 Tube Layout: L6 Basic (2')

Station ID:
 Site Code: 285
 Date Start: 11-May-10
 Date End: 13-May-10
 Pearl St, north of Stoughton Sq

SB

Start Time	1 15	16 20	21 25	26 30	31 35	36 40	41 45	46 50	51 55	56 60	61 65	66 70	71 75	76 999	Total
5/13/10	0	0	3	10	5	0	0	0	0	0	0	0	0	0	18
01:00	0	0	5	5	5	0	0	0	0	0	0	0	0	0	15
02:00	0	0	0	8	1	0	0	0	0	0	0	0	0	0	9
03:00	1	1	3	0	6	0	0	0	0	0	0	0	0	0	11
04:00	1	0	1	6	0	0	0	0	0	0	0	0	0	0	8
05:00	1	0	5	12	11	1	0	0	0	0	0	0	0	0	30
06:00	12	10	16	30	10	1	0	0	0	0	0	0	0	0	79
07:00	81	25	39	31	10	0	0	0	0	0	0	0	0	0	186
08:00	15	30	64	57	15	1	0	0	0	0	0	0	0	0	182
09:00	5	30	50	62	10	2	2	0	0	0	0	0	0	0	161
10:00	24	38	62	41	10	0	0	0	0	0	0	0	0	0	175
11:00	21	28	56	51	8	0	0	0	0	0	0	0	0	0	164
12 PM	26	25	76	37	12	1	0	1	0	0	0	0	0	0	178
13:00	72	31	42	36	1	0	0	0	0	0	0	0	0	0	182
14:00	131	30	42	25	4	1	0	0	0	0	0	0	0	0	233
15:00	165	40	27	9	2	0	0	0	0	0	0	0	0	0	243
16:00	161	19	27	5	0	0	0	0	0	0	0	0	0	0	212
17:00	163	9	4	0	0	0	0	0	0	0	0	0	0	0	176
18:00	184	9	2	0	0	0	0	0	0	0	0	0	0	0	195
19:00	41	36	54	62	14	1	0	0	0	0	0	0	0	0	208
20:00	4	16	64	63	17	1	0	0	0	0	0	0	0	0	165
21:00	2	5	38	62	21	2	0	0	0	0	0	0	0	0	130
22:00	0	0	16	23	4	2	0	0	0	0	0	0	0	0	45
23:00	0	1	12	34	10	1	0	0	0	0	0	0	0	0	58
Total	1110	383	708	669	176	14	2	1	0	0	0	0	0	0	3063

Daily
 15th Percentile : 7 MPH
 50th Percentile : 21 MPH
 85th Percentile : 29 MPH
 95th Percentile : 32 MPH
 Mean Speed(Average) : 19 MPH
 10 MPH Pace Speed : 21-30 MPH
 Number in Pace : 1377
 Percent in Pace : 45.0%
 Number of Vehicles > 30 MPH : 193
 Percent of Vehicles > 30 MPH : 6.3%

Grand Total	2753	1171	2333	2081	580	40	10	1	0	0	0	0	0	0	8969
-------------	------	------	------	------	-----	----	----	---	---	---	---	---	---	---	------

Overall
 15th Percentile : 8 MPH
 50th Percentile : 22 MPH
 85th Percentile : 29 MPH
 95th Percentile : 32 MPH
 Mean Speed(Average) : 20 MPH
 10 MPH Pace Speed : 21-30 MPH
 Number in Pace : 4414
 Percent in Pace : 49.2%
 Number of Vehicles > 30 MPH : 631
 Percent of Vehicles > 30 MPH : 7.0%

Old Colony Planning Council
 70 School Street
 Brockton, MA 02301
 508-583-1833

Community: Stoughton
 Com #_U/RFC: 285_U5
 Recorder #: Jamar #7
 Tube Layout: L6 Basic (2')

Station ID:
 Site Code: 285
 Date Start: 11-May-10
 Date End: 13-May-10
 Pearl St, north of Stoughton Sq

NB, SB

Start Time	15	16 20	21 25	26 30	31 35	36 40	41 45	46 50	51 55	56 60	61 65	66 70	71 75	76 999	Total
5/11/10	4	0	5	16	6	1	0	0	0	0	0	0	0	0	32
01:00	0	1	1	8	3	1	0	0	0	0	0	0	0	0	14
02:00	0	0	2	4	2	1	0	0	0	0	0	0	0	0	9
03:00	0	2	1	4	6	3	0	0	0	0	0	0	0	0	16
04:00	2	0	3	10	4	0	0	0	0	0	0	0	0	0	19
05:00	0	3	9	45	32	4	1	0	0	0	0	0	0	0	94
06:00	3	6	36	67	39	3	0	0	0	0	0	0	0	0	154
07:00	34	37	103	139	48	2	1	0	0	0	0	0	0	0	364
08:00	35	19	112	129	43	5	0	0	0	0	0	0	0	0	343
09:00	19	25	82	111	42	3	0	0	0	0	0	0	0	0	282
10:00	17	31	81	126	31	3	1	0	0	0	0	0	0	0	290
11:00	39	24	77	90	30	3	2	0	0	0	0	0	0	0	265
12 PM	23	35	108	123	26	4	0	0	0	0	0	0	0	0	319
13:00	21	45	96	116	43	3	0	0	0	0	0	0	0	0	324
14:00	76	69	157	86	16	1	0	0	0	0	0	0	0	0	405
15:00	115	51	109	78	18	2	0	0	0	0	0	0	0	0	373
16:00	141	44	68	78	15	2	0	0	0	0	0	0	0	0	348
17:00	89	40	83	82	21	0	0	0	0	0	0	0	0	0	315
18:00	128	31	81	84	23	2	0	0	0	0	0	0	0	0	349
19:00	21	24	102	129	48	1	2	0	0	0	0	0	0	0	327
20:00	7	7	73	118	50	5	0	0	0	0	0	0	0	0	260
21:00	6	13	50	103	36	5	2	0	0	0	0	0	0	0	215
22:00	3	2	18	53	27	3	0	0	0	0	0	0	0	0	106
23:00	1	0	10	45	23	0	0	0	0	0	0	0	0	0	79
Total	784	509	1467	1844	632	57	9	0	0	0	0	0	0	0	5302

Daily
 15th Percentile : 16 MPH
 50th Percentile : 25 MPH
 85th Percentile : 30 MPH
 95th Percentile : 34 MPH
 Mean Speed(Average) : 23 MPH
 10 MPH Pace Speed : 21-30 MPH
 Number in Pace : 3311
 Percent in Pace : 62.4%
 Number of Vehicles > 30 MPH : 698
 Percent of Vehicles > 30 MPH : 13.2%

Old Colony Planning Council
 70 School Street
 Brockton, MA 02301
 508-583-1833

Community: Stoughton
 Com #_U/RFC: 285_U5
 Recorder #: Jamar #7
 Tube Layout: L6 Basic (2')

Station ID:
 Site Code: 285
 Date Start: 11-May-10
 Date End: 13-May-10
 Pearl St, north of Stoughton Sq

NB, SB

Start Time	1 15	16 20	21 25	26 30	31 35	36 40	41 45	46 50	51 55	56 60	61 65	66 70	71 75	76 999	Total
5/12/10	0	0	6	18	12	3	0	0	0	0	0	0	0	0	39
01:00	0	0	2	17	3	0	0	0	0	0	0	0	0	0	22
02:00	0	1	2	5	1	1	0	0	0	0	0	0	0	0	10
03:00	0	0	3	10	4	0	0	0	0	0	0	0	0	0	17
04:00	0	0	5	11	5	2	0	0	0	0	0	0	0	0	23
05:00	0	1	13	31	29	7	0	0	0	0	0	0	0	0	81
06:00	3	7	43	75	35	7	0	1	0	0	0	0	0	0	171
07:00	76	42	92	112	24	0	0	0	0	0	0	0	0	0	346
08:00	67	48	88	94	30	2	0	0	0	0	0	0	0	0	329
09:00	15	34	95	110	35	3	0	0	0	0	0	0	0	0	292
10:00	40	49	75	71	19	1	0	0	0	0	0	0	0	0	255
11:00	18	28	104	106	36	3	0	0	0	0	0	0	0	0	295
12 PM	101	38	103	71	13	0	0	0	0	0	0	0	0	0	326
13:00	96	41	86	86	19	0	1	0	0	0	0	0	0	0	329
14:00	130	44	87	67	23	3	0	0	0	0	0	0	0	0	354
15:00	108	71	105	77	18	1	0	0	0	0	0	0	0	0	380
16:00	132	58	74	47	10	1	0	0	0	0	0	0	0	0	322
17:00	159	18	60	40	5	0	0	0	0	0	0	0	0	0	282
18:00	105	32	96	82	20	0	0	0	0	0	0	0	0	0	335
19:00	7	16	90	136	53	3	2	0	0	0	0	0	0	0	307
20:00	9	6	61	96	55	6	0	0	0	0	0	0	0	0	233
21:00	5	4	47	113	42	3	0	0	0	0	0	0	0	0	214
22:00	1	5	27	56	30	6	0	0	0	0	0	0	0	0	125
23:00	0	0	17	36	25	1	1	0	0	0	0	0	0	0	80
Total	1072	543	1381	1567	546	53	4	1	0	0	0	0	0	0	5167

Daily
 15th Percentile : 11 MPH
 50th Percentile : 24 MPH
 85th Percentile : 30 MPH
 95th Percentile : 34 MPH
 Mean Speed(Average) : 22 MPH
 10 MPH Pace Speed : 21-30 MPH
 Number in Pace : 2948
 Percent in Pace : 57.1%
 Number of Vehicles > 30 MPH : 604
 Percent of Vehicles > 30 MPH : 11.7%

Old Colony Planning Council
 70 School Street
 Brockton, MA 02301
 508-583-1833

Community: Stoughton
 Com #_U/RFC: 285_U5
 Recorder #: Jamar #7
 Tube Layout: L6 Basic (2')

Station ID:
 Site Code: 285
 Date Start: 11-May-10
 Date End: 13-May-10
 Pearl St, north of Stoughton Sq

NB, SB

Start Time	15	16 20	21 25	26 30	31 35	36 40	41 45	46 50	51 55	56 60	61 65	66 70	71 75	76 999	Total
5/13/10	0	0	5	20	12	2	0	0	0	0	0	0	0	0	39
01:00	0	0	5	12	11	2	1	0	0	0	0	0	0	0	31
02:00	0	0	2	10	5	0	1	0	0	0	0	0	0	0	18
03:00	1	1	3	3	8	0	0	0	0	0	0	0	0	0	16
04:00	1	2	4	9	5	0	0	0	0	0	0	0	0	0	21
05:00	1	1	8	37	29	5	1	0	0	0	0	0	0	0	82
06:00	13	11	31	76	34	1	0	0	0	0	0	0	0	0	166
07:00	88	32	91	121	37	0	0	0	0	0	0	0	0	0	369
08:00	21	33	101	131	51	2	0	0	0	0	0	0	0	0	339
09:00	11	32	76	132	28	3	3	0	0	0	0	0	0	0	285
10:00	25	42	84	86	43	1	0	0	0	0	0	0	0	0	281
11:00	23	32	77	109	34	1	0	0	0	0	0	0	0	0	276
12 PM	29	28	94	104	34	1	2	1	0	0	0	0	0	0	293
13:00	82	41	84	102	10	1	0	0	0	0	0	0	0	0	320
14:00	144	40	92	83	18	3	0	0	0	0	0	0	0	0	380
15:00	173	54	73	59	12	1	0	0	0	0	0	0	0	0	372
16:00	179	40	83	42	11	1	0	0	0	0	0	0	0	0	356
17:00	174	19	52	62	17	1	0	0	0	0	0	0	0	0	325
18:00	200	21	66	47	8	0	0	0	0	0	0	0	0	0	342
19:00	51	44	92	128	42	4	0	0	0	0	0	0	0	0	361
20:00	10	23	111	117	44	4	0	0	0	0	0	0	0	0	309
21:00	4	7	52	99	48	4	0	0	0	0	0	0	0	0	214
22:00	1	1	22	40	24	5	1	0	0	0	0	0	0	0	94
23:00	0	1	16	57	27	4	1	0	0	0	0	0	0	0	106
Total	1231	505	1324	1686	592	46	10	1	0	0	0	0	0	0	5395

Daily
 15th Percentile : 10 MPH
 50th Percentile : 24 MPH
 85th Percentile : 30 MPH
 95th Percentile : 34 MPH
 Mean Speed(Average) : 22 MPH
 10 MPH Pace Speed : 21-30 MPH
 Number in Pace : 3010
 Percent in Pace : 55.8%
 Number of Vehicles > 30 MPH : 649
 Percent of Vehicles > 30 MPH : 12.0%

Grand Total	3087	1557	4172	5097	1770	156	23	2	0	0	0	0	0	0	15864
-------------	------	------	------	------	------	-----	----	---	---	---	---	---	---	---	-------

Overall
 15th Percentile : 12 MPH
 50th Percentile : 24 MPH
 85th Percentile : 30 MPH
 95th Percentile : 34 MPH
 Mean Speed(Average) : 22 MPH
 10 MPH Pace Speed : 21-30 MPH
 Number in Pace : 9269
 Percent in Pace : 58.4%
 Number of Vehicles > 30 MPH : 1951
 Percent of Vehicles > 30 MPH : 12.3%

Old Colony Planning Council
 70 School Street
 Brockton, MA 02301
 508-583-1833

Community: Stoughton
 Com #_U/RFC: 285_U5
 Recorder #: Jamar #7
 Tube Layout: L6 Basic (2')

Station ID:
 Site Code: 285
 Date Start: 11-May-10
 Date End: 13-May-10
 Pearl St, north of Stoughton Sq

NB

Start Time	Bikes	Cars & Trailers	2 Axle Long	Buses	2 Axle 6 Tire	3 Axle Single	4 Axle Single	<5 Axl Double	5 Axle Double	>6 Axl Double	<6 Axl Multi	6 Axle Multi	>6 Axl Multi	Total	Truck Total
5/11/10	1	15	2	0	0	0	0	0	0	0	0	0	0	18	0
01:00	0	2	4	0	0	0	0	0	0	0	0	0	0	6	0
02:00	0	3	0	0	0	0	0	0	0	0	0	0	0	3	0
03:00	0	5	3	1	0	0	0	0	0	0	0	0	0	9	1
04:00	0	4	2	0	1	0	0	1	0	0	0	0	0	8	2
05:00	0	38	20	0	2	1	0	0	1	0	0	0	0	62	4
06:00	1	53	30	0	9	0	0	1	0	0	0	0	0	94	10
07:00	1	119	47	3	4	1	0	3	0	0	0	0	0	178	11
08:00	1	98	47	3	7	1	0	1	2	0	0	0	0	160	14
09:00	1	81	26	0	10	0	0	0	0	0	0	0	0	118	10
10:00	1	75	37	2	6	1	0	0	0	0	0	0	0	122	9
11:00	0	72	19	1	9	1	0	0	1	0	0	0	0	103	12
12 PM	3	81	31	1	7	0	0	1	0	0	0	0	0	124	9
13:00	0	84	38	1	7	0	0	1	0	0	0	0	0	131	9
14:00	2	112	57	2	8	1	0	4	0	0	0	0	0	186	15
15:00	0	102	29	2	4	0	0	0	0	0	0	0	0	137	6
16:00	2	98	21	2	5	0	0	0	1	0	0	0	0	129	8
17:00	2	109	30	0	5	0	0	0	0	0	0	0	0	146	5
18:00	1	108	36	0	8	1	0	0	0	0	0	0	0	154	9
19:00	0	109	27	0	4	0	0	1	0	0	0	0	0	141	5
20:00	0	83	30	0	1	0	0	0	0	0	0	0	0	114	1
21:00	0	66	17	0	2	0	0	0	0	0	0	0	0	85	2
22:00	1	34	12	0	2	0	0	0	0	0	0	0	0	49	2
23:00	0	26	10	0	1	0	0	0	0	0	0	0	0	37	1
Total	17	1577	575	18	102	7	0	13	5	0	0	0	0	2314	145
Percent	0.7%	68.2%	24.8%	0.8%	4.4%	0.3%	0.0%	0.6%	0.2%	0.0%	0.0%	0.0%	0.0%		6.3%
AM Peak	00:00	07:00	07:00	07:00	09:00	05:00		07:00	08:00					07:00	08:00
Vol.	1	119	47	3	10	1		3	2					178	14
PM Peak	12:00	14:00	14:00	14:00	14:00	14:00		14:00	16:00					14:00	14:00
Vol.	3	112	57	2	8	1		4	1					186	15

Old Colony Planning Council
 70 School Street
 Brockton, MA 02301
 508-583-1833

Community: Stoughton
 Com #_U/RFC: 285_U5
 Recorder #: Jamar #7
 Tube Layout: L6 Basic (2')

Station ID:
 Site Code: 285
 Date Start: 11-May-10
 Date End: 13-May-10
 Pearl St, north of Stoughton Sq

NB

Start Time	Bikes	Cars & Trailers	2 Axle Long	Buses	2 Axle 6 Tire	3 Axle Single	4 Axle Single	<5 Axl Double	5 Axle Double	>6 Axl Double	<6 Axl Multi	6 Axle Multi	>6 Axl Multi	Total	Truck Total
5/12/10	0	15	5	0	0	0	0	0	0	0	0	0	0	20	0
01:00	0	2	4	0	1	0	0	0	0	0	0	0	0	7	1
02:00	0	0	1	0	0	0	0	0	0	0	0	0	0	1	0
03:00	0	3	3	0	1	0	0	0	0	0	0	0	0	7	1
04:00	0	7	5	1	1	0	0	0	0	0	0	0	0	14	2
05:00	0	31	22	0	2	2	0	0	1	0	0	0	0	58	5
06:00	1	63	26	0	4	1	0	1	0	0	0	0	0	96	6
07:00	0	123	43	3	7	0	0	4	0	0	0	0	0	180	14
08:00	1	92	40	1	2	0	0	1	0	0	0	0	0	137	4
09:00	1	94	29	1	8	0	0	3	1	0	0	0	0	137	13
10:00	1	70	18	0	5	1	0	0	0	0	0	0	0	95	6
11:00	1	70	33	1	11	0	0	0	0	0	0	0	0	116	12
12 PM	1	77	26	2	12	1	0	1	0	0	0	0	0	120	16
13:00	1	87	39	0	6	0	0	0	1	0	0	0	0	134	7
14:00	0	98	39	1	5	1	0	4	0	0	0	0	0	148	11
15:00	0	99	27	2	9	2	0	1	0	0	0	0	0	140	14
16:00	1	89	31	1	9	1	0	3	1	1	0	0	0	137	16
17:00	0	103	34	0	4	0	0	0	0	0	0	0	0	141	4
18:00	3	108	28	0	3	0	0	0	0	0	0	0	0	142	3
19:00	0	85	22	0	5	0	0	0	0	0	0	0	0	112	5
20:00	1	85	29	0	5	0	0	0	0	0	0	0	0	120	5
21:00	0	64	15	0	6	0	0	1	0	0	0	0	0	86	7
22:00	0	47	12	0	2	0	0	0	0	0	0	0	0	61	2
23:00	0	17	10	0	0	0	0	0	0	0	0	0	0	27	0
Total	12	1529	541	13	108	9	0	19	4	1	0	0	0	2236	154
Percent	0.5%	68.4%	24.2%	0.6%	4.8%	0.4%	0.0%	0.8%	0.2%	0.0%	0.0%	0.0%	0.0%		6.9%
AM Peak	06:00	07:00	07:00	07:00	11:00	05:00		07:00	05:00					07:00	07:00
Vol.	1	123	43	3	11	2		4	1					180	14
PM Peak	18:00	18:00	13:00	12:00	12:00	15:00		14:00	13:00	16:00				14:00	12:00
Vol.	3	108	39	2	12	2		4	1	1				148	16

Old Colony Planning Council
 70 School Street
 Brockton, MA 02301
 508-583-1833

Community: Stoughton
 Com #_U/RFC: 285_U5
 Recorder #: Jamar #7
 Tube Layout: L6 Basic (2')

Station ID:
 Site Code: 285
 Date Start: 11-May-10
 Date End: 13-May-10
 Pearl St, north of Stoughton Sq

NB

Start Time	Bikes	Cars & Trailers	2 Axle Long	Buses	2 Axle 6 Tire	3 Axle Single	4 Axle Single	<5 Axl Double	5 Axle Double	>6 Axl Double	<6 Axl Multi	6 Axle Multi	>6 Axl Multi	Total	Truck Total
5/13/10	0	16	5	0	0	0	0	0	0	0	0	0	0	21	0
01:00	0	13	3	0	0	0	0	0	0	0	0	0	0	16	0
02:00	0	4	4	0	0	0	0	1	0	0	0	0	0	9	1
03:00	0	2	3	0	0	0	0	0	0	0	0	0	0	5	0
04:00	0	7	5	1	0	0	0	0	0	0	0	0	0	13	1
05:00	0	32	15	0	3	0	0	1	1	0	0	0	0	52	5
06:00	1	53	22	1	8	0	0	1	1	0	0	0	0	87	11
07:00	1	121	40	4	13	0	0	3	1	0	0	0	0	183	21
08:00	1	101	43	2	8	0	0	1	0	0	0	0	0	156	11
09:00	0	79	38	1	3	1	0	0	1	0	0	0	0	123	6
10:00	2	56	41	1	6	0	0	0	0	0	0	0	0	106	7
11:00	0	70	33	1	5	0	0	1	1	0	0	0	0	111	8
12 PM	3	77	29	0	6	0	0	0	0	0	0	0	0	115	6
13:00	0	97	33	1	4	0	0	2	1	0	0	0	0	138	8
14:00	1	101	38	1	4	0	0	2	0	0	0	0	0	147	7
15:00	1	77	44	3	3	0	0	1	0	0	0	0	0	129	7
16:00	2	106	27	1	4	1	0	1	0	0	0	0	1	143	8
17:00	1	107	35	0	5	0	0	0	0	0	0	0	0	148	5
18:00	0	106	33	0	7	0	0	1	0	0	0	0	0	147	8
19:00	1	101	40	0	10	0	0	0	1	0	0	0	0	153	11
20:00	0	101	33	0	7	0	0	3	0	0	0	0	0	144	10
21:00	0	69	9	0	5	0	0	0	0	0	0	0	0	83	5
22:00	0	35	13	0	1	0	0	0	0	0	0	0	0	49	1
23:00	0	33	15	0	0	0	0	0	0	0	0	0	0	48	0
Total	14	1564	601	17	102	2	0	18	7	0	0	0	1	2326	147
Percent	0.6%	67.2%	25.8%	0.7%	4.4%	0.1%	0.0%	0.8%	0.3%	0.0%	0.0%	0.0%	0.0%		6.3%
AM Peak	10:00	07:00	08:00	07:00	07:00	09:00		07:00	05:00					07:00	07:00
Vol.	2	121	43	4	13	1		3	1					183	21
PM Peak	12:00	17:00	15:00	15:00	19:00	16:00		20:00	13:00				16:00	19:00	19:00
Vol.	3	107	44	3	10	1		3	1				1	153	11
Grand Total	43	4670	1717	48	312	18	0	50	16	1	0	0	1	6876	446
Percent	0.6%	67.9%	25.0%	0.7%	4.5%	0.3%	0.0%	0.7%	0.2%	0.0%	0.0%	0.0%	0.0%		6.5%

Old Colony Planning Council
 70 School Street
 Brockton, MA 02301
 508-583-1833

Community: Stoughton
 Com #_U/RFC: 285_U5
 Recorder #: Jamar #7
 Tube Layout: L6 Basic (2')

Station ID:
 Site Code: 285
 Date Start: 11-May-10
 Date End: 13-May-10
 Pearl St, north of Stoughton Sq

SB

Start Time	Bikes	Cars & Trailers	2 Axle Long	Buses	2 Axle 6 Tire	3 Axle Single	4 Axle Single	<5 Axl Double	5 Axle Double	>6 Axl Double	<6 Axl Multi	6 Axle Multi	>6 Axl Multi	Total	Truck Total
5/11/10	0	10	2	0	1	0	0	0	0	0	0	0	0	13	1
01:00	0	6	2	0	0	0	0	0	0	0	0	0	0	8	0
02:00	0	4	2	0	0	0	0	0	0	0	0	0	0	6	0
03:00	0	4	2	0	1	0	0	0	0	0	0	0	0	7	1
04:00	1	7	2	0	0	0	0	0	0	0	0	0	0	10	0
05:00	0	22	6	1	3	0	0	0	0	0	0	0	0	32	4
06:00	0	42	15	1	2	0	0	0	0	0	0	0	0	60	3
07:00	1	134	43	1	5	1	0	1	0	0	0	0	0	186	8
08:00	0	136	37	3	5	0	0	0	1	0	0	0	0	182	9
09:00	0	104	48	1	8	1	0	2	0	0	0	0	0	164	12
10:00	2	120	33	1	10	0	0	0	0	0	1	0	0	167	12
11:00	0	114	32	3	10	0	0	1	0	0	0	0	0	160	14
12 PM	1	142	38	0	9	3	0	1	0	0	0	0	0	194	13
13:00	1	144	39	0	5	0	0	2	0	1	0	0	0	192	8
14:00	1	162	39	0	12	0	0	3	2	0	0	0	0	219	17
15:00	2	174	47	2	6	1	0	3	0	0	0	0	0	235	12
16:00	2	162	41	0	12	1	0	0	0	0	0	0	0	218	13
17:00	2	132	30	1	4	0	0	0	0	0	0	0	0	169	5
18:00	1	153	32	0	6	1	0	1	0	0	0	0	0	194	8
19:00	1	135	37	0	11	0	0	1	0	0	0	0	0	185	12
20:00	2	111	26	0	6	0	0	0	0	0	0	0	0	145	6
21:00	1	109	16	0	4	0	0	0	0	0	0	0	0	130	4
22:00	0	45	8	0	4	0	0	0	0	0	0	0	0	57	4
23:00	0	36	5	0	1	0	0	0	0	0	0	0	0	42	1
Total	18	2208	582	14	125	8	0	15	3	1	1	0	0	2975	167
Percent	0.6%	74.2%	19.6%	0.5%	4.2%	0.3%	0.0%	0.5%	0.1%	0.0%	0.0%	0.0%	0.0%		5.6%
AM Peak	10:00	08:00	09:00	08:00	10:00	07:00		09:00	08:00		10:00			07:00	11:00
Vol.	2	136	48	3	10	1		2	1		1			186	14
PM Peak	15:00	15:00	15:00	15:00	14:00	12:00		14:00	14:00	13:00				15:00	14:00
Vol.	2	174	47	2	12	3		3	2	1				235	17

Old Colony Planning Council
 70 School Street
 Brockton, MA 02301
 508-583-1833

Community: Stoughton
 Com #_U/RFC: 285_U5
 Recorder #: Jamar #7
 Tube Layout: L6 Basic (2')

Station ID:
 Site Code: 285
 Date Start: 11-May-10
 Date End: 13-May-10
 Pearl St, north of Stoughton Sq

SB

Start Time	Bikes	Cars & Trailers	2 Axle Long	Buses	2 Axle 6 Tire	3 Axle Single	4 Axle Single	<5 Axl Double	5 Axle Double	>6 Axl Double	<6 Axl Multi	6 Axle Multi	>6 Axl Multi	Total	Truck Total
5/12/10	0	15	4	0	0	0	0	0	0	0	0	0	0	19	0
01:00	0	13	2	0	0	0	0	0	0	0	0	0	0	15	0
02:00	0	3	5	0	0	0	0	1	0	0	0	0	0	9	1
03:00	0	7	3	0	0	0	0	0	0	0	0	0	0	10	0
04:00	0	6	2	0	1	0	0	0	0	0	0	0	0	9	1
05:00	0	19	2	0	2	0	0	0	0	0	0	0	0	23	2
06:00	0	52	20	0	2	0	0	0	0	0	0	0	0	74	2
07:00	0	126	35	1	4	0	0	0	0	0	0	0	0	166	5
08:00	0	141	40	3	6	0	0	0	0	1	0	0	0	191	10
09:00	2	103	40	3	4	1	0	0	0	0	0	0	0	153	8
10:00	0	110	32	3	11	3	0	1	0	0	0	0	0	160	18
11:00	0	131	41	0	5	1	0	0	0	1	0	0	0	179	7
12 PM	2	146	48	0	8	0	0	1	0	0	0	0	0	205	9
13:00	0	147	43	0	5	0	0	0	0	0	0	0	0	195	5
14:00	1	153	40	0	8	1	0	0	0	1	0	0	0	204	10
15:00	0	174	55	1	6	1	0	1	0	0	0	0	0	238	9
16:00	1	126	46	0	7	0	0	2	0	0	0	0	0	182	9
17:00	4	100	26	0	7	1	0	1	0	0	0	0	0	139	9
18:00	1	141	41	0	5	1	0	1	0	0	0	0	0	190	7
19:00	0	136	49	1	8	0	0	0	0	0	0	0	0	194	9
20:00	1	92	18	0	2	0	0	0	0	0	0	0	0	113	2
21:00	0	100	22	0	5	0	0	0	0	0	0	0	0	127	5
22:00	1	56	5	0	1	0	0	1	0	0	0	0	0	64	2
23:00	0	39	9	0	5	0	0	0	0	0	0	0	0	53	5
Total	13	2136	628	12	102	9	0	9	0	3	0	0	0	2912	135
Percent	0.4%	73.4%	21.6%	0.4%	3.5%	0.3%	0.0%	0.3%	0.0%	0.1%	0.0%	0.0%	0.0%		4.6%
AM Peak	09:00	08:00	11:00	08:00	10:00	10:00		02:00		08:00				08:00	10:00
Vol.	2	141	41	3	11	3		1		1				191	18
PM Peak	17:00	15:00	15:00	15:00	12:00	14:00		16:00		14:00				15:00	14:00
Vol.	4	174	55	1	8	1		2		1				238	10

Old Colony Planning Council
 70 School Street
 Brockton, MA 02301
 508-583-1833

Community: Stoughton
 Com #_U/RFC: 285_U5
 Recorder #: Jamar #7
 Tube Layout: L6 Basic (2')

Station ID:
 Site Code: 285
 Date Start: 11-May-10
 Date End: 13-May-10
 Pearl St, north of Stoughton Sq

SB

Start Time	Bikes	Cars & Trailers	2 Axle Long	Buses	2 Axle 6 Tire	3 Axle Single	4 Axle Single	<5 Axl Double	5 Axle Double	>6 Axl Double	<6 Axl Multi	6 Axle Multi	>6 Axl Multi	Total	Truck Total
5/13/10	0	14	4	0	0	0	0	0	0	0	0	0	0	18	0
01:00	0	11	2	1	1	0	0	0	0	0	0	0	0	15	2
02:00	0	3	6	0	0	0	0	0	0	0	0	0	0	9	0
03:00	0	5	4	1	1	0	0	0	0	0	0	0	0	11	2
04:00	0	5	2	1	0	0	0	0	0	0	0	0	0	8	1
05:00	0	20	5	1	4	0	0	0	0	0	0	0	0	30	5
06:00	0	53	19	0	2	2	0	1	1	0	0	0	0	78	6
07:00	0	130	46	1	6	0	0	3	0	0	0	0	0	186	10
08:00	0	140	33	2	6	0	0	0	0	0	0	0	0	181	8
09:00	1	109	41	0	10	0	0	0	0	0	0	0	0	161	10
10:00	1	132	30	2	8	0	0	1	0	0	0	0	0	174	11
11:00	0	114	39	1	8	1	0	1	0	0	0	0	0	164	11
12 PM	0	125	45	0	7	0	0	0	0	0	0	0	0	177	7
13:00	2	142	29	0	7	0	0	1	0	0	0	0	0	181	8
14:00	0	171	47	1	12	0	0	1	0	0	0	0	0	232	14
15:00	2	182	46	1	8	0	0	3	1	1	0	0	0	244	14
16:00	3	153	48	1	6	0	0	2	0	0	0	0	0	213	9
17:00	1	123	40	1	9	0	0	3	0	0	0	0	0	177	13
18:00	0	150	34	0	7	1	0	1	0	0	0	0	0	193	9
19:00	0	175	27	0	5	1	0	0	0	0	0	0	0	208	6
20:00	2	130	23	1	7	0	0	2	0	0	0	0	0	165	10
21:00	1	101	23	0	4	0	0	0	0	0	0	0	0	129	4
22:00	0	31	11	0	2	0	0	1	0	0	0	0	0	45	3
23:00	0	53	5	0	0	0	0	0	0	0	0	0	0	58	0
Total	13	2272	609	15	120	5	0	20	2	1	0	0	0	3057	163
Percent	0.4%	74.3%	19.9%	0.5%	3.9%	0.2%	0.0%	0.7%	0.1%	0.0%	0.0%	0.0%	0.0%		5.3%
AM Peak	09:00	08:00	07:00	08:00	09:00	06:00		07:00	06:00					07:00	10:00
Vol.	1	140	46	2	10	2		3	1					186	11
PM Peak	16:00	15:00	16:00	14:00	14:00	18:00		15:00	15:00	15:00				15:00	14:00
Vol.	3	182	48	1	12	1		3	1	1				244	14
Grand Total	44	6616	1819	41	347	22	0	44	5	5	1	0	0	8944	465
Percent	0.5%	74.0%	20.3%	0.5%	3.9%	0.2%	0.0%	0.5%	0.1%	0.1%	0.0%	0.0%	0.0%		5.2%

Old Colony Planning Council
 70 School Street
 Brockton, MA 02301
 508-583-1833

Community: Stoughton
 Com #_U/RFC: 285_U5
 Recorder #: Jamar #7
 Tube Layout: L6 Basic (2')

Station ID:
 Site Code: 285
 Date Start: 11-May-10
 Date End: 13-May-10
 Pearl St, north of Stoughton Sq

NB, SB

Start Time	Bikes	Cars & Trailers	2 Axle Long	Buses	2 Axle 6 Tire	3 Axle Single	4 Axle Single	<5 Axl Double	5 Axle Double	>6 Axl Double	<6 Axl Multi	6 Axle Multi	>6 Axl Multi	Total	Truck Total
5/11/10	1	25	4	0	1	0	0	0	0	0	0	0	0	31	1
01:00	0	8	6	0	0	0	0	0	0	0	0	0	0	14	0
02:00	0	7	2	0	0	0	0	0	0	0	0	0	0	9	0
03:00	0	9	5	1	1	0	0	0	0	0	0	0	0	16	2
04:00	1	11	4	0	1	0	0	1	0	0	0	0	0	18	2
05:00	0	60	26	1	5	1	0	0	1	0	0	0	0	94	8
06:00	1	95	45	1	11	0	0	1	0	0	0	0	0	154	13
07:00	2	253	90	4	9	2	0	4	0	0	0	0	0	364	19
08:00	1	234	84	6	12	1	0	1	3	0	0	0	0	342	23
09:00	1	185	74	1	18	1	0	2	0	0	0	0	0	282	22
10:00	3	195	70	3	16	1	0	0	0	0	1	0	0	289	21
11:00	0	186	51	4	19	1	0	1	1	0	0	0	0	263	26
12 PM	4	223	69	1	16	3	0	2	0	0	0	0	0	318	22
13:00	1	228	77	1	12	0	0	3	0	1	0	0	0	323	17
14:00	3	274	96	2	20	1	0	7	2	0	0	0	0	405	32
15:00	2	276	76	4	10	1	0	3	0	0	0	0	0	372	18
16:00	4	260	62	2	17	1	0	0	1	0	0	0	0	347	21
17:00	4	241	60	1	9	0	0	0	0	0	0	0	0	315	10
18:00	2	261	68	0	14	2	0	1	0	0	0	0	0	348	17
19:00	1	244	64	0	15	0	0	2	0	0	0	0	0	326	17
20:00	2	194	56	0	7	0	0	0	0	0	0	0	0	259	7
21:00	1	175	33	0	6	0	0	0	0	0	0	0	0	215	6
22:00	1	79	20	0	6	0	0	0	0	0	0	0	0	106	6
23:00	0	62	15	0	2	0	0	0	0	0	0	0	0	79	2
Total	35	3785	1157	32	227	15	0	28	8	1	1	0	0	5289	312
Percent	0.7%	71.6%	21.9%	0.6%	4.3%	0.3%	0.0%	0.5%	0.2%	0.0%	0.0%	0.0%	0.0%		5.9%
AM Peak	10:00	07:00	07:00	08:00	11:00	07:00		07:00	08:00		10:00			07:00	11:00
Vol.	3	253	90	6	19	2		4	3		1			364	26
PM Peak	12:00	15:00	14:00	15:00	14:00	12:00		14:00	14:00	13:00				14:00	14:00
Vol.	4	276	96	4	20	3		7	2	1				405	32

Old Colony Planning Council
 70 School Street
 Brockton, MA 02301
 508-583-1833

Community: Stoughton
 Com #_U/RFC: 285_U5
 Recorder #: Jamar #7
 Tube Layout: L6 Basic (2')

Station ID:
 Site Code: 285
 Date Start: 11-May-10
 Date End: 13-May-10
 Pearl St, north of Stoughton Sq

NB, SB																
Start Time	Bikes	Cars & Trailers	2 Axle Long	Buses	2 Axle 6 Tire	3 Axle Single	4 Axle Single	<5 Axl Double	5 Axle Double	>6 Axl Double	<6 Axl Multi	6 Axle Multi	>6 Axl Multi	Total	Truck Total	
5/12/10	0	30	9	0	0	0	0	0	0	0	0	0	0	39	0	
01:00	0	15	6	0	1	0	0	0	0	0	0	0	0	22	1	
02:00	0	3	6	0	0	0	0	1	0	0	0	0	0	10	1	
03:00	0	10	6	0	1	0	0	0	0	0	0	0	0	17	1	
04:00	0	13	7	1	2	0	0	0	0	0	0	0	0	23	3	
05:00	0	50	24	0	4	2	0	0	1	0	0	0	0	81	7	
06:00	1	115	46	0	6	1	0	1	0	0	0	0	0	170	8	
07:00	0	249	78	4	11	0	0	4	0	0	0	0	0	346	19	
08:00	1	233	80	4	8	0	0	1	0	1	0	0	0	328	14	
09:00	3	197	69	4	12	1	0	3	1	0	0	0	0	290	21	
10:00	1	180	50	3	16	4	0	1	0	0	0	0	0	255	24	
11:00	1	201	74	1	16	1	0	0	0	1	0	0	0	295	19	
12 PM	3	223	74	2	20	1	0	2	0	0	0	0	0	325	25	
13:00	1	234	82	0	11	0	0	0	1	0	0	0	0	329	12	
14:00	1	251	79	1	13	2	0	4	0	1	0	0	0	352	21	
15:00	0	273	82	3	15	3	0	2	0	0	0	0	0	378	23	
16:00	2	215	77	1	16	1	0	5	1	1	0	0	0	319	25	
17:00	4	203	60	0	11	1	0	1	0	0	0	0	0	280	13	
18:00	4	249	69	0	8	1	0	1	0	0	0	0	0	332	10	
19:00	0	221	71	1	13	0	0	0	0	0	0	0	0	306	14	
20:00	2	177	47	0	7	0	0	0	0	0	0	0	0	233	7	
21:00	0	164	37	0	11	0	0	1	0	0	0	0	0	213	12	
22:00	1	103	17	0	3	0	0	1	0	0	0	0	0	125	4	
23:00	0	56	19	0	5	0	0	0	0	0	0	0	0	80	5	
Total	25	3665	1169	25	210	18	0	28	4	4	0	0	0	5148	289	
Percent	0.5%	71.2%	22.7%	0.5%	4.1%	0.3%	0.0%	0.5%	0.1%	0.1%	0.0%	0.0%	0.0%		5.6%	
AM Peak	09:00	07:00	08:00	07:00	10:00	10:00		07:00	05:00	08:00				07:00	10:00	
Vol.	3	249	80	4	16	4		4	1	1				346	24	
PM Peak	17:00	15:00	13:00	15:00	12:00	15:00		16:00	13:00	14:00				15:00	12:00	
Vol.	4	273	82	3	20	3		5	1	1				378	25	

Old Colony Planning Council
 70 School Street
 Brockton, MA 02301
 508-583-1833

Community: Stoughton
 Com #_U/RFC: 285_U5
 Recorder #: Jamar #7
 Tube Layout: L6 Basic (2')

Station ID:
 Site Code: 285
 Date Start: 11-May-10
 Date End: 13-May-10
 Pearl St, north of Stoughton Sq

NB, SB																
Start Time	Bikes	Cars & Trailers	2 Axle Long	Buses	2 Axle 6 Tire	3 Axle Single	4 Axle Single	<5 Axl Double	5 Axle Double	>6 Axl Double	<6 Axl Multi	6 Axle Multi	>6 Axl Multi	Total	Truck Total	
5/13/10	0	30	9	0	0	0	0	0	0	0	0	0	0	39	0	
01:00	0	24	5	1	1	0	0	0	0	0	0	0	0	31	2	
02:00	0	7	10	0	0	0	0	1	0	0	0	0	0	18	1	
03:00	0	7	7	1	1	0	0	0	0	0	0	0	0	16	2	
04:00	0	12	7	2	0	0	0	0	0	0	0	0	0	21	2	
05:00	0	52	20	1	7	0	0	1	1	0	0	0	0	82	10	
06:00	1	106	41	1	10	2	0	2	2	0	0	0	0	165	17	
07:00	1	251	86	5	19	0	0	6	1	0	0	0	0	369	31	
08:00	1	241	76	4	14	0	0	1	0	0	0	0	0	337	19	
09:00	1	188	79	1	13	1	0	0	1	0	0	0	0	284	16	
10:00	3	188	71	3	14	0	0	1	0	0	0	0	0	280	18	
11:00	0	184	72	2	13	1	0	2	1	0	0	0	0	275	19	
12 PM	3	202	74	0	13	0	0	0	0	0	0	0	0	292	13	
13:00	2	239	62	1	11	0	0	3	1	0	0	0	0	319	16	
14:00	1	272	85	2	16	0	0	3	0	0	0	0	0	379	21	
15:00	3	259	90	4	11	0	0	4	1	1	0	0	0	373	21	
16:00	5	259	75	2	10	1	0	3	0	0	0	0	1	356	17	
17:00	2	230	75	1	14	0	0	3	0	0	0	0	0	325	18	
18:00	0	256	67	0	14	1	0	2	0	0	0	0	0	340	17	
19:00	1	276	67	0	15	1	0	0	1	0	0	0	0	361	17	
20:00	2	231	56	1	14	0	0	5	0	0	0	0	0	309	20	
21:00	1	170	32	0	9	0	0	0	0	0	0	0	0	212	9	
22:00	0	66	24	0	3	0	0	1	0	0	0	0	0	94	4	
23:00	0	86	20	0	0	0	0	0	0	0	0	0	0	106	0	
Total	27	3836	1210	32	222	7	0	38	9	1	0	0	1	5383	310	
Percent	0.5%	71.3%	22.5%	0.6%	4.1%	0.1%	0.0%	0.7%	0.2%	0.0%	0.0%	0.0%	0.0%		5.8%	
AM Peak	10:00	07:00	07:00	07:00	07:00	06:00		07:00	06:00					07:00	07:00	
Vol.	3	251	86	5	19	2		6	2					369	31	
PM Peak	16:00	19:00	15:00	15:00	14:00	16:00		20:00	13:00	15:00			16:00	14:00	14:00	
Vol.	5	276	90	4	16	1		5	1	1			1	379	21	
Grand Total	87	11286	3536	89	659	40	0	94	21	6	1	0	1	15820	911	
Percent	0.5%	71.3%	22.4%	0.6%	4.2%	0.3%	0.0%	0.6%	0.1%	0.0%	0.0%	0.0%	0.0%		5.8%	