

OLD COLONY PLANNING COUNCIL

**Birch Avenue, Newfield Street,
Stafford Street, and Towns Street
Traffic Data Collection and Analysis Project**

Plymouth, MA

Local Highway Technical Assistance Project

9/1/2011



The preparation of this report has been financed in part through grants from the Federal Highway Administration, U.S. Department of Transportation, under Metropolitan Planning Program, Section 104(f) of Title 23, U.S. Code, under Contract 0052455. The views and opinions of the Old Colony Planning Council expressed herein do not necessarily state or reflect those of the U. S. Department of Transportation.

Old Colony Planning Council



Robert G. Moran, Jr.
President

70 School Street
Brockton, MA 02301-4097

Pasquale Ciaramella
Executive Director

Telephone: (508) 583-1833
Fax: (508) 559-8768
Email: info@ocpcrpa.org
Website: www.ocpcrpa.org

September 1, 2011

Mr. Jonathan Beder, Director
Plymouth Department of Public Works
159 Camelot Drive
Plymouth, MA 02360

RE: Birch Avenue, Newfield Street, Stafford Street, and Towns Street Traffic Data Collection and Analysis Project, Plymouth, MA

Dear Mr. Beder,

Per your request, please find the enclosed traffic counts (volume, speed, and class) conducted by Old Colony Planning Council (OCPC) for the 48 hour periods from May 23-24, 2007 and May 25-26, 2011 on Birch Avenue, Newfield Street, Stafford Street, and Towns Street in Plymouth. These traffic counts were conducted to provide current traffic volumes for the Birch Avenue and Newfield Street area in support of residents' concerns.

This correspondence includes a total of fourteen (14) Automatic Traffic Recorder (ATR) counts conducted by OCPC on the aforementioned streets in 2007 and 2011 as well as a traffic data summary table and volume, speed, and classification comparison charts.

Should you have any questions regarding this material, or if any additional information is needed, please contact Jed Cornock at 508.583.1833 x215 or jcornock@ocpcrpa.org.

Sincerely,

A handwritten signature in blue ink, appearing to read 'Charles Kilmer', is written over the word 'Sincerely,'.

Charles Kilmer
Transportation Program Manager

Enclosures:

Birch Avenue, Newfield Street, Stafford Street, and Towns Street Traffic Data Collection and Analysis Project

cc: Mr. William Hallisey, Jr., Chairman, Plymouth Board of Selectmen
Mr. Mark Stankiewicz, Plymouth Town Manager
Mr. Sid Kashi, P.E., Plymouth Town Engineer
Mr. James Downey, EIT, Plymouth Transportation Engineer
Chief Michael Botieri, Plymouth Police Department
Mr. Lee Hartmann, Plymouth Planning Director and OCPC Delegate
Ms. Valerie Massard, Plymouth Senior Planner and OCPC Alternate
Mr. Andrew Lehmann, MPO Activities Liason, MassDOT
Mr. Paul Maloney, P.E., Metropolitan Planner, FHWA

Traffic Counts Summary & Analysis

2007 & 2011 Traffic Data Summary Table

2007 & 2011 Volume Comparison Chart

2007 & 2011 Speed Comparison Chart

2007 & 2011 Classification Comparison Chart

Old Colony Planning Council

Birch Avenue, Newfield Street, Stafford Street, and Towns Street Traffic Data Collection and Analysis Project

2007 & 2011 Traffic Data Summary Table

Community	Street	Location	Year	Date	Source	ADT	AM Peak Hour	AM Peak Volume	PM Peak Hour	PM Peak Volume	V/C Ratio	85% Speed	% Heavy Vehicles	U/R	FC
PLYMOUTH	BIRCH AVE	E OF NEWFIELD ST	2007	5/23/2007	OCPC	1,752	11:00 AM	109	4:00 PM	162	0.05	33 MPH	3.5%	U	0
PLYMOUTH	BIRCH AVE	E OF NEWFIELD ST	2011	5/25/2011	OCPC	1,303	11:00 AM	88	3:00 PM	127	0.04	33 MPH	2.9%	U	0
PLYMOUTH	BIRCH AVE	W OF STAFFORD ST	2007	5/23/2007	OCPC	1,748	11:00 AM	110	4:00 PM	162	0.05	34 MPH	2.9%	U	0
PLYMOUTH	BIRCH AVE	W OF STAFFORD ST	2011	5/25/2011	OCPC	1,342	11:00 AM	92	3:00 PM	135	0.04	32 MPH	7.3%	U	0
PLYMOUTH	NEWFIELD ST	N OF BIRCH AVE	2007	5/23/2007	OCPC	1,920	11:00 AM	118	4:00 PM	174	0.05	30 MPH	2.8%	U	0
PLYMOUTH	NEWFIELD ST	N OF BIRCH AVE	2011	5/25/2011	OCPC	1,812	11:00 AM	114	3:00 PM	168	0.05	28 MPH	3.4%	U	0
PLYMOUTH	NEWFIELD ST	S OF SUMMER ST	2007	5/23/2007	OCPC	2,054	8:00 AM	121	4:00 PM	188	0.06	30 MPH	4.9%	U	0
PLYMOUTH	NEWFIELD ST	S OF SUMMER ST	2011	5/25/2011	OCPC	1,479	11:00 AM	96	3:00 PM	142	0.04	28 MPH	6.4%	U	0
PLYMOUTH	STAFFORD	N OF TOWNS ST	2007	5/23/2007	OCPC	811	11:00 AM	44	5:00 PM	75	0.02	34 MPH	4.5%	U	0
PLYMOUTH	STAFFORD	N OF TOWNS ST	2011	5/25/2011	OCPC	890	7:00 AM	71	4:00 PM	74	0.02	28 MPH	6.0%	U	0
PLYMOUTH	STAFFORD	S OF BIRCH AVE	2007	5/23/2007	OCPC	979	7:00 AM	69	5:00 PM	98	0.03	30 MPH	6.3%	U	0
PLYMOUTH	STAFFORD	S OF BIRCH AVE	2011	5/25/2011	OCPC	926	11:00 AM	64	4:00 PM	86	0.03	34 MPH	6.6%	U	0
PLYMOUTH	TOWNS ST	W OF SOUTH ST	2007	5/23/2007	OCPC	2,030	11:00 AM	116	4:00 PM	184	0.06	33 MPH	4.6%	U	0
PLYMOUTH	TOWNS ST	W OF SOUTH ST	2011	5/25/2011	OCPC	1,757	11:00 AM	118	3:00 PM	168	0.05	31 MPH	6.3%	U	0

Average Daily Traffic (ADT) - The average number of vehicles for a weekday (24 hours, non weekend or holiday) collected over a 24 to 48 hour period

Volume to Capacity Ratio (V/C Ratio) - The ratio of PM peak hour volume of traffic to the peak hour capacity of the roadway

85th Percentile Speed (85% Speed) - The speed at or below which 85 percent of all vehicles in the sample area are traveling

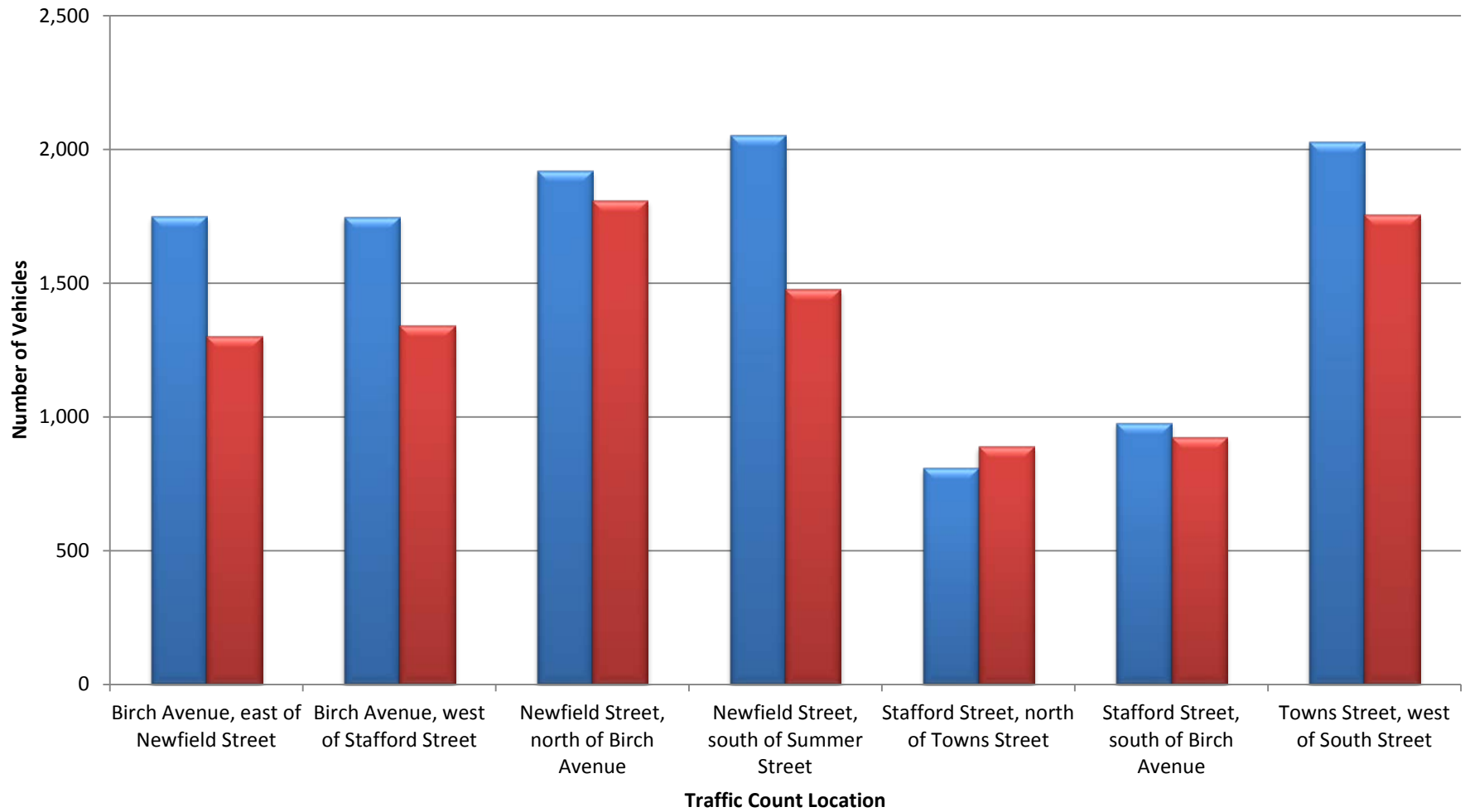
Heavy Vehicle Percentage - The percentage of buses and vehicles with two (2) or more axles and six or more tires

Urban/Rural Designation - Federal aid urban or rural designation

Functional Classification - The character of services that a particular roadway is intended to provide

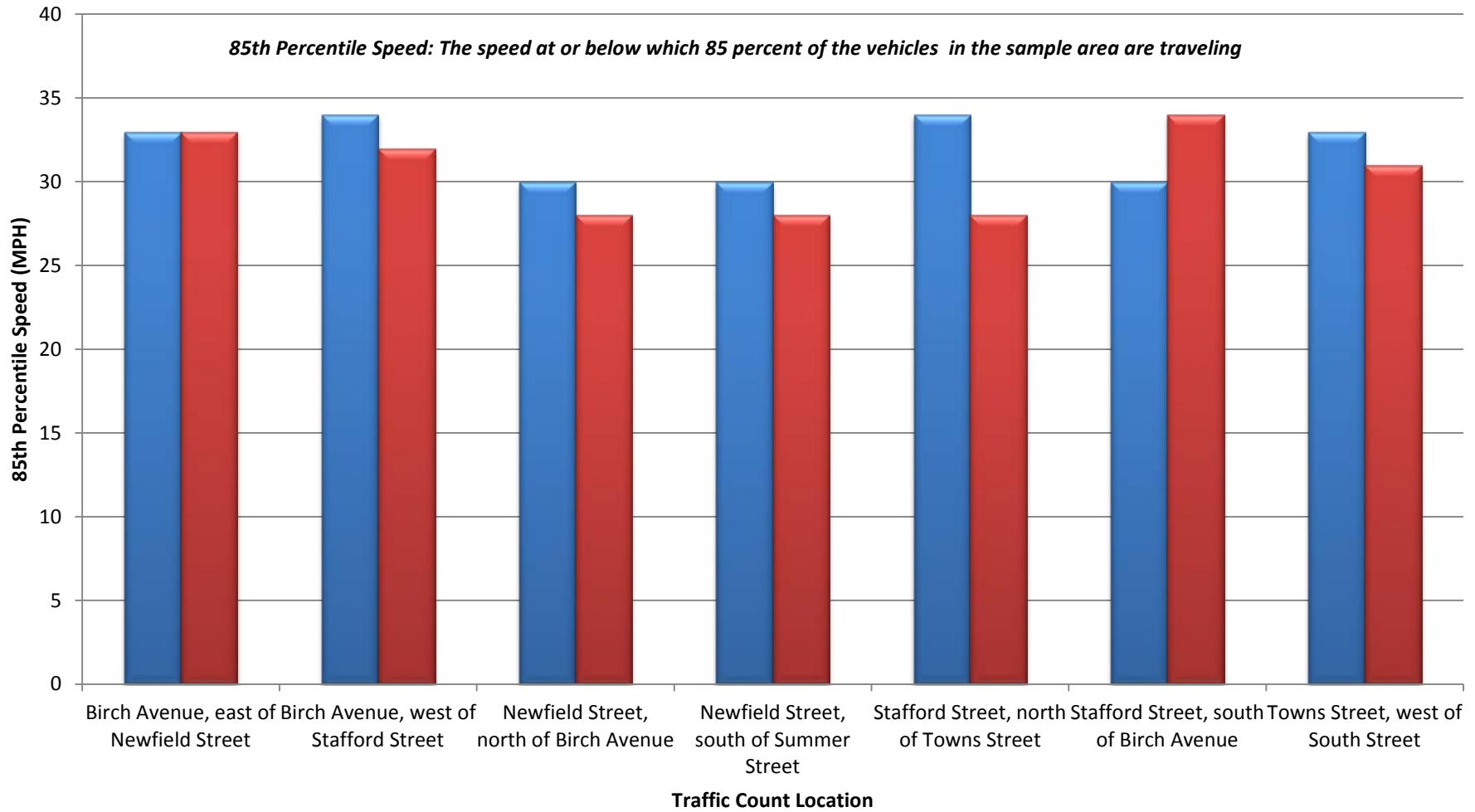
Old Colony Planning Council
Birch Avenue, Newfield Street, Stafford Street, and Towns Street
Traffic Data Collection and Analysis Project
2007 & 2011 Volume Comparison

■ May, 2007 ■ May, 2011



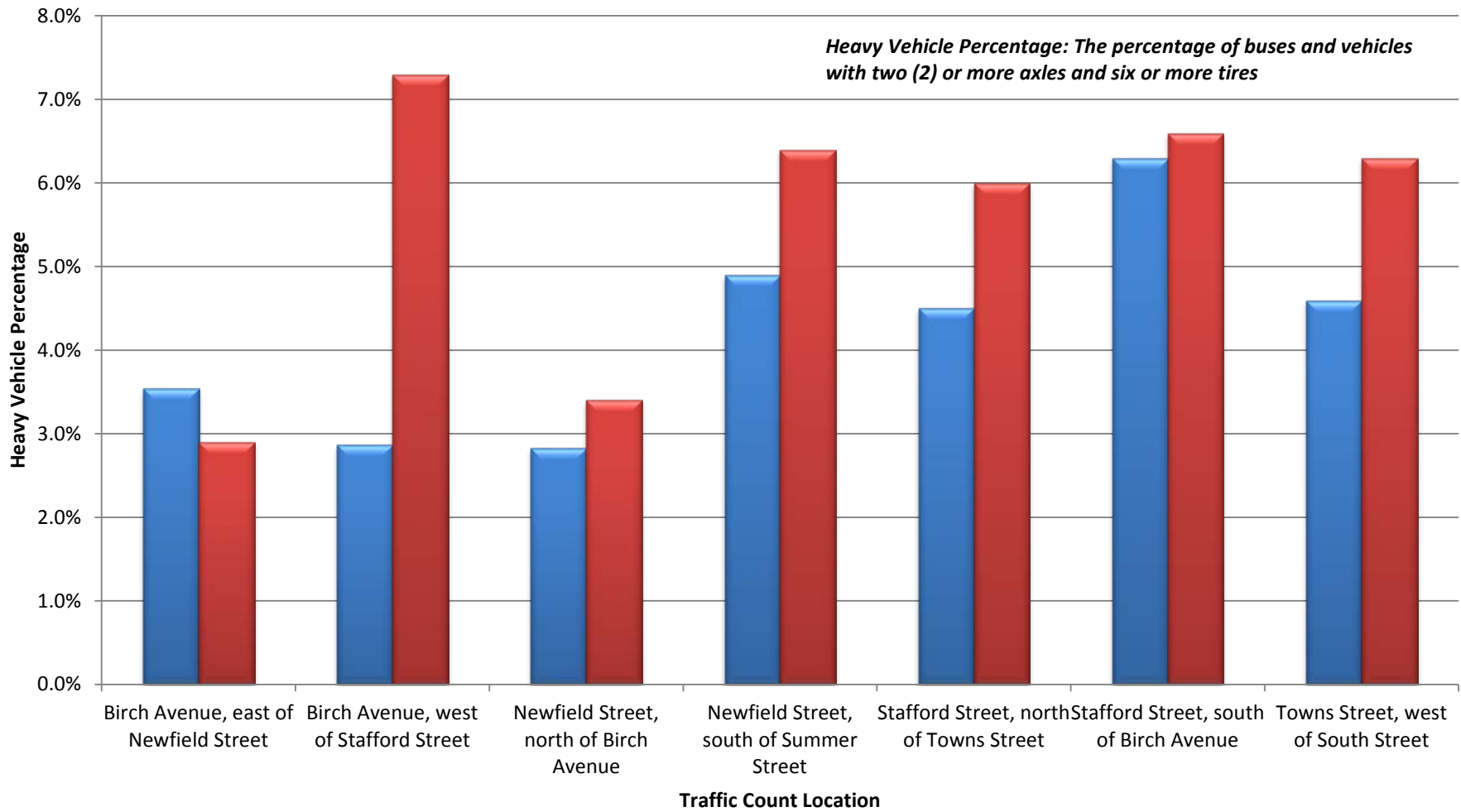
Old Colony Planning Council
Birch Avenue, Newfield Street, Stafford Street, and Towns Street
Traffic Data Collection and Analysis Project
2007 & 2011 Speed Comparison

■ May, 2007 ■ May, 2011



Old Colony Planning Council
Birch Avenue, Newfield Street, Stafford Street, and Towns Street
Traffic Data Collection and Analysis Project
2007 & 2011 Classification Comparison

■ May, 2007 ■ May, 2011



Automatic Traffic Recorder (ATR) Counts

Birch Avenue, east of Newfield Street (2007 & 2011)

Birch Avenue, west of Stafford Street (2007 & 2011)

Newfield Street, north of Birch Avenue (2007 & 2011)

Newfield Street, south of Summer Street (2007 & 2011)

Stafford Street, north of Towns Street (2007 & 2011)

Stafford Street, south of Birch Avenue (2007 & 2011)

Towns Street, west of South Street (2007 & 2011)

Old Colony Planning Council
 70 School Street
 Brockton, MA 02301
 508-583-1833

Page 1
 Station ID:
 Site Code: 239
 Date Start: 23-May-07
 Date End: 24-May-07
 Birch Ave, east of Newfield St
 Birch Ave = One Way WB

Community: Plymouth
 Community #_FC: 239_U0
 Recorder #: Jamar #9
 Tube Layout: L6 Basic

Start Time	Mon 21-May-07	Tue 22-May-07	Wed 23-May-07	Thu 24-May-07	Fri 25-May-07	Average Day	Sat 26-May-07	Sun 27-May-07	Week Average
12:00 AM	*	*	6	7	*	6	*	*	6
01:00	*	*	2	2	*	2	*	*	2
02:00	*	*	3	1	*	2	*	*	2
03:00	*	*	0	2	*	1	*	*	1
04:00	*	*	5	6	*	6	*	*	6
05:00	*	*	9	12	*	10	*	*	10
06:00	*	*	31	35	*	33	*	*	33
07:00	*	*	84	92	*	88	*	*	88
08:00	*	*	111	104	*	108	*	*	108
09:00	*	*	96	88	*	92	*	*	92
10:00	*	*	102	78	*	90	*	*	90
11:00	*	*	127	91	*	109	*	*	109
12:00 PM	*	*	118	102	*	110	*	*	110
01:00	*	*	105	103	*	104	*	*	104
02:00	*	*	155	145	*	150	*	*	150
03:00	*	*	165	149	*	157	*	*	157
04:00	*	*	160	164	*	162	*	*	162
05:00	*	*	153	123	*	138	*	*	138
06:00	*	*	110	98	*	104	*	*	104
07:00	*	*	108	98	*	103	*	*	103
08:00	*	*	76	99	*	88	*	*	88
09:00	*	*	47	64	*	56	*	*	56
10:00	*	*	14	23	*	18	*	*	18
11:00	*	*	11	19	*	15	*	*	15
Day Total	0	0	1798	1705	0	1752	0	0	1752
% Avg. WkDay	0.0%	0.0%	102.6%	97.3%	0.0%				
% Avg. Week	0.0%	0.0%	102.6%	97.3%	0.0%	100.0%	0.0%	0.0%	
AM Peak Vol.			11:00 127	08:00 104		11:00 109			11:00 109
PM Peak Vol.			15:00 165	16:00 164		16:00 162			16:00 162
Grand Total	0	0	1798	1705	0	1752	0	0	1752
ADT	Not Calculated								

Old Colony Planning Council
 70 School Street
 Brockton, MA 02301
 508-583-1833

Page 1
 Station ID:
 Site Code: 239
 Date Start: 23-May-07
 Date End: 24-May-07
 Birch Ave, east of Newfield St
 Birch Ave = One Way WB

Community: Plymouth
 Community #_FC: 239_U0
 Recorder #: Jamar #9
 Tube Layout: L6 Basic
 WB

Start Time	15	16 20	21 25	26 30	31 35	36 40	41 45	46 50	51 55	56 60	61 65	66 70	71 75	76 999	Total
05/23/07	0	1	1	2	2	0	0	0	0	0	0	0	0	0	6
01:00	0	1	0	1	0	0	0	0	0	0	0	0	0	0	2
02:00	0	0	0	0	0	1	0	1	1	0	0	0	0	0	3
03:00	0	0	0	0	0	0	0	0	0	0	0	0	0	0	0
04:00	1	0	0	3	1	0	0	0	0	0	0	0	0	0	5
05:00	1	0	2	4	2	0	0	0	0	0	0	0	0	0	9
06:00	0	1	3	15	9	3	0	0	0	0	0	0	0	0	31
07:00	1	2	18	43	16	4	0	0	0	0	0	0	0	0	84
08:00	12	7	24	54	10	4	0	0	0	0	0	0	0	0	111
09:00	3	6	23	39	21	3	1	0	0	0	0	0	0	0	96
10:00	6	5	28	40	14	5	3	1	0	0	0	0	0	0	102
11:00	1	1	44	53	27	1	0	0	0	0	0	0	0	0	127
12 PM	3	3	29	53	24	4	2	0	0	0	0	0	0	0	118
13:00	2	6	22	55	15	5	0	0	0	0	0	0	0	0	105
14:00	0	4	26	81	41	1	2	0	0	0	0	0	0	0	155
15:00	1	10	39	84	27	4	0	0	0	0	0	0	0	0	165
16:00	2	5	36	82	33	1	1	0	0	0	0	0	0	0	160
17:00	2	1	22	74	48	5	1	0	0	0	0	0	0	0	153
18:00	4	0	30	55	18	2	1	0	0	0	0	0	0	0	110
19:00	5	7	28	52	14	2	0	0	0	0	0	0	0	0	108
20:00	0	0	21	35	20	0	0	0	0	0	0	0	0	0	76
21:00	0	1	11	24	8	3	0	0	0	0	0	0	0	0	47
22:00	1	1	2	7	2	1	0	0	0	0	0	0	0	0	14
23:00	0	0	2	3	6	0	0	0	0	0	0	0	0	0	11
Total	45	62	411	859	358	49	11	2	1	0	0	0	0	0	1798

Old Colony Planning Council
 70 School Street
 Brockton, MA 02301
 508-583-1833

Page 2
 Station ID:
 Site Code: 239
 Date Start: 23-May-07
 Date End: 24-May-07
 Birch Ave, east of Newfield St
 Birch Ave = One Way WB

Community: Plymouth
 Community #_FC: 239_U0
 Recorder #: Jamar #9
 Tube Layout: L6 Basic
 WB

Start Time	15	16 20	21 25	26 30	31 35	36 40	41 45	46 50	51 55	56 60	61 65	66 70	71 75	76 999	Total
05/24/07	0	0	3	3	1	0	0	0	0	0	0	0	0	0	7
01:00	0	0	1	1	0	0	0	0	0	0	0	0	0	0	2
02:00	0	0	0	0	0	1	0	0	0	0	0	0	0	0	1
03:00	0	0	0	2	0	0	0	0	0	0	0	0	0	0	2
04:00	2	0	0	2	2	0	0	0	0	0	0	0	0	0	6
05:00	0	2	3	2	5	0	0	0	0	0	0	0	0	0	12
06:00	1	1	7	19	4	2	1	0	0	0	0	0	0	0	35
07:00	0	4	19	47	18	3	0	1	0	0	0	0	0	0	92
08:00	7	6	28	45	18	0	0	0	0	0	0	0	0	0	104
09:00	3	3	19	42	21	0	0	0	0	0	0	0	0	0	88
10:00	3	5	24	37	9	0	0	0	0	0	0	0	0	0	78
11:00	1	3	18	48	18	3	0	0	0	0	0	0	0	0	91
12 PM	0	4	20	54	24	0	0	0	0	0	0	0	0	0	102
13:00	3	2	18	49	26	5	0	0	0	0	0	0	0	0	103
14:00	0	2	22	71	47	2	0	1	0	0	0	0	0	0	145
15:00	2	2	21	77	45	2	0	0	0	0	0	0	0	0	149
16:00	1	4	31	85	37	5	1	0	0	0	0	0	0	0	164
17:00	3	2	16	60	32	9	1	0	0	0	0	0	0	0	123
18:00	1	3	26	47	17	3	1	0	0	0	0	0	0	0	98
19:00	3	1	30	54	9	1	0	0	0	0	0	0	0	0	98
20:00	0	1	23	55	18	2	0	0	0	0	0	0	0	0	99
21:00	0	0	17	35	11	1	0	0	0	0	0	0	0	0	64
22:00	0	1	3	15	3	1	0	0	0	0	0	0	0	0	23
23:00	0	0	7	10	2	0	0	0	0	0	0	0	0	0	19
Total	30	46	356	860	367	40	4	2	0	0	0	0	0	0	1705
Grand Total	75	108	767	1719	725	89	15	4	1	0	0	0	0	0	3503

15th Percentile : 23 MPH
 50th Percentile : 28 MPH
 85th Percentile : 33 MPH
 95th Percentile : 35 MPH

Stats
 Mean Speed(Average) : 28 MPH
 10 MPH Pace Speed : 21-30 MPH
 Number in Pace : 2486
 Percent in Pace : 71.0%
 Number of Vehicles > 30 MPH : 834
 Percent of Vehicles > 30 MPH : 23.8%

Old Colony Planning Council
 70 School Street
 Brockton, MA 02301
 508-583-1833

Community: Plymouth
 Community #_FC: 239_U0
 Recorder #: Jamar #9
 Tube Layout: L6 Basic
 WB

Start Time	Bikes	Cars & Trailers	2 Axle Long	Buses	2 Axle 6 Tire	3 Axle Single	4 Axle Single	<5 Axl Double	5 Axle Double	>6 Axl Double	<6 Axl Multi	6 Axle Multi	>6 Axl Multi	Total
05/23/07	0	4	2	0	0	0	0	0	0	0	0	0	0	6
01:00	0	2	0	0	0	0	0	0	0	0	0	0	0	2
02:00	0	3	0	0	0	0	0	0	0	0	0	0	0	3
03:00	0	0	0	0	0	0	0	0	0	0	0	0	0	0
04:00	0	3	2	0	0	0	0	0	0	0	0	0	0	5
05:00	0	3	5	0	1	0	0	0	0	0	0	0	0	9
06:00	0	18	11	2	0	0	0	0	0	0	0	0	0	31
07:00	1	60	19	0	3	0	0	1	0	0	0	0	0	84
08:00	3	68	33	1	4	0	0	2	0	0	0	0	0	111
09:00	0	73	17	3	2	0	0	1	0	0	0	0	0	96
10:00	0	68	28	0	5	0	0	0	0	0	0	0	0	101
11:00	0	98	23	0	6	0	0	0	0	0	0	0	0	127
12 PM	3	86	24	1	2	0	0	1	0	0	0	0	0	117
13:00	0	81	19	0	5	0	0	0	0	0	0	0	0	105
14:00	0	126	23	0	6	0	0	0	0	0	0	0	0	155
15:00	0	128	30	3	3	0	0	1	0	0	0	0	0	165
16:00	3	122	33	0	2	0	0	0	0	0	0	0	0	160
17:00	0	121	28	0	3	1	0	0	0	0	0	0	0	153
18:00	1	88	21	0	0	0	0	0	0	0	0	0	0	110
19:00	1	84	20	0	3	0	0	0	0	0	0	0	0	108
20:00	1	54	20	0	1	0	0	0	0	0	0	0	0	76
21:00	0	37	10	0	0	0	0	0	0	0	0	0	0	47
22:00	0	12	2	0	0	0	0	0	0	0	0	0	0	14
23:00	0	11	0	0	0	0	0	0	0	0	0	0	0	11
Total	13	1350	370	10	46	1	0	6	0	0	0	0	0	1796
Percent	0.7%	75.2%	20.6%	0.6%	2.6%	0.1%	0.0%	0.3%	0.0%	0.0%	0.0%	0.0%	0.0%	
AM Peak	08:00	11:00	08:00	09:00	11:00			08:00						11:00
Vol.	3	98	33	3	6			2						127
PM Peak	12:00	15:00	16:00	15:00	14:00	17:00		12:00						15:00
Vol.	3	128	33	3	6	1		1						165

Old Colony Planning Council
 70 School Street
 Brockton, MA 02301
 508-583-1833

Community: Plymouth
 Community #_FC: 239_U0
 Recorder #: Jamar #9
 Tube Layout: L6 Basic
 WB

Start Time	Bikes	Cars & Trailers	2 Axle Long	Buses	2 Axle 6 Tire	3 Axle Single	4 Axle Single	<5 Axl Double	5 Axle Double	>6 Axl Double	<6 Axl Multi	6 Axle Multi	>6 Axl Multi	Total
05/24/07	0	6	1	0	0	0	0	0	0	0	0	0	0	7
01:00	0	1	1	0	0	0	0	0	0	0	0	0	0	2
02:00	0	1	0	0	0	0	0	0	0	0	0	0	0	1
03:00	0	1	1	0	0	0	0	0	0	0	0	0	0	2
04:00	0	3	3	0	0	0	0	0	0	0	0	0	0	6
05:00	0	6	4	0	2	0	0	0	0	0	0	0	0	12
06:00	0	22	9	2	2	0	0	0	0	0	0	0	0	35
07:00	0	67	21	0	4	0	0	0	0	0	0	0	0	92
08:00	0	66	31	0	4	2	0	1	0	0	0	0	0	104
09:00	0	68	17	0	3	0	0	0	0	0	0	0	0	88
10:00	0	56	16	0	6	0	0	0	0	0	0	0	0	78
11:00	1	71	19	0	0	0	0	0	0	0	0	0	0	91
12 PM	0	77	20	1	4	0	0	0	0	0	0	0	0	102
13:00	0	81	18	0	3	0	0	0	0	1	0	0	0	103
14:00	0	118	20	2	5	0	0	0	0	0	0	0	0	145
15:00	1	117	25	4	1	0	1	0	0	0	0	0	0	149
16:00	0	130	33	0	1	0	0	0	0	0	0	0	0	164
17:00	1	88	29	0	4	0	0	0	0	0	0	0	0	122
18:00	1	76	18	0	3	0	0	0	0	0	0	0	0	98
19:00	1	76	19	0	1	0	0	0	0	0	0	0	0	97
20:00	4	78	16	0	1	0	0	0	0	0	0	0	0	99
21:00	0	54	8	0	2	0	0	0	0	0	0	0	0	64
22:00	0	16	6	0	0	1	0	0	0	0	0	0	0	23
23:00	0	18	1	0	0	0	0	0	0	0	0	0	0	19
Total	9	1297	336	9	46	3	1	1	0	1	0	0	0	1703
Percent	0.5%	76.2%	19.7%	0.5%	2.7%	0.2%	0.1%	0.1%	0.0%	0.1%	0.0%	0.0%	0.0%	
AM Peak	11:00	11:00	08:00	06:00	10:00	08:00		08:00						08:00
Vol.	1	71	31	2	6	2		1						104
PM Peak	20:00	16:00	16:00	15:00	14:00	22:00	15:00			13:00				16:00
Vol.	4	130	33	4	5	1	1			1				164
Grand Total	22	2647	706	19	92	4	1	7	0	1	0	0	0	3499
Percent		75.7%	20.2%	0.5%	2.6%	0.1%	0.0%	0.2%	0.0%	0.0%	0.0%	0.0%	0.0%	
HV Total				19	92	4	1	7	0	1	0	0	0	

Old Colony Planning Council
 70 School Street
 Brockton, MA 02301
 (508) 583-1833
 www.ocpcrpa.org

Community: Plymouth
 Com#_UR/FC: 239_U0
 Recorder #: Jamar #13
 Layout: L6 Basic (2')

Station ID:
 Site Code: 239
 Date Start: 25-May-11
 Date End: 26-May-11
 Birch Ave, east of Newfield St
 One-Way WB

Start Time	Mon 23-May-11	Tue 24-May-11	Wed 25-May-11	Thu 26-May-11	Fri 27-May-11	Average Day	Sat 28-May-11	Sun 29-May-11	Week Average
12:00 AM	*	*	6	8	*	7	*	*	7
01:00	*	*	1	3	*	2	*	*	2
02:00	*	*	1	2	*	2	*	*	2
03:00	*	*	0	0	*	0	*	*	0
04:00	*	*	1	1	*	1	*	*	1
05:00	*	*	16	14	*	15	*	*	15
06:00	*	*	17	27	*	22	*	*	22
07:00	*	*	68	68	*	68	*	*	68
08:00	*	*	79	69	*	74	*	*	74
09:00	*	*	75	66	*	70	*	*	70
10:00	*	*	74	66	*	70	*	*	70
11:00	*	*	94	83	*	88	*	*	88
12:00 PM	*	*	97	83	*	90	*	*	90
01:00	*	*	92	80	*	86	*	*	86
02:00	*	*	109	107	*	108	*	*	108
03:00	*	*	130	124	*	127	*	*	127
04:00	*	*	128	108	*	118	*	*	118
05:00	*	*	92	106	*	99	*	*	99
06:00	*	*	69	85	*	77	*	*	77
07:00	*	*	82	74	*	78	*	*	78
08:00	*	*	44	42	*	43	*	*	43
09:00	*	*	35	23	*	29	*	*	29
10:00	*	*	27	14	*	20	*	*	20
11:00	*	*	10	8	*	9	*	*	9
Day Total	0	0	1347	1261	0	1303	0	0	1303
% Avg. WkDay	0.0%	0.0%	103.4%	96.8%	0.0%				
% Avg. Week	0.0%	0.0%	103.4%	96.8%	0.0%	100.0%	0.0%	0.0%	
AM Peak			11:00	11:00		11:00			11:00
Vol.			94	83		88			88
PM Peak			15:00	15:00		15:00			15:00
Vol.			130	124		127			127
Grand Total	0	0	1347	1261	0	1303	0	0	1303

Old Colony Planning Council
 70 School Street
 Brockton, MA 02301
 (508) 583-1833
 www.ocpcrpa.org

Community: Plymouth
 Com#_UR/FC: 239_UO
 Recorder #: Jamar #13
 Layout: L6 Basic (2')

Station ID:
 Site Code: 239
 Date Start: 25-May-11
 Date End: 26-May-11
 Birch Ave, east of Newfield St
 One-Way WB

Start Time	23-May-11		Tue		Wed		Thu		Fri		Sat		Sun		Average Day	
	A.M.	P.M.	A.M.	P.M.	A.M.	P.M.	A.M.	P.M.	A.M.	P.M.	A.M.	P.M.	A.M.	P.M.	A.M.	P.M.
12:00	*	*	*	*	3	21	6	16	*	*	*	*	*	*	4	18
12:15	*	*	*	*	0	36	1	20	*	*	*	*	*	*	0	28
12:30	*	*	*	*	2	18	1	25	*	*	*	*	*	*	2	22
12:45	*	*	*	*	1	22	0	22	*	*	*	*	*	*	0	22
01:00	*	*	*	*	0	13	2	13	*	*	*	*	*	*	1	13
01:15	*	*	*	*	0	28	0	18	*	*	*	*	*	*	0	23
01:30	*	*	*	*	1	26	0	21	*	*	*	*	*	*	0	24
01:45	*	*	*	*	0	25	1	28	*	*	*	*	*	*	0	26
02:00	*	*	*	*	0	24	0	24	*	*	*	*	*	*	0	24
02:15	*	*	*	*	0	26	1	28	*	*	*	*	*	*	0	27
02:30	*	*	*	*	1	29	1	20	*	*	*	*	*	*	1	24
02:45	*	*	*	*	0	30	0	35	*	*	*	*	*	*	0	32
03:00	*	*	*	*	0	37	0	44	*	*	*	*	*	*	0	40
03:15	*	*	*	*	0	28	0	25	*	*	*	*	*	*	0	26
03:30	*	*	*	*	0	30	0	28	*	*	*	*	*	*	0	29
03:45	*	*	*	*	0	35	0	27	*	*	*	*	*	*	0	31
04:00	*	*	*	*	0	38	1	30	*	*	*	*	*	*	0	34
04:15	*	*	*	*	1	31	0	24	*	*	*	*	*	*	0	28
04:30	*	*	*	*	0	40	0	24	*	*	*	*	*	*	0	32
04:45	*	*	*	*	0	19	0	30	*	*	*	*	*	*	0	24
05:00	*	*	*	*	1	26	4	30	*	*	*	*	*	*	2	28
05:15	*	*	*	*	2	20	2	27	*	*	*	*	*	*	2	24
05:30	*	*	*	*	6	22	5	28	*	*	*	*	*	*	6	25
05:45	*	*	*	*	7	24	3	21	*	*	*	*	*	*	5	22
06:00	*	*	*	*	3	23	6	26	*	*	*	*	*	*	4	24
06:15	*	*	*	*	3	20	6	17	*	*	*	*	*	*	4	18
06:30	*	*	*	*	4	13	6	24	*	*	*	*	*	*	5	18
06:45	*	*	*	*	7	13	9	18	*	*	*	*	*	*	8	16
07:00	*	*	*	*	12	28	14	16	*	*	*	*	*	*	13	22
07:15	*	*	*	*	22	19	23	23	*	*	*	*	*	*	22	21
07:30	*	*	*	*	15	22	15	18	*	*	*	*	*	*	15	20
07:45	*	*	*	*	19	13	16	17	*	*	*	*	*	*	18	15
08:00	*	*	*	*	21	14	14	14	*	*	*	*	*	*	18	14
08:15	*	*	*	*	23	9	14	13	*	*	*	*	*	*	18	11
08:30	*	*	*	*	16	13	22	10	*	*	*	*	*	*	19	12
08:45	*	*	*	*	19	8	19	5	*	*	*	*	*	*	19	6
09:00	*	*	*	*	23	9	12	3	*	*	*	*	*	*	18	6
09:15	*	*	*	*	15	11	13	9	*	*	*	*	*	*	14	10
09:30	*	*	*	*	20	8	16	3	*	*	*	*	*	*	18	6
09:45	*	*	*	*	17	7	25	8	*	*	*	*	*	*	21	8
10:00	*	*	*	*	21	11	20	3	*	*	*	*	*	*	20	7
10:15	*	*	*	*	14	4	15	6	*	*	*	*	*	*	14	5
10:30	*	*	*	*	24	3	19	2	*	*	*	*	*	*	22	2
10:45	*	*	*	*	15	9	12	3	*	*	*	*	*	*	14	6
11:00	*	*	*	*	26	4	22	2	*	*	*	*	*	*	24	3
11:15	*	*	*	*	25	4	27	2	*	*	*	*	*	*	26	3
11:30	*	*	*	*	20	2	19	3	*	*	*	*	*	*	20	2
11:45	*	*	*	*	23	0	15	1	*	*	*	*	*	*	19	0
Total	0	0	0	0	432	915	407	854	0	0	0	0	0	0	416	881
Day Total	0	0	0	0	1347	1261	0	0	0	0	0	0	0	0	1297	
% Splits	0.0%	0.0%	0.0%	0.0%	32.1%	67.9%	32.3%	67.7%	0.0%	0.0%	0.0%	0.0%	0.0%	0.0%	32.1%	67.9%
Peak Vol.					11:00 94	03:45 144	11:00 83	02:45 132							11:00 89	02:45 127
P.H.F.					0.904	0.900	0.769	0.750							0.856	0.794

Old Colony Planning Council
 70 School Street
 Brockton, MA 02301
 (508) 583-1833
 www.ocpcrpa.org

Community: Plymouth
 Com#_UR/FC: 239_U0
 Recorder #: Jamar #13
 Layout: L6 Basic (2')

Station ID:
 Site Code: 239
 Date Start: 25-May-11
 Date End: 26-May-11
 Birch Ave, east of Newfield St
 One-Way WB

WB

Start Time	1 15	16 20	21 25	26 30	31 35	36 40	41 45	46 50	51 55	56 60	61 65	66 70	71 75	76 999	Total
05/25/11	0	1	1	3	0	1	0	0	0	0	0	0	0	0	6
01:00	0	0	0	0	1	0	0	0	0	0	0	0	0	0	1
02:00	0	0	0	0	1	0	0	0	0	0	0	0	0	0	1
03:00	0	0	0	0	0	0	0	0	0	0	0	0	0	0	0
04:00	0	0	0	1	0	0	0	0	0	0	0	0	0	0	1
05:00	1	0	3	3	6	2	0	1	0	0	0	0	0	0	16
06:00	0	0	3	7	6	1	0	0	0	0	0	0	0	0	17
07:00	0	2	15	29	16	6	0	0	0	0	0	0	0	0	68
08:00	0	0	20	36	18	5	2	0	0	0	0	0	0	0	81
09:00	1	1	12	35	26	3	0	0	0	0	0	0	0	0	78
10:00	0	5	14	39	13	5	0	0	0	0	0	0	0	0	76
11:00	1	4	20	36	28	6	0	0	0	0	0	0	0	0	95
12 PM	0	1	15	52	24	5	1	0	0	0	0	0	0	0	98
13:00	1	3	22	48	17	6	0	0	0	0	0	0	0	0	97
14:00	3	4	25	48	28	10	0	0	0	0	0	0	0	0	118
15:00	0	6	38	53	26	8	1	0	0	0	1	0	0	0	133
16:00	0	4	26	60	37	5	0	0	0	0	0	0	0	0	132
17:00	0	2	21	45	21	6	1	0	0	0	0	0	0	0	96
18:00	1	2	22	33	9	3	1	0	0	0	0	0	0	0	71
19:00	4	9	29	26	11	3	0	2	0	0	0	0	0	0	84
20:00	0	3	13	15	10	1	1	1	0	0	0	0	0	0	44
21:00	1	0	7	12	14	0	0	0	1	0	0	0	0	0	35
22:00	0	1	5	14	7	0	1	0	0	0	0	0	0	0	28
23:00	0	0	2	5	3	0	0	0	0	0	0	0	0	0	10
Total	13	48	313	600	322	76	8	4	1	0	1	0	0	0	1386

Daily
 15th Percentile : 21 MPH
 50th Percentile : 27 MPH
 85th Percentile : 33 MPH
 95th Percentile : 36 MPH

 Mean Speed(Average) : 28 MPH
 10 MPH Pace Speed : 24-33 MPH
 Number in Pace : 896
 Percent in Pace : 64.6%
 Number of Vehicles > 30 MPH : 435
 Percent of Vehicles > 30 MPH : 31.4%

Old Colony Planning Council
 70 School Street
 Brockton, MA 02301
 (508) 583-1833
 www.ocpcrpa.org

Community: Plymouth
 Com#_UR/FC: 239_U0
 Recorder #: Jamar #13
 Layout: L6 Basic (2')

Station ID:
 Site Code: 239
 Date Start: 25-May-11
 Date End: 26-May-11
 Birch Ave, east of Newfield St
 One-Way WB

WB

Start Time	15	20	25	30	35	40	45	50	55	60	65	70	75	999	Total
05/26/11	0	0	2	3	3	0	0	0	0	0	0	0	0	0	8
01:00	0	0	0	2	0	1	0	0	0	0	0	0	0	0	3
02:00	0	0	0	0	0	2	0	0	0	0	0	0	0	0	2
03:00	0	0	0	0	0	0	0	0	0	0	0	0	0	0	0
04:00	0	0	0	0	0	1	0	0	0	0	0	0	0	0	1
05:00	1	1	3	4	3	0	0	0	0	0	0	0	0	0	12
06:00	0	1	3	10	8	5	0	0	0	0	0	0	0	0	27
07:00	0	4	17	24	18	5	1	0	0	0	0	0	0	0	69
08:00	0	1	15	29	17	5	2	0	0	0	0	0	0	0	69
09:00	0	2	18	27	19	1	0	0	0	0	0	0	0	0	67
10:00	0	2	22	25	14	4	0	0	0	0	0	0	0	0	67
11:00	0	4	12	38	23	6	1	0	0	0	0	0	0	0	84
12 PM	0	6	14	35	27	3	0	0	0	0	0	0	0	0	85
13:00	1	0	13	42	21	4	0	0	0	0	0	0	0	0	81
14:00	2	3	27	60	17	5	2	0	0	0	0	0	0	0	116
15:00	3	3	22	59	36	5	0	0	0	0	0	0	0	0	128
16:00	1	5	24	46	28	3	1	0	0	0	0	0	0	0	108
17:00	0	1	24	50	27	5	1	0	0	0	0	0	0	0	108
18:00	1	5	19	33	22	3	0	0	0	0	0	0	0	0	83
19:00	0	5	12	36	17	3	1	0	0	0	0	0	0	0	74
20:00	0	1	13	20	6	1	1	0	0	0	0	0	0	0	42
21:00	0	0	6	11	4	1	1	0	0	0	0	0	0	0	23
22:00	0	1	4	7	2	0	0	0	0	0	0	0	0	0	14
23:00	0	0	2	1	4	0	1	0	0	0	0	0	0	0	8
Total	9	45	272	562	316	63	12	0	0	0	0	0	0	0	1279

Daily
 15th Percentile : 22 MPH
 50th Percentile : 27 MPH
 85th Percentile : 33 MPH
 95th Percentile : 36 MPH
 Mean Speed(Average) : 28 MPH
 10 MPH Pace Speed : 24-33 MPH
 Number in Pace : 841
 Percent in Pace : 65.8%
 Number of Vehicles > 30 MPH : 411
 Percent of Vehicles > 30 MPH : 32.1%

Grand Total	22	93	585	1162	638	139	20	4	1	0	1	0	0	0	2665
-------------	----	----	-----	------	-----	-----	----	---	---	---	---	---	---	---	------

Overall
 15th Percentile : 21 MPH
 50th Percentile : 27 MPH
 85th Percentile : 33 MPH
 95th Percentile : 36 MPH
 Mean Speed(Average) : 28 MPH
 10 MPH Pace Speed : 24-33 MPH
 Number in Pace : 1737
 Percent in Pace : 65.2%
 Number of Vehicles > 30 MPH : 846
 Percent of Vehicles > 30 MPH : 31.7%

Old Colony Planning Council
 70 School Street
 Brockton, MA 02301
 (508) 583-1833
 www.ocpcrpa.org

Community: Plymouth
 Com#_UR/FC: 239_U0
 Recorder #: Jamar #13
 Layout: L6 Basic (2')

Station ID:
 Site Code: 239
 Date Start: 25-May-11
 Date End: 26-May-11
 Birch Ave, east of Newfield St
 One-Way WB

WB	Start Time	Bikes	Cars & Trailers	2 Axle Long	Buses	2 Axle 6 Tire	3 Axle Single	4 Axle Single	<5 Axl Double	5 Axle Double	>6 Axl Double	<6 Axl Multi	6 Axle Multi	>6 Axl Multi	Total	Truck Total
	05/25/11	0	4	2	0	0	0	0	0	0	0	0	0	0	6	0
	01:00	0	1	0	0	0	0	0	0	0	0	0	0	0	1	0
	02:00	0	1	0	0	0	0	0	0	0	0	0	0	0	1	0
	03:00	0	0	0	0	0	0	0	0	0	0	0	0	0	0	0
	04:00	0	0	1	0	0	0	0	0	0	0	0	0	0	1	0
	05:00	0	13	3	0	0	0	0	0	0	0	0	0	0	16	0
	06:00	1	7	7	1	0	0	0	1	0	0	0	0	0	17	2
	07:00	0	52	15	0	1	0	0	0	0	0	0	0	0	68	1
	08:00	0	51	27	1	2	0	0	0	0	0	0	0	0	81	3
	09:00	1	56	18	2	1	0	0	0	0	0	0	0	0	78	3
	10:00	0	48	26	0	2	0	0	0	0	0	0	0	0	76	2
	11:00	0	69	18	2	6	0	0	0	0	0	0	0	0	95	8
	12 PM	0	68	24	4	2	0	0	0	0	0	0	0	0	98	6
	13:00	0	71	23	0	3	0	0	0	0	0	0	0	0	97	3
	14:00	0	89	26	0	1	0	0	2	0	0	0	0	0	118	3
	15:00	2	100	27	0	4	0	0	0	0	0	0	0	0	133	4
	16:00	0	101	27	0	4	0	0	0	0	0	0	0	0	132	4
	17:00	0	68	27	0	1	0	0	0	0	0	0	0	0	96	1
	18:00	1	57	11	0	2	0	0	0	0	0	0	0	0	71	2
	19:00	3	61	19	0	1	0	0	0	0	0	0	0	0	84	1
	20:00	0	37	7	0	0	0	0	0	0	0	0	0	0	44	0
	21:00	1	29	4	0	1	0	0	0	0	0	0	0	0	35	1
	22:00	1	22	5	0	0	0	0	0	0	0	0	0	0	28	0
	23:00	1	7	2	0	0	0	0	0	0	0	0	0	0	10	0
	Total	11	1012	319	10	31	0	0	3	0	0	0	0	0	1386	44
	Percent	0.8%	73.0%	23.0%	0.7%	2.2%	0.0%	0.0%	0.2%	0.0%	0.0%	0.0%	0.0%	0.0%		
	AM Peak	06:00	11:00	08:00	09:00	11:00			06:00						11:00	11:00
	Vol.	1	69	27	2	6			1						95	8
	PM Peak	19:00	16:00	15:00	12:00	15:00			14:00						15:00	12:00
	Vol.	3	101	27	4	4			2						133	6

Old Colony Planning Council
 70 School Street
 Brockton, MA 02301
 508-583-1833

Page 1
 Station ID:
 Site Code: 239
 Date Start: 23-May-07
 Date End: 24-May-07
 Birch Ave, west of Stafford St
 Birch Ave = One Way WB

Community: Plymouth
 Community #_FC: 239_U0
 Recorder #: Jamar #12
 Tube Layout: L6 Basic

Start Time	Mon 21-May-07	Tue 22-May-07	Wed 23-May-07	Thu 24-May-07	Fri 25-May-07	Average Day	Sat 26-May-07	Sun 27-May-07	Week Average
12:00 AM	*	*	6	7	*	6	*	*	6
01:00	*	*	2	2	*	2	*	*	2
02:00	*	*	3	1	*	2	*	*	2
03:00	*	*	0	2	*	1	*	*	1
04:00	*	*	4	5	*	4	*	*	4
05:00	*	*	8	10	*	9	*	*	9
06:00	*	*	29	33	*	31	*	*	31
07:00	*	*	85	94	*	90	*	*	90
08:00	*	*	96	96	*	96	*	*	96
09:00	*	*	96	88	*	92	*	*	92
10:00	*	*	102	77	*	90	*	*	90
11:00	*	*	127	94	*	110	*	*	110
12:00 PM	*	*	115	104	*	110	*	*	110
01:00	*	*	104	104	*	104	*	*	104
02:00	*	*	155	143	*	149	*	*	149
03:00	*	*	168	151	*	160	*	*	160
04:00	*	*	159	165	*	162	*	*	162
05:00	*	*	158	120	*	139	*	*	139
06:00	*	*	109	106	*	108	*	*	108
07:00	*	*	107	100	*	104	*	*	104
08:00	*	*	78	97	*	88	*	*	88
09:00	*	*	48	63	*	56	*	*	56
10:00	*	*	14	24	*	19	*	*	19
11:00	*	*	11	20	*	16	*	*	16
Day Total	0	0	1784	1706	0	1748	0	0	1748
% Avg. WkDay	0.0%	0.0%	102.1%	97.6%	0.0%				
% Avg. Week	0.0%	0.0%	102.1%	97.6%	0.0%	100.0%	0.0%	0.0%	
AM Peak Vol.			11:00 127	08:00 96		11:00 110			11:00 110
PM Peak Vol.			15:00 168	16:00 165		16:00 162			16:00 162
Grand Total	0	0	1784	1706	0	1748	0	0	1748
ADT	Not Calculated								

Old Colony Planning Council
 70 School Street
 Brockton, MA 02301
 508-583-1833

Page 1
 Station ID:
 Site Code: 239
 Date Start: 23-May-07
 Date End: 24-May-07
 Birch Ave, west of Stafford St
 Birch Ave = One Way WB

Community: Plymouth
 Community #_FC: 239_U0
 Recorder #: Jamar #12
 Tube Layout: L6 Basic
 WB

Start Time	15	16 20	21 25	26 30	31 35	36 40	41 45	46 50	51 55	56 60	61 65	66 70	71 75	76 999	Total
05/23/07	0	0	2	1	1	2	0	0	0	0	0	0	0	0	6
01:00	0	1	0	0	1	0	0	0	0	0	0	0	0	0	2
02:00	0	0	0	0	0	0	1	1	1	0	0	0	0	0	3
03:00	0	0	0	0	0	0	0	0	0	0	0	0	0	0	0
04:00	0	0	0	2	2	0	0	0	0	0	0	0	0	0	4
05:00	0	0	2	3	2	1	0	0	0	0	0	0	0	0	8
06:00	0	0	3	9	12	4	1	0	0	0	0	0	0	0	29
07:00	0	1	10	38	27	7	1	1	0	0	0	0	0	0	85
08:00	1	4	18	46	22	2	2	0	1	0	0	0	0	0	96
09:00	2	1	20	45	20	5	3	0	0	0	0	0	0	0	96
10:00	2	1	12	46	27	12	2	0	0	0	0	0	0	0	102
11:00	0	2	27	48	45	5	0	0	0	0	0	0	0	0	127
12 PM	0	1	14	49	35	14	1	1	0	0	0	0	0	0	115
13:00	1	1	15	47	30	7	3	0	0	0	0	0	0	0	104
14:00	2	1	25	64	44	18	0	0	1	0	0	0	0	0	155
15:00	0	11	31	72	44	7	2	1	0	0	0	0	0	0	168
16:00	0	5	20	67	52	12	1	1	0	0	1	0	0	0	159
17:00	0	1	13	64	62	12	6	0	0	0	0	0	0	0	158
18:00	0	2	23	48	28	6	2	0	0	0	0	0	0	0	109
19:00	0	1	21	46	34	4	1	0	0	0	0	0	0	0	107
20:00	0	1	16	28	25	7	0	0	0	1	0	0	0	0	78
21:00	0	0	10	16	17	2	3	0	0	0	0	0	0	0	48
22:00	0	0	4	3	6	1	0	0	0	0	0	0	0	0	14
23:00	0	0	1	4	3	2	1	0	0	0	0	0	0	0	11
Total	8	34	287	746	539	130	30	5	3	1	1	0	0	0	1784

Old Colony Planning Council
 70 School Street
 Brockton, MA 02301
 508-583-1833

Page 2
 Station ID:
 Site Code: 239
 Date Start: 23-May-07
 Date End: 24-May-07
 Birch Ave, west of Stafford St
 Birch Ave = One Way WB

Community: Plymouth
 Community #_FC: 239_U0
 Recorder #: Jamar #12
 Tube Layout: L6 Basic
 WB

Start Time	15	16 20	21 25	26 30	31 35	36 40	41 45	46 50	51 55	56 60	61 65	66 70	71 75	76 999	Total
05/24/07	0	1	1	2	2	1	0	0	0	0	0	0	0	0	7
01:00	0	0	1	1	0	0	0	0	0	0	0	0	0	0	2
02:00	0	0	0	0	0	0	1	0	0	0	0	0	0	0	1
03:00	0	0	0	2	0	0	0	0	0	0	0	0	0	0	2
04:00	0	1	1	1	2	0	0	0	0	0	0	0	0	0	5
05:00	0	1	3	1	3	2	0	0	0	0	0	0	0	0	10
06:00	1	1	5	16	6	2	2	0	0	0	0	0	0	0	33
07:00	0	0	22	34	31	4	2	1	0	0	0	0	0	0	94
08:00	0	5	20	39	24	8	0	0	0	0	0	0	0	0	96
09:00	0	6	15	35	29	2	1	0	0	0	0	0	0	0	88
10:00	3	5	10	37	18	4	0	0	0	0	0	0	0	0	77
11:00	0	3	19	39	26	7	0	0	0	0	0	0	0	0	94
12 PM	0	1	17	47	35	4	0	0	0	0	0	0	0	0	104
13:00	2	3	16	40	31	10	2	0	0	0	0	0	0	0	104
14:00	2	2	13	67	44	14	0	0	1	0	0	0	0	0	143
15:00	1	1	24	62	53	10	0	0	0	0	0	0	0	0	151
16:00	2	5	28	69	48	10	1	2	0	0	0	0	0	0	165
17:00	0	1	20	59	25	13	1	1	0	0	0	0	0	0	120
18:00	0	6	21	37	33	6	1	1	0	0	0	0	0	1	106
19:00	2	5	26	44	20	3	0	0	0	0	0	0	0	0	100
20:00	0	2	24	42	25	1	3	0	0	0	0	0	0	0	97
21:00	0	0	11	34	12	6	0	0	0	0	0	0	0	0	63
22:00	0	0	5	11	6	2	0	0	0	0	0	0	0	0	24
23:00	0	2	5	8	1	3	1	0	0	0	0	0	0	0	20
Total	13	51	307	727	474	112	15	5	1	0	0	0	0	1	1706
Grand Total	21	85	594	1473	1013	242	45	10	4	1	1	0	0	1	3490

15th Percentile : 24 MPH
 50th Percentile : 29 MPH
 85th Percentile : 34 MPH
 95th Percentile : 38 MPH

Stats
 Mean Speed(Average) : 29 MPH
 10 MPH Pace Speed : 26-35 MPH
 Number in Pace : 2486
 Percent in Pace : 71.2%
 Number of Vehicles > 30 MPH : 1317
 Percent of Vehicles > 30 MPH : 37.7%

Old Colony Planning Council
 70 School Street
 Brockton, MA 02301
 508-583-1833

Community: Plymouth
 Community #_FC: 239_U0
 Recorder #: Jamar #12
 Tube Layout: L6 Basic
 WB

Start Time	Bikes	Cars & Trailers	2 Axle Long	Buses	2 Axle 6 Tire	3 Axle Single	4 Axle Single	<5 Axl Double	5 Axle Double	>6 Axl Double	<6 Axl Multi	6 Axle Multi	>6 Axl Multi	Total
05/23/07	0	4	2	0	0	0	0	0	0	0	0	0	0	6
01:00	0	2	0	0	0	0	0	0	0	0	0	0	0	2
02:00	0	3	0	0	0	0	0	0	0	0	0	0	0	3
03:00	0	0	0	0	0	0	0	0	0	0	0	0	0	0
04:00	0	2	2	0	0	0	0	0	0	0	0	0	0	4
05:00	0	3	5	0	0	0	0	0	0	0	0	0	0	8
06:00	0	16	11	2	0	0	0	0	0	0	0	0	0	29
07:00	1	62	19	0	2	0	0	1	0	0	0	0	0	85
08:00	0	62	30	1	3	0	0	0	0	0	0	0	0	96
09:00	0	74	17	3	2	0	0	0	0	0	0	0	0	96
10:00	0	75	23	0	4	0	0	0	0	0	0	0	0	102
11:00	0	96	25	0	6	0	0	0	0	0	0	0	0	127
12 PM	0	89	23	1	1	0	0	1	0	0	0	0	0	115
13:00	0	81	19	0	4	0	0	0	0	0	0	0	0	104
14:00	0	124	24	0	6	0	0	1	0	0	0	0	0	155
15:00	1	131	28	3	4	0	0	1	0	0	0	0	0	168
16:00	3	120	34	0	2	0	0	0	0	0	0	0	0	159
17:00	0	123	32	0	3	0	0	0	0	0	0	0	0	158
18:00	1	87	20	0	0	0	0	0	0	1	0	0	0	109
19:00	0	86	20	0	1	0	0	0	0	0	0	0	0	107
20:00	1	59	17	0	1	0	0	0	0	0	0	0	0	78
21:00	0	38	10	0	0	0	0	0	0	0	0	0	0	48
22:00	0	13	1	0	0	0	0	0	0	0	0	0	0	14
23:00	0	11	0	0	0	0	0	0	0	0	0	0	0	11
Total	7	1361	362	10	39	0	0	4	0	1	0	0	0	1784
Percent	0.4%	76.3%	20.3%	0.6%	2.2%	0.0%	0.0%	0.2%	0.0%	0.1%	0.0%	0.0%	0.0%	
AM Peak	07:00	11:00	08:00	09:00	11:00			07:00						11:00
Vol.	1	96	30	3	6			1						127
PM Peak	16:00	15:00	16:00	15:00	14:00			12:00		18:00				15:00
Vol.	3	131	34	3	6			1		1				168

Old Colony Planning Council
 70 School Street
 Brockton, MA 02301
 508-583-1833

Community: Plymouth
 Community #_FC: 239_U0
 Recorder #: Jamar #12
 Tube Layout: L6 Basic
 WB

Start Time	Bikes	Cars & Trailers	2 Axle Long	Buses	2 Axle 6 Tire	3 Axle Single	4 Axle Single	<5 Axl Double	5 Axle Double	>6 Axl Double	<6 Axl Multi	6 Axle Multi	>6 Axl Multi	Total
05/24/07	0	6	1	0	0	0	0	0	0	0	0	0	0	7
01:00	0	1	1	0	0	0	0	0	0	0	0	0	0	2
02:00	0	1	0	0	0	0	0	0	0	0	0	0	0	1
03:00	0	1	1	0	0	0	0	0	0	0	0	0	0	2
04:00	0	2	3	0	0	0	0	0	0	0	0	0	0	5
05:00	0	6	4	0	0	0	0	0	0	0	0	0	0	10
06:00	1	19	10	2	1	0	0	0	0	0	0	0	0	33
07:00	0	66	25	0	3	0	0	0	0	0	0	0	0	94
08:00	0	67	24	1	4	0	0	0	0	0	0	0	0	96
09:00	0	71	14	0	3	0	0	0	0	0	0	0	0	88
10:00	0	57	14	0	6	0	0	0	0	0	0	0	0	77
11:00	1	76	17	0	0	0	0	0	0	0	0	0	0	94
12 PM	1	78	23	1	1	0	0	0	0	0	0	0	0	104
13:00	0	83	18	0	3	0	0	0	0	0	0	0	0	104
14:00	0	119	18	2	4	0	0	0	0	0	0	0	0	143
15:00	1	118	27	4	1	0	0	0	0	0	0	0	0	151
16:00	0	129	34	0	2	0	0	0	0	0	0	0	0	165
17:00	1	89	26	0	4	0	0	0	0	0	0	0	0	120
18:00	2	80	22	0	2	0	0	0	0	0	0	0	0	106
19:00	1	79	20	0	0	0	0	0	0	0	0	0	0	100
20:00	2	78	16	0	1	0	0	0	0	0	0	0	0	97
21:00	0	53	9	0	1	0	0	0	0	0	0	0	0	63
22:00	0	18	6	0	0	0	0	0	0	0	0	0	0	24
23:00	1	18	1	0	0	0	0	0	0	0	0	0	0	20
Total	11	1315	334	10	36	0	0	0	0	0	0	0	0	1706
Percent	0.6%	77.1%	19.6%	0.6%	2.1%	0.0%	0.0%	0.0%	0.0%	0.0%	0.0%	0.0%	0.0%	
AM Peak	06:00	11:00	07:00	06:00	10:00									08:00
Vol.	1	76	25	2	6									96
PM Peak	18:00	16:00	16:00	15:00	14:00									16:00
Vol.	2	129	34	4	4									165
Grand Total	18	2676	696	20	75	0	0	4	0	1	0	0	0	3490
Percent		76.7%	19.9%	0.6%	2.1%	0.0%	0.0%	0.1%	0.0%	0.0%	0.0%	0.0%	0.0%	
HV Total				20	75	0	0	4	0	1	0	0	0	

Old Colony Planning Council
 70 School Street
 Brockton, MA 02301
 (508) 583-1833
 www.ocpcrpa.org

Community: Plymouth
 Com#_UR/FC: 239_U0
 Recorder #: Jamar #11
 Layout: L6 Basic (2')

Station ID:
 Site Code: 239
 Date Start: 25-May-11
 Date End: 26-May-11
 Birch Ave, west of Stafford St
 One-Way WB

Start Time	Mon 23-May-11	Tue 24-May-11	Wed 25-May-11	Thu 26-May-11	Fri 27-May-11	Average Day	Sat 28-May-11	Sun 29-May-11	Week Average
12:00 AM	*	*	6	8	*	7	*	*	7
01:00	*	*	2	3	*	2	*	*	2
02:00	*	*	1	2	*	2	*	*	2
03:00	*	*	0	0	*	0	*	*	0
04:00	*	*	2	2	*	2	*	*	2
05:00	*	*	18	13	*	16	*	*	16
06:00	*	*	17	25	*	21	*	*	21
07:00	*	*	60	66	*	63	*	*	63
08:00	*	*	88	76	*	82	*	*	82
09:00	*	*	75	66	*	70	*	*	70
10:00	*	*	76	67	*	72	*	*	72
11:00	*	*	97	86	*	92	*	*	92
12:00 PM	*	*	100	88	*	94	*	*	94
01:00	*	*	95	75	*	85	*	*	85
02:00	*	*	114	120	*	117	*	*	117
03:00	*	*	142	128	*	135	*	*	135
04:00	*	*	131	101	*	116	*	*	116
05:00	*	*	93	113	*	103	*	*	103
06:00	*	*	81	81	*	81	*	*	81
07:00	*	*	84	77	*	80	*	*	80
08:00	*	*	42	43	*	42	*	*	42
09:00	*	*	34	23	*	28	*	*	28
10:00	*	*	30	18	*	24	*	*	24
11:00	*	*	9	8	*	8	*	*	8
Day Total	0	0	1397	1289	0	1342	0	0	1342
% Avg. WkDay	0.0%	0.0%	104.1%	96.1%	0.0%				
% Avg. Week	0.0%	0.0%	104.1%	96.1%	0.0%	100.0%	0.0%	0.0%	
AM Peak			11:00	11:00		11:00			11:00
Vol.			97	86		92			92
PM Peak			15:00	15:00		15:00			15:00
Vol.			142	128		135			135
Grand Total	0	0	1397	1289	0	1342	0	0	1342

Old Colony Planning Council
 70 School Street
 Brockton, MA 02301
 (508) 583-1833
 www.ocpcrpa.org

Community: Plymouth
 Com#_UR/FC: 239_UO
 Recorder #: Jamar #11
 Layout: L6 Basic (2')

Station ID:
 Site Code: 239
 Date Start: 25-May-11
 Date End: 26-May-11
 Birch Ave, west of Stafford St
 One-Way WB

Start Time	23-May-11		Tue		Wed		Thu		Fri		Sat		Sun		Average Day	
	A.M.	P.M.	A.M.	P.M.	A.M.	P.M.	A.M.	P.M.	A.M.	P.M.	A.M.	P.M.	A.M.	P.M.	A.M.	P.M.
12:00	*	*	*	*	4	22	6	16	*	*	*	*	*	*	5	19
12:15	*	*	*	*	0	37	1	22	*	*	*	*	*	*	0	30
12:30	*	*	*	*	2	18	1	25	*	*	*	*	*	*	2	22
12:45	*	*	*	*	0	23	0	25	*	*	*	*	*	*	0	24
01:00	*	*	*	*	1	15	2	14	*	*	*	*	*	*	2	14
01:15	*	*	*	*	0	25	0	20	*	*	*	*	*	*	0	22
01:30	*	*	*	*	1	30	0	19	*	*	*	*	*	*	0	24
01:45	*	*	*	*	0	25	1	22	*	*	*	*	*	*	0	24
02:00	*	*	*	*	0	21	0	26	*	*	*	*	*	*	0	24
02:15	*	*	*	*	0	31	1	34	*	*	*	*	*	*	0	32
02:30	*	*	*	*	1	31	1	21	*	*	*	*	*	*	1	26
02:45	*	*	*	*	0	31	0	39	*	*	*	*	*	*	0	35
03:00	*	*	*	*	0	40	0	46	*	*	*	*	*	*	0	43
03:15	*	*	*	*	0	34	0	25	*	*	*	*	*	*	0	30
03:30	*	*	*	*	0	31	0	30	*	*	*	*	*	*	0	30
03:45	*	*	*	*	0	37	0	27	*	*	*	*	*	*	0	32
04:00	*	*	*	*	1	36	1	26	*	*	*	*	*	*	1	31
04:15	*	*	*	*	1	31	0	23	*	*	*	*	*	*	0	27
04:30	*	*	*	*	0	43	1	25	*	*	*	*	*	*	0	34
04:45	*	*	*	*	0	21	0	27	*	*	*	*	*	*	0	24
05:00	*	*	*	*	1	24	1	35	*	*	*	*	*	*	1	30
05:15	*	*	*	*	2	22	2	29	*	*	*	*	*	*	2	26
05:30	*	*	*	*	7	22	6	30	*	*	*	*	*	*	6	26
05:45	*	*	*	*	8	25	4	19	*	*	*	*	*	*	6	22
06:00	*	*	*	*	2	29	6	26	*	*	*	*	*	*	4	28
06:15	*	*	*	*	4	23	5	15	*	*	*	*	*	*	4	19
06:30	*	*	*	*	4	14	7	28	*	*	*	*	*	*	6	21
06:45	*	*	*	*	7	15	7	12	*	*	*	*	*	*	7	14
07:00	*	*	*	*	10	25	15	16	*	*	*	*	*	*	12	20
07:15	*	*	*	*	19	20	22	27	*	*	*	*	*	*	20	24
07:30	*	*	*	*	15	21	14	17	*	*	*	*	*	*	14	19
07:45	*	*	*	*	16	18	15	17	*	*	*	*	*	*	16	18
08:00	*	*	*	*	21	14	15	14	*	*	*	*	*	*	18	14
08:15	*	*	*	*	25	8	16	13	*	*	*	*	*	*	20	10
08:30	*	*	*	*	20	13	21	11	*	*	*	*	*	*	20	12
08:45	*	*	*	*	22	7	24	5	*	*	*	*	*	*	23	6
09:00	*	*	*	*	23	10	14	4	*	*	*	*	*	*	18	7
09:15	*	*	*	*	16	10	12	8	*	*	*	*	*	*	14	9
09:30	*	*	*	*	21	9	12	3	*	*	*	*	*	*	16	6
09:45	*	*	*	*	15	5	28	8	*	*	*	*	*	*	22	6
10:00	*	*	*	*	24	11	18	7	*	*	*	*	*	*	21	9
10:15	*	*	*	*	15	6	18	4	*	*	*	*	*	*	16	5
10:30	*	*	*	*	21	3	17	4	*	*	*	*	*	*	19	4
10:45	*	*	*	*	16	10	14	3	*	*	*	*	*	*	15	6
11:00	*	*	*	*	27	4	19	2	*	*	*	*	*	*	23	3
11:15	*	*	*	*	26	3	28	2	*	*	*	*	*	*	27	2
11:30	*	*	*	*	21	2	24	1	*	*	*	*	*	*	22	2
11:45	*	*	*	*	23	0	15	3	*	*	*	*	*	*	19	2
Total	0	0	0	0	442	955	414	875	0	0	0	0	0	0	422	917
Day Total	0	0	0	0	1397	1289	0	0	0	0	0	0	0	1339		
% Splits	0.0%	0.0%	0.0%	0.0%	31.6%	68.4%	32.1%	67.9%	0.0%	0.0%	0.0%	0.0%	0.0%	0.0%	31.5%	68.5%
Peak Vol.					11:00	03:45	11:00	02:15							11:00	02:45
P.H.F.					0.898	0.855	0.768	0.761							0.843	0.802

Old Colony Planning Council
 70 School Street
 Brockton, MA 02301
 (508) 583-1833
 www.ocpcrpa.org

Community: Plymouth
 Com#_UR/FC: 239_U0
 Recorder #: Jamar #11
 Layout: L6 Basic (2')

Station ID:
 Site Code: 239
 Date Start: 25-May-11
 Date End: 26-May-11
 Birch Ave, west of Stafford St
 One-Way WB

EB

Start Time	15	16 20	21 25	26 30	31 35	36 40	41 45	46 50	51 55	56 60	61 65	66 70	71 75	76 999	Total
05/25/11	0	1	1	2	1	1	0	0	0	0	0	0	0	0	6
01:00	0	0	0	1	0	1	0	0	0	0	0	0	0	0	2
02:00	0	0	0	0	1	0	0	0	0	0	0	0	0	0	1
03:00	0	0	0	0	0	0	0	0	0	0	0	0	0	0	0
04:00	0	0	0	2	0	0	0	0	0	0	0	0	0	0	2
05:00	1	0	3	6	5	3	0	0	0	0	0	0	0	0	18
06:00	0	0	3	8	6	0	0	0	0	0	0	0	0	0	17
07:00	1	2	13	26	16	2	0	0	0	0	0	0	0	0	60
08:00	6	3	23	36	18	2	0	0	0	0	0	0	0	0	88
09:00	0	3	11	33	24	4	0	0	0	0	0	0	0	0	75
10:00	1	3	19	39	11	3	0	0	0	0	0	0	0	0	76
11:00	1	3	20	46	24	3	0	0	0	0	0	0	0	0	97
12 PM	0	2	11	54	32	1	0	0	0	0	0	0	0	0	100
13:00	2	4	19	51	16	3	0	0	0	0	0	0	0	0	95
14:00	0	5	26	53	28	2	0	0	0	0	0	0	0	0	114
15:00	2	8	36	65	27	3	1	0	0	0	0	0	0	0	142
16:00	5	4	24	64	31	3	0	0	0	0	0	0	0	0	131
17:00	2	2	20	52	13	4	0	0	0	0	0	0	0	0	93
18:00	2	4	19	41	12	3	0	0	0	0	0	0	0	0	81
19:00	3	5	25	33	15	2	1	0	0	0	0	0	0	0	84
20:00	0	1	12	21	7	1	0	0	0	0	0	0	0	0	42
21:00	2	1	7	16	8	0	0	0	0	0	0	0	0	0	34
22:00	0	0	9	14	6	1	0	0	0	0	0	0	0	0	30
23:00	0	0	0	6	3	0	0	0	0	0	0	0	0	0	9
Total	28	51	301	669	304	42	2	0	0	0	0	0	0	0	1397

Daily
 15th Percentile : 21 MPH
 50th Percentile : 27 MPH
 85th Percentile : 32 MPH
 95th Percentile : 35 MPH

 Mean Speed(Average) : 27 MPH
 10 MPH Pace Speed : 24-33 MPH
 Number in Pace : 940
 Percent in Pace : 67.3%
 Number of Vehicles > 30 MPH : 379
 Percent of Vehicles > 30 MPH : 27.1%

Community: Plymouth
 Com#_UR/FC: 239_U0
 Recorder #: Jamar #11
 Layout: L6 Basic (2')

Station ID:
 Site Code: 239
 Date Start: 25-May-11
 Date End: 26-May-11
 Birch Ave, west of Stafford St
 One-Way WB

EB

Start Time	1 15	16 20	21 25	26 30	31 35	36 40	41 45	46 50	51 55	56 60	61 65	66 70	71 75	76 999	Total
05/26/11	0	0	2	3	3	0	0	0	0	0	0	0	0	0	8
01:00	0	0	0	1	2	0	0	0	0	0	0	0	0	0	3
02:00	0	0	0	0	1	1	0	0	0	0	0	0	0	0	2
03:00	0	0	0	0	0	0	0	0	0	0	0	0	0	0	0
04:00	0	0	0	1	0	1	0	0	0	0	0	0	0	0	2
05:00	1	0	4	4	4	0	0	0	0	0	0	0	0	0	13
06:00	0	1	3	10	10	1	0	0	0	0	0	0	0	0	25
07:00	1	2	15	28	18	2	0	0	0	0	0	0	0	0	66
08:00	6	5	15	32	17	1	0	0	0	0	0	0	0	0	76
09:00	2	2	15	30	15	2	0	0	0	0	0	0	0	0	66
10:00	0	2	14	35	13	3	0	0	0	0	0	0	0	0	67
11:00	5	3	17	42	17	1	1	0	0	0	0	0	0	0	86
12 PM	2	4	19	39	24	0	0	0	0	0	0	0	0	0	88
13:00	2	3	13	40	13	4	0	0	0	0	0	0	0	0	75
14:00	3	3	28	64	20	2	0	0	0	0	0	0	0	0	120
15:00	0	2	24	65	34	3	0	0	0	0	0	0	0	0	128
16:00	1	2	19	58	20	1	0	0	0	0	0	0	0	0	101
17:00	2	6	32	56	15	2	0	0	0	0	0	0	0	0	113
18:00	1	5	16	36	21	2	0	0	0	0	0	0	0	0	81
19:00	4	3	17	35	16	2	0	0	0	0	0	0	0	0	77
20:00	0	3	11	22	6	1	0	0	0	0	0	0	0	0	43
21:00	0	0	2	17	4	0	0	0	0	0	0	0	0	0	23
22:00	0	0	7	9	2	0	0	0	0	0	0	0	0	0	18
23:00	0	0	1	4	2	0	1	0	0	0	0	0	0	0	8
Total	30	46	274	631	277	29	2	0	0	0	0	0	0	0	1289

Daily
 15th Percentile : 21 MPH
 50th Percentile : 27 MPH
 85th Percentile : 31 MPH
 95th Percentile : 34 MPH

 Mean Speed(Average) : 27 MPH
 10 MPH Pace Speed : 24-33 MPH
 Number in Pace : 875
 Percent in Pace : 67.9%
 Number of Vehicles > 30 MPH : 338
 Percent of Vehicles > 30 MPH : 26.2%

Grand Total	58	97	575	1300	581	71	4	0	0	0	0	0	0	0	2686
-------------	----	----	-----	------	-----	----	---	---	---	---	---	---	---	---	------

Overall
 15th Percentile : 21 MPH
 50th Percentile : 27 MPH
 85th Percentile : 32 MPH
 95th Percentile : 34 MPH

 Mean Speed(Average) : 27 MPH
 10 MPH Pace Speed : 24-33 MPH
 Number in Pace : 1814
 Percent in Pace : 67.5%
 Number of Vehicles > 30 MPH : 717
 Percent of Vehicles > 30 MPH : 26.7%

Old Colony Planning Council
 70 School Street
 Brockton, MA 02301
 (508) 583-1833
 www.ocpcrpa.org

Community: Plymouth
 Com#_UR/FC: 239_U0
 Recorder #: Jamar #11
 Layout: L6 Basic (2')

Station ID:
 Site Code: 239
 Date Start: 25-May-11
 Date End: 26-May-11
 Birch Ave, west of Stafford St
 One-Way WB

EB

Start Time	Bikes	Cars & Trailers	2 Axle Long	Buses	2 Axle 6 Tire	3 Axle Single	4 Axle Single	<5 Axl Double	5 Axle Double	>6 Axl Double	<6 Axl Multi	6 Axle Multi	>6 Axl Multi	Total	Truck Total
05/25/11	0	3	3	0	0	0	0	0	0	0	0	0	0	6	0
01:00	0	2	0	0	0	0	0	0	0	0	0	0	0	2	0
02:00	0	1	0	0	0	0	0	0	0	0	0	0	0	1	0
03:00	0	0	0	0	0	0	0	0	0	0	0	0	0	0	0
04:00	0	1	1	0	0	0	0	0	0	0	0	0	0	2	0
05:00	0	13	5	0	0	0	0	0	0	0	0	0	0	18	0
06:00	1	5	9	1	0	0	0	1	0	0	0	0	0	17	2
07:00	0	39	17	0	4	0	0	0	0	0	0	0	0	60	4
08:00	1	44	32	1	9	0	0	1	0	0	0	0	0	88	11
09:00	2	46	20	2	5	0	0	0	0	0	0	0	0	75	7
10:00	0	46	21	0	8	0	0	1	0	0	0	0	0	76	9
11:00	0	67	18	3	9	0	0	0	0	0	0	0	0	97	12
12 PM	0	66	25	4	5	0	0	0	0	0	0	0	0	100	9
13:00	0	64	24	0	7	0	0	0	0	0	0	0	0	95	7
14:00	1	77	28	0	6	0	0	2	0	0	0	0	0	114	8
15:00	2	93	34	0	13	0	0	0	0	0	0	0	0	142	13
16:00	0	95	27	0	8	0	0	0	0	0	0	0	0	130	8
17:00	0	64	25	0	4	0	0	0	0	0	0	0	0	93	4
18:00	2	56	16	0	6	0	0	1	0	0	0	0	0	81	7
19:00	6	49	26	0	3	0	0	0	0	0	0	0	0	84	3
20:00	0	33	8	0	1	0	0	0	0	0	0	0	0	42	1
21:00	2	24	5	0	3	0	0	0	0	0	0	0	0	34	3
22:00	1	22	6	0	1	0	0	0	0	0	0	0	0	30	1
23:00	0	7	1	0	1	0	0	0	0	0	0	0	0	9	1
Total	18	917	351	11	93	0	0	6	0	0	0	0	0	1396	110
Percent	1.3%	65.7%	25.1%	0.8%	6.7%	0.0%	0.0%	0.4%	0.0%	0.0%	0.0%	0.0%	0.0%		
AM Peak	09:00	11:00	08:00	11:00	08:00			06:00						11:00	11:00
Vol.	2	67	32	3	9			1						97	12
PM Peak	19:00	16:00	15:00	12:00	15:00			14:00						15:00	15:00
Vol.	6	95	34	4	13			2						142	13

Old Colony Planning Council
 70 School Street
 Brockton, MA 02301
 508-583-1833

Community: Plymouth
 Community #_FC: 239_U0
 Recorder #: Jamar #7
 Tube Layout: L6 Basic

Station ID:
 Site Code: 239
 Date Start: 23-May-07
 Date End: 24-May-07
 Newfield St, north of Birch Ave

Start Time	21-May-07 Mon	22-May-07 Tue	23-May-07 Wed	24-May-07 Thu	25-May-07 Fri	26-May-07 Sat	27-May-07 Sun	Week Average
12:00 AM	*	*	5	13	*	*	*	9
01:00	*	*	2	8	*	*	*	5
02:00	*	*	3	5	*	*	*	4
03:00	*	*	0	2	*	*	*	1
04:00	*	*	9	8	*	*	*	8
05:00	*	*	17	18	*	*	*	18
06:00	*	*	41	43	*	*	*	42
07:00	*	*	97	109	*	*	*	103
08:00	*	*	112	114	*	*	*	113
09:00	*	*	92	91	*	*	*	92
10:00	*	*	112	76	*	*	*	94
11:00	*	*	133	104	*	*	*	118
12:00 PM	*	*	122	105	*	*	*	114
01:00	*	*	116	117	*	*	*	116
02:00	*	*	168	160	*	*	*	164
03:00	*	*	181	147	*	*	*	164
04:00	*	*	163	185	*	*	*	174
05:00	*	*	180	141	*	*	*	160
06:00	*	*	125	111	*	*	*	118
07:00	*	*	108	114	*	*	*	111
08:00	*	*	89	106	*	*	*	98
09:00	*	*	48	64	*	*	*	56
10:00	*	*	21	30	*	*	*	26
11:00	*	*	11	19	*	*	*	15
Total	0	0	1955	1890	0	0	0	1923
Percentage	0.0%	0.0%	101.7%	98.3%	0.0%	0.0%	0.0%	
AM Peak			11:00	08:00				11:00
Vol.			133	114				118
PM Peak			15:00	16:00				16:00
Vol.			181	185				174

Old Colony Planning Council
 70 School Street
 Brockton, MA 02301
 508-583-1833

Community: Plymouth
 Community #_FC: 239_U0
 Recorder #: Jamar #7
 Tube Layout: L6 Basic
 SB

Station ID:
 Site Code: 239
 Date Start: 23-May-07
 Date End: 24-May-07
 Newfield St, north of Birch Ave

Start Time	15	16 20	21 25	26 30	31 35	36 40	41 45	46 50	51 55	56 60	61 65	66 70	71 75	76 999	Total
05/24/07	0	1	2	0	1	0	0	0	0	0	0	0	0	0	4
01:00	0	0	1	1	1	0	0	0	0	0	0	0	0	0	3
02:00	0	0	1	1	0	0	0	0	0	0	0	0	0	0	2
03:00	0	0	0	0	0	0	0	0	0	0	0	0	0	0	0
04:00	1	0	0	0	0	0	0	0	0	0	0	0	0	0	1
05:00	1	0	0	2	0	0	0	0	0	0	0	0	0	0	3
06:00	0	0	0	0	0	0	1	0	0	0	0	0	0	0	1
07:00	0	1	1	2	1	0	0	0	0	0	0	0	0	0	5
08:00	0	0	1	3	0	0	0	0	0	0	0	0	0	0	4
09:00	1	0	0	0	0	0	0	0	0	0	0	0	0	0	1
10:00	0	0	0	0	0	0	0	0	0	0	0	0	0	0	0
11:00	2	1	0	0	1	0	0	0	0	0	0	0	0	0	4
12 PM	0	2	2	0	0	0	0	0	0	0	0	0	0	0	4
13:00	2	2	1	1	1	0	0	0	0	0	0	0	0	0	7
14:00	0	1	2	0	0	1	0	0	0	0	0	0	0	0	4
15:00	1	0	1	2	1	0	0	0	0	0	0	0	0	0	5
16:00	0	0	3	7	1	0	0	0	0	0	0	0	0	0	11
17:00	1	3	5	1	0	0	0	0	0	0	0	0	0	0	10
18:00	1	2	3	1	0	0	0	0	0	0	0	0	0	0	7
19:00	1	2	4	0	1	0	0	0	0	0	0	0	0	0	8
20:00	1	0	3	2	0	0	0	0	0	0	0	0	0	0	6
21:00	0	0	3	0	0	0	0	0	0	0	0	0	0	0	3
22:00	1	0	1	2	0	0	0	0	0	0	0	0	0	0	4
23:00	0	2	0	0	0	0	0	0	0	0	0	0	0	0	2
Total	13	17	34	25	8	1	1	0	0	0	0	0	0	0	99
Grand Total	27	35	54	57	13	3	1	0	0	0	0	0	0	0	190

15th Percentile : 16 MPH
 50th Percentile : 24 MPH
 85th Percentile : 29 MPH
 95th Percentile : 33 MPH

Stats
 Mean Speed(Average) : 23 MPH
 10 MPH Pace Speed : 21-30 MPH
 Number in Pace : 111
 Percent in Pace : 58.4%
 Number of Vehicles > 30 MPH : 17
 Percent of Vehicles > 30 MPH : 8.9%

Old Colony Planning Council
 70 School Street
 Brockton, MA 02301
 508-583-1833

Community: Plymouth
 Community #_FC: 239_U0
 Recorder #: Jamar #7
 Tube Layout: L6 Basic
 NB

Station ID:
 Site Code: 239
 Date Start: 23-May-07
 Date End: 24-May-07
 Newfield St, north of Birch Ave

Start Time	15	16 20	21 25	26 30	31 35	36 40	41 45	46 50	51 55	56 60	61 65	66 70	71 75	76 999	Total
05/24/07	0	1	4	1	3	0	0	0	0	0	0	0	0	0	9
01:00	0	1	4	0	0	0	0	0	0	0	0	0	0	0	5
02:00	0	1	1	0	1	0	0	0	0	0	0	0	0	0	3
03:00	0	0	1	1	0	0	0	0	0	0	0	0	0	0	2
04:00	1	0	2	4	0	0	0	0	0	0	0	0	0	0	7
05:00	0	3	5	3	3	0	1	0	0	0	0	0	0	0	15
06:00	0	4	19	15	2	2	0	0	0	0	0	0	0	0	42
07:00	1	9	43	36	14	0	1	0	0	0	0	0	0	0	104
08:00	1	17	44	38	8	2	0	0	0	0	0	0	0	0	110
09:00	2	9	44	29	6	0	0	0	0	0	0	0	0	0	90
10:00	1	16	35	23	1	0	0	0	0	0	0	0	0	0	76
11:00	8	13	38	29	12	0	0	0	0	0	0	0	0	0	100
12 PM	3	13	40	39	5	1	0	0	0	0	0	0	0	0	101
13:00	7	15	42	35	10	1	0	0	0	0	0	0	0	0	110
14:00	4	22	53	69	8	0	0	0	0	0	0	0	0	0	156
15:00	1	21	59	48	12	1	0	0	0	0	0	0	0	0	142
16:00	4	13	78	66	11	1	0	1	0	0	0	0	0	0	174
17:00	2	10	49	57	12	1	0	0	0	0	0	0	0	0	131
18:00	7	13	39	36	7	2	0	0	0	0	0	0	0	0	104
19:00	1	18	48	32	7	0	0	0	0	0	0	0	0	0	106
20:00	6	9	49	29	5	1	1	0	0	0	0	0	0	0	100
21:00	3	9	33	13	3	0	0	0	0	0	0	0	0	0	61
22:00	1	6	10	6	3	0	0	0	0	0	0	0	0	0	26
23:00	3	4	8	2	0	0	0	0	0	0	0	0	0	0	17
Total	56	227	748	611	133	12	3	1	0	0	0	0	0	0	1791
Grand Total	124	475	1508	1238	274	29	3	4	0	0	0	0	0	0	3655

15th Percentile : 20 MPH
 50th Percentile : 25 MPH
 85th Percentile : 30 MPH
 95th Percentile : 33 MPH

Stats
 Mean Speed(Average) : 24 MPH
 10 MPH Pace Speed : 21-30 MPH
 Number in Pace : 2746
 Percent in Pace : 75.1%
 Number of Vehicles > 30 MPH : 310
 Percent of Vehicles > 30 MPH : 8.5%

Old Colony Planning Council
 70 School Street
 Brockton, MA 02301
 508-583-1833

Community: Plymouth
 Community #_FC: 239_U0
 Recorder #: Jamar #7
 Tube Layout: L6 Basic
 SB, NB

Station ID:
 Site Code: 239
 Date Start: 23-May-07
 Date End: 24-May-07
 Newfield St, north of Birch Ave

Start Time	15	16 20	21 25	26 30	31 35	36 40	41 45	46 50	51 55	56 60	61 65	66 70	71 75	76 999	Total
05/24/07	0	2	6	1	4	0	0	0	0	0	0	0	0	0	13
01:00	0	1	5	1	1	0	0	0	0	0	0	0	0	0	8
02:00	0	1	2	1	1	0	0	0	0	0	0	0	0	0	5
03:00	0	0	1	1	0	0	0	0	0	0	0	0	0	0	2
04:00	2	0	2	4	0	0	0	0	0	0	0	0	0	0	8
05:00	1	3	5	5	3	0	1	0	0	0	0	0	0	0	18
06:00	0	4	19	15	2	2	1	0	0	0	0	0	0	0	43
07:00	1	10	44	38	15	0	1	0	0	0	0	0	0	0	109
08:00	1	17	45	41	8	2	0	0	0	0	0	0	0	0	114
09:00	3	9	44	29	6	0	0	0	0	0	0	0	0	0	91
10:00	1	16	35	23	1	0	0	0	0	0	0	0	0	0	76
11:00	10	14	38	29	13	0	0	0	0	0	0	0	0	0	104
12 PM	3	15	42	39	5	1	0	0	0	0	0	0	0	0	105
13:00	9	17	43	36	11	1	0	0	0	0	0	0	0	0	117
14:00	4	23	55	69	8	1	0	0	0	0	0	0	0	0	160
15:00	2	21	60	50	13	1	0	0	0	0	0	0	0	0	147
16:00	4	13	81	73	12	1	0	1	0	0	0	0	0	0	185
17:00	3	13	54	58	12	1	0	0	0	0	0	0	0	0	141
18:00	8	15	42	37	7	2	0	0	0	0	0	0	0	0	111
19:00	2	20	52	32	8	0	0	0	0	0	0	0	0	0	114
20:00	7	9	52	31	5	1	1	0	0	0	0	0	0	0	106
21:00	3	9	36	13	3	0	0	0	0	0	0	0	0	0	64
22:00	2	6	11	8	3	0	0	0	0	0	0	0	0	0	30
23:00	3	6	8	2	0	0	0	0	0	0	0	0	0	0	19
Total	69	244	782	636	141	13	4	1	0	0	0	0	0	0	1890
Grand Total	151	510	1562	1295	287	32	4	4	0	0	0	0	0	0	3845

15th Percentile : 20 MPH
 50th Percentile : 25 MPH
 85th Percentile : 30 MPH
 95th Percentile : 33 MPH

Stats
 Mean Speed(Average) : 24 MPH
 10 MPH Pace Speed : 21-30 MPH
 Number in Pace : 2857
 Percent in Pace : 74.3%
 Number of Vehicles > 30 MPH : 327
 Percent of Vehicles > 30 MPH : 8.5%

Old Colony Planning Council
 70 School Street
 Brockton, MA 02301
 508-583-1833

Community: Plymouth
 Community #_FC: 239_U0
 Recorder #: Jamar #7
 Tube Layout: L6 Basic
 SB

Station ID:
 Site Code: 239
 Date Start: 23-May-07
 Date End: 24-May-07

Newfield St, north of Birch Ave

Start Time	Bikes	Cars & Trailers	2 Axle Long	Buses	2 Axle 6 Tire	3 Axle Single	4 Axle Single	<5 Axl Double	5 Axle Double	>6 Axl Double	<6 Axl Multi	6 Axle Multi	>6 Axl Multi	Total
05/23/07	0	0	0	0	0	0	0	0	0	0	0	0	0	0
01:00	0	0	0	0	0	0	0	0	0	0	0	0	0	0
02:00	0	0	0	0	0	0	0	0	0	0	0	0	0	0
03:00	0	0	0	0	0	0	0	0	0	0	0	0	0	0
04:00	0	2	1	0	0	0	0	0	0	0	0	0	0	3
05:00	0	2	0	0	0	0	0	0	0	0	0	0	0	2
06:00	0	2	1	0	0	0	0	0	0	0	0	0	0	3
07:00	0	4	0	0	0	0	0	0	0	0	0	0	0	4
08:00	0	2	0	0	0	0	0	0	0	0	0	0	0	2
09:00	0	1	0	0	0	0	0	0	0	0	0	0	0	1
10:00	0	1	2	0	1	0	0	0	0	0	0	0	0	4
11:00	0	1	1	0	0	0	0	0	0	0	0	0	0	2
12 PM	0	2	1	0	0	0	0	0	0	0	0	0	0	3
13:00	0	5	2	0	0	0	0	0	0	0	0	0	0	7
14:00	0	3	1	0	0	0	0	0	0	0	0	0	0	4
15:00	0	7	1	0	0	0	0	0	0	0	0	0	0	8
16:00	0	6	2	0	0	0	0	0	0	0	0	0	0	8
17:00	1	11	2	0	0	0	0	0	0	0	0	0	0	14
18:00	0	2	1	0	0	0	0	1	0	0	0	0	0	4
19:00	0	5	4	0	0	0	0	0	0	0	0	0	0	9
20:00	0	3	0	0	0	0	0	0	0	0	0	0	0	3
21:00	0	4	1	0	0	0	0	0	0	0	0	0	0	5
22:00	0	4	1	0	0	0	0	0	0	0	0	0	0	5
23:00	0	0	0	0	0	0	0	0	0	0	0	0	0	0
Total	1	67	21	0	1	0	0	1	0	0	0	0	0	91
Percent	1.1%	73.6%	23.1%	0.0%	1.1%	0.0%	0.0%	1.1%	0.0%	0.0%	0.0%	0.0%	0.0%	
AM Peak		07:00	10:00		10:00									07:00
Vol.		4	2		1									4
PM Peak	17:00	17:00	19:00					18:00						17:00
Vol.	1	11	4					1						14

Old Colony Planning Council
 70 School Street
 Brockton, MA 02301
 508-583-1833

Community: Plymouth
 Community #_FC: 239_U0
 Recorder #: Jamar #7
 Tube Layout: L6 Basic
 SB

Station ID:
 Site Code: 239
 Date Start: 23-May-07
 Date End: 24-May-07

Newfield St, north of Birch Ave

Start Time	Bikes	Cars & Trailers	2 Axle Long	Buses	2 Axle 6 Tire	3 Axle Single	4 Axle Single	<5 Axl Double	5 Axle Double	>6 Axl Double	<6 Axl Multi	6 Axle Multi	>6 Axl Multi	Total
05/24/07	0	4	0	0	0	0	0	0	0	0	0	0	0	4
01:00	0	3	0	0	0	0	0	0	0	0	0	0	0	3
02:00	0	2	0	0	0	0	0	0	0	0	0	0	0	2
03:00	0	0	0	0	0	0	0	0	0	0	0	0	0	0
04:00	0	1	0	0	0	0	0	0	0	0	0	0	0	1
05:00	0	3	0	0	0	0	0	0	0	0	0	0	0	3
06:00	0	1	0	0	0	0	0	0	0	0	0	0	0	1
07:00	0	4	0	0	1	0	0	0	0	0	0	0	0	5
08:00	0	3	1	0	0	0	0	0	0	0	0	0	0	4
09:00	0	1	0	0	0	0	0	0	0	0	0	0	0	1
10:00	0	0	0	0	0	0	0	0	0	0	0	0	0	0
11:00	2	2	0	0	0	0	0	0	0	0	0	0	0	4
12 PM	0	4	0	0	0	0	0	0	0	0	0	0	0	4
13:00	0	6	1	0	0	0	0	0	0	0	0	0	0	7
14:00	0	4	0	0	0	0	0	0	0	0	0	0	0	4
15:00	0	4	1	0	0	0	0	0	0	0	0	0	0	5
16:00	0	10	1	0	0	0	0	0	0	0	0	0	0	11
17:00	1	7	2	0	0	0	0	0	0	0	0	0	0	10
18:00	0	6	0	0	0	0	0	1	0	0	0	0	0	7
19:00	0	6	2	0	0	0	0	0	0	0	0	0	0	8
20:00	0	5	1	0	0	0	0	0	0	0	0	0	0	6
21:00	0	3	0	0	0	0	0	0	0	0	0	0	0	3
22:00	0	4	0	0	0	0	0	0	0	0	0	0	0	4
23:00	0	1	1	0	0	0	0	0	0	0	0	0	0	2
Total	3	84	10	0	1	0	0	1	0	0	0	0	0	99
Percent	3.0%	84.8%	10.1%	0.0%	1.0%	0.0%	0.0%	1.0%	0.0%	0.0%	0.0%	0.0%	0.0%	
AM Peak	11:00	00:00	08:00		07:00									07:00
Vol.	2	4	1		1									5
PM Peak	17:00	16:00	17:00					18:00						16:00
Vol.	1	10	2					1						11
Grand Total	4	151	31	0	2	0	0	2	0	0	0	0	0	190
Percent		79.5%	16.3%	0.0%	1.1%	0.0%	0.0%	1.1%	0.0%	0.0%	0.0%	0.0%	0.0%	
HV Total				0	2	0	0	2	0	0	0	0	0	

Old Colony Planning Council
 70 School Street
 Brockton, MA 02301
 508-583-1833

Community: Plymouth
 Community #_FC: 239_U0
 Recorder #: Jamar #7
 Tube Layout: L6 Basic
 NB

Station ID:
 Site Code: 239
 Date Start: 23-May-07
 Date End: 24-May-07

Newfield St, north of Birch Ave

Start Time	Bikes	Cars & Trailers	2 Axle Long	Buses	2 Axle 6 Tire	3 Axle Single	4 Axle Single	<5 Axl Double	5 Axle Double	>6 Axl Double	<6 Axl Multi	6 Axle Multi	>6 Axl Multi	Total
05/23/07	0	3	2	0	0	0	0	0	0	0	0	0	0	5
01:00	0	2	0	0	0	0	0	0	0	0	0	0	0	2
02:00	0	3	0	0	0	0	0	0	0	0	0	0	0	3
03:00	0	0	0	0	0	0	0	0	0	0	0	0	0	0
04:00	0	3	3	0	0	0	0	0	0	0	0	0	0	6
05:00	0	6	9	0	0	0	0	0	0	0	0	0	0	15
06:00	0	24	12	2	0	0	0	0	0	0	0	0	0	38
07:00	1	69	20	0	2	0	0	1	0	0	0	0	0	93
08:00	0	69	34	1	3	0	0	3	0	0	0	0	0	110
09:00	0	71	15	3	2	0	0	0	0	0	0	0	0	91
10:00	0	76	26	0	6	0	0	0	0	0	0	0	0	108
11:00	0	95	30	0	6	0	0	0	0	0	0	0	0	131
12 PM	0	92	24	1	1	0	0	1	0	0	0	0	0	119
13:00	0	84	21	0	4	0	0	0	0	0	0	0	0	109
14:00	0	132	27	0	5	0	0	0	0	0	0	0	0	164
15:00	2	133	31	3	3	0	0	1	0	0	0	0	0	173
16:00	1	120	31	0	3	0	0	0	0	0	0	0	0	155
17:00	2	130	32	0	2	0	0	0	0	0	0	0	0	166
18:00	1	93	26	0	1	0	0	0	0	0	0	0	0	121
19:00	0	78	21	0	0	0	0	0	0	0	0	0	0	99
20:00	1	61	23	0	1	0	0	0	0	0	0	0	0	86
21:00	0	34	9	0	0	0	0	0	0	0	0	0	0	43
22:00	0	14	2	0	0	0	0	0	0	0	0	0	0	16
23:00	0	11	0	0	0	0	0	0	0	0	0	0	0	11
Total	8	1403	398	10	39	0	0	6	0	0	0	0	0	1864
Percent	0.4%	75.3%	21.4%	0.5%	2.1%	0.0%	0.0%	0.3%	0.0%	0.0%	0.0%	0.0%	0.0%	
AM Peak	07:00	11:00	08:00	09:00	10:00			08:00						11:00
Vol.	1	95	34	3	6			3						131
PM Peak	15:00	15:00	17:00	15:00	14:00			12:00						15:00
Vol.	2	133	32	3	5			1						173

Old Colony Planning Council
 70 School Street
 Brockton, MA 02301
 508-583-1833

Community: Plymouth
 Community #_FC: 239_U0
 Recorder #: Jamar #7
 Tube Layout: L6 Basic
 NB

Station ID:
 Site Code: 239
 Date Start: 23-May-07
 Date End: 24-May-07

Newfield St, north of Birch Ave

Start Time	Bikes	Cars & Trailers	2 Axle Long	Buses	2 Axle 6 Tire	3 Axle Single	4 Axle Single	<5 Axl Double	5 Axle Double	>6 Axl Double	<6 Axl Multi	6 Axle Multi	>6 Axl Multi	Total
05/24/07	0	8	1	0	0	0	0	0	0	0	0	0	0	9
01:00	0	4	1	0	0	0	0	0	0	0	0	0	0	5
02:00	0	3	0	0	0	0	0	0	0	0	0	0	0	3
03:00	0	1	1	0	0	0	0	0	0	0	0	0	0	2
04:00	0	4	3	0	0	0	0	0	0	0	0	0	0	7
05:00	0	8	7	0	0	0	0	0	0	0	0	0	0	15
06:00	0	27	12	2	1	0	0	0	0	0	0	0	0	42
07:00	0	73	27	0	4	0	0	0	0	0	0	0	0	104
08:00	0	71	33	1	5	0	0	0	0	0	0	0	0	110
09:00	0	71	15	0	4	0	0	0	0	0	0	0	0	90
10:00	0	56	15	0	5	0	0	0	0	0	0	0	0	76
11:00	2	77	21	0	0	0	0	0	0	0	0	0	0	100
12 PM	1	75	23	1	1	0	0	0	0	0	0	0	0	101
13:00	0	90	17	0	2	0	0	1	0	0	0	0	0	110
14:00	0	126	23	2	5	0	0	0	0	0	0	0	0	156
15:00	1	113	24	4	0	0	0	0	0	0	0	0	0	142
16:00	0	135	36	0	2	0	0	1	0	0	0	0	0	174
17:00	0	97	30	0	3	1	0	0	0	0	0	0	0	131
18:00	2	78	22	0	2	0	0	0	0	0	0	0	0	104
19:00	2	85	19	0	0	0	0	0	0	0	0	0	0	106
20:00	3	79	16	0	1	0	0	1	0	0	0	0	0	100
21:00	0	50	10	0	1	0	0	0	0	0	0	0	0	61
22:00	0	21	5	0	0	0	0	0	0	0	0	0	0	26
23:00	0	15	2	0	0	0	0	0	0	0	0	0	0	17
Total	11	1367	363	10	36	1	0	3	0	0	0	0	0	1791
Percent	0.6%	76.3%	20.3%	0.6%	2.0%	0.1%	0.0%	0.2%	0.0%	0.0%	0.0%	0.0%	0.0%	
AM Peak	11:00	11:00	08:00	06:00	08:00									08:00
Vol.	2	77	33	2	5									110
PM Peak	20:00	16:00	16:00	15:00	14:00	17:00		13:00						16:00
Vol.	3	135	36	4	5	1		1						174
Grand Total	19	2770	761	20	75	1	0	9	0	0	0	0	0	3655
Percent		75.8%	20.8%	0.5%	2.1%	0.0%	0.0%	0.2%	0.0%	0.0%	0.0%	0.0%	0.0%	
HV Total				20	75	1	0	9	0	0	0	0	0	

Old Colony Planning Council
 70 School Street
 Brockton, MA 02301
 508-583-1833

Community: Plymouth
 Community #_FC: 239_U0
 Recorder #: Jamar #7
 Tube Layout: L6 Basic
 SB, NB

Station ID:
 Site Code: 239
 Date Start: 23-May-07
 Date End: 24-May-07

Newfield St, north of Birch Ave

Start Time	Bikes	Cars & Trailers	2 Axle Long	Buses	2 Axle 6 Tire	3 Axle Single	4 Axle Single	<5 Axl Double	5 Axle Double	>6 Axl Double	<6 Axl Multi	6 Axle Multi	>6 Axl Multi	Total
05/23/07	0	3	2	0	0	0	0	0	0	0	0	0	0	5
01:00	0	2	0	0	0	0	0	0	0	0	0	0	0	2
02:00	0	3	0	0	0	0	0	0	0	0	0	0	0	3
03:00	0	0	0	0	0	0	0	0	0	0	0	0	0	0
04:00	0	5	4	0	0	0	0	0	0	0	0	0	0	9
05:00	0	8	9	0	0	0	0	0	0	0	0	0	0	17
06:00	0	26	13	2	0	0	0	0	0	0	0	0	0	41
07:00	1	73	20	0	2	0	0	1	0	0	0	0	0	97
08:00	0	71	34	1	3	0	0	3	0	0	0	0	0	112
09:00	0	72	15	3	2	0	0	0	0	0	0	0	0	92
10:00	0	77	28	0	7	0	0	0	0	0	0	0	0	112
11:00	0	96	31	0	6	0	0	0	0	0	0	0	0	133
12 PM	0	94	25	1	1	0	0	1	0	0	0	0	0	122
13:00	0	89	23	0	4	0	0	0	0	0	0	0	0	116
14:00	0	135	28	0	5	0	0	0	0	0	0	0	0	168
15:00	2	140	32	3	3	0	0	1	0	0	0	0	0	181
16:00	1	126	33	0	3	0	0	0	0	0	0	0	0	163
17:00	3	141	34	0	2	0	0	0	0	0	0	0	0	180
18:00	1	95	27	0	1	0	0	1	0	0	0	0	0	125
19:00	0	83	25	0	0	0	0	0	0	0	0	0	0	108
20:00	1	64	23	0	1	0	0	0	0	0	0	0	0	89
21:00	0	38	10	0	0	0	0	0	0	0	0	0	0	48
22:00	0	18	3	0	0	0	0	0	0	0	0	0	0	21
23:00	0	11	0	0	0	0	0	0	0	0	0	0	0	11
Total	9	1470	419	10	40	0	0	7	0	0	0	0	0	1955
Percent	0.5%	75.2%	21.4%	0.5%	2.0%	0.0%	0.0%	0.4%	0.0%	0.0%	0.0%	0.0%	0.0%	
AM Peak	07:00	11:00	08:00	09:00	10:00			08:00						11:00
Vol.	1	96	34	3	7			3						133
PM Peak	17:00	17:00	17:00	15:00	14:00			12:00						15:00
Vol.	3	141	34	3	5			1						181

Old Colony Planning Council
 70 School Street
 Brockton, MA 02301
 508-583-1833

Community: Plymouth
 Community #_FC: 239_U0
 Recorder #: Jamar #7
 Tube Layout: L6 Basic
 SB, NB

Station ID:
 Site Code: 239
 Date Start: 23-May-07
 Date End: 24-May-07

Newfield St, north of Birch Ave

Start Time	Bikes	Cars & Trailers	2 Axle Long	Buses	2 Axle 6 Tire	3 Axle Single	4 Axle Single	<5 Axl Double	5 Axle Double	>6 Axl Double	<6 Axl Multi	6 Axle Multi	>6 Axl Multi	Total
05/24/07	0	12	1	0	0	0	0	0	0	0	0	0	0	13
01:00	0	7	1	0	0	0	0	0	0	0	0	0	0	8
02:00	0	5	0	0	0	0	0	0	0	0	0	0	0	5
03:00	0	1	1	0	0	0	0	0	0	0	0	0	0	2
04:00	0	5	3	0	0	0	0	0	0	0	0	0	0	8
05:00	0	11	7	0	0	0	0	0	0	0	0	0	0	18
06:00	0	28	12	2	1	0	0	0	0	0	0	0	0	43
07:00	0	77	27	0	5	0	0	0	0	0	0	0	0	109
08:00	0	74	34	1	5	0	0	0	0	0	0	0	0	114
09:00	0	72	15	0	4	0	0	0	0	0	0	0	0	91
10:00	0	56	15	0	5	0	0	0	0	0	0	0	0	76
11:00	4	79	21	0	0	0	0	0	0	0	0	0	0	104
12 PM	1	79	23	1	1	0	0	0	0	0	0	0	0	105
13:00	0	96	18	0	2	0	0	1	0	0	0	0	0	117
14:00	0	130	23	2	5	0	0	0	0	0	0	0	0	160
15:00	1	117	25	4	0	0	0	0	0	0	0	0	0	147
16:00	0	145	37	0	2	0	0	1	0	0	0	0	0	185
17:00	1	104	32	0	3	1	0	0	0	0	0	0	0	141
18:00	2	84	22	0	2	0	0	1	0	0	0	0	0	111
19:00	2	91	21	0	0	0	0	0	0	0	0	0	0	114
20:00	3	84	17	0	1	0	0	1	0	0	0	0	0	106
21:00	0	53	10	0	1	0	0	0	0	0	0	0	0	64
22:00	0	25	5	0	0	0	0	0	0	0	0	0	0	30
23:00	0	16	3	0	0	0	0	0	0	0	0	0	0	19
Total	14	1451	373	10	37	1	0	4	0	0	0	0	0	1890
Percent	0.7%	76.8%	19.7%	0.5%	2.0%	0.1%	0.0%	0.2%	0.0%	0.0%	0.0%	0.0%	0.0%	
AM Peak	11:00	11:00	08:00	06:00	07:00									08:00
Vol.	4	79	34	2	5									114
PM Peak	20:00	16:00	16:00	15:00	14:00	17:00		13:00						16:00
Vol.	3	145	37	4	5	1		1						185
Grand Total	23	2921	792	20	77	1	0	11	0	0	0	0	0	3845
Percent		76.0%	20.6%	0.5%	2.0%	0.0%	0.0%	0.3%	0.0%	0.0%	0.0%	0.0%	0.0%	
HV Total				20	77	1	0	11	0	0	0	0	0	

Old Colony Planning Council
 70 School Street
 Brockton, MA 02301
 (508) 583-1833
 www.ocpcrpa.org

Community: Plymouth
 Com#_UR/FC: 239_U0
 Recorder #: Jamar #16
 Layout: L6 Basic (2')

Station ID:
 Site Code: 239
 Date Start: 25-May-11
 Date End: 26-May-11
 Newfield St, north of Birch Ave

Start Time	23-May-11		Tue		Wed		Thu		Fri		Sat		Sun		Week Average	
	SB	NB	SB	NB	SB	NB	SB	NB	SB	NB	SB	NB	SB	NB	SB	NB
12:00 AM	*	*	*	*	1	13	5	18	*	*	*	*	*	*	3	16
01:00	*	*	*	*	1	3	3	2	*	*	*	*	*	*	2	2
02:00	*	*	*	*	0	1	0	1	*	*	*	*	*	*	0	1
03:00	*	*	*	*	0	0	0	0	*	*	*	*	*	*	0	0
04:00	*	*	*	*	1	3	1	3	*	*	*	*	*	*	1	3
05:00	*	*	*	*	2	23	2	19	*	*	*	*	*	*	2	21
06:00	*	*	*	*	6	31	5	36	*	*	*	*	*	*	6	34
07:00	*	*	*	*	14	66	16	78	*	*	*	*	*	*	15	72
08:00	*	*	*	*	8	104	10	93	*	*	*	*	*	*	9	98
09:00	*	*	*	*	9	82	16	75	*	*	*	*	*	*	12	78
10:00	*	*	*	*	14	86	13	81	*	*	*	*	*	*	14	84
11:00	*	*	*	*	8	110	14	97	*	*	*	*	*	*	11	104
12:00 PM	*	*	*	*	15	116	11	103	*	*	*	*	*	*	13	110
01:00	*	*	*	*	25	114	12	85	*	*	*	*	*	*	18	100
02:00	*	*	*	*	17	137	17	145	*	*	*	*	*	*	17	141
03:00	*	*	*	*	28	154	20	135	*	*	*	*	*	*	24	144
04:00	*	*	*	*	25	158	16	124	*	*	*	*	*	*	20	141
05:00	*	*	*	*	15	108	28	136	*	*	*	*	*	*	22	122
06:00	*	*	*	*	10	95	8	97	*	*	*	*	*	*	9	96
07:00	*	*	*	*	11	86	17	87	*	*	*	*	*	*	14	86
08:00	*	*	*	*	9	48	13	47	*	*	*	*	*	*	11	48
09:00	*	*	*	*	4	38	8	27	*	*	*	*	*	*	6	32
10:00	*	*	*	*	4	34	4	21	*	*	*	*	*	*	4	28
11:00	*	*	*	*	8	9	8	11	*	*	*	*	*	*	8	10
Total	0	0	0	0	235	1619	247	1521	0	0	0	0	0	0	241	1571
Day	0	0	0	0	1854	1768	0	0	0	0	0	0	0	0	1812	1571
AM Peak					07:00	11:00	07:00	11:00							07:00	11:00
Vol.					14	110	16	97							15	104
PM Peak					15:00	16:00	17:00	14:00							15:00	15:00
Vol.					28	158	28	145							24	144

Comb. Total 0 0 1854 1768 0 0 0 1812

Old Colony Planning Council
 70 School Street
 Brockton, MA 02301
 (508) 583-1833
 www.ocpcrpa.org

Community: Plymouth
 Com#_UR/FC: 239_U0
 Recorder #: Jamar #16
 Layout: L6 Basic (2')

Station ID:
 Site Code: 239
 Date Start: 25-May-11
 Date End: 26-May-11
 Newfield St, north of Birch Ave

Start Time	25-May-1 Wed		SB		NB		Combined		26-May Thu		SB		NB		Combined	
	A.M.	P.M.	A.M.	P.M.	A.M.	P.M.	A.M.	P.M.	A.M.	P.M.	A.M.	P.M.	A.M.	P.M.	A.M.	P.M.
12:00	1	6	10	27	11	33	2	4	14	23	16	27				
12:15	0	2	0	37	0	39	3	2	1	24	4	26				
12:30	0	4	3	24	3	28	0	4	3	28	3	32				
12:45	0	3	0	28	0	31	0	1	0	28	0	29				
01:00	0	7	2	19	2	26	0	5	1	15	1	20				
01:15	0	4	0	31	0	35	0	0	0	22	0	22				
01:30	1	6	1	32	2	38	3	3	0	22	3	25				
01:45	0	8	0	32	0	40	0	4	1	26	1	30				
02:00	0	4	0	25	0	29	0	6	0	37	0	43				
02:15	0	5	0	36	0	41	0	5	0	38	0	43				
02:30	0	3	1	39	1	42	0	1	1	28	1	29				
02:45	0	5	0	37	0	42	0	5	0	42	0	47				
03:00	0	6	0	46	0	52	0	3	0	50	0	53				
03:15	0	5	0	40	0	45	0	5	0	27	0	32				
03:30	0	10	0	29	0	39	0	4	0	33	0	37				
03:45	0	7	0	39	0	46	0	8	0	25	0	33				
04:00	1	9	1	49	2	58	0	2	1	38	1	40				
04:15	0	2	1	34	1	36	0	6	0	30	0	36				
04:30	0	8	1	50	1	58	1	3	2	27	3	30				
04:45	0	6	0	25	0	31	0	5	0	29	0	34				
05:00	0	3	1	26	1	29	0	8	1	41	1	49				
05:15	1	4	4	29	5	33	1	2	5	29	6	31				
05:30	0	5	8	23	8	28	0	7	9	33	9	40				
05:45	1	3	10	30	11	33	1	11	4	33	5	44				
06:00	4	5	4	34	8	39	2	3	6	27	8	30				
06:15	0	0	9	26	9	26	0	1	10	21	10	22				
06:30	1	2	6	15	7	17	1	2	8	33	9	35				
06:45	1	3	12	20	13	23	2	2	12	16	14	18				
07:00	1	2	12	23	13	25	3	4	20	16	23	20				
07:15	1	4	19	22	20	26	4	3	25	33	29	36				
07:30	6	2	17	22	23	24	4	3	13	20	17	23				
07:45	6	3	18	19	24	22	5	7	20	18	25	25				
08:00	1	1	27	19	28	20	3	3	23	16	26	19				
08:15	1	5	27	8	28	13	3	0	18	16	21	16				
08:30	1	2	23	13	24	15	2	7	24	8	26	15				
08:45	5	1	27	8	32	9	2	3	28	7	30	10				
09:00	3	2	25	14	28	16	4	3	17	7	21	10				
09:15	2	2	19	11	21	13	5	1	14	8	19	9				
09:30	3	0	22	8	25	8	6	1	11	4	17	5				
09:45	1	0	16	5	17	5	1	3	33	8	34	11				
10:00	3	0	26	10	29	10	1	0	18	8	19	8				
10:15	7	0	16	9	23	9	7	1	26	4	33	5				
10:30	2	2	26	5	28	7	2	2	19	5	21	7				
10:45	2	2	18	10	20	12	3	1	18	4	21	5				
11:00	2	1	25	4	27	5	6	1	21	3	27	4				
11:15	2	5	27	4	29	9	3	2	32	2	35	4				
11:30	0	2	32	1	32	3	1	2	27	2	28	4				
11:45	4	0	26	0	30	0	4	3	17	4	21	7				
Total	64	171	522	1097	586	1268	85	162	503	1018	588	1180				
Day Total		235		1619		1854		247		1521		1768				
% Total	0.0%	3.5%	9.2%	28.2%	59.2%			4.8%	9.2%	28.5%	57.6%					
Peak	07:00	03:15	11:00	03:45	11:00	03:45	10:15	05:00	10:45	02:15	10:45	02:15				
Vol.	14	31	110	172	118	198	18	28	98	158	111	172				
P.H.F.	0.583	0.775	0.859	0.860	0.922	0.853	0.643	0.636	0.766	0.790	0.793	0.811				

Old Colony Planning Council
 70 School Street
 Brockton, MA 02301
 (508) 583-1833
 www.ocpcrpa.org

Community: Plymouth
 Com#_UR/FC: 239_U0
 Recorder #: Jamar #16
 Layout: L6 Basic (2')

Station ID:
 Site Code: 239
 Date Start: 25-May-11
 Date End: 26-May-11
 Newfield St, north of Birch Ave

Start Time	23-May-11 Mon	24-May-11 Tue	25-May-11 Wed	26-May-11 Thu	27-May-11 Fri	28-May-11 Sat	29-May-11 Sun	Week Average
12:00 AM	*	*	14	23	*	*	*	18
01:00	*	*	4	5	*	*	*	4
02:00	*	*	1	1	*	*	*	1
03:00	*	*	0	0	*	*	*	0
04:00	*	*	4	4	*	*	*	4
05:00	*	*	25	21	*	*	*	23
06:00	*	*	37	41	*	*	*	39
07:00	*	*	80	94	*	*	*	87
08:00	*	*	112	103	*	*	*	108
09:00	*	*	91	91	*	*	*	91
10:00	*	*	100	94	*	*	*	97
11:00	*	*	118	111	*	*	*	114
12:00 PM	*	*	131	114	*	*	*	122
01:00	*	*	139	97	*	*	*	118
02:00	*	*	154	162	*	*	*	158
03:00	*	*	182	155	*	*	*	168
04:00	*	*	183	140	*	*	*	162
05:00	*	*	123	164	*	*	*	144
06:00	*	*	105	105	*	*	*	105
07:00	*	*	97	104	*	*	*	100
08:00	*	*	57	60	*	*	*	58
09:00	*	*	42	35	*	*	*	38
10:00	*	*	38	25	*	*	*	32
11:00	*	*	17	19	*	*	*	18
Total	0	0	1854	1768	0	0	0	1809
Percentage	0.0%	0.0%	102.5%	97.7%	0.0%	0.0%	0.0%	
AM Peak			11:00	11:00				11:00
Vol.			118	111				114
PM Peak			16:00	17:00				15:00
Vol.			183	164				168

Old Colony Planning Council
 70 School Street
 Brockton, MA 02301
 (508) 583-1833
 www.ocpcrpa.org

Community: Plymouth
 Com#_UR/FC: 239_U0
 Recorder #: Jamar #16
 Layout: L6 Basic (2')

Station ID:
 Site Code: 239
 Date Start: 25-May-11
 Date End: 26-May-11
 Newfield St, north of Birch Ave

SB

Start Time	15	16 20	21 25	26 30	31 35	36 40	41 45	46 50	51 55	56 60	61 65	66 70	71 75	76 999	Total
05/25/11	0	0	1	0	0	0	0	0	0	0	0	0	0	0	1
01:00	0	1	0	0	0	0	0	0	0	0	0	0	0	0	1
02:00	0	0	0	0	0	0	0	0	0	0	0	0	0	0	0
03:00	0	0	0	0	0	0	0	0	0	0	0	0	0	0	0
04:00	0	0	0	0	1	0	0	0	0	0	0	0	0	0	1
05:00	0	1	1	0	0	0	0	0	0	0	0	0	0	0	2
06:00	0	3	2	1	0	0	0	0	0	0	0	0	0	0	6
07:00	0	2	4	8	0	0	0	0	0	0	0	0	0	0	14
08:00	0	2	4	2	0	0	0	0	0	0	0	0	0	0	8
09:00	0	0	7	2	0	0	0	0	0	0	0	0	0	0	9
10:00	1	5	5	2	1	0	0	0	0	0	0	0	0	0	14
11:00	1	2	2	1	2	0	0	0	0	0	0	0	0	0	8
12 PM	1	2	3	8	1	0	0	0	0	0	0	0	0	0	15
13:00	2	1	8	11	3	0	0	0	0	0	0	0	0	0	25
14:00	1	2	5	7	2	0	0	0	0	0	0	0	0	0	17
15:00	1	4	15	8	0	0	0	0	0	0	0	0	0	0	28
16:00	2	1	16	4	2	0	0	0	0	0	0	0	0	0	25
17:00	1	5	8	1	0	0	0	0	0	0	0	0	0	0	15
18:00	2	0	3	5	0	0	0	0	0	0	0	0	0	0	10
19:00	1	3	5	2	0	0	0	0	0	0	0	0	0	0	11
20:00	0	0	5	3	1	0	0	0	0	0	0	0	0	0	9
21:00	0	0	3	1	0	0	0	0	0	0	0	0	0	0	4
22:00	0	0	1	2	0	1	0	0	0	0	0	0	0	0	4
23:00	0	0	7	1	0	0	0	0	0	0	0	0	0	0	8
Total	13	34	105	69	13	1	0	0	0	0	0	0	0	0	235

Daily
 15th Percentile : 14 MPH
 50th Percentile : 22 MPH
 85th Percentile : 28 MPH
 95th Percentile : 30 MPH
 Mean Speed(Average) : 22 MPH
 10 MPH Pace Speed : 20-29 MPH
 Number in Pace : 145
 Percent in Pace : 61.7%
 Number of Vehicles > 30 MPH : 19
 Percent of Vehicles > 30 MPH : 7.9%

Community: Plymouth
 Com#_UR/FC: 239_U0
 Recorder #: Jamar #16
 Layout: L6 Basic (2')

Station ID:
 Site Code: 239
 Date Start: 25-May-11
 Date End: 26-May-11
 Newfield St, north of Birch Ave

SB

Start Time	1 15	16 20	21 25	26 30	31 35	36 40	41 45	46 50	51 55	56 60	61 65	66 70	71 75	76 999	Total
05/26/11	0	1	2	2	0	0	0	0	0	0	0	0	0	0	5
01:00	0	0	2	1	0	0	0	0	0	0	0	0	0	0	3
02:00	0	0	0	0	0	0	0	0	0	0	0	0	0	0	0
03:00	0	0	0	0	0	0	0	0	0	0	0	0	0	0	0
04:00	0	0	0	1	0	0	0	0	0	0	0	0	0	0	1
05:00	0	0	2	0	0	0	0	0	0	0	0	0	0	0	2
06:00	1	1	0	3	0	0	0	0	0	0	0	0	0	0	5
07:00	0	3	7	6	0	0	0	0	0	0	0	0	0	0	16
08:00	0	0	4	6	0	0	0	0	0	0	0	0	0	0	10
09:00	3	2	6	5	0	0	0	0	0	0	0	0	0	0	16
10:00	0	3	3	4	2	1	0	0	0	0	0	0	0	0	13
11:00	1	4	3	5	1	0	0	0	0	0	0	0	0	0	14
12 PM	1	2	5	3	0	0	0	0	0	0	0	0	0	0	11
13:00	0	2	2	7	1	0	0	0	0	0	0	0	0	0	12
14:00	1	4	7	5	0	0	0	0	0	0	0	0	0	0	17
15:00	0	2	9	8	1	0	0	0	0	0	0	0	0	0	20
16:00	0	2	7	4	3	0	0	0	0	0	0	0	0	0	16
17:00	1	9	7	10	1	0	0	0	0	0	0	0	0	0	28
18:00	0	0	4	2	1	0	1	0	0	0	0	0	0	0	8
19:00	2	2	5	7	1	0	0	0	0	0	0	0	0	0	17
20:00	2	0	8	3	0	0	0	0	0	0	0	0	0	0	13
21:00	0	2	4	2	0	0	0	0	0	0	0	0	0	0	8
22:00	0	1	2	1	0	0	0	0	0	0	0	0	0	0	4
23:00	0	1	4	3	0	0	0	0	0	0	0	0	0	0	8
Total	12	41	93	88	11	1	1	0	0	0	0	0	0	0	247

Daily
 15th Percentile : 14 MPH
 50th Percentile : 22 MPH
 85th Percentile : 28 MPH
 95th Percentile : 30 MPH

 Mean Speed(Average) : 23 MPH
 10 MPH Pace Speed : 20-29 MPH
 Number in Pace : 148
 Percent in Pace : 59.9%
 Number of Vehicles > 30 MPH : 20
 Percent of Vehicles > 30 MPH : 8.0%

Grand Total	25	75	198	157	24	2	1	0	0	0	0	0	0	0	482
-------------	----	----	-----	-----	----	---	---	---	---	---	---	---	---	---	-----

Overall
 15th Percentile : 14 MPH
 50th Percentile : 22 MPH
 85th Percentile : 28 MPH
 95th Percentile : 30 MPH

 Mean Speed(Average) : 22 MPH
 10 MPH Pace Speed : 20-29 MPH
 Number in Pace : 293
 Percent in Pace : 60.8%
 Number of Vehicles > 30 MPH : 38
 Percent of Vehicles > 30 MPH : 8.0%

Old Colony Planning Council
 70 School Street
 Brockton, MA 02301
 (508) 583-1833
 www.ocpcrpa.org

Community: Plymouth
 Com#_UR/FC: 239_U0
 Recorder #: Jamar #16
 Layout: L6 Basic (2')

Station ID:
 Site Code: 239
 Date Start: 25-May-11
 Date End: 26-May-11
 Newfield St, north of Birch Ave

NB

Start Time	15	16 20	21 25	26 30	31 35	36 40	41 45	46 50	51 55	56 60	61 65	66 70	71 75	76 999	Total
05/25/11	0	6	6	1	0	0	0	0	0	0	0	0	0	0	13
01:00	0	0	1	2	0	0	0	0	0	0	0	0	0	0	3
02:00	0	0	0	1	0	0	0	0	0	0	0	0	0	0	1
03:00	0	0	0	0	0	0	0	0	0	0	0	0	0	0	0
04:00	0	0	2	0	1	0	0	0	0	0	0	0	0	0	3
05:00	0	0	6	14	3	0	0	0	0	0	0	0	0	0	23
06:00	0	1	12	17	1	0	0	0	0	0	0	0	0	0	31
07:00	0	3	21	37	5	0	0	0	0	0	0	0	0	0	66
08:00	2	10	45	43	3	1	0	0	0	0	0	0	0	0	104
09:00	1	8	34	36	3	0	0	0	0	0	0	0	0	0	82
10:00	0	7	45	30	4	0	0	0	0	0	0	0	0	0	86
11:00	3	7	44	53	3	0	0	0	0	0	0	0	0	0	110
12 PM	3	7	52	51	3	0	0	0	0	0	0	0	0	0	116
13:00	3	5	60	45	1	0	0	0	0	0	0	0	0	0	114
14:00	2	13	70	46	6	0	0	0	0	0	0	0	0	0	137
15:00	2	8	67	71	6	0	0	0	0	0	0	0	0	0	154
16:00	3	18	70	63	3	1	0	0	0	0	0	0	0	0	158
17:00	2	5	59	40	2	0	0	0	0	0	0	0	0	0	108
18:00	4	9	42	39	1	0	0	0	0	0	0	0	0	0	95
19:00	0	12	45	23	5	1	0	0	0	0	0	0	0	0	86
20:00	0	7	25	14	1	1	0	0	0	0	0	0	0	0	48
21:00	0	2	18	16	2	0	0	0	0	0	0	0	0	0	38
22:00	1	2	18	11	2	0	0	0	0	0	0	0	0	0	34
23:00	0	1	5	3	0	0	0	0	0	0	0	0	0	0	9
Total	26	131	747	656	55	4	0	0	0	0	0	0	0	0	1619

Daily
 15th Percentile : 19 MPH
 50th Percentile : 24 MPH
 85th Percentile : 28 MPH
 95th Percentile : 30 MPH

 Mean Speed(Average) : 24 MPH
 10 MPH Pace Speed : 21-30 MPH
 Number in Pace : 1193
 Percent in Pace : 73.7%
 Number of Vehicles > 30 MPH : 124
 Percent of Vehicles > 30 MPH : 7.7%

Community: Plymouth
 Com#_UR/FC: 239_U0
 Recorder #: Jamar #16
 Layout: L6 Basic (2')

Station ID:
 Site Code: 239
 Date Start: 25-May-11
 Date End: 26-May-11
 Newfield St, north of Birch Ave

NB

Start Time	15	16	21	26	31	36	41	46	51	56	61	66	71	76	999	Total
05/26/11	0	0	9	9	0	0	0	0	0	0	0	0	0	0	0	18
01:00	0	0	1	0	1	0	0	0	0	0	0	0	0	0	0	2
02:00	0	0	0	0	1	0	0	0	0	0	0	0	0	0	0	1
03:00	0	0	0	0	0	0	0	0	0	0	0	0	0	0	0	0
04:00	0	0	1	1	1	0	0	0	0	0	0	0	0	0	0	3
05:00	0	1	7	11	0	0	0	0	0	0	0	0	0	0	0	19
06:00	0	3	10	21	2	0	0	0	0	0	0	0	0	0	0	36
07:00	0	7	35	30	5	1	0	0	0	0	0	0	0	0	0	78
08:00	0	9	36	45	3	0	0	0	0	0	0	0	0	0	0	93
09:00	1	7	41	23	2	1	0	0	0	0	0	0	0	0	0	75
10:00	0	12	36	28	5	0	0	0	0	0	0	0	0	0	0	81
11:00	3	10	42	36	6	0	0	0	0	0	0	0	0	0	0	97
12 PM	4	13	38	44	4	0	0	0	0	0	0	0	0	0	0	103
13:00	0	10	35	36	4	0	0	0	0	0	0	0	0	0	0	85
14:00	2	17	66	58	2	0	0	0	0	0	0	0	0	0	0	145
15:00	2	19	69	42	3	0	0	0	0	0	0	0	0	0	0	135
16:00	5	9	71	36	3	0	0	0	0	0	0	0	0	0	0	124
17:00	9	25	75	25	2	0	0	0	0	0	0	0	0	0	0	136
18:00	2	14	42	35	3	0	1	0	0	0	0	0	0	0	0	97
19:00	3	12	31	37	4	0	0	0	0	0	0	0	0	0	0	87
20:00	0	7	27	11	1	1	0	0	0	0	0	0	0	0	0	47
21:00	1	2	13	9	1	1	0	0	0	0	0	0	0	0	0	27
22:00	0	1	12	7	1	0	0	0	0	0	0	0	0	0	0	21
23:00	0	1	4	5	1	0	0	0	0	0	0	0	0	0	0	11
Total	32	179	701	549	55	4	1	0	0	0	0	0	0	0	0	1521

Daily
 15th Percentile : 17 MPH
 50th Percentile : 23 MPH
 85th Percentile : 28 MPH
 95th Percentile : 30 MPH

 Mean Speed(Average) : 23 MPH
 10 MPH Pace Speed : 20-29 MPH
 Number in Pace : 1055
 Percent in Pace : 69.4%
 Number of Vehicles > 30 MPH : 111
 Percent of Vehicles > 30 MPH : 7.3%

Grand Total	58	310	1448	1205	110	8	1	0	0	0	0	0	0	0	0	3140
-------------	----	-----	------	------	-----	---	---	---	---	---	---	---	---	---	---	------

Overall
 15th Percentile : 18 MPH
 50th Percentile : 23 MPH
 85th Percentile : 28 MPH
 95th Percentile : 30 MPH

 Mean Speed(Average) : 24 MPH
 10 MPH Pace Speed : 21-30 MPH
 Number in Pace : 2241
 Percent in Pace : 71.4%
 Number of Vehicles > 30 MPH : 235
 Percent of Vehicles > 30 MPH : 7.5%

Community: Plymouth
 Com#_UR/FC: 239_U0
 Recorder #: Jamar #16
 Layout: L6 Basic (2')

Station ID:
 Site Code: 239
 Date Start: 25-May-11
 Date End: 26-May-11
 Newfield St, north of Birch Ave

SB, NB

Start Time	15	16	21	26	31	36	41	46	51	56	61	66	71	76	999	Total
05/25/11	0	6	7	1	0	0	0	0	0	0	0	0	0	0	0	14
01:00	0	1	1	2	0	0	0	0	0	0	0	0	0	0	0	4
02:00	0	0	0	1	0	0	0	0	0	0	0	0	0	0	0	1
03:00	0	0	0	0	0	0	0	0	0	0	0	0	0	0	0	0
04:00	0	0	2	0	2	0	0	0	0	0	0	0	0	0	0	4
05:00	0	1	7	14	3	0	0	0	0	0	0	0	0	0	0	25
06:00	0	4	14	18	1	0	0	0	0	0	0	0	0	0	0	37
07:00	0	5	25	45	5	0	0	0	0	0	0	0	0	0	0	80
08:00	2	12	49	45	3	1	0	0	0	0	0	0	0	0	0	112
09:00	1	8	41	38	3	0	0	0	0	0	0	0	0	0	0	91
10:00	1	12	50	32	5	0	0	0	0	0	0	0	0	0	0	100
11:00	4	9	46	54	5	0	0	0	0	0	0	0	0	0	0	118
12 PM	4	9	55	59	4	0	0	0	0	0	0	0	0	0	0	131
13:00	5	6	68	56	4	0	0	0	0	0	0	0	0	0	0	139
14:00	3	15	75	53	8	0	0	0	0	0	0	0	0	0	0	154
15:00	3	12	82	79	6	0	0	0	0	0	0	0	0	0	0	182
16:00	5	19	86	67	5	1	0	0	0	0	0	0	0	0	0	183
17:00	3	10	67	41	2	0	0	0	0	0	0	0	0	0	0	123
18:00	6	9	45	44	1	0	0	0	0	0	0	0	0	0	0	105
19:00	1	15	50	25	5	1	0	0	0	0	0	0	0	0	0	97
20:00	0	7	30	17	2	1	0	0	0	0	0	0	0	0	0	57
21:00	0	2	21	17	2	0	0	0	0	0	0	0	0	0	0	42
22:00	1	2	19	13	2	1	0	0	0	0	0	0	0	0	0	38
23:00	0	1	12	4	0	0	0	0	0	0	0	0	0	0	0	17
Total	39	165	852	725	68	5	0	0	0	0	0	0	0	0	0	1854

Daily
 15th Percentile : 18 MPH
 50th Percentile : 23 MPH
 85th Percentile : 28 MPH
 95th Percentile : 30 MPH
 Mean Speed(Average) : 24 MPH
 10 MPH Pace Speed : 21-30 MPH
 Number in Pace : 1334
 Percent in Pace : 72.0%
 Number of Vehicles > 30 MPH : 143
 Percent of Vehicles > 30 MPH : 7.7%

Community: Plymouth
 Com#_UR/FC: 239_U0
 Recorder #: Jamar #16
 Layout: L6 Basic (2')

Station ID:
 Site Code: 239
 Date Start: 25-May-11
 Date End: 26-May-11
 Newfield St, north of Birch Ave

SB, NB

Start Time	15	20	25	30	35	40	45	50	55	60	65	70	75	999	Total
05/26/11	0	1	11	11	0	0	0	0	0	0	0	0	0	0	23
01:00	0	0	3	1	1	0	0	0	0	0	0	0	0	0	5
02:00	0	0	0	0	1	0	0	0	0	0	0	0	0	0	1
03:00	0	0	0	0	0	0	0	0	0	0	0	0	0	0	0
04:00	0	0	1	2	1	0	0	0	0	0	0	0	0	0	4
05:00	0	1	9	11	0	0	0	0	0	0	0	0	0	0	21
06:00	1	4	10	24	2	0	0	0	0	0	0	0	0	0	41
07:00	0	10	42	36	5	1	0	0	0	0	0	0	0	0	94
08:00	0	9	40	51	3	0	0	0	0	0	0	0	0	0	103
09:00	4	9	47	28	2	1	0	0	0	0	0	0	0	0	91
10:00	0	15	39	32	7	1	0	0	0	0	0	0	0	0	94
11:00	4	14	45	41	7	0	0	0	0	0	0	0	0	0	111
12 PM	5	15	43	47	4	0	0	0	0	0	0	0	0	0	114
13:00	0	12	37	43	5	0	0	0	0	0	0	0	0	0	97
14:00	3	21	73	63	2	0	0	0	0	0	0	0	0	0	162
15:00	2	21	78	50	4	0	0	0	0	0	0	0	0	0	155
16:00	5	11	78	40	6	0	0	0	0	0	0	0	0	0	140
17:00	10	34	82	35	3	0	0	0	0	0	0	0	0	0	164
18:00	2	14	46	37	4	0	2	0	0	0	0	0	0	0	105
19:00	5	14	36	44	5	0	0	0	0	0	0	0	0	0	104
20:00	2	7	35	14	1	1	0	0	0	0	0	0	0	0	60
21:00	1	4	17	11	1	1	0	0	0	0	0	0	0	0	35
22:00	0	2	14	8	1	0	0	0	0	0	0	0	0	0	25
23:00	0	2	8	8	1	0	0	0	0	0	0	0	0	0	19
Total	44	220	794	637	66	5	2	0	0	0	0	0	0	0	1768

Daily
 15th Percentile : 17 MPH
 50th Percentile : 23 MPH
 85th Percentile : 28 MPH
 95th Percentile : 30 MPH

 Mean Speed(Average) : 23 MPH
 10 MPH Pace Speed : 20-29 MPH
 Number in Pace : 1203
 Percent in Pace : 68.0%
 Number of Vehicles > 30 MPH : 131
 Percent of Vehicles > 30 MPH : 7.4%

Grand Total	83	385	1646	1362	134	10	2	0	0	0	0	0	0	0	3622
-------------	----	-----	------	------	-----	----	---	---	---	---	---	---	---	---	------

Overall
 15th Percentile : 18 MPH
 50th Percentile : 23 MPH
 85th Percentile : 28 MPH
 95th Percentile : 30 MPH

 Mean Speed(Average) : 24 MPH
 10 MPH Pace Speed : 20-29 MPH
 Number in Pace : 2532
 Percent in Pace : 69.9%
 Number of Vehicles > 30 MPH : 274
 Percent of Vehicles > 30 MPH : 7.6%

Old Colony Planning Council
 70 School Street
 Brockton, MA 02301
 (508) 583-1833
 www.ocpcrpa.org

Community: Plymouth
 Com#_UR/FC: 239_U0
 Recorder #: Jamar #16
 Layout: L6 Basic (2')

Station ID:
 Site Code: 239
 Date Start: 25-May-11
 Date End: 26-May-11
 Newfield St, north of Birch Ave

SB

Start Time	Bikes	Cars & Trailers	2 Axle Long	Buses	2 Axle 6 Tire	3 Axle Single	4 Axle Single	<5 Axl Double	5 Axle Double	>6 Axl Double	<6 Axl Multi	6 Axle Multi	>6 Axl Multi	Total	Truck Total
05/26/11	0	3	2	0	0	0	0	0	0	0	0	0	0	5	0
01:00	0	2	0	0	1	0	0	0	0	0	0	0	0	3	1
02:00	0	0	0	0	0	0	0	0	0	0	0	0	0	0	0
03:00	0	0	0	0	0	0	0	0	0	0	0	0	0	0	0
04:00	0	1	0	0	0	0	0	0	0	0	0	0	0	1	0
05:00	0	1	1	0	0	0	0	0	0	0	0	0	0	2	0
06:00	0	5	0	0	0	0	0	0	0	0	0	0	0	5	0
07:00	0	12	3	0	0	1	0	0	0	0	0	0	0	16	1
08:00	0	9	1	0	0	0	0	0	0	0	0	0	0	10	0
09:00	1	13	1	0	0	0	0	0	0	1	0	0	0	16	1
10:00	0	10	2	0	1	0	0	0	0	0	0	0	0	13	1
11:00	0	12	1	0	0	0	0	1	0	0	0	0	0	14	1
12 PM	0	9	2	0	0	0	0	0	0	0	0	0	0	11	0
13:00	0	9	3	0	0	0	0	0	0	0	0	0	0	12	0
14:00	0	14	3	0	0	0	0	0	0	0	0	0	0	17	0
15:00	0	14	4	0	2	0	0	0	0	0	0	0	0	20	2
16:00	0	13	3	0	0	0	0	0	0	0	0	0	0	16	0
17:00	1	16	10	0	1	0	0	0	0	0	0	0	0	28	1
18:00	0	6	2	0	0	0	0	0	0	0	0	0	0	8	0
19:00	0	11	5	0	1	0	0	0	0	0	0	0	0	17	1
20:00	1	11	1	0	0	0	0	0	0	0	0	0	0	13	0
21:00	0	7	0	0	1	0	0	0	0	0	0	0	0	8	1
22:00	0	3	0	0	1	0	0	0	0	0	0	0	0	4	1
23:00	0	8	0	0	0	0	0	0	0	0	0	0	0	8	0
Total	3	189	44	0	8	1	0	1	0	1	0	0	0	247	11
Percent	1.2%	76.5%	17.8%	0.0%	3.2%	0.4%	0.0%	0.4%	0.0%	0.4%	0.0%	0.0%	0.0%		
AM Peak	09:00	09:00	07:00		01:00	07:00		11:00		09:00				07:00	01:00
Vol.	1	13	3		1	1		1		1				16	1
PM Peak	17:00	17:00	17:00		15:00									17:00	15:00
Vol.	1	16	10		2									28	2
Grand Total	8	364	86	0	19	3	0	1	0	1	0	0	0	482	24
Percent		75.5%	17.8%	0.0%	3.9%	0.6%	0.0%	0.2%	0.0%	0.2%	0.0%	0.0%	0.0%		5.0%

Old Colony Planning Council
 70 School Street
 Brockton, MA 02301
 (508) 583-1833
 www.ocpcrpa.org

Community: Plymouth
 Com#_UR/FC: 239_U0
 Recorder #: Jamar #16
 Layout: L6 Basic (2')

Station ID:
 Site Code: 239
 Date Start: 25-May-11
 Date End: 26-May-11
 Newfield St, north of Birch Ave

NB

Start Time	Bikes	Cars & Trailers	2 Axle Long	Buses	2 Axle 6 Tire	3 Axle Single	4 Axle Single	<5 Axl Double	5 Axle Double	>6 Axl Double	<6 Axl Multi	6 Axle Multi	>6 Axl Multi	Total	Truck Total
05/25/11	0	12	1	0	0	0	0	0	0	0	0	0	0	13	0
01:00	0	3	0	0	0	0	0	0	0	0	0	0	0	3	0
02:00	0	1	0	0	0	0	0	0	0	0	0	0	0	1	0
03:00	0	0	0	0	0	0	0	0	0	0	0	0	0	0	0
04:00	0	2	1	0	0	0	0	0	0	0	0	0	0	3	0
05:00	0	18	3	0	1	1	0	0	0	0	0	0	0	23	2
06:00	2	20	7	1	0	0	0	1	0	0	0	0	0	31	2
07:00	0	52	13	0	1	0	0	0	0	0	0	0	0	66	1
08:00	0	64	33	1	4	1	0	1	0	0	0	0	0	104	7
09:00	2	60	16	2	2	0	0	0	0	0	0	0	0	82	4
10:00	0	56	28	0	2	0	0	0	0	0	0	0	0	86	2
11:00	0	85	17	3	5	0	0	0	0	0	0	0	0	110	8
12 PM	0	88	22	4	2	0	0	0	0	0	0	0	0	116	6
13:00	0	91	21	0	2	0	0	0	0	0	0	0	0	114	2
14:00	1	103	26	0	2	1	0	4	0	0	0	0	0	137	7
15:00	2	117	31	0	4	0	0	0	0	0	0	0	0	154	4
16:00	1	124	30	0	3	0	0	0	0	0	0	0	0	158	3
17:00	0	83	23	0	2	0	0	0	0	0	0	0	0	108	2
18:00	0	75	18	0	2	0	0	0	0	0	0	0	0	95	2
19:00	3	63	18	0	1	0	0	1	0	0	0	0	0	86	2
20:00	0	41	7	0	0	0	0	0	0	0	0	0	0	48	0
21:00	1	32	4	0	1	0	0	0	0	0	0	0	0	38	1
22:00	1	27	6	0	0	0	0	0	0	0	0	0	0	34	0
23:00	0	7	2	0	0	0	0	0	0	0	0	0	0	9	0
Total	13	1224	327	11	34	3	0	7	0	0	0	0	0	1619	55
Percent	0.8%	75.6%	20.2%	0.7%	2.1%	0.2%	0.0%	0.4%	0.0%	0.0%	0.0%	0.0%	0.0%		
AM Peak	06:00	11:00	08:00	11:00	11:00	05:00		06:00						11:00	11:00
Vol.	2	85	33	3	5	1		1						110	8
PM Peak	19:00	16:00	15:00	12:00	15:00	14:00		14:00						16:00	14:00
Vol.	3	124	31	4	4	1		4						158	7

Old Colony Planning Council
 70 School Street
 Brockton, MA 02301
 (508) 583-1833
 www.ocpcrpa.org

Community: Plymouth
 Com#_UR/FC: 239_U0
 Recorder #: Jamar #16
 Layout: L6 Basic (2')

Station ID:
 Site Code: 239
 Date Start: 25-May-11
 Date End: 26-May-11
 Newfield St, north of Birch Ave

SB, NB	Start Time	Bikes	Cars & Trailers	2 Axle Long	Buses	2 Axle 6 Tire	3 Axle Single	4 Axle Single	<5 Axl Double	5 Axle Double	>6 Axl Double	<6 Axl Multi	6 Axle Multi	>6 Axl Multi	Total	Truck Total
	05/25/11	0	13	1	0	0	0	0	0	0	0	0	0	0	14	0
	01:00	0	3	0	0	1	0	0	0	0	0	0	0	0	4	1
	02:00	0	1	0	0	0	0	0	0	0	0	0	0	0	1	0
	03:00	0	0	0	0	0	0	0	0	0	0	0	0	0	0	0
	04:00	0	3	1	0	0	0	0	0	0	0	0	0	0	4	0
	05:00	0	19	3	0	1	2	0	0	0	0	0	0	0	25	3
	06:00	2	25	8	1	0	0	0	1	0	0	0	0	0	37	2
	07:00	0	65	14	0	1	0	0	0	0	0	0	0	0	80	1
	08:00	0	69	34	1	5	2	0	1	0	0	0	0	0	112	9
	09:00	2	68	17	2	2	0	0	0	0	0	0	0	0	91	4
	10:00	0	64	32	0	4	0	0	0	0	0	0	0	0	100	4
	11:00	0	93	17	3	5	0	0	0	0	0	0	0	0	118	8
	12 PM	1	99	24	4	3	0	0	0	0	0	0	0	0	131	7
	13:00	2	111	23	0	3	0	0	0	0	0	0	0	0	139	3
	14:00	1	116	29	0	3	1	0	4	0	0	0	0	0	154	8
	15:00	2	139	37	0	4	0	0	0	0	0	0	0	0	182	4
	16:00	2	141	36	0	4	0	0	0	0	0	0	0	0	183	4
	17:00	0	94	26	0	3	0	0	0	0	0	0	0	0	123	3
	18:00	1	80	22	0	2	0	0	0	0	0	0	0	0	105	2
	19:00	3	70	22	0	1	0	0	1	0	0	0	0	0	97	2
	20:00	0	48	8	0	1	0	0	0	0	0	0	0	0	57	1
	21:00	1	34	5	0	2	0	0	0	0	0	0	0	0	42	2
	22:00	1	30	7	0	0	0	0	0	0	0	0	0	0	38	0
	23:00	0	14	3	0	0	0	0	0	0	0	0	0	0	17	0
	Total	18	1399	369	11	45	5	0	7	0	0	0	0	0	1854	68
	Percent	1.0%	75.5%	19.9%	0.6%	2.4%	0.3%	0.0%	0.4%	0.0%	0.0%	0.0%	0.0%	0.0%		
AM Peak	06:00		11:00	08:00	11:00	08:00	05:00		06:00						11:00	08:00
Vol.	2		93	34	3	5	2		1						118	9
PM Peak	19:00		16:00	15:00	12:00	15:00	14:00		14:00						16:00	14:00
Vol.	3		141	37	4	4	1		4						183	8

Old Colony Planning Council
70 School Street
Brockton, MA 02301
508-583-1833

Community: Plymouth
Community #_FC: 239_U0
Recorder #: Jamar #10
Tube Layout: L6 Basic

Station ID:
Site Code: 239
Date Start: 23-May-07
Date End: 24-May-07
Newfield St, south of Summer St

Start Time	21-May-07		Tue		Wed		Thu		Fri		Sat		Sun		Week Average	
	NB	SB	NB	SB	NB	SB	NB	SB	NB	SB	NB	SB	NB	SB	NB	SB
12:00 AM	*	*	*	*	8	3	9	4	*	*	*	*	*	*	8	4
01:00	*	*	*	*	2	0	5	3	*	*	*	*	*	*	4	2
02:00	*	*	*	*	4	0	3	1	*	*	*	*	*	*	4	0
03:00	*	*	*	*	0	0	2	1	*	*	*	*	*	*	1	0
04:00	*	*	*	*	6	1	7	0	*	*	*	*	*	*	6	0
05:00	*	*	*	*	16	3	18	3	*	*	*	*	*	*	17	3
06:00	*	*	*	*	43	4	46	3	*	*	*	*	*	*	44	4
07:00	*	*	*	*	95	8	103	7	*	*	*	*	*	*	99	8
08:00	*	*	*	*	117	3	116	6	*	*	*	*	*	*	116	4
09:00	*	*	*	*	101	3	98	3	*	*	*	*	*	*	100	3
10:00	*	*	*	*	110	4	82	1	*	*	*	*	*	*	96	2
11:00	*	*	*	*	131	8	92	7	*	*	*	*	*	*	112	8
12:00 PM	*	*	*	*	120	4	108	9	*	*	*	*	*	*	114	6
01:00	*	*	*	*	112	9	110	8	*	*	*	*	*	*	111	8
02:00	*	*	*	*	167	12	155	9	*	*	*	*	*	*	161	10
03:00	*	*	*	*	168	10	157	14	*	*	*	*	*	*	162	12
04:00	*	*	*	*	172	14	172	17	*	*	*	*	*	*	172	16
05:00	*	*	*	*	162	19	136	17	*	*	*	*	*	*	149	18
06:00	*	*	*	*	129	12	109	14	*	*	*	*	*	*	119	13
07:00	*	*	*	*	112	14	103	9	*	*	*	*	*	*	108	12
08:00	*	*	*	*	80	6	108	17	*	*	*	*	*	*	94	12
09:00	*	*	*	*	46	8	70	7	*	*	*	*	*	*	58	8
10:00	*	*	*	*	20	5	24	7	*	*	*	*	*	*	22	6
11:00	*	*	*	*	12	2	21	3	*	*	*	*	*	*	16	2
Total Day	0	0	0	0	1933	152	1854	170	0	0	0	0	0	0	1893	161
AM Peak Vol.	0	0	0	0	2085	152	2024	170	0	0	0	0	0	0	2054	161
PM Peak Vol.					11:00	07:00	08:00	07:00							08:00	07:00
Comb. Total	0	0	0	0	2085	152	2024	170	0	0	0	0	0	0	2054	161

Old Colony Planning Council
 70 School Street
 Brockton, MA 02301
 508-583-1833

Community: Plymouth
 Community #_FC: 239_U0
 Recorder #: Jamar #10
 Tube Layout: L6 Basic

Station ID:
 Site Code: 239
 Date Start: 23-May-07
 Date End: 24-May-07
 Newfield St, south of Summer St

Start Time	21-May-07 Mon	22-May-07 Tue	23-May-07 Wed	24-May-07 Thu	25-May-07 Fri	26-May-07 Sat	27-May-07 Sun	Week Average
12:00 AM	*	*	11	13	*	*	*	12
01:00	*	*	2	8	*	*	*	5
02:00	*	*	4	4	*	*	*	4
03:00	*	*	0	3	*	*	*	2
04:00	*	*	7	7	*	*	*	7
05:00	*	*	19	21	*	*	*	20
06:00	*	*	47	49	*	*	*	48
07:00	*	*	103	110	*	*	*	106
08:00	*	*	120	122	*	*	*	121
09:00	*	*	104	101	*	*	*	102
10:00	*	*	114	83	*	*	*	98
11:00	*	*	139	99	*	*	*	119
12:00 PM	*	*	124	117	*	*	*	120
01:00	*	*	121	118	*	*	*	120
02:00	*	*	179	164	*	*	*	172
03:00	*	*	178	171	*	*	*	174
04:00	*	*	186	189	*	*	*	188
05:00	*	*	181	153	*	*	*	167
06:00	*	*	141	123	*	*	*	132
07:00	*	*	126	112	*	*	*	119
08:00	*	*	86	125	*	*	*	106
09:00	*	*	54	77	*	*	*	66
10:00	*	*	25	31	*	*	*	28
11:00	*	*	14	24	*	*	*	19
Total	0	0	2085	2024	0	0	0	2055
Percentage	0.0%	0.0%	101.5%	98.5%	0.0%	0.0%	0.0%	
AM Peak Vol.			11:00 139	08:00 122				08:00 121
PM Peak Vol.			16:00 186	16:00 189				16:00 188

Old Colony Planning Council
 70 School Street
 Brockton, MA 02301
 508-583-1833

Community: Plymouth
 Community #_FC: 239_U0
 Recorder #: Jamar #10
 Tube Layout: L6 Basic
 NB

Station ID:
 Site Code: 239
 Date Start: 23-May-07
 Date End: 24-May-07

Newfield St, south of Summer St

Start Time	15	16	21	26	31	36	41	46	51	56	61	66	71	76	999	Total
05/24/07	0	1	4	2	2	0	0	0	0	0	0	0	0	0	0	9
01:00	0	0	3	2	0	0	0	0	0	0	0	0	0	0	0	5
02:00	0	0	1	1	1	0	0	0	0	0	0	0	0	0	0	3
03:00	0	0	0	2	0	0	0	0	0	0	0	0	0	0	0	2
04:00	1	0	0	4	2	0	0	0	0	0	0	0	0	0	0	7
05:00	0	2	4	5	6	1	0	0	0	0	0	0	0	0	0	18
06:00	2	3	12	27	0	2	0	0	0	0	0	0	0	0	0	46
07:00	8	6	19	50	19	0	1	0	0	0	0	0	0	0	0	103
08:00	3	3	31	60	18	1	0	0	0	0	0	0	0	0	0	116
09:00	4	5	18	60	11	0	0	0	0	0	0	0	0	0	0	98
10:00	2	1	28	42	9	0	0	0	0	0	0	0	0	0	0	82
11:00	5	2	22	51	11	1	0	0	0	0	0	0	0	0	0	92
12 PM	2	2	26	64	13	1	0	0	0	0	0	0	0	0	0	108
13:00	1	5	24	61	17	2	0	0	0	0	0	0	0	0	0	110
14:00	4	4	34	77	36	0	0	0	0	0	0	0	0	0	0	155
15:00	5	4	31	92	24	1	0	0	0	0	0	0	0	0	0	157
16:00	3	1	43	106	18	0	1	0	0	0	0	0	0	0	0	172
17:00	0	4	27	86	17	2	0	0	0	0	0	0	0	0	0	136
18:00	1	4	24	63	15	2	0	0	0	0	0	0	0	0	0	109
19:00	3	2	32	53	13	0	0	0	0	0	0	0	0	0	0	103
20:00	0	2	31	65	10	0	0	0	0	0	0	0	0	0	0	108
21:00	0	0	19	45	5	1	0	0	0	0	0	0	0	0	0	70
22:00	0	0	5	15	4	0	0	0	0	0	0	0	0	0	0	24
23:00	0	0	9	11	1	0	0	0	0	0	0	0	0	0	0	21
Total	44	51	447	1044	252	14	2	0	0	0	0	0	0	0	0	1854
Grand Total	83	114	915	2132	512	25	5	1	0	0	0	0	0	0	0	3787

15th Percentile : 23 MPH
 50th Percentile : 27 MPH
 85th Percentile : 30 MPH
 95th Percentile : 34 MPH

Stats
 Mean Speed(Average) : 27 MPH
 10 MPH Pace Speed : 21-30 MPH
 Number in Pace : 3047
 Percent in Pace : 80.5%
 Number of Vehicles > 30 MPH : 543
 Percent of Vehicles > 30 MPH : 14.3%

Old Colony Planning Council
 70 School Street
 Brockton, MA 02301
 508-583-1833

Community: Plymouth
 Community #_FC: 239_U0
 Recorder #: Jamar #10
 Tube Layout: L6 Basic
 SB

Station ID:
 Site Code: 239
 Date Start: 23-May-07
 Date End: 24-May-07

Newfield St, south of Summer St

Start Time	15	16 20	21 25	26 30	31 35	36 40	41 45	46 50	51 55	56 60	61 65	66 70	71 75	76 999	Total
05/24/07	1	0	0	3	0	0	0	0	0	0	0	0	0	0	4
01:00	0	0	0	3	0	0	0	0	0	0	0	0	0	0	3
02:00	0	0	0	1	0	0	0	0	0	0	0	0	0	0	1
03:00	0	0	0	1	0	0	0	0	0	0	0	0	0	0	1
04:00	0	0	0	0	0	0	0	0	0	0	0	0	0	0	0
05:00	1	0	0	2	0	0	0	0	0	0	0	0	0	0	3
06:00	0	0	1	1	0	1	0	0	0	0	0	0	0	0	3
07:00	1	2	0	2	2	0	0	0	0	0	0	0	0	0	7
08:00	1	0	1	2	2	0	0	0	0	0	0	0	0	0	6
09:00	0	1	1	1	0	0	0	0	0	0	0	0	0	0	3
10:00	0	0	1	0	0	0	0	0	0	0	0	0	0	0	1
11:00	1	2	1	3	0	0	0	0	0	0	0	0	0	0	7
12 PM	2	0	4	2	1	0	0	0	0	0	0	0	0	0	9
13:00	2	0	4	2	0	0	0	0	0	0	0	0	0	0	8
14:00	1	0	2	4	1	1	0	0	0	0	0	0	0	0	9
15:00	0	0	4	6	4	0	0	0	0	0	0	0	0	0	14
16:00	1	1	2	13	0	0	0	0	0	0	0	0	0	0	17
17:00	0	1	7	6	3	0	0	0	0	0	0	0	0	0	17
18:00	2	2	6	3	1	0	0	0	0	0	0	0	0	0	14
19:00	0	1	3	3	2	0	0	0	0	0	0	0	0	0	9
20:00	2	1	7	7	0	0	0	0	0	0	0	0	0	0	17
21:00	0	0	5	2	0	0	0	0	0	0	0	0	0	0	7
22:00	0	1	3	2	1	0	0	0	0	0	0	0	0	0	7
23:00	0	1	2	0	0	0	0	0	0	0	0	0	0	0	3
Total	15	13	54	69	17	2	0	0	0	0	0	0	0	0	170
Grand Total	31	20	104	127	38	2	0	0	0	0	0	0	0	0	322

15th Percentile : 20 MPH
 50th Percentile : 26 MPH
 85th Percentile : 30 MPH
 95th Percentile : 33 MPH

Stats
 Mean Speed(Average) : 24 MPH
 10 MPH Pace Speed : 21-30 MPH
 Number in Pace : 231
 Percent in Pace : 71.7%
 Number of Vehicles > 30 MPH : 40
 Percent of Vehicles > 30 MPH : 12.4%

Community: Plymouth
 Community #_FC: 239_U0
 Recorder #: Jamar #10
 Tube Layout: L6 Basic
 NB, SB

Station ID:
 Site Code: 239
 Date Start: 23-May-07
 Date End: 24-May-07

Newfield St, south of Summer St

Start Time	15	16	20	21	25	26	30	31	35	36	40	41	45	46	50	51	55	56	60	61	65	70	71	75	76	999	Total
05/24/07	1	1	1	4	5	5	2	0	0	0	0	0	0	0	0	0	0	0	0	0	0	0	0	0	0	0	13
01:00	0	0	0	3	5	5	0	0	0	0	0	0	0	0	0	0	0	0	0	0	0	0	0	0	0	0	8
02:00	0	0	0	1	2	2	1	0	0	0	0	0	0	0	0	0	0	0	0	0	0	0	0	0	0	0	4
03:00	0	0	0	0	3	3	0	0	0	0	0	0	0	0	0	0	0	0	0	0	0	0	0	0	0	0	3
04:00	1	0	0	0	4	4	2	0	0	0	0	0	0	0	0	0	0	0	0	0	0	0	0	0	0	0	7
05:00	1	2	2	4	7	7	6	1	0	0	0	0	0	0	0	0	0	0	0	0	0	0	0	0	0	0	21
06:00	2	3	3	13	28	28	0	3	0	0	0	0	0	0	0	0	0	0	0	0	0	0	0	0	0	0	49
07:00	9	8	8	19	52	52	21	0	1	0	0	0	0	0	0	0	0	0	0	0	0	0	0	0	0	0	110
08:00	4	3	3	32	62	62	20	1	0	0	0	0	0	0	0	0	0	0	0	0	0	0	0	0	0	0	122
09:00	4	6	6	19	61	61	11	0	0	0	0	0	0	0	0	0	0	0	0	0	0	0	0	0	0	0	101
10:00	2	1	1	29	42	42	9	0	0	0	0	0	0	0	0	0	0	0	0	0	0	0	0	0	0	0	83
11:00	6	4	4	23	54	54	11	1	0	0	0	0	0	0	0	0	0	0	0	0	0	0	0	0	0	0	99
12 PM	4	2	2	30	66	66	14	1	0	0	0	0	0	0	0	0	0	0	0	0	0	0	0	0	0	0	117
13:00	3	5	5	28	63	63	17	2	0	0	0	0	0	0	0	0	0	0	0	0	0	0	0	0	0	0	118
14:00	5	4	4	36	81	81	37	1	0	0	0	0	0	0	0	0	0	0	0	0	0	0	0	0	0	0	164
15:00	5	4	4	35	98	98	28	1	0	0	0	0	0	0	0	0	0	0	0	0	0	0	0	0	0	0	171
16:00	4	2	2	45	119	119	18	0	1	0	0	0	0	0	0	0	0	0	0	0	0	0	0	0	0	0	189
17:00	0	5	5	34	92	92	20	2	0	0	0	0	0	0	0	0	0	0	0	0	0	0	0	0	0	0	153
18:00	3	6	6	30	66	66	16	2	0	0	0	0	0	0	0	0	0	0	0	0	0	0	0	0	0	0	123
19:00	3	3	3	35	56	56	15	0	0	0	0	0	0	0	0	0	0	0	0	0	0	0	0	0	0	0	112
20:00	2	3	3	38	72	72	10	0	0	0	0	0	0	0	0	0	0	0	0	0	0	0	0	0	0	0	125
21:00	0	0	0	24	47	47	5	1	0	0	0	0	0	0	0	0	0	0	0	0	0	0	0	0	0	0	77
22:00	0	1	1	8	17	17	5	0	0	0	0	0	0	0	0	0	0	0	0	0	0	0	0	0	0	0	31
23:00	0	1	1	11	11	11	1	0	0	0	0	0	0	0	0	0	0	0	0	0	0	0	0	0	0	0	24
Total	59	64	64	501	1113	1113	269	16	2	0	0	0	0	0	0	0	0	0	0	0	0	0	0	0	0	0	2024
Grand Total	114	134	134	1019	2259	2259	550	27	5	1	0	0	0	0	0	0	0	0	0	0	0	0	0	0	0	0	4109

15th Percentile : 22 MPH
 50th Percentile : 27 MPH
 85th Percentile : 30 MPH
 95th Percentile : 34 MPH

Stats
 Mean Speed(Average) : 27 MPH
 10 MPH Pace Speed : 21-30 MPH
 Number in Pace : 3278
 Percent in Pace : 79.8%
 Number of Vehicles > 30 MPH : 583
 Percent of Vehicles > 30 MPH : 14.2%

Old Colony Planning Council
 70 School Street
 Brockton, MA 02301
 508-583-1833

Community: Plymouth
 Community #_FC: 239_U0
 Recorder #: Jamar #10
 Tube Layout: L6 Basic
 NB

Station ID:
 Site Code: 239
 Date Start: 23-May-07
 Date End: 24-May-07

Newfield St, south of Summer St

Start Time	Bikes	Cars & Trailers	2 Axle Long	Buses	2 Axle 6 Tire	3 Axle Single	4 Axle Single	<5 Axl Double	5 Axle Double	>6 Axl Double	<6 Axl Multi	6 Axle Multi	>6 Axl Multi	Total
05/23/07	0	6	1	0	1	0	0	0	0	0	0	0	0	8
01:00	0	2	0	0	0	0	0	0	0	0	0	0	0	2
02:00	0	4	0	0	0	0	0	0	0	0	0	0	0	4
03:00	0	0	0	0	0	0	0	0	0	0	0	0	0	0
04:00	0	3	2	0	1	0	0	0	0	0	0	0	0	6
05:00	0	6	8	0	2	0	0	0	0	0	0	0	0	16
06:00	0	27	12	2	2	0	0	0	0	0	0	0	0	43
07:00	0	67	24	0	3	0	0	1	0	0	0	0	0	95
08:00	0	74	36	1	6	0	0	0	0	0	0	0	0	117
09:00	0	71	23	3	4	0	0	0	0	0	0	0	0	101
10:00	0	77	27	0	6	0	0	0	0	0	0	0	0	110
11:00	0	95	28	0	8	0	0	0	0	0	0	0	0	131
12 PM	0	90	25	1	3	0	0	1	0	0	0	0	0	120
13:00	0	80	28	0	4	0	0	0	0	0	0	0	0	112
14:00	0	131	27	0	8	0	0	1	0	0	0	0	0	167
15:00	0	128	31	3	5	0	0	1	0	0	0	0	0	168
16:00	3	127	35	0	7	0	0	0	0	0	0	0	0	172
17:00	0	127	30	0	5	0	0	0	0	0	0	0	0	162
18:00	1	96	26	0	5	0	0	1	0	0	0	0	0	129
19:00	1	88	20	0	2	0	0	0	0	0	0	0	0	111
20:00	1	52	25	0	2	0	0	0	0	0	0	0	0	80
21:00	0	34	9	0	3	0	0	0	0	0	0	0	0	46
22:00	0	17	3	0	0	0	0	0	0	0	0	0	0	20
23:00	0	12	0	0	0	0	0	0	0	0	0	0	0	12
Total	6	1414	420	10	77	0	0	5	0	0	0	0	0	1932
Percent	0.3%	73.2%	21.7%	0.5%	4.0%	0.0%	0.0%	0.3%	0.0%	0.0%	0.0%	0.0%	0.0%	
AM Peak		11:00	08:00	09:00	11:00			07:00						11:00
Vol.		95	36	3	8			1						131
PM Peak	16:00	14:00	16:00	15:00	14:00			12:00						16:00
Vol.	3	131	35	3	8			1						172

Old Colony Planning Council
 70 School Street
 Brockton, MA 02301
 508-583-1833

Community: Plymouth
 Community #_FC: 239_U0
 Recorder #: Jamar #10
 Tube Layout: L6 Basic
 NB

Station ID:
 Site Code: 239
 Date Start: 23-May-07
 Date End: 24-May-07

Newfield St, south of Summer St

Start Time	Bikes	Cars & Trailers	2 Axle Long	Buses	2 Axle 6 Tire	3 Axle Single	4 Axle Single	<5 Axl Double	5 Axle Double	>6 Axl Double	<6 Axl Multi	6 Axle Multi	>6 Axl Multi	Total
05/24/07	0	7	2	0	0	0	0	0	0	0	0	0	0	9
01:00	0	4	1	0	0	0	0	0	0	0	0	0	0	5
02:00	0	3	0	0	0	0	0	0	0	0	0	0	0	3
03:00	0	1	1	0	0	0	0	0	0	0	0	0	0	2
04:00	0	4	1	0	2	0	0	0	0	0	0	0	0	7
05:00	0	11	6	0	1	0	0	0	0	0	0	0	0	18
06:00	0	27	15	2	2	0	0	0	0	0	0	0	0	46
07:00	0	70	27	0	6	0	0	0	0	0	0	0	0	103
08:00	0	79	31	0	5	0	0	1	0	0	0	0	0	116
09:00	0	71	20	0	7	0	0	0	0	0	0	0	0	98
10:00	0	58	18	0	6	0	0	0	0	0	0	0	0	82
11:00	0	66	23	0	1	0	0	1	0	0	0	0	0	91
12 PM	1	78	24	1	4	0	0	0	0	0	0	0	0	108
13:00	0	83	23	0	3	0	0	1	0	0	0	0	0	110
14:00	0	127	20	2	6	0	0	0	0	0	0	0	0	155
15:00	1	122	27	4	3	0	0	0	0	0	0	0	0	157
16:00	0	135	31	0	5	0	0	1	0	0	0	0	0	172
17:00	1	95	34	0	6	0	0	0	0	0	0	0	0	136
18:00	4	74	26	0	5	0	0	0	0	0	0	0	0	109
19:00	0	80	22	0	1	0	0	0	0	0	0	0	0	103
20:00	3	83	20	0	2	0	0	0	0	0	0	0	0	108
21:00	0	59	9	0	2	0	0	0	0	0	0	0	0	70
22:00	0	19	4	0	1	0	0	0	0	0	0	0	0	24
23:00	0	19	2	0	0	0	0	0	0	0	0	0	0	21
Total	10	1375	387	9	68	0	0	4	0	0	0	0	0	1853
Percent	0.5%	74.2%	20.9%	0.5%	3.7%	0.0%	0.0%	0.2%	0.0%	0.0%	0.0%	0.0%	0.0%	
AM Peak		08:00	08:00	06:00	09:00			08:00						08:00
Vol.		79	31	2	7			1						116
PM Peak	18:00	16:00	17:00	15:00	14:00			13:00						16:00
Vol.	4	135	34	4	6			1						172
Grand Total	16	2789	807	19	145	0	0	9	0	0	0	0	0	3785
Percent		73.7%	21.3%	0.5%	3.8%	0.0%	0.0%	0.2%	0.0%	0.0%	0.0%	0.0%	0.0%	
HV Total				19	145	0	0	9	0	0	0	0	0	

Old Colony Planning Council
 70 School Street
 Brockton, MA 02301
 508-583-1833

Community: Plymouth
 Community #_FC: 239_U0
 Recorder #: Jamar #10
 Tube Layout: L6 Basic
 SB

Station ID:
 Site Code: 239
 Date Start: 23-May-07
 Date End: 24-May-07

Newfield St, south of Summer St

Start Time	Bikes	Cars & Trailers	2 Axle Long	Buses	2 Axle 6 Tire	3 Axle Single	4 Axle Single	<5 Axl Double	5 Axle Double	>6 Axl Double	<6 Axl Multi	6 Axle Multi	>6 Axl Multi	Total
05/23/07	0	3	0	0	0	0	0	0	0	0	0	0	0	3
01:00	0	0	0	0	0	0	0	0	0	0	0	0	0	0
02:00	0	0	0	0	0	0	0	0	0	0	0	0	0	0
03:00	0	0	0	0	0	0	0	0	0	0	0	0	0	0
04:00	0	0	1	0	0	0	0	0	0	0	0	0	0	1
05:00	0	2	1	0	0	0	0	0	0	0	0	0	0	3
06:00	0	2	2	0	0	0	0	0	0	0	0	0	0	4
07:00	0	7	1	0	0	0	0	0	0	0	0	0	0	8
08:00	0	3	0	0	0	0	0	0	0	0	0	0	0	3
09:00	0	1	2	0	0	0	0	0	0	0	0	0	0	3
10:00	0	2	1	0	1	0	0	0	0	0	0	0	0	4
11:00	0	3	2	0	3	0	0	0	0	0	0	0	0	8
12 PM	0	3	1	0	0	0	0	0	0	0	0	0	0	4
13:00	0	7	2	0	0	0	0	0	0	0	0	0	0	9
14:00	0	7	4	0	1	0	0	0	0	0	0	0	0	12
15:00	0	7	2	0	1	0	0	0	0	0	0	0	0	10
16:00	0	10	4	0	0	0	0	0	0	0	0	0	0	14
17:00	0	13	5	0	1	0	0	0	0	0	0	0	0	19
18:00	0	8	3	0	1	0	0	0	0	0	0	0	0	12
19:00	0	8	3	0	2	0	0	1	0	0	0	0	0	14
20:00	0	4	2	0	0	0	0	0	0	0	0	0	0	6
21:00	0	6	1	0	1	0	0	0	0	0	0	0	0	8
22:00	0	5	0	0	0	0	0	0	0	0	0	0	0	5
23:00	0	1	1	0	0	0	0	0	0	0	0	0	0	2
Total	0	102	38	0	11	0	0	1	0	0	0	0	0	152
Percent	0.0%	67.1%	25.0%	0.0%	7.2%	0.0%	0.0%	0.7%	0.0%	0.0%	0.0%	0.0%	0.0%	
AM Peak		07:00	06:00		11:00									07:00
Vol.		7	2		3									8
PM Peak		17:00	17:00		19:00			19:00						17:00
Vol.		13	5		2			1						19

Old Colony Planning Council
 70 School Street
 Brockton, MA 02301
 508-583-1833

Community: Plymouth
 Community #_FC: 239_U0
 Recorder #: Jamar #10
 Tube Layout: L6 Basic
 SB

Station ID:
 Site Code: 239
 Date Start: 23-May-07
 Date End: 24-May-07

Newfield St, south of Summer St

Start Time	Bikes	Cars & Trailers	2 Axle Long	Buses	2 Axle 6 Tire	3 Axle Single	4 Axle Single	<5 Axl Double	5 Axle Double	>6 Axl Double	<6 Axl Multi	6 Axle Multi	>6 Axl Multi	Total
05/24/07	0	3	1	0	0	0	0	0	0	0	0	0	0	4
01:00	0	3	0	0	0	0	0	0	0	0	0	0	0	3
02:00	0	1	0	0	0	0	0	0	0	0	0	0	0	1
03:00	0	1	0	0	0	0	0	0	0	0	0	0	0	1
04:00	0	0	0	0	0	0	0	0	0	0	0	0	0	0
05:00	0	2	1	0	0	0	0	0	0	0	0	0	0	3
06:00	0	2	1	0	0	0	0	0	0	0	0	0	0	3
07:00	0	5	1	0	1	0	0	0	0	0	0	0	0	7
08:00	0	4	2	0	0	0	0	0	0	0	0	0	0	6
09:00	0	1	1	0	1	0	0	0	0	0	0	0	0	3
10:00	0	1	0	0	0	0	0	0	0	0	0	0	0	1
11:00	2	3	1	0	1	0	0	0	0	0	0	0	0	7
12 PM	0	5	2	0	1	0	0	0	0	0	0	0	0	8
13:00	0	6	2	0	0	0	0	0	0	0	0	0	0	8
14:00	0	7	2	0	0	0	0	0	0	0	0	0	0	9
15:00	1	10	2	0	1	0	0	0	0	0	0	0	0	14
16:00	0	14	1	0	2	0	0	0	0	0	0	0	0	17
17:00	0	12	3	0	2	0	0	0	0	0	0	0	0	17
18:00	2	8	1	0	2	0	0	1	0	0	0	0	0	14
19:00	0	6	1	0	2	0	0	0	0	0	0	0	0	9
20:00	0	12	2	0	2	0	0	0	0	0	0	0	0	16
21:00	0	6	1	0	0	0	0	0	0	0	0	0	0	7
22:00	0	7	0	0	0	0	0	0	0	0	0	0	0	7
23:00	0	2	1	0	0	0	0	0	0	0	0	0	0	3
Total	5	121	26	0	15	0	0	1	0	0	0	0	0	168
Percent	3.0%	72.0%	15.5%	0.0%	8.9%	0.0%	0.0%	0.6%	0.0%	0.0%	0.0%	0.0%	0.0%	
AM Peak	11:00	07:00	08:00		07:00									07:00
Vol.	2	5	2		1									7
PM Peak	18:00	16:00	17:00		16:00			18:00						16:00
Vol.	2	14	3		2			1						17
Grand Total	5	223	64	0	26	0	0	2	0	0	0	0	0	320
Percent		69.7%	20.0%	0.0%	8.1%	0.0%	0.0%	0.6%	0.0%	0.0%	0.0%	0.0%	0.0%	
HV Total				0	26	0	0	2	0	0	0	0	0	

Old Colony Planning Council
 70 School Street
 Brockton, MA 02301
 508-583-1833

Community: Plymouth
 Community #_FC: 239_U0
 Recorder #: Jamar #10
 Tube Layout: L6 Basic
 NB, SB

Station ID:
 Site Code: 239
 Date Start: 23-May-07
 Date End: 24-May-07

Newfield St, south of Summer St

Start Time	Bikes	Cars & Trailers	2 Axle Long	Buses	2 Axle 6 Tire	3 Axle Single	4 Axle Single	<5 Axl Double	5 Axle Double	>6 Axl Double	<6 Axl Multi	6 Axle Multi	>6 Axl Multi	Total
05/23/07	0	9	1	0	1	0	0	0	0	0	0	0	0	11
01:00	0	2	0	0	0	0	0	0	0	0	0	0	0	2
02:00	0	4	0	0	0	0	0	0	0	0	0	0	0	4
03:00	0	0	0	0	0	0	0	0	0	0	0	0	0	0
04:00	0	3	3	0	1	0	0	0	0	0	0	0	0	7
05:00	0	8	9	0	2	0	0	0	0	0	0	0	0	19
06:00	0	29	14	2	2	0	0	0	0	0	0	0	0	47
07:00	0	74	25	0	3	0	0	1	0	0	0	0	0	103
08:00	0	77	36	1	6	0	0	0	0	0	0	0	0	120
09:00	0	72	25	3	4	0	0	0	0	0	0	0	0	104
10:00	0	79	28	0	7	0	0	0	0	0	0	0	0	114
11:00	0	98	30	0	11	0	0	0	0	0	0	0	0	139
12 PM	0	93	26	1	3	0	0	1	0	0	0	0	0	124
13:00	0	87	30	0	4	0	0	0	0	0	0	0	0	121
14:00	0	138	31	0	9	0	0	1	0	0	0	0	0	179
15:00	0	135	33	3	6	0	0	1	0	0	0	0	0	178
16:00	3	137	39	0	7	0	0	0	0	0	0	0	0	186
17:00	0	140	35	0	6	0	0	0	0	0	0	0	0	181
18:00	1	104	29	0	6	0	0	1	0	0	0	0	0	141
19:00	1	96	23	0	4	0	0	1	0	0	0	0	0	125
20:00	1	56	27	0	2	0	0	0	0	0	0	0	0	86
21:00	0	40	10	0	4	0	0	0	0	0	0	0	0	54
22:00	0	22	3	0	0	0	0	0	0	0	0	0	0	25
23:00	0	13	1	0	0	0	0	0	0	0	0	0	0	14
Total	6	1516	458	10	88	0	0	6	0	0	0	0	0	2084
Percent	0.3%	72.7%	22.0%	0.5%	4.2%	0.0%	0.0%	0.3%	0.0%	0.0%	0.0%	0.0%	0.0%	
AM Peak		11:00	08:00	09:00	11:00			07:00						11:00
Vol.		98	36	3	11			1						139
PM Peak	16:00	17:00	16:00	15:00	14:00			12:00						16:00
Vol.	3	140	39	3	9			1						186

Old Colony Planning Council
 70 School Street
 Brockton, MA 02301
 508-583-1833

Community: Plymouth
 Community #_FC: 239_U0
 Recorder #: Jamar #10
 Tube Layout: L6 Basic
 NB, SB

Station ID:
 Site Code: 239
 Date Start: 23-May-07
 Date End: 24-May-07

Newfield St, south of Summer St

Start Time	Bikes	Cars & Trailers	2 Axle Long	Buses	2 Axle 6 Tire	3 Axle Single	4 Axle Single	<5 Axl Double	5 Axle Double	>6 Axl Double	<6 Axl Multi	6 Axle Multi	>6 Axl Multi	Total
05/24/07	0	10	3	0	0	0	0	0	0	0	0	0	0	13
01:00	0	7	1	0	0	0	0	0	0	0	0	0	0	8
02:00	0	4	0	0	0	0	0	0	0	0	0	0	0	4
03:00	0	2	1	0	0	0	0	0	0	0	0	0	0	3
04:00	0	4	1	0	2	0	0	0	0	0	0	0	0	7
05:00	0	13	7	0	1	0	0	0	0	0	0	0	0	21
06:00	0	29	16	2	2	0	0	0	0	0	0	0	0	49
07:00	0	75	28	0	7	0	0	0	0	0	0	0	0	110
08:00	0	83	33	0	5	0	0	1	0	0	0	0	0	122
09:00	0	72	21	0	8	0	0	0	0	0	0	0	0	101
10:00	0	59	18	0	6	0	0	0	0	0	0	0	0	83
11:00	2	69	24	0	2	0	0	1	0	0	0	0	0	98
12 PM	1	83	26	1	5	0	0	0	0	0	0	0	0	116
13:00	0	89	25	0	3	0	0	1	0	0	0	0	0	118
14:00	0	134	22	2	6	0	0	0	0	0	0	0	0	164
15:00	2	132	29	4	4	0	0	0	0	0	0	0	0	171
16:00	0	149	32	0	7	0	0	1	0	0	0	0	0	189
17:00	1	107	37	0	8	0	0	0	0	0	0	0	0	153
18:00	6	82	27	0	7	0	0	1	0	0	0	0	0	123
19:00	0	86	23	0	3	0	0	0	0	0	0	0	0	112
20:00	3	95	22	0	4	0	0	0	0	0	0	0	0	124
21:00	0	65	10	0	2	0	0	0	0	0	0	0	0	77
22:00	0	26	4	0	1	0	0	0	0	0	0	0	0	31
23:00	0	21	3	0	0	0	0	0	0	0	0	0	0	24
Total	15	1496	413	9	83	0	0	5	0	0	0	0	0	2021
Percent	0.7%	74.0%	20.4%	0.4%	4.1%	0.0%	0.0%	0.2%	0.0%	0.0%	0.0%	0.0%	0.0%	
AM Peak	11:00	08:00	08:00	06:00	09:00			08:00						08:00
Vol.	2	83	33	2	8			1						122
PM Peak	18:00	16:00	17:00	15:00	17:00			13:00						16:00
Vol.	6	149	37	4	8			1						189
Grand Total	21	3012	871	19	171	0	0	11	0	0	0	0	0	4105
Percent		73.4%	21.2%	0.5%	4.2%	0.0%	0.0%	0.3%	0.0%	0.0%	0.0%	0.0%	0.0%	
HV Total				19	171	0	0	11	0	0	0	0	0	

Old Colony Planning Council
 70 School Street
 Brockton, MA 02301
 (508) 583-1833
 www.ocpcrpa.org

Community: Plymouth
 Com#_UR/FC: 239_U0
 Recorder #: Jamar #17
 Layout: L6 Basic (2')

Station ID:
 Site Code: 239
 Date Start: 25-May-11
 Date End: 26-May-11
 Newfield St, south of Summer St

Start Time	23-May-11		Tue		Wed		Thu		Fri		Sat		Sun		Week Average	
	SB	NB	SB	NB	SB	NB	SB	NB	SB	NB	SB	NB	SB	NB	SB	NB
12:00 AM	*	*	*	*	0	6	1	9	*	*	*	*	*	*	0	8
01:00	*	*	*	*	1	2	1	2	*	*	*	*	*	*	1	2
02:00	*	*	*	*	0	1	0	1	*	*	*	*	*	*	0	1
03:00	*	*	*	*	0	0	0	0	*	*	*	*	*	*	0	0
04:00	*	*	*	*	1	3	1	3	*	*	*	*	*	*	1	3
05:00	*	*	*	*	1	22	0	15	*	*	*	*	*	*	0	18
06:00	*	*	*	*	3	25	1	31	*	*	*	*	*	*	2	28
07:00	*	*	*	*	2	64	2	73	*	*	*	*	*	*	2	68
08:00	*	*	*	*	1	91	5	79	*	*	*	*	*	*	3	85
09:00	*	*	*	*	0	76	2	70	*	*	*	*	*	*	1	73
10:00	*	*	*	*	1	79	3	75	*	*	*	*	*	*	2	77
11:00	*	*	*	*	3	102	4	83	*	*	*	*	*	*	4	92
12:00 PM	*	*	*	*	6	102	4	96	*	*	*	*	*	*	5	99
01:00	*	*	*	*	10	99	6	80	*	*	*	*	*	*	8	90
02:00	*	*	*	*	3	120	4	124	*	*	*	*	*	*	4	122
03:00	*	*	*	*	9	142	4	130	*	*	*	*	*	*	6	136
04:00	*	*	*	*	11	137	11	104	*	*	*	*	*	*	11	120
05:00	*	*	*	*	5	97	14	123	*	*	*	*	*	*	10	110
06:00	*	*	*	*	5	84	3	86	*	*	*	*	*	*	4	85
07:00	*	*	*	*	5	85	7	73	*	*	*	*	*	*	6	79
08:00	*	*	*	*	3	44	2	45	*	*	*	*	*	*	2	44
09:00	*	*	*	*	2	33	2	22	*	*	*	*	*	*	2	28
10:00	*	*	*	*	3	32	1	18	*	*	*	*	*	*	2	25
11:00	*	*	*	*	1	8	3	9	*	*	*	*	*	*	2	8
Total	0	0	0	0	76	1454	81	1351	0	0	0	0	0	0	78	1401
Day	0	0	0	0	1530		1432		0	0	0	0	0	0	1479	
AM Peak					06:00	11:00	08:00	11:00							11:00	11:00
Vol.					3	102	5	83							4	92
PM Peak					16:00	15:00	17:00	15:00							16:00	15:00
Vol.					11	142	14	130							11	136

Comb. Total 0 0 1530 1432 0 0 0 1479

Old Colony Planning Council
 70 School Street
 Brockton, MA 02301
 (508) 583-1833
 www.ocpcrpa.org

Community: Plymouth
 Com#_UR/FC: 239_U0
 Recorder #: Jamar #17
 Layout: L6 Basic (2')

Station ID:
 Site Code: 239
 Date Start: 25-May-11
 Date End: 26-May-11
 Newfield St, south of Summer St

Start Time	25-May-1 Wed		SB		NB		Combined		26-May Thu		SB		NB		Combined	
	A.M.	P.M.	A.M.	P.M.	A.M.	P.M.	A.M.	P.M.	A.M.	P.M.	A.M.	P.M.	A.M.	P.M.	A.M.	P.M.
12:00	0	2	4	21	4	23	0	1	6	19	6	20				
12:15	0	0	0	35	0	35	1	1	1	23	2	24				
12:30	0	3	2	20	2	23	0	2	2	25	2	27				
12:45	0	1	0	26	0	27	0	0	0	29	0	29				
01:00	0	3	1	16	1	19	0	2	1	14	1	16				
01:15	0	1	0	26	0	27	0	0	0	22	0	22				
01:30	1	4	1	31	2	35	1	2	0	20	1	22				
01:45	0	2	0	26	0	28	0	2	1	24	1	26				
02:00	0	1	0	23	0	24	0	0	0	29	0	29				
02:15	0	0	0	31	0	31	0	1	0	35	0	36				
02:30	0	0	1	34	1	34	0	1	1	23	1	24				
02:45	0	2	0	32	0	34	0	2	0	37	0	39				
03:00	0	2	0	39	0	41	0	0	0	47	0	47				
03:15	0	1	0	29	0	30	0	0	0	26	0	26				
03:30	0	3	0	36	0	39	0	1	0	30	0	31				
03:45	0	3	0	38	0	41	0	3	0	27	0	30				
04:00	1	2	0	36	1	38	0	2	1	24	1	26				
04:15	0	2	2	30	2	32	0	5	0	27	0	32				
04:30	0	3	1	45	1	48	1	1	2	27	3	28				
04:45	0	4	0	26	0	30	0	3	0	26	0	29				
05:00	0	2	1	24	1	26	0	3	1	39	1	42				
05:15	1	2	4	27	5	29	0	1	3	27	3	28				
05:30	0	1	7	20	7	21	0	4	7	35	7	39				
05:45	0	0	10	26	10	26	0	6	4	22	4	28				
06:00	1	2	2	31	3	33	0	0	6	23	6	23				
06:15	0	0	6	24	6	24	0	1	9	21	9	22				
06:30	1	2	7	14	8	16	0	0	8	26	8	26				
06:45	1	1	10	15	11	16	1	2	8	16	9	18				
07:00	1	0	10	25	11	25	1	0	15	15	16	15				
07:15	0	3	18	21	18	24	1	3	24	28	25	31				
07:30	0	0	17	21	17	21	0	1	15	14	15	15				
07:45	1	2	19	18	20	20	0	3	19	16	19	19				
08:00	1	0	17	17	18	17	2	0	15	16	17	16				
08:15	0	1	30	7	30	8	0	0	17	14	17	14				
08:30	0	1	20	14	20	15	1	1	22	10	23	11				
08:45	0	1	24	6	24	7	2	1	25	5	27	6				
09:00	0	1	24	11	24	12	1	1	13	3	14	4				
09:15	0	1	16	9	16	10	0	1	14	7	14	8				
09:30	0	0	18	8	18	8	1	0	12	4	13	4				
09:45	0	0	18	5	18	5	0	0	31	8	31	8				
10:00	1	0	23	9	24	9	0	0	17	6	17	6				
10:15	0	0	16	8	16	8	2	1	23	5	25	6				
10:30	0	2	22	5	22	7	1	0	16	4	17	4				
10:45	0	1	18	10	18	11	0	0	19	3	19	3				
11:00	0	0	26	4	26	4	1	1	19	2	20	3				
11:15	1	1	24	3	25	4	1	1	27	2	28	3				
11:30	0	0	28	1	28	1	0	0	23	1	23	1				
11:45	2	0	24	0	26	0	2	1	14	4	16	5				
Total	13	63	471	983	484	1046	20	61	441	910	461	971				
Day Total	76		1454		1530		81		1351		1432					
% Total	0.0%	0.8%	4.1%	30.8%	64.2%		1.4%	4.3%	30.8%	63.5%						
Peak	06:00	04:00	11:00	03:45	11:00	03:45	08:00	05:00	10:45	02:15	09:45	02:15				
Vol.	3	11	102	149	105	159	5	14	88	142	90	146				
P.H.F.	0.750	0.688	0.911	0.828	0.938	0.828	0.625	0.583	0.815	0.755	0.726	0.777				

Old Colony Planning Council
 70 School Street
 Brockton, MA 02301
 (508) 583-1833
 www.ocpcrpa.org

Community: Plymouth
 Com#_UR/FC: 239_U0
 Recorder #: Jamar #17
 Layout: L6 Basic (2')

Station ID:
 Site Code: 239
 Date Start: 25-May-11
 Date End: 26-May-11
 Newfield St, south of Summer St

Start Time	23-May-11 Mon	24-May-11 Tue	25-May-11 Wed	26-May-11 Thu	27-May-11 Fri	28-May-11 Sat	29-May-11 Sun	Week Average
12:00 AM	*	*	6	10	*	*	*	8
01:00	*	*	3	3	*	*	*	3
02:00	*	*	1	1	*	*	*	1
03:00	*	*	0	0	*	*	*	0
04:00	*	*	4	4	*	*	*	4
05:00	*	*	23	15	*	*	*	19
06:00	*	*	28	32	*	*	*	30
07:00	*	*	66	75	*	*	*	70
08:00	*	*	92	84	*	*	*	88
09:00	*	*	76	72	*	*	*	74
10:00	*	*	80	78	*	*	*	79
11:00	*	*	105	87	*	*	*	96
12:00 PM	*	*	108	100	*	*	*	104
01:00	*	*	109	86	*	*	*	98
02:00	*	*	123	128	*	*	*	126
03:00	*	*	151	134	*	*	*	142
04:00	*	*	148	115	*	*	*	132
05:00	*	*	102	137	*	*	*	120
06:00	*	*	89	89	*	*	*	89
07:00	*	*	90	80	*	*	*	85
08:00	*	*	47	47	*	*	*	47
09:00	*	*	35	24	*	*	*	30
10:00	*	*	35	19	*	*	*	27
11:00	*	*	9	12	*	*	*	10
Total	0	0	1530	1432	0	0	0	1482
Percentage	0.0%	0.0%	103.2%	96.6%	0.0%	0.0%	0.0%	
AM Peak			11:00	11:00				11:00
Vol.			105	87				96
PM Peak			15:00	17:00				15:00
Vol.			151	137				142

Old Colony Planning Council
 70 School Street
 Brockton, MA 02301
 (508) 583-1833
 www.ocpcrpa.org

Community: Plymouth
 Com#_UR/FC: 239_U0
 Recorder #: Jamar #17
 Layout: L6 Basic (2')

Station ID:
 Site Code: 239
 Date Start: 25-May-11
 Date End: 26-May-11
 Newfield St, south of Summer St

SB

Start Time	1 15	16 20	21 25	26 30	31 35	36 40	41 45	46 50	51 55	56 60	61 65	66 70	71 75	76 999	Total
05/25/11	0	0	0	0	0	0	0	0	0	0	0	0	0	0	0
01:00	0	1	0	0	0	0	0	0	0	0	0	0	0	0	1
02:00	0	0	0	0	0	0	0	0	0	0	0	0	0	0	0
03:00	0	0	0	0	0	0	0	0	0	0	0	0	0	0	0
04:00	0	1	0	0	0	0	0	0	0	0	0	0	0	0	1
05:00	0	0	1	0	0	0	0	0	0	0	0	0	0	0	1
06:00	0	1	2	0	0	0	0	0	0	0	0	0	0	0	3
07:00	0	0	0	0	2	0	0	0	0	0	0	0	0	0	2
08:00	0	0	1	0	0	0	0	0	0	0	0	0	0	0	1
09:00	0	0	0	0	0	0	0	0	0	0	0	0	0	0	0
10:00	0	1	0	0	0	0	0	0	0	0	0	0	0	0	1
11:00	0	2	0	1	0	0	0	0	0	0	0	0	0	0	3
12 PM	2	2	2	0	0	0	0	0	0	0	0	0	0	0	6
13:00	2	0	4	4	0	0	0	0	0	0	0	0	0	0	10
14:00	0	0	0	3	0	0	0	0	0	0	0	0	0	0	3
15:00	0	4	2	2	1	0	0	0	0	0	0	0	0	0	9
16:00	1	4	5	1	0	0	0	0	0	0	0	0	0	0	11
17:00	0	0	5	0	0	0	0	0	0	0	0	0	0	0	5
18:00	1	1	1	2	0	0	0	0	0	0	0	0	0	0	5
19:00	1	2	2	0	0	0	0	0	0	0	0	0	0	0	5
20:00	0	1	2	0	0	0	0	0	0	0	0	0	0	0	3
21:00	0	0	2	0	0	0	0	0	0	0	0	0	0	0	2
22:00	0	1	0	1	1	0	0	0	0	0	0	0	0	0	3
23:00	0	0	1	0	0	0	0	0	0	0	0	0	0	0	1
Total	7	21	30	14	4	0	0	0	0	0	0	0	0	0	76

Daily
 15th Percentile : 11 MPH
 50th Percentile : 20 MPH
 85th Percentile : 26 MPH
 95th Percentile : 30 MPH
 Mean Speed(Average) : 20 MPH
 10 MPH Pace Speed : 17-26 MPH
 Number in Pace : 40
 Percent in Pace : 52.6%
 Number of Vehicles > 30 MPH : 4
 Percent of Vehicles > 30 MPH : 5.6%

Community: Plymouth
 Com#_UR/FC: 239_U0
 Recorder #: Jamar #17
 Layout: L6 Basic (2')

Station ID:
 Site Code: 239
 Date Start: 25-May-11
 Date End: 26-May-11
 Newfield St, south of Summer St

SB

Start Time	1 15	16 20	21 25	26 30	31 35	36 40	41 45	46 50	51 55	56 60	61 65	66 70	71 75	76 999	Total
05/26/11	0	0	1	0	0	0	0	0	0	0	0	0	0	0	1
01:00	1	0	0	0	0	0	0	0	0	0	0	0	0	0	1
02:00	0	0	0	0	0	0	0	0	0	0	0	0	0	0	0
03:00	0	0	0	0	0	0	0	0	0	0	0	0	0	0	0
04:00	0	1	0	0	0	0	0	0	0	0	0	0	0	0	1
05:00	0	0	0	0	0	0	0	0	0	0	0	0	0	0	0
06:00	0	1	0	0	0	0	0	0	0	0	0	0	0	0	1
07:00	0	0	1	1	0	0	0	0	0	0	0	0	0	0	2
08:00	0	0	2	3	0	0	0	0	0	0	0	0	0	0	5
09:00	0	2	0	0	0	0	0	0	0	0	0	0	0	0	2
10:00	0	1	1	1	0	0	0	0	0	0	0	0	0	0	3
11:00	0	1	2	0	0	1	0	0	0	0	0	0	0	0	4
12 PM	0	0	2	2	0	0	0	0	0	0	0	0	0	0	4
13:00	1	0	3	2	0	0	0	0	0	0	0	0	0	0	6
14:00	2	1	0	1	0	0	0	0	0	0	0	0	0	0	4
15:00	0	2	0	2	0	0	0	0	0	0	0	0	0	0	4
16:00	2	0	7	1	1	0	0	0	0	0	0	0	0	0	11
17:00	1	1	8	4	0	0	0	0	0	0	0	0	0	0	14
18:00	0	0	0	2	0	1	0	0	0	0	0	0	0	0	3
19:00	2	2	0	2	1	0	0	0	0	0	0	0	0	0	7
20:00	0	0	2	0	0	0	0	0	0	0	0	0	0	0	2
21:00	0	1	1	0	0	0	0	0	0	0	0	0	0	0	2
22:00	0	0	1	0	0	0	0	0	0	0	0	0	0	0	1
23:00	0	1	2	0	0	0	0	0	0	0	0	0	0	0	3
Total	9	14	33	21	2	2	0	0	0	0	0	0	0	0	81

Daily
 15th Percentile : 10 MPH
 50th Percentile : 21 MPH
 85th Percentile : 27 MPH
 95th Percentile : 29 MPH

 Mean Speed(Average) : 21 MPH
 10 MPH Pace Speed : 19-28 MPH
 Number in Pace : 44
 Percent in Pace : 54.3%
 Number of Vehicles > 30 MPH : 5
 Percent of Vehicles > 30 MPH : 6.6%

Grand Total	16	35	63	35	6	2	0	0	0	0	0	0	0	0	157
-------------	----	----	----	----	---	---	---	---	---	---	---	---	---	---	-----

Overall
 15th Percentile : 11 MPH
 50th Percentile : 20 MPH
 85th Percentile : 27 MPH
 95th Percentile : 30 MPH

 Mean Speed(Average) : 20 MPH
 10 MPH Pace Speed : 19-28 MPH
 Number in Pace : 82
 Percent in Pace : 52.2%
 Number of Vehicles > 30 MPH : 10
 Percent of Vehicles > 30 MPH : 6.1%

Old Colony Planning Council
 70 School Street
 Brockton, MA 02301
 (508) 583-1833
 www.ocpcrpa.org

Community: Plymouth
 Com#_UR/FC: 239_U0
 Recorder #: Jamar #17
 Layout: L6 Basic (2')

Station ID:
 Site Code: 239
 Date Start: 25-May-11
 Date End: 26-May-11
 Newfield St, south of Summer St

NB

Start Time	15	20	25	30	35	40	45	50	55	60	65	70	75	999	Total
05/25/11	0	2	2	2	0	0	0	0	0	0	0	0	0	0	6
01:00	0	0	0	1	1	0	0	0	0	0	0	0	0	0	2
02:00	0	0	0	1	0	0	0	0	0	0	0	0	0	0	1
03:00	0	0	0	0	0	0	0	0	0	0	0	0	0	0	0
04:00	0	0	2	0	0	1	0	0	0	0	0	0	0	0	3
05:00	1	5	9	5	1	1	0	0	0	0	0	0	0	0	22
06:00	1	8	6	10	0	0	0	0	0	0	0	0	0	0	25
07:00	2	6	23	25	8	0	0	0	0	0	0	0	0	0	64
08:00	0	19	29	30	11	2	0	0	0	0	0	0	0	0	91
09:00	2	18	20	29	7	0	0	0	0	0	0	0	0	0	76
10:00	3	22	30	20	4	0	0	0	0	0	0	0	0	0	79
11:00	4	16	37	34	11	0	0	0	0	0	0	0	0	0	102
12 PM	2	8	35	49	8	0	0	0	0	0	0	0	0	0	102
13:00	2	11	36	39	11	0	0	0	0	0	0	0	0	0	99
14:00	6	8	46	48	11	1	0	0	0	0	0	0	0	0	120
15:00	6	19	49	53	14	1	0	0	0	0	0	0	0	0	142
16:00	6	27	49	43	12	0	0	0	0	0	0	0	0	0	137
17:00	7	12	41	33	4	0	0	0	0	0	0	0	0	0	97
18:00	6	12	38	25	3	0	0	0	0	0	0	0	0	0	84
19:00	11	15	32	19	6	2	0	0	0	0	0	0	0	0	85
20:00	1	15	14	10	3	0	1	0	0	0	0	0	0	0	44
21:00	0	2	13	15	3	0	0	0	0	0	0	0	0	0	33
22:00	1	2	12	13	3	1	0	0	0	0	0	0	0	0	32
23:00	0	1	0	6	1	0	0	0	0	0	0	0	0	0	8
Total	61	228	523	510	122	9	1	0	0	0	0	0	0	0	1454

Daily
 15th Percentile : 15 MPH
 50th Percentile : 23 MPH
 85th Percentile : 29 MPH
 95th Percentile : 32 MPH

 Mean Speed(Average) : 23 MPH
 10 MPH Pace Speed : 21-30 MPH
 Number in Pace : 855
 Percent in Pace : 58.8%
 Number of Vehicles > 30 MPH : 161
 Percent of Vehicles > 30 MPH : 11.0%

Community: Plymouth
 Com#_UR/FC: 239_U0
 Recorder #: Jamar #17
 Layout: L6 Basic (2')

Station ID:
 Site Code: 239
 Date Start: 25-May-11
 Date End: 26-May-11
 Newfield St, south of Summer St

NB

Start Time	1 15	16 20	21 25	26 30	31 35	36 40	41 45	46 50	51 55	56 60	61 65	66 70	71 75	76 999	Total
05/26/11	0	2	0	6	1	0	0	0	0	0	0	0	0	0	9
01:00	0	0	0	1	0	1	0	0	0	0	0	0	0	0	2
02:00	0	0	0	0	1	0	0	0	0	0	0	0	0	0	1
03:00	0	0	0	0	0	0	0	0	0	0	0	0	0	0	0
04:00	0	0	1	0	2	0	0	0	0	0	0	0	0	0	3
05:00	2	5	5	3	0	0	0	0	0	0	0	0	0	0	15
06:00	3	7	11	5	5	0	0	0	0	0	0	0	0	0	31
07:00	3	8	19	29	14	0	0	0	0	0	0	0	0	0	73
08:00	1	13	30	26	8	1	0	0	0	0	0	0	0	0	79
09:00	8	15	30	13	3	1	0	0	0	0	0	0	0	0	70
10:00	3	13	35	21	3	0	0	0	0	0	0	0	0	0	75
11:00	8	18	26	25	6	0	0	0	0	0	0	0	0	0	83
12 PM	7	13	32	33	11	0	0	0	0	0	0	0	0	0	96
13:00	3	10	28	31	7	1	0	0	0	0	0	0	0	0	80
14:00	5	14	45	47	12	1	0	0	0	0	0	0	0	0	124
15:00	2	18	55	44	11	0	0	0	0	0	0	0	0	0	130
16:00	6	12	44	37	5	0	0	0	0	0	0	0	0	0	104
17:00	5	24	47	36	11	0	0	0	0	0	0	0	0	0	123
18:00	2	12	36	29	6	0	0	1	0	0	0	0	0	0	86
19:00	2	15	23	22	10	1	0	0	0	0	0	0	0	0	73
20:00	4	6	16	17	2	0	0	0	0	0	0	0	0	0	45
21:00	1	3	5	10	2	1	0	0	0	0	0	0	0	0	22
22:00	0	2	6	9	1	0	0	0	0	0	0	0	0	0	18
23:00	0	0	5	4	0	0	0	0	0	0	0	0	0	0	9
Total	65	210	499	448	121	7	0	1	0	0	0	0	0	0	1351

Daily
 15th Percentile : 14 MPH
 50th Percentile : 23 MPH
 85th Percentile : 29 MPH
 95th Percentile : 32 MPH

 Mean Speed(Average) : 23 MPH
 10 MPH Pace Speed : 20-29 MPH
 Number in Pace : 784
 Percent in Pace : 58.0%
 Number of Vehicles > 30 MPH : 151
 Percent of Vehicles > 30 MPH : 11.2%

Grand Total	126	438	1022	958	243	16	1	1	0	0	0	0	0	0	2805
-------------	-----	-----	------	-----	-----	----	---	---	---	---	---	---	---	---	------

Overall
 15th Percentile : 15 MPH
 50th Percentile : 23 MPH
 85th Percentile : 29 MPH
 95th Percentile : 32 MPH

 Mean Speed(Average) : 23 MPH
 10 MPH Pace Speed : 21-30 MPH
 Number in Pace : 1637
 Percent in Pace : 58.4%
 Number of Vehicles > 30 MPH : 311
 Percent of Vehicles > 30 MPH : 11.1%

Community: Plymouth
 Com#_UR/FC: 239_U0
 Recorder #: Jamar #17
 Layout: L6 Basic (2')

Station ID:
 Site Code: 239
 Date Start: 25-May-11
 Date End: 26-May-11
 Newfield St, south of Summer St

SB, NB

Start Time	15	16	21	26	31	36	41	46	51	56	61	66	71	76	Total
05/25/11	0	2	2	2	0	0	0	0	0	0	0	0	0	0	6
01:00	0	1	0	1	1	0	0	0	0	0	0	0	0	0	3
02:00	0	0	0	1	0	0	0	0	0	0	0	0	0	0	1
03:00	0	0	0	0	0	0	0	0	0	0	0	0	0	0	0
04:00	0	1	2	0	0	1	0	0	0	0	0	0	0	0	4
05:00	1	5	10	5	1	1	0	0	0	0	0	0	0	0	23
06:00	1	9	8	10	0	0	0	0	0	0	0	0	0	0	28
07:00	2	6	23	25	10	0	0	0	0	0	0	0	0	0	66
08:00	0	19	30	30	11	2	0	0	0	0	0	0	0	0	92
09:00	2	18	20	29	7	0	0	0	0	0	0	0	0	0	76
10:00	3	23	30	20	4	0	0	0	0	0	0	0	0	0	80
11:00	4	18	37	35	11	0	0	0	0	0	0	0	0	0	105
12 PM	4	10	37	49	8	0	0	0	0	0	0	0	0	0	108
13:00	4	11	40	43	11	0	0	0	0	0	0	0	0	0	109
14:00	6	8	46	51	11	1	0	0	0	0	0	0	0	0	123
15:00	6	23	51	55	15	1	0	0	0	0	0	0	0	0	151
16:00	7	31	54	44	12	0	0	0	0	0	0	0	0	0	148
17:00	7	12	46	33	4	0	0	0	0	0	0	0	0	0	102
18:00	7	13	39	27	3	0	0	0	0	0	0	0	0	0	89
19:00	12	17	34	19	6	2	0	0	0	0	0	0	0	0	90
20:00	1	16	16	10	3	0	1	0	0	0	0	0	0	0	47
21:00	0	2	15	15	3	0	0	0	0	0	0	0	0	0	35
22:00	1	3	12	14	4	1	0	0	0	0	0	0	0	0	35
23:00	0	1	1	6	1	0	0	0	0	0	0	0	0	0	9
Total	68	249	553	524	126	9	1	0	0	0	0	0	0	0	1530

Daily
 15th Percentile : 14 MPH
 50th Percentile : 23 MPH
 85th Percentile : 28 MPH
 95th Percentile : 31 MPH

 Mean Speed(Average) : 23 MPH
 10 MPH Pace Speed : 20-29 MPH
 Number in Pace : 890
 Percent in Pace : 58.2%
 Number of Vehicles > 30 MPH : 165
 Percent of Vehicles > 30 MPH : 10.8%

Community: Plymouth
 Com#_UR/FC: 239_U0
 Recorder #: Jamar #17
 Layout: L6 Basic (2')

Station ID:
 Site Code: 239
 Date Start: 25-May-11
 Date End: 26-May-11
 Newfield St, south of Summer St

SB, NB

Start Time	1 15	16 20	21 25	26 30	31 35	36 40	41 45	46 50	51 55	56 60	61 65	66 70	71 75	76 999	Total
05/26/11	0	2	1	6	1	0	0	0	0	0	0	0	0	0	10
01:00	1	0	0	1	0	1	0	0	0	0	0	0	0	0	3
02:00	0	0	0	0	1	0	0	0	0	0	0	0	0	0	1
03:00	0	0	0	0	0	0	0	0	0	0	0	0	0	0	0
04:00	0	1	1	0	2	0	0	0	0	0	0	0	0	0	4
05:00	2	5	5	3	0	0	0	0	0	0	0	0	0	0	15
06:00	3	8	11	5	5	0	0	0	0	0	0	0	0	0	32
07:00	3	8	20	30	14	0	0	0	0	0	0	0	0	0	75
08:00	1	13	32	29	8	1	0	0	0	0	0	0	0	0	84
09:00	8	17	30	13	3	1	0	0	0	0	0	0	0	0	72
10:00	3	14	36	22	3	0	0	0	0	0	0	0	0	0	78
11:00	8	19	28	25	6	1	0	0	0	0	0	0	0	0	87
12 PM	7	13	34	35	11	0	0	0	0	0	0	0	0	0	100
13:00	4	10	31	33	7	1	0	0	0	0	0	0	0	0	86
14:00	7	15	45	48	12	1	0	0	0	0	0	0	0	0	128
15:00	2	20	55	46	11	0	0	0	0	0	0	0	0	0	134
16:00	8	12	51	38	6	0	0	0	0	0	0	0	0	0	115
17:00	6	25	55	40	11	0	0	0	0	0	0	0	0	0	137
18:00	2	12	36	31	6	1	0	1	0	0	0	0	0	0	89
19:00	4	17	23	24	11	1	0	0	0	0	0	0	0	0	80
20:00	4	6	18	17	2	0	0	0	0	0	0	0	0	0	47
21:00	1	4	6	10	2	1	0	0	0	0	0	0	0	0	24
22:00	0	2	7	9	1	0	0	0	0	0	0	0	0	0	19
23:00	0	1	7	4	0	0	0	0	0	0	0	0	0	0	12
Total	74	224	532	469	123	9	0	1	0	0	0	0	0	0	1432

Daily
 15th Percentile : 14 MPH
 50th Percentile : 23 MPH
 85th Percentile : 29 MPH
 95th Percentile : 32 MPH

 Mean Speed(Average) : 23 MPH
 10 MPH Pace Speed : 20-29 MPH
 Number in Pace : 827
 Percent in Pace : 57.8%
 Number of Vehicles > 30 MPH : 156
 Percent of Vehicles > 30 MPH : 10.9%

Grand Total	142	473	1085	993	249	18	1	1	0	0	0	0	0	0	2962
-------------	-----	-----	------	-----	-----	----	---	---	---	---	---	---	---	---	------

Overall
 15th Percentile : 14 MPH
 50th Percentile : 23 MPH
 85th Percentile : 28 MPH
 95th Percentile : 32 MPH

 Mean Speed(Average) : 23 MPH
 10 MPH Pace Speed : 20-29 MPH
 Number in Pace : 1717
 Percent in Pace : 58.0%
 Number of Vehicles > 30 MPH : 320
 Percent of Vehicles > 30 MPH : 10.8%

Old Colony Planning Council
 70 School Street
 Brockton, MA 02301
 (508) 583-1833
 www.ocpcrpa.org

Community: Plymouth
 Com#_UR/FC: 239_U0
 Recorder #: Jamar #17
 Layout: L6 Basic (2')

Station ID:
 Site Code: 239
 Date Start: 25-May-11
 Date End: 26-May-11
 Newfield St, south of Summer St

NB

Start Time	Bikes	Cars & Trailers	2 Axle Long	Buses	2 Axle 6 Tire	3 Axle Single	4 Axle Single	<5 Axl Double	5 Axle Double	>6 Axl Double	<6 Axl Multi	6 Axle Multi	>6 Axl Multi	Total	Truck Total
05/25/11	0	2	4	0	0	0	0	0	0	0	0	0	0	6	0
01:00	0	2	0	0	0	0	0	0	0	0	0	0	0	2	0
02:00	0	1	0	0	0	0	0	0	0	0	0	0	0	1	0
03:00	0	0	0	0	0	0	0	0	0	0	0	0	0	0	0
04:00	0	1	2	0	0	0	0	0	0	0	0	0	0	3	0
05:00	0	13	7	0	1	1	0	0	0	0	0	0	0	22	2
06:00	1	13	9	1	0	0	0	1	0	0	0	0	0	25	2
07:00	0	44	16	0	4	0	0	0	0	0	0	0	0	64	4
08:00	0	47	35	1	7	0	0	1	0	0	0	0	0	91	9
09:00	1	47	22	2	4	0	0	0	0	0	0	0	0	76	6
10:00	0	49	23	0	6	0	0	1	0	0	0	0	0	79	7
11:00	0	71	20	3	8	0	0	0	0	0	0	0	0	102	11
12 PM	0	65	28	4	5	0	0	0	0	0	0	0	0	102	9
13:00	0	69	24	0	6	0	0	0	0	0	0	0	0	99	6
14:00	1	80	33	0	4	0	0	2	0	0	0	0	0	120	6
15:00	2	94	34	0	12	0	0	0	0	0	0	0	0	142	12
16:00	0	97	34	0	6	0	0	0	0	0	0	0	0	137	6
17:00	0	67	25	0	4	0	0	1	0	0	0	0	0	97	5
18:00	0	58	21	0	5	0	0	0	0	0	0	0	0	84	5
19:00	4	52	26	0	3	0	0	0	0	0	0	0	0	85	3
20:00	0	35	8	0	1	0	0	0	0	0	0	0	0	44	1
21:00	1	25	5	0	2	0	0	0	0	0	0	0	0	33	2
22:00	1	24	5	0	2	0	0	0	0	0	0	0	0	32	2
23:00	0	6	0	0	2	0	0	0	0	0	0	0	0	8	2
Total	11	962	381	11	82	1	0	6	0	0	0	0	0	1454	100
Percent	0.8%	66.2%	26.2%	0.8%	5.6%	0.1%	0.0%	0.4%	0.0%	0.0%	0.0%	0.0%	0.0%		
AM Peak	06:00	11:00	08:00	11:00	11:00	05:00		06:00						11:00	11:00
Vol.	1	71	35	3	8	1		1						102	11
PM Peak	19:00	16:00	15:00	12:00	15:00			14:00						15:00	15:00
Vol.	4	97	34	4	12			2						142	12

Old Colony Planning Council
 70 School Street
 Brockton, MA 02301
 (508) 583-1833
 www.ocpcrpa.org

Community: Plymouth
 Com#_UR/FC: 239_U0
 Recorder #: Jamar #17
 Layout: L6 Basic (2')

Station ID:
 Site Code: 239
 Date Start: 25-May-11
 Date End: 26-May-11
 Newfield St, south of Summer St

SB, NB

Start Time	Bikes	Cars & Trailers	2 Axle Long	Buses	2 Axle 6 Tire	3 Axle Single	4 Axle Single	<5 Axl Double	5 Axle Double	>6 Axl Double	<6 Axl Multi	6 Axle Multi	>6 Axl Multi	Total	Truck Total
05/25/11	0	2	4	0	0	0	0	0	0	0	0	0	0	6	0
01:00	0	2	0	0	1	0	0	0	0	0	0	0	0	3	1
02:00	0	1	0	0	0	0	0	0	0	0	0	0	0	1	0
03:00	0	0	0	0	0	0	0	0	0	0	0	0	0	0	0
04:00	0	2	2	0	0	0	0	0	0	0	0	0	0	4	0
05:00	0	13	7	0	1	2	0	0	0	0	0	0	0	23	3
06:00	1	15	10	1	0	0	0	1	0	0	0	0	0	28	2
07:00	0	46	16	0	4	0	0	0	0	0	0	0	0	66	4
08:00	0	48	35	1	7	0	0	1	0	0	0	0	0	92	9
09:00	1	47	22	2	4	0	0	0	0	0	0	0	0	76	6
10:00	0	49	23	0	7	0	0	1	0	0	0	0	0	80	8
11:00	0	74	20	3	8	0	0	0	0	0	0	0	0	105	11
12 PM	0	71	28	4	5	0	0	0	0	0	0	0	0	108	9
13:00	0	78	25	0	6	0	0	0	0	0	0	0	0	109	6
14:00	1	82	34	0	4	0	0	2	0	0	0	0	0	123	6
15:00	2	102	35	0	12	0	0	0	0	0	0	0	0	151	12
16:00	0	105	36	0	7	0	0	0	0	0	0	0	0	148	7
17:00	0	70	27	0	4	0	0	1	0	0	0	0	0	102	5
18:00	0	62	22	0	5	0	0	0	0	0	0	0	0	89	5
19:00	4	56	27	0	3	0	0	0	0	0	0	0	0	90	3
20:00	0	38	8	0	1	0	0	0	0	0	0	0	0	47	1
21:00	1	26	6	0	2	0	0	0	0	0	0	0	0	35	2
22:00	1	26	6	0	2	0	0	0	0	0	0	0	0	35	2
23:00	0	7	0	0	2	0	0	0	0	0	0	0	0	9	2
Total	11	1022	393	11	85	2	0	6	0	0	0	0	0	1530	104
Percent	0.7%	66.8%	25.7%	0.7%	5.6%	0.1%	0.0%	0.4%	0.0%	0.0%	0.0%	0.0%	0.0%		
AM Peak	06:00	11:00	08:00	11:00	11:00	05:00		06:00						11:00	11:00
Vol.	1	74	35	3	8	2		1						105	11
PM Peak	19:00	16:00	16:00	12:00	15:00			14:00						15:00	15:00
Vol.	4	105	36	4	12			2						151	12

Old Colony Planning Council
 70 School Street
 Brockton, MA 02301
 508-583-1833

Community: Plymouth
 Community #_FC: 239_U0
 Recorder #: Jamar #6
 Tube Layout: L6 Basic

Station ID:
 Site Code: 239
 Date Start: 23-May-07
 Date End: 24-May-07
 Stafford St, north of Towns St

Start Time	21-May-07 Mon	22-May-07 Tue	23-May-07 Wed	24-May-07 Thu	25-May-07 Fri	26-May-07 Sat	27-May-07 Sun	Week Average
12:00 AM	*	*	4	7	*	*	*	6
01:00	*	*	2	2	*	*	*	2
02:00	*	*	1	0	*	*	*	0
03:00	*	*	0	3	*	*	*	2
04:00	*	*	5	6	*	*	*	6
05:00	*	*	4	9	*	*	*	6
06:00	*	*	18	24	*	*	*	21
07:00	*	*	30	32	*	*	*	31
08:00	*	*	42	37	*	*	*	40
09:00	*	*	42	40	*	*	*	41
10:00	*	*	40	37	*	*	*	38
11:00	*	*	44	45	*	*	*	44
12:00 PM	*	*	42	64	*	*	*	53
01:00	*	*	39	38	*	*	*	38
02:00	*	*	56	47	*	*	*	52
03:00	*	*	74	74	*	*	*	74
04:00	*	*	51	80	*	*	*	66
05:00	*	*	81	69	*	*	*	75
06:00	*	*	52	61	*	*	*	56
07:00	*	*	52	53	*	*	*	52
08:00	*	*	36	54	*	*	*	45
09:00	*	*	29	33	*	*	*	31
10:00	*	*	13	19	*	*	*	16
11:00	*	*	7	16	*	*	*	12
Total	0	0	764	850	0	0	0	807
Percentage	0.0%	0.0%	94.7%	105.3%	0.0%	0.0%	0.0%	
AM Peak Vol.			11:00 44	11:00 45				11:00 44
PM Peak Vol.			17:00 81	16:00 80				17:00 75

Old Colony Planning Council
 70 School Street
 Brockton, MA 02301
 508-583-1833

Community: Plymouth
 Community #_FC: 239_U0
 Recorder #: Jamar #6
 Tube Layout: L6 Basic
 SB

Station ID:
 Site Code: 239
 Date Start: 23-May-07
 Date End: 24-May-07
 Stafford St, north of Towns St

Start Time	15	16 20	21 25	26 30	31 35	36 40	41 45	46 50	51 55	56 60	61 65	66 70	71 75	76 999	Total
05/24/07	0	0	0	2	1	0	0	0	0	0	0	0	0	0	3
01:00	0	0	0	1	1	0	0	0	0	0	0	0	0	0	2
02:00	0	0	0	0	0	0	0	0	0	0	0	0	0	0	0
03:00	0	0	1	1	0	0	0	0	0	0	0	0	0	0	2
04:00	0	0	3	1	0	0	0	0	0	0	0	0	0	0	4
05:00	0	1	1	2	0	0	0	0	0	0	0	0	0	0	4
06:00	0	1	1	9	4	2	0	0	0	0	0	0	0	0	17
07:00	0	0	2	5	4	2	0	0	0	0	0	0	0	0	13
08:00	1	1	5	3	5	3	0	0	1	0	0	0	0	0	19
09:00	1	1	2	6	8	4	0	0	0	0	0	0	0	0	22
10:00	1	0	6	11	4	3	0	0	0	0	0	0	0	0	25
11:00	1	3	6	12	5	0	0	0	0	0	0	0	0	0	27
12 PM	1	3	8	16	5	3	0	0	0	0	0	0	0	0	36
13:00	0	1	6	8	7	3	1	0	0	0	0	0	0	0	26
14:00	2	1	4	8	14	1	0	0	0	0	0	0	0	0	30
15:00	3	0	6	18	21	2	0	0	0	0	0	0	0	0	50
16:00	0	1	6	22	19	4	0	0	0	0	0	0	0	0	52
17:00	1	2	5	17	22	5	0	0	0	0	0	0	0	0	52
18:00	1	1	1	18	17	3	0	0	1	0	0	0	0	0	42
19:00	1	0	6	15	19	1	0	0	0	0	0	0	0	0	42
20:00	0	1	3	13	13	3	0	0	0	0	0	0	0	0	33
21:00	0	5	5	8	4	1	0	0	0	0	0	0	0	0	23
22:00	0	2	3	4	2	0	0	0	0	0	0	0	0	0	11
23:00	0	1	1	7	2	0	1	0	0	0	0	0	0	0	12
Total	13	25	81	207	177	40	2	0	2	0	0	0	0	0	547
Grand Total	43	48	168	440	285	72	4	0	2	0	0	0	0	0	1062

15th Percentile : 23 MPH
 50th Percentile : 29 MPH
 85th Percentile : 34 MPH
 95th Percentile : 37 MPH

Stats
 Mean Speed(Average) : 28 MPH
 10 MPH Pace Speed : 26-35 MPH
 Number in Pace : 725
 Percent in Pace : 68.3%
 Number of Vehicles > 30 MPH : 363
 Percent of Vehicles > 30 MPH : 34.2%

Old Colony Planning Council
 70 School Street
 Brockton, MA 02301
 508-583-1833

Community: Plymouth
 Community #_FC: 239_U0
 Recorder #: Jamar #6
 Tube Layout: L6 Basic
 NB

Station ID:
 Site Code: 239
 Date Start: 23-May-07
 Date End: 24-May-07
 Stafford St, north of Towns St

Start Time	15	16 20	21 25	26 30	31 35	36 40	41 45	46 50	51 55	56 60	61 65	66 70	71 75	76 999	Total
05/24/07	0	0	0	4	0	0	0	0	0	0	0	0	0	0	4
01:00	0	0	0	0	0	0	0	0	0	0	0	0	0	0	0
02:00	0	0	0	0	0	0	0	0	0	0	0	0	0	0	0
03:00	1	0	0	0	0	0	0	0	0	0	0	0	0	0	1
04:00	0	1	0	0	0	1	0	0	0	0	0	0	0	0	2
05:00	0	0	0	3	1	1	0	0	0	0	0	0	0	0	5
06:00	0	0	2	3	2	0	0	0	0	0	0	0	0	0	7
07:00	0	0	3	5	6	4	1	0	0	0	0	0	0	0	19
08:00	0	1	0	6	9	2	0	0	0	0	0	0	0	0	18
09:00	3	0	1	5	6	3	0	0	0	0	0	0	0	0	18
10:00	0	1	3	3	2	2	1	0	0	0	0	0	0	0	12
11:00	0	2	2	3	9	2	0	0	0	0	0	0	0	0	18
12 PM	2	2	4	11	8	1	0	0	0	0	0	0	0	0	28
13:00	0	1	1	6	4	0	0	0	0	0	0	0	0	0	12
14:00	1	0	5	4	5	2	0	0	0	0	0	0	0	0	17
15:00	2	0	2	9	7	4	0	0	0	0	0	0	0	0	24
16:00	2	2	4	10	6	3	1	0	0	0	0	0	0	0	28
17:00	0	1	1	8	5	2	0	0	0	0	0	0	0	0	17
18:00	0	0	4	6	7	1	0	1	0	0	0	0	0	0	19
19:00	4	1	1	1	3	1	0	0	0	0	0	0	0	0	11
20:00	1	0	2	8	6	3	1	0	0	0	0	0	0	0	21
21:00	1	0	1	3	4	1	0	0	0	0	0	0	0	0	10
22:00	0	0	3	4	0	1	0	0	0	0	0	0	0	0	8
23:00	0	0	1	2	1	0	0	0	0	0	0	0	0	0	4
Total	17	12	40	104	91	34	4	1	0	0	0	0	0	0	303
Grand Total	29	23	81	194	162	52	10	1	0	0	0	0	0	0	552

15th Percentile : 22 MPH
 50th Percentile : 29 MPH
 85th Percentile : 35 MPH
 95th Percentile : 39 MPH

Stats
 Mean Speed(Average) : 28 MPH
 10 MPH Pace Speed : 26-35 MPH
 Number in Pace : 356
 Percent in Pace : 64.5%
 Number of Vehicles > 30 MPH : 225
 Percent of Vehicles > 30 MPH : 40.8%

Old Colony Planning Council
 70 School Street
 Brockton, MA 02301
 508-583-1833

Community: Plymouth
 Community #_FC: 239_U0
 Recorder #: Jamar #6
 Tube Layout: L6 Basic
 SB, NB

Station ID:
 Site Code: 239
 Date Start: 23-May-07
 Date End: 24-May-07
 Stafford St, north of Towns St

Start Time	15	16 20	21 25	26 30	31 35	36 40	41 45	46 50	51 55	56 60	61 65	66 70	71 75	76 999	Total
05/24/07	0	0	0	6	1	0	0	0	0	0	0	0	0	0	7
01:00	0	0	0	1	1	0	0	0	0	0	0	0	0	0	2
02:00	0	0	0	0	0	0	0	0	0	0	0	0	0	0	0
03:00	1	0	1	1	0	0	0	0	0	0	0	0	0	0	3
04:00	0	1	3	1	0	1	0	0	0	0	0	0	0	0	6
05:00	0	1	1	5	1	1	0	0	0	0	0	0	0	0	9
06:00	0	1	3	12	6	2	0	0	0	0	0	0	0	0	24
07:00	0	0	5	10	10	6	1	0	0	0	0	0	0	0	32
08:00	1	2	5	9	14	5	0	0	1	0	0	0	0	0	37
09:00	4	1	3	11	14	7	0	0	0	0	0	0	0	0	40
10:00	1	1	9	14	6	5	1	0	0	0	0	0	0	0	37
11:00	1	5	8	15	14	2	0	0	0	0	0	0	0	0	45
12 PM	3	5	12	27	13	4	0	0	0	0	0	0	0	0	64
13:00	0	2	7	14	11	3	1	0	0	0	0	0	0	0	38
14:00	3	1	9	12	19	3	0	0	0	0	0	0	0	0	47
15:00	5	0	8	27	28	6	0	0	0	0	0	0	0	0	74
16:00	2	3	10	32	25	7	1	0	0	0	0	0	0	0	80
17:00	1	3	6	25	27	7	0	0	0	0	0	0	0	0	69
18:00	1	1	5	24	24	4	0	1	1	0	0	0	0	0	61
19:00	5	1	7	16	22	2	0	0	0	0	0	0	0	0	53
20:00	1	1	5	21	19	6	1	0	0	0	0	0	0	0	54
21:00	1	5	6	11	8	2	0	0	0	0	0	0	0	0	33
22:00	0	2	6	8	2	1	0	0	0	0	0	0	0	0	19
23:00	0	1	2	9	3	0	1	0	0	0	0	0	0	0	16
Total	30	37	121	311	268	74	6	1	2	0	0	0	0	0	850
Grand Total	72	71	249	634	447	124	14	1	2	0	0	0	0	0	1614

15th Percentile : 22 MPH
 50th Percentile : 29 MPH
 85th Percentile : 34 MPH
 95th Percentile : 38 MPH

Stats Mean Speed(Average) : 28 MPH
 10 MPH Pace Speed : 26-35 MPH
 Number in Pace : 1081
 Percent in Pace : 67.0%
 Number of Vehicles > 30 MPH : 588
 Percent of Vehicles > 30 MPH : 36.4%

Old Colony Planning Council
 70 School Street
 Brockton, MA 02301
 508-583-1833

Community: Plymouth
 Community #_FC: 239_U0
 Recorder #: Jamar #6
 Tube Layout: L6 Basic
 SB

Station ID:
 Site Code: 239
 Date Start: 23-May-07
 Date End: 24-May-07

Stafford St, north of Towns St

Start Time	Bikes	Cars & Trailers	2 Axle Long	Buses	2 Axle 6 Tire	3 Axle Single	4 Axle Single	<5 Axl Double	5 Axle Double	>6 Axl Double	<6 Axl Multi	6 Axle Multi	>6 Axl Multi	Total
05/23/07	0	3	1	0	0	0	0	0	0	0	0	0	0	4
01:00	0	0	2	0	0	0	0	0	0	0	0	0	0	2
02:00	0	1	0	0	0	0	0	0	0	0	0	0	0	1
03:00	0	0	0	0	0	0	0	0	0	0	0	0	0	0
04:00	0	1	1	0	0	0	0	0	0	0	0	0	0	2
05:00	0	2	1	0	0	0	0	0	0	0	0	0	0	3
06:00	0	8	6	0	0	0	0	0	0	0	0	0	0	14
07:00	0	10	5	0	0	0	0	0	0	0	0	0	0	15
08:00	0	12	9	0	1	0	0	0	0	0	0	0	0	22
09:00	0	12	9	0	1	0	0	0	0	0	0	0	0	22
10:00	0	16	8	0	3	1	0	0	0	0	0	0	0	28
11:00	0	22	7	1	0	0	0	0	0	0	0	0	0	30
12 PM	0	21	5	0	1	0	0	0	0	0	0	0	0	27
13:00	0	22	5	0	1	0	0	0	0	0	0	0	0	28
14:00	1	31	3	2	1	0	0	0	0	0	0	0	0	38
15:00	0	32	14	1	0	0	0	0	0	0	0	0	0	47
16:00	0	25	8	0	0	0	0	0	0	0	0	0	0	33
17:00	1	42	15	0	0	0	0	0	0	0	0	0	0	58
18:00	0	31	8	0	1	0	0	0	0	0	0	0	0	40
19:00	0	28	9	0	0	0	0	0	0	0	0	0	0	37
20:00	0	24	5	0	0	0	0	1	0	0	0	0	0	30
21:00	1	15	3	0	0	0	0	0	0	0	0	0	0	19
22:00	0	7	1	0	0	0	0	0	0	0	0	0	0	8
23:00	0	3	1	0	0	0	0	0	0	0	0	0	0	4
Total	3	368	126	4	9	1	0	1	0	0	0	0	0	512
Percent	0.6%	71.9%	24.6%	0.8%	1.8%	0.2%	0.0%	0.2%	0.0%	0.0%	0.0%	0.0%	0.0%	
AM Peak		11:00	08:00	11:00	10:00	10:00								11:00
Vol.		22	9	1	3	1								30
PM Peak	14:00	17:00	17:00	14:00	12:00			20:00						17:00
Vol.	1	42	15	2	1			1						58

Old Colony Planning Council
 70 School Street
 Brockton, MA 02301
 508-583-1833

Community: Plymouth
 Community #_FC: 239_U0
 Recorder #: Jamar #6
 Tube Layout: L6 Basic
 SB

Station ID:
 Site Code: 239
 Date Start: 23-May-07
 Date End: 24-May-07

Stafford St, north of Towns St

Start Time	Bikes	Cars & Trailers	2 Axle Long	Buses	2 Axle 6 Tire	3 Axle Single	4 Axle Single	<5 Axl Double	5 Axle Double	>6 Axl Double	<6 Axl Multi	6 Axle Multi	>6 Axl Multi	Total
05/24/07	0	2	1	0	0	0	0	0	0	0	0	0	0	3
01:00	0	2	0	0	0	0	0	0	0	0	0	0	0	2
02:00	0	0	0	0	0	0	0	0	0	0	0	0	0	0
03:00	0	1	1	0	0	0	0	0	0	0	0	0	0	2
04:00	0	1	3	0	0	0	0	0	0	0	0	0	0	4
05:00	0	2	1	0	1	0	0	0	0	0	0	0	0	4
06:00	1	10	6	0	0	0	0	0	0	0	0	0	0	17
07:00	0	9	4	0	0	0	0	0	0	0	0	0	0	13
08:00	1	10	6	0	2	0	0	0	0	0	0	0	0	19
09:00	0	13	8	0	1	0	0	0	0	0	0	0	0	22
10:00	0	17	7	0	1	0	0	0	0	0	0	0	0	25
11:00	0	19	6	0	2	0	0	0	0	0	0	0	0	27
12 PM	0	26	9	1	0	0	0	0	0	0	0	0	0	36
13:00	0	17	8	0	1	0	0	0	0	0	0	0	0	26
14:00	1	17	8	3	1	0	0	0	0	0	0	0	0	30
15:00	0	42	7	1	0	0	0	0	0	0	0	0	0	50
16:00	0	36	13	0	3	0	0	0	0	0	0	0	0	52
17:00	0	41	10	0	1	0	0	0	0	0	0	0	0	52
18:00	1	31	9	0	1	0	0	0	0	0	0	0	0	42
19:00	0	36	6	0	0	0	0	0	0	0	0	0	0	42
20:00	2	26	5	0	0	0	0	0	0	0	0	0	0	33
21:00	0	16	6	0	0	1	0	0	0	0	0	0	0	23
22:00	0	8	3	0	0	0	0	0	0	0	0	0	0	11
23:00	1	10	1	0	0	0	0	0	0	0	0	0	0	12
Total	7	392	128	5	14	1	0	0	0	0	0	0	0	547
Percent	1.3%	71.7%	23.4%	0.9%	2.6%	0.2%	0.0%	0.0%	0.0%	0.0%	0.0%	0.0%	0.0%	
AM Peak	06:00	11:00	09:00		08:00									11:00
Vol.	1	19	8		2									27
PM Peak	20:00	15:00	16:00	14:00	16:00	21:00								16:00
Vol.	2	42	13	3	3	1								52
Grand Total	10	760	254	9	23	2	0	1	0	0	0	0	0	1059
Percent		71.8%	24.0%	0.8%	2.2%	0.2%	0.0%	0.1%	0.0%	0.0%	0.0%	0.0%	0.0%	
HV Total				9	23	2	0	1	0	0	0	0	0	

Old Colony Planning Council
 70 School Street
 Brockton, MA 02301
 508-583-1833

Community: Plymouth
 Community #_FC: 239_U0
 Recorder #: Jamar #6
 Tube Layout: L6 Basic

Station ID:
 Site Code: 239
 Date Start: 23-May-07
 Date End: 24-May-07

Stafford St, north of Towns St

Start Time	Bikes	Cars & Trailers	2 Axle Long	Buses	2 Axle 6 Tire	3 Axle Single	4 Axle Single	<5 Axl Double	5 Axle Double	>6 Axl Double	<6 Axl Multi	6 Axle Multi	>6 Axl Multi	Total
05/24/07	0	1	3	0	0	0	0	0	0	0	0	0	0	4
01:00	0	0	0	0	0	0	0	0	0	0	0	0	0	0
02:00	0	0	0	0	0	0	0	0	0	0	0	0	0	0
03:00	0	0	1	0	0	0	0	0	0	0	0	0	0	1
04:00	0	0	2	0	0	0	0	0	0	0	0	0	0	2
05:00	0	2	2	0	1	0	0	0	0	0	0	0	0	5
06:00	0	5	2	0	0	0	0	0	0	0	0	0	0	7
07:00	0	14	5	0	0	0	0	0	0	0	0	0	0	19
08:00	0	13	2	1	2	0	0	0	0	0	0	0	0	18
09:00	0	10	6	0	1	0	0	0	0	0	0	0	0	17
10:00	0	9	3	0	0	0	0	0	0	0	0	0	0	12
11:00	0	13	3	0	2	0	0	0	0	0	0	0	0	18
12 PM	0	15	9	2	2	0	0	0	0	0	0	0	0	28
13:00	0	8	3	0	1	0	0	0	0	0	0	0	0	12
14:00	0	6	7	1	1	0	0	2	0	0	0	0	0	17
15:00	0	14	7	1	1	0	0	0	0	0	0	0	0	23
16:00	0	19	6	0	2	0	0	0	0	0	0	0	0	27
17:00	0	12	4	0	1	0	0	0	0	0	0	0	0	17
18:00	1	13	5	0	0	0	0	0	0	0	0	0	0	19
19:00	1	6	4	0	0	0	0	0	0	0	0	0	0	11
20:00	0	20	0	0	1	0	0	0	0	0	0	0	0	21
21:00	0	8	0	0	2	0	0	0	0	0	0	0	0	10
22:00	0	7	1	0	0	0	0	0	0	0	0	0	0	8
23:00	0	4	0	0	0	0	0	0	0	0	0	0	0	4
Total	2	199	75	5	17	0	0	2	0	0	0	0	0	300
Percent	0.7%	66.3%	25.0%	1.7%	5.7%	0.0%	0.0%	0.7%	0.0%	0.0%	0.0%	0.0%	0.0%	
AM Peak		07:00	09:00	08:00	08:00									07:00
Vol.		14	6	1	2									19
PM Peak	18:00	20:00	12:00	12:00	12:00			14:00						12:00
Vol.	1	20	9	2	2			2						28
Grand Total	5	365	140	9	24	3	0	2	0	0	0	0	0	548
Percent		66.6%	25.5%	1.6%	4.4%	0.5%	0.0%	0.4%	0.0%	0.0%	0.0%	0.0%	0.0%	
HV Total				9	24	3	0	2	0	0	0	0	0	

Old Colony Planning Council
 70 School Street
 Brockton, MA 02301
 508-583-1833

Community: Plymouth
 Community #_FC: 239_U0
 Recorder #: Jamar #6
 Tube Layout: L6 Basic
 SB, NB

Station ID:
 Site Code: 239
 Date Start: 23-May-07
 Date End: 24-May-07

Stafford St, north of Towns St

Start Time	Bikes	Cars & Trailers	2 Axle Long	Buses	2 Axle 6 Tire	3 Axle Single	4 Axle Single	<5 Axl Double	5 Axle Double	>6 Axl Double	<6 Axl Multi	6 Axle Multi	>6 Axl Multi	Total
05/23/07	0	3	1	0	0	0	0	0	0	0	0	0	0	4
01:00	0	0	2	0	0	0	0	0	0	0	0	0	0	2
02:00	0	1	0	0	0	0	0	0	0	0	0	0	0	1
03:00	0	0	0	0	0	0	0	0	0	0	0	0	0	0
04:00	0	3	2	0	0	0	0	0	0	0	0	0	0	5
05:00	0	2	1	0	1	0	0	0	0	0	0	0	0	4
06:00	0	11	7	0	0	0	0	0	0	0	0	0	0	18
07:00	0	21	9	0	0	0	0	0	0	0	0	0	0	30
08:00	0	21	17	1	1	1	0	0	0	0	0	0	0	41
09:00	0	21	19	0	1	1	0	0	0	0	0	0	0	42
10:00	0	26	10	0	3	1	0	0	0	0	0	0	0	40
11:00	0	33	8	2	0	0	0	0	0	0	0	0	0	43
12 PM	1	29	10	1	1	0	0	0	0	0	0	0	0	42
13:00	0	28	8	0	2	0	0	0	0	0	0	0	0	38
14:00	1	42	10	2	1	0	0	0	0	0	0	0	0	56
15:00	0	51	20	2	0	1	0	0	0	0	0	0	0	74
16:00	0	37	12	0	1	0	0	0	0	0	0	0	0	50
17:00	1	60	19	0	1	0	0	0	0	0	0	0	0	81
18:00	0	38	12	0	2	0	0	0	0	0	0	0	0	52
19:00	0	39	11	0	2	0	0	0	0	0	0	0	0	52
20:00	0	28	7	0	0	0	0	1	0	0	0	0	0	36
21:00	3	22	4	0	0	0	0	0	0	0	0	0	0	29
22:00	0	12	1	0	0	0	0	0	0	0	0	0	0	13
23:00	0	6	1	0	0	0	0	0	0	0	0	0	0	7
Total	6	534	191	8	16	4	0	1	0	0	0	0	0	760
Percent	0.8%	70.3%	25.1%	1.1%	2.1%	0.5%	0.0%	0.1%	0.0%	0.0%	0.0%	0.0%	0.0%	
AM Peak		11:00	09:00	11:00	10:00	08:00								11:00
Vol.		33	19	2	3	1								43
PM Peak	21:00	17:00	15:00	14:00	13:00	15:00		20:00						17:00
Vol.	3	60	20	2	2	1		1						81

Old Colony Planning Council
 70 School Street
 Brockton, MA 02301
 508-583-1833

Community: Plymouth
 Community #_FC: 239_U0
 Recorder #: Jamar #6
 Tube Layout: L6 Basic
 SB, NB

Station ID:
 Site Code: 239
 Date Start: 23-May-07
 Date End: 24-May-07

Stafford St, north of Towns St

Start Time	Bikes	Cars & Trailers	2 Axle Long	Buses	2 Axle 6 Tire	3 Axle Single	4 Axle Single	<5 Axl Double	5 Axle Double	>6 Axl Double	<6 Axl Multi	6 Axle Multi	>6 Axl Multi	Total
05/24/07	0	3	4	0	0	0	0	0	0	0	0	0	0	7
01:00	0	2	0	0	0	0	0	0	0	0	0	0	0	2
02:00	0	0	0	0	0	0	0	0	0	0	0	0	0	0
03:00	0	1	2	0	0	0	0	0	0	0	0	0	0	3
04:00	0	1	5	0	0	0	0	0	0	0	0	0	0	6
05:00	0	4	3	0	2	0	0	0	0	0	0	0	0	9
06:00	1	15	8	0	0	0	0	0	0	0	0	0	0	24
07:00	0	23	9	0	0	0	0	0	0	0	0	0	0	32
08:00	1	23	8	1	4	0	0	0	0	0	0	0	0	37
09:00	0	23	14	0	2	0	0	0	0	0	0	0	0	39
10:00	0	26	10	0	1	0	0	0	0	0	0	0	0	37
11:00	0	32	9	0	4	0	0	0	0	0	0	0	0	45
12 PM	0	41	18	3	2	0	0	0	0	0	0	0	0	64
13:00	0	25	11	0	2	0	0	0	0	0	0	0	0	38
14:00	1	23	15	4	2	0	0	2	0	0	0	0	0	47
15:00	0	56	14	2	1	0	0	0	0	0	0	0	0	73
16:00	0	55	19	0	5	0	0	0	0	0	0	0	0	79
17:00	0	53	14	0	2	0	0	0	0	0	0	0	0	69
18:00	2	44	14	0	1	0	0	0	0	0	0	0	0	61
19:00	1	42	10	0	0	0	0	0	0	0	0	0	0	53
20:00	2	46	5	0	1	0	0	0	0	0	0	0	0	54
21:00	0	24	6	0	2	1	0	0	0	0	0	0	0	33
22:00	0	15	4	0	0	0	0	0	0	0	0	0	0	19
23:00	1	14	1	0	0	0	0	0	0	0	0	0	0	16
Total	9	591	203	10	31	1	0	2	0	0	0	0	0	847
Percent	1.1%	69.8%	24.0%	1.2%	3.7%	0.1%	0.0%	0.2%	0.0%	0.0%	0.0%	0.0%	0.0%	
AM Peak	06:00	11:00	09:00	08:00	08:00									11:00
Vol.	1	32	14	1	4									45
PM Peak	18:00	15:00	16:00	14:00	16:00	21:00		14:00						16:00
Vol.	2	56	19	4	5	1		2						79
Grand Total	15	1125	394	18	47	5	0	3	0	0	0	0	0	1607
Percent		70.0%	24.5%	1.1%	2.9%	0.3%	0.0%	0.2%	0.0%	0.0%	0.0%	0.0%	0.0%	
HV Total				18	47	5	0	3	0	0	0	0	0	

Old Colony Planning Council
 70 School Street
 Brockton, MA 02301
 (508) 583-1833
 www.ocpcrpa.org

Community: Plymouth
 Com#_UR/FC: 239_U0
 Recorder #: Jamar #7
 Layout: L6 Basic (2')

Station ID:
 Site Code: 239
 Date Start: 25-May-11
 Date End: 26-May-11
 Stafford St, north of Towns St

Start Time	23-May-11		Tue		Wed		Thu		Fri		Sat		Sun		Week Average	
	SB	NB	SB	NB	SB	NB	SB	NB	SB	NB	SB	NB	SB	NB	SB	NB
12:00 AM	*	*	*	*	3	4	9	7	*	*	*	*	*	*	6	6
01:00	*	*	*	*	1	4	1	1	*	*	*	*	*	*	1	2
02:00	*	*	*	*	1	1	2	3	*	*	*	*	*	*	2	2
03:00	*	*	*	*	0	0	0	0	*	*	*	*	*	*	0	0
04:00	*	*	*	*	2	1	4	0	*	*	*	*	*	*	3	0
05:00	*	*	*	*	12	1	7	2	*	*	*	*	*	*	10	2
06:00	*	*	*	*	17	3	19	4	*	*	*	*	*	*	18	4
07:00	*	*	*	*	50	14	61	17	*	*	*	*	*	*	56	16
08:00	*	*	*	*	33	15	31	17	*	*	*	*	*	*	32	16
09:00	*	*	*	*	23	14	24	13	*	*	*	*	*	*	24	14
10:00	*	*	*	*	17	13	17	13	*	*	*	*	*	*	17	13
11:00	*	*	*	*	26	23	23	22	*	*	*	*	*	*	24	22
12:00 PM	*	*	*	*	24	29	19	23	*	*	*	*	*	*	22	26
01:00	*	*	*	*	26	31	18	15	*	*	*	*	*	*	22	23
02:00	*	*	*	*	25	27	23	25	*	*	*	*	*	*	24	26
03:00	*	*	*	*	31	31	23	32	*	*	*	*	*	*	27	32
04:00	*	*	*	*	39	35	39	34	*	*	*	*	*	*	39	34
05:00	*	*	*	*	32	40	23	28	*	*	*	*	*	*	28	34
06:00	*	*	*	*	26	38	28	47	*	*	*	*	*	*	27	42
07:00	*	*	*	*	26	45	25	46	*	*	*	*	*	*	26	46
08:00	*	*	*	*	11	22	19	30	*	*	*	*	*	*	15	26
09:00	*	*	*	*	14	20	20	29	*	*	*	*	*	*	17	24
10:00	*	*	*	*	20	8	3	11	*	*	*	*	*	*	12	10
11:00	*	*	*	*	11	12	4	8	*	*	*	*	*	*	8	10
Total	0	0	0	0	470	431	442	427	0	0	0	0	0	0	460	430
Day	0	0	0	0	901	869	869	869	0	0	0	0	0	0	890	430
AM Peak					07:00	11:00	07:00	11:00							07:00	11:00
Vol.					50	23	61	22							56	22
PM Peak					16:00	19:00	16:00	18:00							16:00	19:00
Vol.					39	45	39	47							39	46

Comb. Total 0 0 901 869 0 0 0 890

Old Colony Planning Council
 70 School Street
 Brockton, MA 02301
 (508) 583-1833
 www.ocpcrpa.org

Community: Plymouth
 Com#_UR/FC: 239_U0
 Recorder #: Jamar #7
 Layout: L6 Basic (2')

Station ID:
 Site Code: 239
 Date Start: 25-May-11
 Date End: 26-May-11
 Stafford St, north of Towns St

Start Time	25-May-1 Wed		SB		NB		Combined		26-May Thu		SB		NB		Combined	
	A.M.	P.M.	A.M.	P.M.	A.M.	P.M.	A.M.	P.M.	A.M.	P.M.	A.M.	P.M.	A.M.	P.M.	A.M.	P.M.
12:00	1	6	3	12	4	18	8	3	3	3	11	6				
12:15	2	7	1	7	3	14	1	5	0	9	1	14				
12:30	0	6	0	6	0	12	0	7	1	9	1	16				
12:45	0	5	0	4	0	9	0	4	3	2	3	6				
01:00	0	6	0	13	0	19	1	3	1	2	2	5				
01:15	1	4	2	8	3	12	0	2	0	5	0	7				
01:30	0	8	1	6	1	14	0	6	0	3	0	9				
01:45	0	8	1	4	1	12	0	7	0	5	0	12				
02:00	0	9	0	9	0	18	0	9	3	5	3	14				
02:15	0	8	0	9	0	17	1	3	0	4	1	7				
02:30	1	6	0	6	1	12	1	4	0	9	1	13				
02:45	0	2	1	3	1	5	0	7	0	7	0	14				
03:00	0	4	0	11	0	15	0	6	0	9	0	15				
03:15	0	7	0	9	0	16	0	4	0	6	0	10				
03:30	0	9	0	7	0	16	0	6	0	9	0	15				
03:45	0	11	0	4	0	15	0	7	0	8	0	15				
04:00	1	10	0	7	1	17	1	11	0	7	1	18				
04:15	1	11	0	6	1	17	2	8	0	8	2	16				
04:30	0	8	0	9	0	17	0	9	0	8	0	17				
04:45	0	10	1	13	1	23	1	11	0	11	1	22				
05:00	2	9	0	8	2	17	2	5	0	11	2	16				
05:15	3	8	0	8	3	16	2	5	1	6	3	11				
05:30	3	6	0	6	3	12	0	7	0	5	0	12				
05:45	4	9	1	18	5	27	3	6	1	6	4	12				
06:00	2	7	1	14	3	21	6	6	2	14	8	20				
06:15	6	7	0	6	6	13	7	8	1	15	8	23				
06:30	6	8	2	9	8	17	3	8	1	12	4	20				
06:45	3	4	0	9	3	13	3	6	0	6	3	12				
07:00	14	8	3	9	17	17	20	4	1	14	21	18				
07:15	14	6	6	14	20	20	13	8	6	10	19	18				
07:30	8	5	1	16	9	21	15	6	2	16	17	22				
07:45	14	7	4	6	18	13	13	7	8	6	21	13				
08:00	7	2	3	5	10	7	5	8	7	10	12	18				
08:15	9	5	6	5	15	10	8	4	2	13	10	17				
08:30	11	1	3	7	14	8	9	3	3	1	12	4				
08:45	6	3	3	5	9	8	9	4	5	6	14	10				
09:00	7	4	2	9	9	13	10	4	5	8	15	12				
09:15	2	2	5	2	7	4	3	10	4	9	7	19				
09:30	7	5	6	7	13	12	6	5	1	6	7	11				
09:45	7	3	1	2	8	5	5	1	3	6	8	7				
10:00	5	2	5	3	10	5	8	1	2	4	10	5				
10:15	3	4	3	2	6	6	0	1	3	3	3	4				
10:30	7	0	3	3	10	3	3	1	4	0	7	1				
10:45	2	14	2	0	4	14	6	0	4	4	10	4				
11:00	7	6	6	5	13	11	6	1	1	1	7	2				
11:15	5	2	7	6	12	8	4	1	9	3	13	4				
11:30	7	1	5	1	12	2	4	1	10	1	14	2				
11:45	7	2	5	0	12	2	9	1	2	3	11	4				
Total	185	285	93	338	278	623	198	244	99	328	297	572				
Day Total	470	431	901				442	427	869							
% Total	0.0%	20.5%	31.6%	10.3%	37.5%		22.8%	28.1%	11.4%	37.7%						
Peak	07:00	03:30	11:00	06:45	07:00	05:45	07:00	04:00	10:45	05:45	07:00	05:45				
Vol.	50	41	23	48	64	78	61	39	24	47	78	75				
P.H.F.	0.893	0.932	0.821	0.750	0.800	0.722	0.763	0.886	0.600	0.783	0.929	0.815				

Old Colony Planning Council
 70 School Street
 Brockton, MA 02301
 (508) 583-1833
 www.ocpcrpa.org

Community: Plymouth
 Com#_UR/FC: 239_U0
 Recorder #: Jamar #7
 Layout: L6 Basic (2')

Station ID:
 Site Code: 239
 Date Start: 25-May-11
 Date End: 26-May-11
 Stafford St, north of Towns St

Start Time	23-May-11 Mon	24-May-11 Tue	25-May-11 Wed	26-May-11 Thu	27-May-11 Fri	28-May-11 Sat	29-May-11 Sun	Week Average
12:00 AM	*	*	7	16	*	*	*	12
01:00	*	*	5	2	*	*	*	4
02:00	*	*	2	5	*	*	*	4
03:00	*	*	0	0	*	*	*	0
04:00	*	*	3	4	*	*	*	4
05:00	*	*	13	9	*	*	*	11
06:00	*	*	20	23	*	*	*	22
07:00	*	*	64	78	*	*	*	71
08:00	*	*	48	48	*	*	*	48
09:00	*	*	37	37	*	*	*	37
10:00	*	*	30	30	*	*	*	30
11:00	*	*	49	45	*	*	*	47
12:00 PM	*	*	53	42	*	*	*	48
01:00	*	*	57	33	*	*	*	45
02:00	*	*	52	48	*	*	*	50
03:00	*	*	62	55	*	*	*	58
04:00	*	*	74	73	*	*	*	74
05:00	*	*	72	51	*	*	*	62
06:00	*	*	64	75	*	*	*	70
07:00	*	*	71	71	*	*	*	71
08:00	*	*	33	49	*	*	*	41
09:00	*	*	34	49	*	*	*	42
10:00	*	*	28	14	*	*	*	21
11:00	*	*	23	12	*	*	*	18
Total	0	0	901	869	0	0	0	890
Percentage	0.0%	0.0%	101.2%	97.6%	0.0%	0.0%	0.0%	
AM Peak			07:00	07:00				07:00
Vol.			64	78				71
PM Peak			16:00	18:00				16:00
Vol.			74	75				74

Old Colony Planning Council
 70 School Street
 Brockton, MA 02301
 (508) 583-1833
 www.ocpcrpa.org

Community: Plymouth
 Com#_UR/FC: 239_U0
 Recorder #: Jamar #7
 Layout: L6 Basic (2')

Station ID:
 Site Code: 239
 Date Start: 25-May-11
 Date End: 26-May-11
 Stafford St, north of Towns St

SB

Start Time	15	16 20	21 25	26 30	31 35	36 40	41 45	46 50	51 55	56 60	61 65	66 70	71 75	76 999	Total
05/25/11	0	1	2	0	0	0	0	0	0	0	0	0	0	0	3
01:00	0	0	1	0	0	0	0	0	0	0	0	0	0	0	1
02:00	0	0	1	0	0	0	0	0	0	0	0	0	0	0	1
03:00	0	0	0	0	0	0	0	0	0	0	0	0	0	0	0
04:00	0	1	1	0	0	0	0	0	0	0	0	0	0	0	2
05:00	1	0	3	4	3	1	0	0	0	0	0	0	0	0	12
06:00	0	2	5	8	2	0	0	0	0	0	0	0	0	0	17
07:00	1	3	12	24	9	1	0	0	0	0	0	0	0	0	50
08:00	1	2	16	7	7	0	0	0	0	0	0	0	0	0	33
09:00	2	1	8	8	4	0	0	0	0	0	0	0	0	0	23
10:00	1	2	4	8	2	0	0	0	0	0	0	0	0	0	17
11:00	0	3	8	12	3	0	0	0	0	0	0	0	0	0	26
12 PM	1	0	9	11	3	0	0	0	0	0	0	0	0	0	24
13:00	0	2	9	8	6	0	1	0	0	0	0	0	0	0	26
14:00	1	1	10	13	0	0	0	0	0	0	0	0	0	0	25
15:00	4	2	9	11	4	1	0	0	0	0	0	0	0	0	31
16:00	2	1	11	17	7	0	1	0	0	0	0	0	0	0	39
17:00	3	1	10	14	3	1	0	0	0	0	0	0	0	0	32
18:00	1	2	9	8	5	1	0	0	0	0	0	0	0	0	26
19:00	1	3	7	12	3	0	0	0	0	0	0	0	0	0	26
20:00	2	1	6	2	0	0	0	0	0	0	0	0	0	0	11
21:00	0	1	5	7	1	0	0	0	0	0	0	0	0	0	14
22:00	0	2	7	8	2	1	0	0	0	0	0	0	0	0	20
23:00	1	0	3	7	0	0	0	0	0	0	0	0	0	0	11
Total	22	31	156	189	64	6	2	0	0	0	0	0	0	0	470

Daily
 15th Percentile : 18 MPH
 50th Percentile : 25 MPH
 85th Percentile : 30 MPH
 95th Percentile : 33 MPH
 Mean Speed(Average) : 25 MPH
 10 MPH Pace Speed : 22-31 MPH
 Number in Pace : 296
 Percent in Pace : 63.0%
 Number of Vehicles > 30 MPH : 81
 Percent of Vehicles > 30 MPH : 17.3%

Community: Plymouth
 Com#_UR/FC: 239_U0
 Recorder #: Jamar #7
 Layout: L6 Basic (2')

Station ID:
 Site Code: 239
 Date Start: 25-May-11
 Date End: 26-May-11
 Stafford St, north of Towns St

SB

Start Time	15	16 20	21 25	26 30	31 35	36 40	41 45	46 50	51 55	56 60	61 65	66 70	71 75	76 999	Total
05/26/11	0	0	3	6	0	0	0	0	0	0	0	0	0	0	9
01:00	0	0	0	1	0	0	0	0	0	0	0	0	0	0	1
02:00	0	0	0	2	0	0	0	0	0	0	0	0	0	0	2
03:00	0	0	0	0	0	0	0	0	0	0	0	0	0	0	0
04:00	0	1	0	2	0	1	0	0	0	0	0	0	0	0	4
05:00	0	0	4	3	0	0	0	0	0	0	0	0	0	0	7
06:00	0	1	5	6	6	1	0	0	0	0	0	0	0	0	19
07:00	0	2	16	32	10	0	1	0	0	0	0	0	0	0	61
08:00	0	2	12	10	6	1	0	0	0	0	0	0	0	0	31
09:00	4	2	5	10	3	0	0	0	0	0	0	0	0	0	24
10:00	0	2	2	9	4	0	0	0	0	0	0	0	0	0	17
11:00	1	4	8	7	3	0	0	0	0	0	0	0	0	0	23
12 PM	1	1	8	6	2	1	0	0	0	0	0	0	0	0	19
13:00	3	1	2	10	2	0	0	0	0	0	0	0	0	0	18
14:00	0	1	14	8	0	0	0	0	0	0	0	0	0	0	23
15:00	2	3	12	4	2	0	0	0	0	0	0	0	0	0	23
16:00	0	3	13	18	5	0	0	0	0	0	0	0	0	0	39
17:00	0	4	7	8	4	0	0	0	0	0	0	0	0	0	23
18:00	3	1	7	12	5	0	0	0	0	0	0	0	0	0	28
19:00	1	3	14	6	1	0	0	0	0	0	0	0	0	0	25
20:00	2	1	10	5	1	0	0	0	0	0	0	0	0	0	19
21:00	1	1	8	6	3	1	0	0	0	0	0	0	0	0	20
22:00	0	0	1	2	0	0	0	0	0	0	0	0	0	0	3
23:00	1	0	0	2	1	0	0	0	0	0	0	0	0	0	4
Total	19	33	151	175	58	5	1	0	0	0	0	0	0	0	442

Daily
 15th Percentile : 18 MPH
 50th Percentile : 24 MPH
 85th Percentile : 30 MPH
 95th Percentile : 33 MPH

 Mean Speed(Average) : 25 MPH
 10 MPH Pace Speed : 22-31 MPH
 Number in Pace : 278
 Percent in Pace : 62.9%
 Number of Vehicles > 30 MPH : 73
 Percent of Vehicles > 30 MPH : 16.5%

Grand Total	41	64	307	364	122	11	3	0	0	0	0	0	0	0	912
-------------	----	----	-----	-----	-----	----	---	---	---	---	---	---	---	---	-----

Overall
 15th Percentile : 17 MPH
 50th Percentile : 25 MPH
 85th Percentile : 30 MPH
 95th Percentile : 33 MPH

 Mean Speed(Average) : 25 MPH
 10 MPH Pace Speed : 22-31 MPH
 Number in Pace : 574
 Percent in Pace : 62.9%
 Number of Vehicles > 30 MPH : 154
 Percent of Vehicles > 30 MPH : 16.9%

Old Colony Planning Council
 70 School Street
 Brockton, MA 02301
 (508) 583-1833
 www.ocpcrpa.org

Community: Plymouth
 Com#_UR/FC: 239_U0
 Recorder #: Jamar #7
 Layout: L6 Basic (2')

Station ID:
 Site Code: 239
 Date Start: 25-May-11
 Date End: 26-May-11
 Stafford St, north of Towns St

NB

Start Time	15	20	25	30	35	40	45	50	55	60	65	70	75	999	Total
05/25/11	0	2	2	0	0	0	0	0	0	0	0	0	0	0	4
01:00	0	1	3	0	0	0	0	0	0	0	0	0	0	0	4
02:00	0	0	0	1	0	0	0	0	0	0	0	0	0	0	1
03:00	0	0	0	0	0	0	0	0	0	0	0	0	0	0	0
04:00	0	0	0	1	0	0	0	0	0	0	0	0	0	0	1
05:00	1	0	0	0	0	0	0	0	0	0	0	0	0	0	1
06:00	1	0	2	0	0	0	0	0	0	0	0	0	0	0	3
07:00	4	1	7	2	0	0	0	0	0	0	0	0	0	0	14
08:00	1	3	7	3	1	0	0	0	0	0	0	0	0	0	15
09:00	3	2	5	3	1	0	0	0	0	0	0	0	0	0	14
10:00	4	0	5	4	0	0	0	0	0	0	0	0	0	0	13
11:00	7	5	6	5	0	0	0	0	0	0	0	0	0	0	23
12 PM	10	6	7	4	2	0	0	0	0	0	0	0	0	0	29
13:00	9	5	13	4	0	0	0	0	0	0	0	0	0	0	31
14:00	7	2	17	1	0	0	0	0	0	0	0	0	0	0	27
15:00	8	5	10	8	0	0	0	0	0	0	0	0	0	0	31
16:00	4	3	19	8	1	0	0	0	0	0	0	0	0	0	35
17:00	6	5	16	11	2	0	0	0	0	0	0	0	0	0	40
18:00	6	4	15	11	2	0	0	0	0	0	0	0	0	0	38
19:00	2	4	28	10	1	0	0	0	0	0	0	0	0	0	45
20:00	2	1	13	5	1	0	0	0	0	0	0	0	0	0	22
21:00	2	3	5	9	1	0	0	0	0	0	0	0	0	0	20
22:00	0	1	3	3	1	0	0	0	0	0	0	0	0	0	8
23:00	1	4	3	2	2	0	0	0	0	0	0	0	0	0	12
Total	78	57	186	95	15	0	0	0	0	0	0	0	0	0	431

Daily
 15th Percentile : 8 MPH
 50th Percentile : 20 MPH
 85th Percentile : 26 MPH
 95th Percentile : 29 MPH

 Mean Speed(Average) : 19 MPH
 10 MPH Pace Speed : 19-28 MPH
 Number in Pace : 220
 Percent in Pace : 51.0%
 Number of Vehicles > 30 MPH : 20
 Percent of Vehicles > 30 MPH : 4.7%

Community: Plymouth
 Com#_UR/FC: 239_U0
 Recorder #: Jamar #7
 Layout: L6 Basic (2')

Station ID:
 Site Code: 239
 Date Start: 25-May-11
 Date End: 26-May-11
 Stafford St, north of Towns St

NB

Start Time	15	16	21	26	31	36	41	46	51	56	61	66	71	76	999	Total
05/26/11	0	1	5	1	0	0	0	0	0	0	0	0	0	0	0	7
01:00	0	1	0	0	0	0	0	0	0	0	0	0	0	0	0	1
02:00	1	0	0	1	1	0	0	0	0	0	0	0	0	0	0	3
03:00	0	0	0	0	0	0	0	0	0	0	0	0	0	0	0	0
04:00	0	0	0	0	0	0	0	0	0	0	0	0	0	0	0	0
05:00	1	0	0	1	0	0	0	0	0	0	0	0	0	0	0	2
06:00	1	1	1	1	0	0	0	0	0	0	0	0	0	0	0	4
07:00	3	3	6	3	2	0	0	0	0	0	0	0	0	0	0	17
08:00	1	3	10	3	0	0	0	0	0	0	0	0	0	0	0	17
09:00	0	2	11	0	0	0	0	0	0	0	0	0	0	0	0	13
10:00	2	2	2	6	1	0	0	0	0	0	0	0	0	0	0	13
11:00	4	2	6	8	2	0	0	0	0	0	0	0	0	0	0	22
12 PM	7	5	9	2	0	0	0	0	0	0	0	0	0	0	0	23
13:00	5	0	7	1	2	0	0	0	0	0	0	0	0	0	0	15
14:00	6	6	7	6	0	0	0	0	0	0	0	0	0	0	0	25
15:00	5	7	16	3	1	0	0	0	0	0	0	0	0	0	0	32
16:00	8	6	12	8	0	0	0	0	0	0	0	0	0	0	0	34
17:00	3	3	12	8	1	1	0	0	0	0	0	0	0	0	0	28
18:00	2	7	20	17	1	0	0	0	0	0	0	0	0	0	0	47
19:00	4	7	28	6	1	0	0	0	0	0	0	0	0	0	0	46
20:00	1	0	23	6	0	0	0	0	0	0	0	0	0	0	0	30
21:00	5	5	12	6	1	0	0	0	0	0	0	0	0	0	0	29
22:00	1	5	4	1	0	0	0	0	0	0	0	0	0	0	0	11
23:00	0	0	4	3	1	0	0	0	0	0	0	0	0	0	0	8
Total	60	66	195	91	14	1	0	0	0	0	0	0	0	0	0	427

Daily
 15th Percentile : 9 MPH
 50th Percentile : 21 MPH
 85th Percentile : 26 MPH
 95th Percentile : 29 MPH

 Mean Speed(Average) : 20 MPH
 10 MPH Pace Speed : 19-28 MPH
 Number in Pace : 232
 Percent in Pace : 54.3%
 Number of Vehicles > 30 MPH : 20
 Percent of Vehicles > 30 MPH : 4.8%

Grand Total	138	123	381	186	29	1	0	0	0	0	0	0	0	0	0	858
-------------	-----	-----	-----	-----	----	---	---	---	---	---	---	---	---	---	---	-----

Overall
 15th Percentile : 9 MPH
 50th Percentile : 20 MPH
 85th Percentile : 26 MPH
 95th Percentile : 29 MPH

 Mean Speed(Average) : 20 MPH
 10 MPH Pace Speed : 19-28 MPH
 Number in Pace : 451
 Percent in Pace : 52.6%
 Number of Vehicles > 30 MPH : 41
 Percent of Vehicles > 30 MPH : 4.7%

Old Colony Planning Council
 70 School Street
 Brockton, MA 02301
 (508) 583-1833
 www.ocpcrpa.org

Community: Plymouth
 Com#_UR/FC: 239_U0
 Recorder #: Jamar #7
 Layout: L6 Basic (2')

Station ID:
 Site Code: 239
 Date Start: 25-May-11
 Date End: 26-May-11
 Stafford St, north of Towns St

SB, NB

Start Time	15	16 20	21 25	26 30	31 35	36 40	41 45	46 50	51 55	56 60	61 65	66 70	71 75	76 999	Total
05/25/11	0	3	4	0	0	0	0	0	0	0	0	0	0	0	7
01:00	0	1	4	0	0	0	0	0	0	0	0	0	0	0	5
02:00	0	0	1	1	0	0	0	0	0	0	0	0	0	0	2
03:00	0	0	0	0	0	0	0	0	0	0	0	0	0	0	0
04:00	0	1	1	1	0	0	0	0	0	0	0	0	0	0	3
05:00	2	0	3	4	3	1	0	0	0	0	0	0	0	0	13
06:00	1	2	7	8	2	0	0	0	0	0	0	0	0	0	20
07:00	5	4	19	26	9	1	0	0	0	0	0	0	0	0	64
08:00	2	5	23	10	8	0	0	0	0	0	0	0	0	0	48
09:00	5	3	13	11	5	0	0	0	0	0	0	0	0	0	37
10:00	5	2	9	12	2	0	0	0	0	0	0	0	0	0	30
11:00	7	8	14	17	3	0	0	0	0	0	0	0	0	0	49
12 PM	11	6	16	15	5	0	0	0	0	0	0	0	0	0	53
13:00	9	7	22	12	6	0	1	0	0	0	0	0	0	0	57
14:00	8	3	27	14	0	0	0	0	0	0	0	0	0	0	52
15:00	12	7	19	19	4	1	0	0	0	0	0	0	0	0	62
16:00	6	4	30	25	8	0	1	0	0	0	0	0	0	0	74
17:00	9	6	26	25	5	1	0	0	0	0	0	0	0	0	72
18:00	7	6	24	19	7	1	0	0	0	0	0	0	0	0	64
19:00	3	7	35	22	4	0	0	0	0	0	0	0	0	0	71
20:00	4	2	19	7	1	0	0	0	0	0	0	0	0	0	33
21:00	2	4	10	16	2	0	0	0	0	0	0	0	0	0	34
22:00	0	3	10	11	3	1	0	0	0	0	0	0	0	0	28
23:00	2	4	6	9	2	0	0	0	0	0	0	0	0	0	23
Total	100	88	342	284	79	6	2	0	0	0	0	0	0	0	901

Daily
 15th Percentile : 11 MPH
 50th Percentile : 22 MPH
 85th Percentile : 28 MPH
 95th Percentile : 32 MPH
 Mean Speed(Average) : 22 MPH
 10 MPH Pace Speed : 21-30 MPH
 Number in Pace : 502
 Percent in Pace : 55.7%
 Number of Vehicles > 30 MPH : 98
 Percent of Vehicles > 30 MPH : 10.9%

Community: Plymouth
 Com#_UR/FC: 239_U0
 Recorder #: Jamar #7
 Layout: L6 Basic (2')

Station ID:
 Site Code: 239
 Date Start: 25-May-11
 Date End: 26-May-11
 Stafford St, north of Towns St

SB, NB

Start Time	15	16	21	26	31	36	41	46	51	56	61	66	71	76	999	Total
05/26/11	0	1	8	7	0	0	0	0	0	0	0	0	0	0	0	16
01:00	0	1	0	1	0	0	0	0	0	0	0	0	0	0	0	2
02:00	1	0	0	3	1	0	0	0	0	0	0	0	0	0	0	5
03:00	0	0	0	0	0	0	0	0	0	0	0	0	0	0	0	0
04:00	0	1	0	2	0	1	0	0	0	0	0	0	0	0	0	4
05:00	1	0	4	4	0	0	0	0	0	0	0	0	0	0	0	9
06:00	1	2	6	7	6	1	0	0	0	0	0	0	0	0	0	23
07:00	3	5	22	35	12	0	1	0	0	0	0	0	0	0	0	78
08:00	1	5	22	13	6	1	0	0	0	0	0	0	0	0	0	48
09:00	4	4	16	10	3	0	0	0	0	0	0	0	0	0	0	37
10:00	2	4	4	15	5	0	0	0	0	0	0	0	0	0	0	30
11:00	5	6	14	15	5	0	0	0	0	0	0	0	0	0	0	45
12 PM	8	6	17	8	2	1	0	0	0	0	0	0	0	0	0	42
13:00	8	1	9	11	4	0	0	0	0	0	0	0	0	0	0	33
14:00	6	7	21	14	0	0	0	0	0	0	0	0	0	0	0	48
15:00	7	10	28	7	3	0	0	0	0	0	0	0	0	0	0	55
16:00	8	9	25	26	5	0	0	0	0	0	0	0	0	0	0	73
17:00	3	7	19	16	5	1	0	0	0	0	0	0	0	0	0	51
18:00	5	8	27	29	6	0	0	0	0	0	0	0	0	0	0	75
19:00	5	10	42	12	2	0	0	0	0	0	0	0	0	0	0	71
20:00	3	1	33	11	1	0	0	0	0	0	0	0	0	0	0	49
21:00	6	6	20	12	4	1	0	0	0	0	0	0	0	0	0	49
22:00	1	5	5	3	0	0	0	0	0	0	0	0	0	0	0	14
23:00	1	0	4	5	2	0	0	0	0	0	0	0	0	0	0	12
Total	79	99	346	266	72	6	1	0	0	0	0	0	0	0	0	869

Daily
 15th Percentile : 12 MPH
 50th Percentile : 22 MPH
 85th Percentile : 28 MPH
 95th Percentile : 32 MPH

 Mean Speed(Average) : 22 MPH
 10 MPH Pace Speed : 20-29 MPH
 Number in Pace : 497
 Percent in Pace : 57.2%
 Number of Vehicles > 30 MPH : 91
 Percent of Vehicles > 30 MPH : 10.4%

Grand Total	179	187	688	550	151	12	3	0	0	0	0	0	0	0	0	1770
-------------	-----	-----	-----	-----	-----	----	---	---	---	---	---	---	---	---	---	------

Overall
 15th Percentile : 11 MPH
 50th Percentile : 22 MPH
 85th Percentile : 28 MPH
 95th Percentile : 32 MPH

 Mean Speed(Average) : 22 MPH
 10 MPH Pace Speed : 21-30 MPH
 Number in Pace : 997
 Percent in Pace : 56.3%
 Number of Vehicles > 30 MPH : 189
 Percent of Vehicles > 30 MPH : 10.7%

Old Colony Planning Council
 70 School Street
 Brockton, MA 02301
 (508) 583-1833
 www.ocpcrpa.org

Community: Plymouth
 Com#_UR/FC: 239_U0
 Recorder #: Jamar #7
 Layout: L6 Basic (2')

Station ID:
 Site Code: 239
 Date Start: 25-May-11
 Date End: 26-May-11
 Stafford St, north of Towns St

SB

Start Time	Bikes	Cars & Trailers	2 Axle Long	Buses	2 Axle 6 Tire	3 Axle Single	4 Axle Single	<5 Axl Double	5 Axle Double	>6 Axl Double	<6 Axl Multi	6 Axle Multi	>6 Axl Multi	Total	Truck Total
05/26/11	0	7	2	0	0	0	0	0	0	0	0	0	0	9	0
01:00	0	1	0	0	0	0	0	0	0	0	0	0	0	1	0
02:00	0	1	1	0	0	0	0	0	0	0	0	0	0	2	0
03:00	0	0	0	0	0	0	0	0	0	0	0	0	0	0	0
04:00	0	3	1	0	0	0	0	0	0	0	0	0	0	4	0
05:00	0	3	3	0	1	0	0	0	0	0	0	0	0	7	1
06:00	0	13	4	0	2	0	0	0	0	0	0	0	0	19	2
07:00	0	49	8	1	3	0	0	0	0	0	0	0	0	61	4
08:00	0	16	13	1	1	0	0	0	0	0	0	0	0	31	2
09:00	0	14	5	0	4	0	0	0	0	0	0	0	0	23	4
10:00	0	13	3	0	1	0	0	0	0	0	0	0	0	17	1
11:00	0	12	4	0	7	0	0	0	0	0	0	0	0	23	7
12 PM	0	10	6	1	2	0	0	0	0	0	0	0	0	19	3
13:00	0	10	5	0	1	0	0	0	1	0	0	0	0	17	2
14:00	0	16	4	0	3	0	0	0	0	0	0	0	0	23	3
15:00	0	17	4	1	1	0	0	0	0	0	0	0	0	23	2
16:00	0	30	7	0	2	0	0	0	0	0	0	0	0	39	2
17:00	0	13	9	0	1	0	0	0	0	0	0	0	0	23	1
18:00	0	19	5	0	4	0	0	0	0	0	0	0	0	28	4
19:00	0	19	3	0	3	0	0	0	0	0	0	0	0	25	3
20:00	1	14	4	0	0	0	0	0	0	0	0	0	0	19	0
21:00	0	18	1	0	0	1	0	0	0	0	0	0	0	20	1
22:00	0	2	1	0	0	0	0	0	0	0	0	0	0	3	0
23:00	0	3	0	0	1	0	0	0	0	0	0	0	0	4	1
Total	1	303	93	4	37	1	0	0	1	0	0	0	0	440	43
Percent	0.2%	68.9%	21.1%	0.9%	8.4%	0.2%	0.0%	0.0%	0.2%	0.0%	0.0%	0.0%	0.0%		
AM Peak		07:00	08:00	07:00	11:00									07:00	11:00
Vol.		49	13	1	7									61	7
PM Peak	20:00	16:00	17:00	12:00	18:00	21:00			13:00					16:00	18:00
Vol.	1	30	9	1	4	1			1					39	4
Grand Total	5	639	183	8	70	1	0	0	1	0	0	0	0	907	80
Percent		70.5%	20.2%	0.9%	7.7%	0.1%	0.0%	0.0%	0.1%	0.0%	0.0%	0.0%	0.0%		8.8%

Old Colony Planning Council
 70 School Street
 Brockton, MA 02301
 (508) 583-1833
 www.ocpcrpa.org

Community: Plymouth
 Com#_UR/FC: 239_U0
 Recorder #: Jamar #7
 Layout: L6 Basic (2')

Station ID:
 Site Code: 239
 Date Start: 25-May-11
 Date End: 26-May-11
 Stafford St, north of Towns St

SB, NB	Start Time	Bikes	Cars & Trailers	2 Axle Long	Buses	2 Axle 6 Tire	3 Axle Single	4 Axle Single	<5 Axl Double	5 Axle Double	>6 Axl Double	<6 Axl Multi	6 Axle Multi	>6 Axl Multi	Total	Truck Total
	05/26/11	0	13	3	0	0	0	0	0	0	0	0	0	0	16	0
	01:00	0	2	0	0	0	0	0	0	0	0	0	0	0	2	0
	02:00	1	3	1	0	0	0	0	0	0	0	0	0	0	5	0
	03:00	0	0	0	0	0	0	0	0	0	0	0	0	0	0	0
	04:00	0	3	1	0	0	0	0	0	0	0	0	0	0	4	0
	05:00	0	5	3	0	1	0	0	0	0	0	0	0	0	9	1
	06:00	0	15	5	0	3	0	0	0	0	0	0	0	0	23	3
	07:00	1	59	12	2	3	0	0	0	0	0	0	0	0	77	5
	08:00	0	24	21	1	2	0	0	0	0	0	0	0	0	48	3
	09:00	0	22	10	0	4	0	0	0	0	0	0	0	0	36	4
	10:00	0	22	7	0	1	0	0	0	0	0	0	0	0	30	1
	11:00	0	30	6	0	8	0	0	0	0	0	0	0	0	44	8
	12 PM	0	25	14	1	2	0	0	0	0	0	0	0	0	42	3
	13:00	0	20	8	0	1	0	0	1	1	0	0	0	0	31	3
	14:00	0	38	7	0	3	0	0	0	0	0	0	0	0	48	3
	15:00	1	41	9	2	1	0	0	0	0	0	0	0	0	54	3
	16:00	0	49	20	0	2	0	0	0	0	0	0	0	0	71	2
	17:00	0	34	14	0	2	0	0	0	0	0	0	0	0	50	2
	18:00	0	57	13	0	5	0	0	0	0	0	0	0	0	75	5
	19:00	1	55	9	0	4	1	0	0	0	0	0	0	0	70	5
	20:00	1	35	13	0	0	0	0	0	0	0	0	0	0	49	0
	21:00	0	42	4	0	1	1	0	0	0	0	0	0	0	48	2
	22:00	0	11	2	0	0	0	0	0	0	0	0	0	0	13	0
	23:00	0	9	2	0	1	0	0	0	0	0	0	0	0	12	1
	Total	5	614	184	6	44	2	0	1	1	0	0	0	0	857	54
	Percent	0.6%	71.6%	21.5%	0.7%	5.1%	0.2%	0.0%	0.1%	0.1%	0.0%	0.0%	0.0%	0.0%		
AM Peak	02:00	07:00	08:00	07:00	11:00										07:00	11:00
Vol.	1	59	21	2	8										77	8
PM Peak	15:00	18:00	16:00	15:00	18:00	19:00		13:00	13:00						18:00	18:00
Vol.	1	57	20	2	5	1		1	1						75	5
Grand Total	12	1272	353	12	86	4	0	1	1	0	0	0	0	0	1741	104
Percent		73.1%	20.3%	0.7%	4.9%	0.2%	0.0%	0.1%	0.1%	0.0%	0.0%	0.0%	0.0%			6.0%

Old Colony Planning Council
 70 School Street
 Brockton, MA 02301
 508-583-1833

Community: Plymouth
 Community #_FC: 239_U0
 Recorder #: Jamar #5
 Tube Layout: L6 Basic

Station ID:
 Site Code: 239
 Date Start: 23-May-07
 Date End: 24-May-07
 Stafford St, south of Birch Ave

Start Time	21-May-07 Mon	22-May-07 Tue	23-May-07 Wed	24-May-07 Thu	25-May-07 Fri	26-May-07 Sat	27-May-07 Sun	Week Average
12:00 AM	*	*	5	6	*	*	*	6
01:00	*	*	5	1	*	*	*	3
02:00	*	*	1	2	*	*	*	2
03:00	*	*	0	2	*	*	*	1
04:00	*	*	5	3	*	*	*	4
05:00	*	*	18	27	*	*	*	22
06:00	*	*	26	28	*	*	*	27
07:00	*	*	71	67	*	*	*	69
08:00	*	*	52	52	*	*	*	52
09:00	*	*	48	53	*	*	*	50
10:00	*	*	31	45	*	*	*	38
11:00	*	*	42	48	*	*	*	45
12:00 PM	*	*	58	68	*	*	*	63
01:00	*	*	38	45	*	*	*	42
02:00	*	*	48	62	*	*	*	55
03:00	*	*	66	82	*	*	*	74
04:00	*	*	67	77	*	*	*	72
05:00	*	*	93	104	*	*	*	98
06:00	*	*	91	71	*	*	*	81
07:00	*	*	67	49	*	*	*	58
08:00	*	*	50	76	*	*	*	63
09:00	*	*	24	36	*	*	*	30
10:00	*	*	8	23	*	*	*	16
11:00	*	*	8	16	*	*	*	12
Total	0	0	922	1043	0	0	0	983
Percentage	0.0%	0.0%	93.8%	106.1%	0.0%	0.0%	0.0%	
AM Peak			07:00	07:00				07:00
Vol.			71	67				69
PM Peak			17:00	17:00				17:00
Vol.			93	104				98

Old Colony Planning Council
 70 School Street
 Brockton, MA 02301
 508-583-1833

Community: Plymouth
 Community #_FC: 239_U0
 Recorder #: Jamar #5
 Tube Layout: L6 Basic
 NB

Station ID:
 Site Code: 239
 Date Start: 23-May-07
 Date End: 24-May-07
 Stafford St, south of Birch Ave

Start Time	15	16 20	21 25	26 30	31 35	36 40	41 45	46 50	51 55	56 60	61 65	66 70	71 75	76 999	Total
05/24/07	2	1	0	0	0	1	0	0	0	0	0	0	0	0	4
01:00	0	0	0	0	0	0	0	0	0	0	0	0	0	0	0
02:00	0	0	0	0	1	0	0	0	0	0	0	0	0	0	1
03:00	0	0	2	0	0	0	0	0	0	0	0	0	0	0	2
04:00	0	0	0	1	1	0	0	0	0	0	0	0	0	0	2
05:00	7	0	3	7	3	0	0	0	0	0	0	0	0	0	20
06:00	5	0	6	6	5	1	0	0	0	0	0	0	0	0	23
07:00	12	4	6	22	9	2	0	0	0	0	0	0	0	0	55
08:00	7	1	5	13	8	0	0	0	0	0	0	0	0	0	34
09:00	9	3	4	11	5	0	0	0	0	0	0	0	0	0	32
10:00	8	2	4	9	5	0	0	0	0	0	0	0	0	0	28
11:00	12	2	6	9	3	3	0	0	0	0	0	0	0	0	35
12 PM	10	2	15	11	6	1	0	0	0	0	0	0	0	0	45
13:00	6	2	2	9	6	0	0	0	0	0	0	0	0	0	25
14:00	7	0	9	12	2	1	1	0	0	0	0	0	0	0	32
15:00	13	2	10	15	1	0	0	0	0	0	0	0	0	0	41
16:00	8	2	6	12	7	2	1	0	0	0	0	0	0	0	38
17:00	13	1	12	11	9	3	0	0	0	0	0	0	0	0	49
18:00	8	0	6	14	9	0	1	0	0	0	0	0	0	0	38
19:00	5	2	6	7	2	0	0	0	0	0	0	0	0	0	22
20:00	11	2	9	9	3	0	1	0	0	0	0	0	0	0	35
21:00	4	0	5	7	0	0	0	0	0	0	0	0	0	0	16
22:00	3	1	1	4	2	1	0	0	0	0	0	0	0	0	12
23:00	2	0	4	1	0	0	0	0	0	0	0	0	0	0	7
Total	152	27	121	190	87	15	4	0	0	0	0	0	0	0	596
Grand Total	287	61	233	351	155	28	8	0	0	0	0	0	0	0	1123

15th Percentile : 9 MPH
 50th Percentile : 25 MPH
 85th Percentile : 31 MPH
 95th Percentile : 35 MPH

Stats
 Mean Speed(Average) : 22 MPH
 10 MPH Pace Speed : 21-30 MPH
 Number in Pace : 584
 Percent in Pace : 52.0%
 Number of Vehicles > 30 MPH : 191
 Percent of Vehicles > 30 MPH : 17.0%

Old Colony Planning Council
 70 School Street
 Brockton, MA 02301
 508-583-1833

Community: Plymouth
 Community #_FC: 239_U0
 Recorder #: Jamar #5
 Tube Layout: L6 Basic
 SB

Station ID:
 Site Code: 239
 Date Start: 23-May-07
 Date End: 24-May-07
 Stafford St, south of Birch Ave

Start Time	15	16 20	21 25	26 30	31 35	36 40	41 45	46 50	51 55	56 60	61 65	66 70	71 75	76 999	Total
05/24/07	0	0	1	1	0	0	0	0	0	0	0	0	0	0	2
01:00	0	0	0	1	0	0	0	0	0	0	0	0	0	0	1
02:00	1	0	0	0	0	0	0	0	0	0	0	0	0	0	1
03:00	0	0	0	0	0	0	0	0	0	0	0	0	0	0	0
04:00	0	0	1	0	0	0	0	0	0	0	0	0	0	0	1
05:00	3	0	1	2	1	0	0	0	0	0	0	0	0	0	7
06:00	1	0	2	1	1	0	0	0	0	0	0	0	0	0	5
07:00	0	2	3	7	0	0	0	0	0	0	0	0	0	0	12
08:00	5	3	3	5	2	0	0	0	0	0	0	0	0	0	18
09:00	4	2	9	6	0	0	0	0	0	0	0	0	0	0	21
10:00	1	2	4	7	3	0	0	0	0	0	0	0	0	0	17
11:00	2	0	8	3	0	0	0	0	0	0	0	0	0	0	13
12 PM	1	5	10	6	1	0	0	0	0	0	0	0	0	0	23
13:00	1	2	4	13	0	0	0	0	0	0	0	0	0	0	20
14:00	4	1	9	16	0	0	0	0	0	0	0	0	0	0	30
15:00	5	2	23	9	2	0	0	0	0	0	0	0	0	0	41
16:00	1	2	15	19	2	0	0	0	0	0	0	0	0	0	39
17:00	7	2	19	22	4	1	0	0	0	0	0	0	0	0	55
18:00	2	2	11	15	3	0	0	0	0	0	0	0	0	0	33
19:00	1	1	17	8	0	0	0	0	0	0	0	0	0	0	27
20:00	4	4	17	14	2	0	0	0	0	0	0	0	0	0	41
21:00	3	0	7	10	0	0	0	0	0	0	0	0	0	0	20
22:00	0	2	6	3	0	0	0	0	0	0	0	0	0	0	11
23:00	0	2	4	2	1	0	0	0	0	0	0	0	0	0	9
Total	46	34	174	170	22	1	0	0	0	0	0	0	0	0	447
Grand Total	103	75	329	295	38	2	0	0	0	0	0	0	0	0	842

15th Percentile : 17 MPH
 50th Percentile : 24 MPH
 85th Percentile : 29 MPH
 95th Percentile : 30 MPH

Stats
 Mean Speed(Average) : 23 MPH
 10 MPH Pace Speed : 21-30 MPH
 Number in Pace : 624
 Percent in Pace : 74.1%
 Number of Vehicles > 30 MPH : 40
 Percent of Vehicles > 30 MPH : 4.8%

Old Colony Planning Council
 70 School Street
 Brockton, MA 02301
 508-583-1833

Community: Plymouth
 Community #_FC: 239_U0
 Recorder #: Jamar #5
 Tube Layout: L6 Basic
 NB, SB

Station ID:
 Site Code: 239
 Date Start: 23-May-07
 Date End: 24-May-07
 Stafford St, south of Birch Ave

Start Time	15	16 20	21 25	26 30	31 35	36 40	41 45	46 50	51 55	56 60	61 65	66 70	71 75	76 999	Total
05/24/07	2	1	1	1	0	1	0	0	0	0	0	0	0	0	6
01:00	0	0	0	1	0	0	0	0	0	0	0	0	0	0	1
02:00	1	0	0	0	1	0	0	0	0	0	0	0	0	0	2
03:00	0	0	2	0	0	0	0	0	0	0	0	0	0	0	2
04:00	0	0	1	1	1	0	0	0	0	0	0	0	0	0	3
05:00	10	0	4	9	4	0	0	0	0	0	0	0	0	0	27
06:00	6	0	8	7	6	1	0	0	0	0	0	0	0	0	28
07:00	12	6	9	29	9	2	0	0	0	0	0	0	0	0	67
08:00	12	4	8	18	10	0	0	0	0	0	0	0	0	0	52
09:00	13	5	13	17	5	0	0	0	0	0	0	0	0	0	53
10:00	9	4	8	16	8	0	0	0	0	0	0	0	0	0	45
11:00	14	2	14	12	3	3	0	0	0	0	0	0	0	0	48
12 PM	11	7	25	17	7	1	0	0	0	0	0	0	0	0	68
13:00	7	4	6	22	6	0	0	0	0	0	0	0	0	0	45
14:00	11	1	18	28	2	1	1	0	0	0	0	0	0	0	62
15:00	18	4	33	24	3	0	0	0	0	0	0	0	0	0	82
16:00	9	4	21	31	9	2	1	0	0	0	0	0	0	0	77
17:00	20	3	31	33	13	4	0	0	0	0	0	0	0	0	104
18:00	10	2	17	29	12	0	1	0	0	0	0	0	0	0	71
19:00	6	3	23	15	2	0	0	0	0	0	0	0	0	0	49
20:00	15	6	26	23	5	0	1	0	0	0	0	0	0	0	76
21:00	7	0	12	17	0	0	0	0	0	0	0	0	0	0	36
22:00	3	3	7	7	2	1	0	0	0	0	0	0	0	0	23
23:00	2	2	8	3	1	0	0	0	0	0	0	0	0	0	16
Total	198	61	295	360	109	16	4	0	0	0	0	0	0	0	1043
Grand Total	390	136	562	646	193	30	8	0	0	0	0	0	0	0	1965

15th Percentile : 12 MPH
 50th Percentile : 25 MPH
 85th Percentile : 30 MPH
 95th Percentile : 34 MPH

Stats Mean Speed(Average) : 23 MPH
 10 MPH Pace Speed : 21-30 MPH
 Number in Pace : 1208
 Percent in Pace : 61.5%
 Number of Vehicles > 30 MPH : 231
 Percent of Vehicles > 30 MPH : 11.8%

Old Colony Planning Council
 70 School Street
 Brockton, MA 02301
 508-583-1833

Community: Plymouth
 Community #_FC: 239_U0
 Recorder #: Jamar #5
 Tube Layout: L6 Basic
 NB

Station ID:
 Site Code: 239
 Date Start: 23-May-07
 Date End: 24-May-07
 Stafford St, south of Birch Ave

Start Time	Bikes	Cars & Trailers	2 Axle Long	Buses	2 Axle 6 Tire	3 Axle Single	4 Axle Single	<5 Axl Double	5 Axle Double	>6 Axl Double	<6 Axl Multi	6 Axle Multi	>6 Axl Multi	Total
05/23/07	0	3	0	0	0	0	0	0	0	0	0	0	0	3
01:00	0	0	0	0	0	1	0	0	0	0	0	0	0	1
02:00	0	1	0	0	0	0	0	0	0	0	0	0	0	1
03:00	0	0	0	0	0	0	0	0	0	0	0	0	0	0
04:00	1	3	1	0	0	0	0	0	0	0	0	0	0	5
05:00	2	4	6	0	1	0	0	0	0	0	0	0	0	13
06:00	4	11	7	0	0	1	0	0	0	0	0	0	0	23
07:00	11	27	10	0	1	5	0	1	0	0	0	0	0	55
08:00	7	18	8	1	0	3	0	0	0	0	0	0	0	37
09:00	8	13	9	0	1	4	0	0	0	0	0	0	0	35
10:00	3	11	2	0	0	0	0	0	0	0	0	0	0	16
11:00	5	10	5	0	1	2	1	0	0	0	0	0	0	24
12 PM	5	21	4	1	0	3	0	1	0	0	0	0	0	35
13:00	3	14	7	0	1	0	0	0	0	0	0	0	0	25
14:00	7	13	4	0	0	0	0	0	1	0	0	0	0	25
15:00	4	13	9	1	0	3	0	0	0	0	0	0	0	30
16:00	4	20	9	0	2	1	0	0	0	0	0	0	0	36
17:00	8	27	9	0	0	4	0	0	0	0	0	0	0	48
18:00	9	22	9	0	1	3	0	0	0	0	0	0	0	44
19:00	6	14	4	0	0	2	0	0	0	0	0	0	0	26
20:00	5	12	5	0	0	1	0	0	0	0	0	0	0	23
21:00	2	7	3	0	0	0	0	0	0	0	0	0	0	12
22:00	0	1	0	0	0	0	0	0	0	0	0	0	0	1
23:00	2	2	0	0	0	0	0	0	0	0	0	0	0	4
Total	96	267	111	3	8	33	1	2	1	0	0	0	0	522
Percent	18.4%	51.1%	21.3%	0.6%	1.5%	6.3%	0.2%	0.4%	0.2%	0.0%	0.0%	0.0%	0.0%	
AM Peak	07:00	07:00	07:00	08:00	05:00	07:00	11:00	07:00						07:00
Vol.	11	27	10	1	1	5	1	1						55
PM Peak	18:00	17:00	15:00	12:00	16:00	17:00		12:00	14:00					17:00
Vol.	9	27	9	1	2	4		1	1					48

Old Colony Planning Council
 70 School Street
 Brockton, MA 02301
 508-583-1833

Community: Plymouth
 Community #_FC: 239_U0
 Recorder #: Jamar #5
 Tube Layout: L6 Basic
 NB

Station ID:
 Site Code: 239
 Date Start: 23-May-07
 Date End: 24-May-07

Stafford St, south of Birch Ave

Start Time	Bikes	Cars & Trailers	2 Axle Long	Buses	2 Axle 6 Tire	3 Axle Single	4 Axle Single	<5 Axl Double	5 Axle Double	>6 Axl Double	<6 Axl Multi	6 Axle Multi	>6 Axl Multi	Total
05/24/07	1	2	0	0	0	0	0	0	0	0	0	0	0	3
01:00	0	0	0	0	0	0	0	0	0	0	0	0	0	0
02:00	0	0	0	0	0	1	0	0	0	0	0	0	0	1
03:00	0	1	1	0	0	0	0	0	0	0	0	0	0	2
04:00	0	1	0	0	0	0	0	0	0	0	0	0	0	1
05:00	2	8	7	0	1	1	0	0	0	0	0	0	0	19
06:00	2	10	7	0	1	2	0	0	0	0	0	0	0	22
07:00	10	26	13	1	2	3	0	0	0	0	0	0	0	55
08:00	6	17	4	1	1	5	0	0	0	0	0	0	0	34
09:00	7	16	5	0	0	4	0	0	1	0	0	0	0	33
10:00	5	16	4	0	1	2	0	0	0	0	0	0	0	28
11:00	6	19	8	0	0	3	0	0	0	0	0	0	0	36
12 PM	5	26	9	1	1	2	0	0	0	0	0	0	0	44
13:00	4	15	2	0	1	2	0	0	0	0	0	0	0	24
14:00	2	19	8	0	0	1	0	1	0	0	0	0	0	31
15:00	5	27	6	1	0	3	0	0	0	0	0	0	0	42
16:00	7	25	3	0	1	1	0	0	0	0	0	0	0	37
17:00	4	31	10	0	2	2	0	0	0	0	0	0	0	49
18:00	6	26	5	0	0	0	0	0	0	0	0	0	0	37
19:00	3	14	4	0	0	1	0	0	0	0	0	0	0	22
20:00	9	19	5	0	1	1	0	0	0	0	0	0	0	35
21:00	4	6	5	0	0	1	0	0	0	0	0	0	0	16
22:00	1	5	3	0	1	2	0	0	0	0	0	0	0	12
23:00	1	5	1	0	0	0	0	0	0	0	0	0	0	7
Total	90	334	110	4	13	37	0	1	1	0	0	0	0	590
Percent	15.3%	56.6%	18.6%	0.7%	2.2%	6.3%	0.0%	0.2%	0.2%	0.0%	0.0%	0.0%	0.0%	
AM Peak	07:00	07:00	07:00	07:00	07:00	08:00			09:00					07:00
Vol.	10	26	13	1	2	5			1					55
PM Peak	20:00	17:00	17:00	12:00	17:00	15:00		14:00						17:00
Vol.	9	31	10	1	2	3		1						49
Grand Total	186	601	221	7	21	70	1	3	2	0	0	0	0	1112
Percent		54.0%	19.9%	0.6%	1.9%	6.3%	0.1%	0.3%	0.2%	0.0%	0.0%	0.0%	0.0%	
HV Total				7	21	70	1	3	2	0	0	0	0	

Old Colony Planning Council
 70 School Street
 Brockton, MA 02301
 508-583-1833

Community: Plymouth
 Community #_FC: 239_U0
 Recorder #: Jamar #5
 Tube Layout: L6 Basic
 SB

Station ID:
 Site Code: 239
 Date Start: 23-May-07
 Date End: 24-May-07

Stafford St, south of Birch Ave

Start Time	Bikes	Cars & Trailers	2 Axle Long	Buses	2 Axle 6 Tire	3 Axle Single	4 Axle Single	<5 Axl Double	5 Axle Double	>6 Axl Double	<6 Axl Multi	6 Axle Multi	>6 Axl Multi	Total
05/24/07	0	1	1	0	0	0	0	0	0	0	0	0	0	2
01:00	0	1	0	0	0	0	0	0	0	0	0	0	0	1
02:00	0	1	0	0	0	0	0	0	0	0	0	0	0	1
03:00	0	0	0	0	0	0	0	0	0	0	0	0	0	0
04:00	0	1	0	0	0	0	0	0	0	0	0	0	0	1
05:00	2	3	2	0	0	0	0	0	0	0	0	0	0	7
06:00	0	4	1	0	0	0	0	0	0	0	0	0	0	5
07:00	1	7	2	1	1	0	0	0	0	0	0	0	0	12
08:00	2	12	2	0	2	0	0	0	0	0	0	0	0	18
09:00	0	13	7	0	0	1	0	0	0	0	0	0	0	21
10:00	0	13	3	0	1	0	0	0	0	0	0	0	0	17
11:00	0	8	3	0	2	0	0	0	0	0	0	0	0	13
12 PM	1	18	4	0	0	0	0	0	0	0	0	0	0	23
13:00	0	16	4	0	0	0	0	0	0	0	0	0	0	20
14:00	0	24	6	0	0	0	0	0	0	0	0	0	0	30
15:00	0	33	7	0	0	0	0	1	0	0	0	0	0	41
16:00	1	30	7	0	1	0	0	0	0	0	0	0	0	39
17:00	5	44	6	0	0	0	0	0	0	0	0	0	0	55
18:00	1	23	7	0	1	0	0	1	0	0	0	0	0	33
19:00	0	22	5	0	0	0	0	0	0	0	0	0	0	27
20:00	2	34	4	1	0	0	0	0	0	0	0	0	0	41
21:00	1	15	4	0	0	0	0	0	0	0	0	0	0	20
22:00	0	9	2	0	0	0	0	0	0	0	0	0	0	11
23:00	0	9	0	0	0	0	0	0	0	0	0	0	0	9
Total	16	341	77	2	8	1	0	2	0	0	0	0	0	447
Percent	3.6%	76.3%	17.2%	0.4%	1.8%	0.2%	0.0%	0.4%	0.0%	0.0%	0.0%	0.0%	0.0%	
AM Peak	05:00	09:00	09:00	07:00	08:00	09:00								09:00
Vol.	2	13	7	1	2	1								21
PM Peak	17:00	17:00	15:00	20:00	16:00			15:00						17:00
Vol.	5	44	7	1	1			1						55
Grand Total	34	641	143	5	11	1	0	2	0	0	0	0	0	837
Percent		76.6%	17.1%	0.6%	1.3%	0.1%	0.0%	0.2%	0.0%	0.0%	0.0%	0.0%	0.0%	
HV Total				5	11	1	0	2	0	0	0	0	0	

Old Colony Planning Council
 70 School Street
 Brockton, MA 02301
 508-583-1833

Community: Plymouth
 Community #_FC: 239_U0
 Recorder #: Jamar #5
 Tube Layout: L6 Basic
 NB, SB

Station ID:
 Site Code: 239
 Date Start: 23-May-07
 Date End: 24-May-07

Stafford St, south of Birch Ave

Start Time	Bikes	Cars & Trailers	2 Axle Long	Buses	2 Axle 6 Tire	3 Axle Single	4 Axle Single	<5 Axl Double	5 Axle Double	>6 Axl Double	<6 Axl Multi	6 Axle Multi	>6 Axl Multi	Total
05/23/07	0	4	0	0	0	0	0	0	0	0	0	0	0	4
01:00	0	2	1	0	0	1	0	0	0	0	0	0	0	4
02:00	0	1	0	0	0	0	0	0	0	0	0	0	0	1
03:00	0	0	0	0	0	0	0	0	0	0	0	0	0	0
04:00	1	3	1	0	0	0	0	0	0	0	0	0	0	5
05:00	2	7	8	0	1	0	0	0	0	0	0	0	0	18
06:00	4	13	8	0	0	1	0	0	0	0	0	0	0	26
07:00	12	39	12	1	1	5	0	1	0	0	0	0	0	71
08:00	7	27	14	1	0	3	0	0	0	0	0	0	0	52
09:00	8	23	11	0	1	4	0	0	0	0	0	0	0	47
10:00	4	24	3	0	0	0	0	0	0	0	0	0	0	31
11:00	7	23	7	0	2	2	1	0	0	0	0	0	0	42
12 PM	5	40	6	1	0	3	0	1	0	0	0	0	0	56
13:00	3	23	10	0	2	0	0	0	0	0	0	0	0	38
14:00	7	36	4	0	0	0	0	0	1	0	0	0	0	48
15:00	5	39	16	3	0	3	0	0	0	0	0	0	0	66
16:00	5	42	15	0	2	1	0	0	0	0	0	0	0	65
17:00	9	64	16	0	0	4	0	0	0	0	0	0	0	93
18:00	13	54	18	0	2	3	0	0	0	0	0	0	0	90
19:00	8	48	9	0	0	2	0	0	0	0	0	0	0	67
20:00	8	30	10	0	0	1	0	0	0	0	0	0	0	49
21:00	2	16	6	0	0	0	0	0	0	0	0	0	0	24
22:00	2	3	2	0	0	0	0	0	0	0	0	0	0	7
23:00	2	6	0	0	0	0	0	0	0	0	0	0	0	8
Total	114	567	177	6	11	33	1	2	1	0	0	0	0	912
Percent	12.5%	62.2%	19.4%	0.7%	1.2%	3.6%	0.1%	0.2%	0.1%	0.0%	0.0%	0.0%	0.0%	
AM Peak	07:00	07:00	08:00	07:00	11:00	07:00	11:00	07:00						07:00
Vol.	12	39	14	1	2	5	1	1						71
PM Peak	18:00	17:00	18:00	15:00	13:00	17:00		12:00	14:00					17:00
Vol.	13	64	18	3	2	4		1	1					93

Old Colony Planning Council
 70 School Street
 Brockton, MA 02301
 508-583-1833

Community: Plymouth
 Community #_FC: 239_U0
 Recorder #: Jamar #5
 Tube Layout: L6 Basic
 NB, SB

Station ID:
 Site Code: 239
 Date Start: 23-May-07
 Date End: 24-May-07

Stafford St, south of Birch Ave

Start Time	Bikes	Cars & Trailers	2 Axle Long	Buses	2 Axle 6 Tire	3 Axle Single	4 Axle Single	<5 Axl Double	5 Axle Double	>6 Axl Double	<6 Axl Multi	6 Axle Multi	>6 Axl Multi	Total
05/24/07	1	3	1	0	0	0	0	0	0	0	0	0	0	5
01:00	0	1	0	0	0	0	0	0	0	0	0	0	0	1
02:00	0	1	0	0	0	1	0	0	0	0	0	0	0	2
03:00	0	1	1	0	0	0	0	0	0	0	0	0	0	2
04:00	0	2	0	0	0	0	0	0	0	0	0	0	0	2
05:00	4	11	9	0	1	1	0	0	0	0	0	0	0	26
06:00	2	14	8	0	1	2	0	0	0	0	0	0	0	27
07:00	11	33	15	2	3	3	0	0	0	0	0	0	0	67
08:00	8	29	6	1	3	5	0	0	0	0	0	0	0	52
09:00	7	29	12	0	0	5	0	0	1	0	0	0	0	54
10:00	5	29	7	0	2	2	0	0	0	0	0	0	0	45
11:00	6	27	11	0	2	3	0	0	0	0	0	0	0	49
12 PM	6	44	13	1	1	2	0	0	0	0	0	0	0	67
13:00	4	31	6	0	1	2	0	0	0	0	0	0	0	44
14:00	2	43	14	0	0	1	0	1	0	0	0	0	0	61
15:00	5	60	13	1	0	3	0	1	0	0	0	0	0	83
16:00	8	55	10	0	2	1	0	0	0	0	0	0	0	76
17:00	9	75	16	0	2	2	0	0	0	0	0	0	0	104
18:00	7	49	12	0	1	0	0	1	0	0	0	0	0	70
19:00	3	36	9	0	0	1	0	0	0	0	0	0	0	49
20:00	11	53	9	1	1	1	0	0	0	0	0	0	0	76
21:00	5	21	9	0	0	1	0	0	0	0	0	0	0	36
22:00	1	14	5	0	1	2	0	0	0	0	0	0	0	23
23:00	1	14	1	0	0	0	0	0	0	0	0	0	0	16
Total	106	675	187	6	21	38	0	3	1	0	0	0	0	1037
Percent	10.2%	65.1%	18.0%	0.6%	2.0%	3.7%	0.0%	0.3%	0.1%	0.0%	0.0%	0.0%	0.0%	
AM Peak	07:00	07:00	07:00	07:00	07:00	08:00			09:00					07:00
Vol.	11	33	15	2	3	5			1					67
PM Peak	20:00	17:00	17:00	12:00	16:00	15:00		14:00						17:00
Vol.	11	75	16	1	2	3		1						104
Grand Total	220	1242	364	12	32	71	1	5	2	0	0	0	0	1949
Percent		63.7%	18.7%	0.6%	1.6%	3.6%	0.1%	0.3%	0.1%	0.0%	0.0%	0.0%	0.0%	
HV Total				12	32	71	1	5	2	0	0	0	0	

Old Colony Planning Council
 70 School Street
 Brockton, MA 02301
 (508) 583-1833
 www.ocpcrpa.org

Community: Plymouth
 Com#_UR/FC: 239_U0
 Recorder #: Jamar #14
 Layout: L6 Basic (2')

Station ID:
 Site Code: 239
 Date Start: 25-May-11
 Date End: 26-May-11
 Stafford St, south of Birch Ave

Start Time	23-May-11		Tue		Wed		Thu		Fri		Sat		Sun		Week Average	
	SB	NB	SB	NB	SB	NB	SB	NB	SB	NB	SB	NB	SB	NB	SB	NB
12:00 AM	*	*	*	*	5	3	5	1	*	*	*	*	*	*	5	2
01:00	*	*	*	*	2	1	2	2	*	*	*	*	*	*	2	2
02:00	*	*	*	*	3	0	2	0	*	*	*	*	*	*	2	0
03:00	*	*	*	*	0	2	0	1	*	*	*	*	*	*	0	2
04:00	*	*	*	*	2	0	1	0	*	*	*	*	*	*	2	0
05:00	*	*	*	*	1	3	5	3	*	*	*	*	*	*	3	3
06:00	*	*	*	*	6	5	14	7	*	*	*	*	*	*	10	6
07:00	*	*	*	*	32	23	36	28	*	*	*	*	*	*	34	26
08:00	*	*	*	*	30	8	30	16	*	*	*	*	*	*	30	12
09:00	*	*	*	*	30	12	24	17	*	*	*	*	*	*	27	14
10:00	*	*	*	*	23	20	25	14	*	*	*	*	*	*	24	17
11:00	*	*	*	*	31	29	39	28	*	*	*	*	*	*	35	28
12:00 PM	*	*	*	*	34	23	45	21	*	*	*	*	*	*	40	22
01:00	*	*	*	*	43	15	25	12	*	*	*	*	*	*	34	14
02:00	*	*	*	*	39	24	32	20	*	*	*	*	*	*	36	22
03:00	*	*	*	*	57	31	44	20	*	*	*	*	*	*	50	26
04:00	*	*	*	*	58	26	50	37	*	*	*	*	*	*	54	32
05:00	*	*	*	*	48	22	35	21	*	*	*	*	*	*	42	22
06:00	*	*	*	*	47	18	51	22	*	*	*	*	*	*	49	20
07:00	*	*	*	*	47	23	38	20	*	*	*	*	*	*	42	22
08:00	*	*	*	*	27	6	28	10	*	*	*	*	*	*	28	8
09:00	*	*	*	*	18	7	35	21	*	*	*	*	*	*	26	14
10:00	*	*	*	*	20	8	16	2	*	*	*	*	*	*	18	5
11:00	*	*	*	*	11	6	8	2	*	*	*	*	*	*	10	4
Total	0	0	0	0	614	315	590	325	0	0	0	0	0	0	603	323
Day	0	0	0	0	929	915	915	915	0	0	0	0	0	0	926	323
AM Peak					07:00	11:00	11:00	07:00							11:00	11:00
Vol.					32	29	39	28							35	28
PM Peak					16:00	15:00	18:00	16:00							16:00	16:00
Vol.					58	31	51	37							54	32

Comb. Total 0 0 929 915 0 0 0 926

Old Colony Planning Council
 70 School Street
 Brockton, MA 02301
 (508) 583-1833
 www.ocpcrpa.org

Community: Plymouth
 Com#_UR/FC: 239_U0
 Recorder #: Jamar #14
 Layout: L6 Basic (2')

Station ID:
 Site Code: 239
 Date Start: 25-May-11
 Date End: 26-May-11
 Stafford St, south of Birch Ave

Start Time	25-May-1		SB		NB		Combined		26-May		SB		NB		Combined	
	Wed		A.M.	P.M.	A.M.	P.M.	A.M.	P.M.	Thu	A.M.	P.M.	A.M.	P.M.	A.M.	P.M.	
12:00			3	10	1	7	4	17		0	7	1	3	1	10	
12:15			2	11	2	6	4	17		0	12	0	5	0	17	
12:30			0	10	0	6	0	16		1	13	0	9	1	22	
12:45			0	3	0	4	0	7		4	13	0	4	4	17	
01:00			0	16	0	4	0	20		1	2	2	2	3	4	
01:15			2	9	1	1	3	10		0	7	0	3	0	10	
01:30			0	12	0	7	0	19		0	12	0	3	0	15	
01:45			0	6	0	3	0	9		1	4	0	4	1	8	
02:00			1	9	0	12	1	21		1	4	0	7	1	11	
02:15			0	9	0	1	0	10		0	9	0	2	0	11	
02:30			0	12	0	5	0	17		0	9	0	6	0	15	
02:45			2	9	0	6	2	15		1	10	0	5	1	15	
03:00			0	13	2	8	2	21		0	9	1	5	1	14	
03:15			0	10	0	8	0	18		0	10	0	4	0	14	
03:30			0	18	0	5	0	23		0	11	0	1	0	12	
03:45			0	16	0	10	0	26		0	14	0	10	0	24	
04:00			0	12	0	9	0	21		0	13	0	12	0	25	
04:15			1	15	0	8	1	23		1	9	0	10	1	19	
04:30			0	20	0	5	0	25		0	15	0	7	0	22	
04:45			1	11	0	4	1	15		0	13	0	8	0	21	
05:00			0	14	0	6	0	20		3	11	0	6	3	17	
05:15			1	9	0	5	1	14		0	9	1	6	1	15	
05:30			0	8	1	4	1	12		1	3	0	6	1	9	
05:45			0	17	2	7	2	24		1	12	2	3	3	15	
06:00			1	15	0	5	1	20		1	14	0	8	1	22	
06:15			0	11	0	5	0	16		5	13	3	7	8	20	
06:30			0	13	2	7	2	20		0	10	1	2	1	12	
06:45			5	8	3	1	8	9		8	14	3	5	11	19	
07:00			10	8	6	9	16	17		6	10	11	4	17	14	
07:15			5	14	7	3	12	17		11	11	6	4	17	15	
07:30			8	12	5	4	13	16		3	6	4	7	7	13	
07:45			9	13	5	7	14	20		16	11	7	5	23	16	
08:00			8	5	2	2	10	7		6	11	2	4	8	15	
08:15			6	8	1	1	7	9		8	9	4	0	12	9	
08:30			9	7	2	2	11	9		8	5	4	1	12	6	
08:45			7	7	3	1	10	8		8	3	6	5	14	8	
09:00			4	8	4	2	8	10		7	8	4	5	11	13	
09:15			10	3	2	1	12	4		7	15	8	9	15	24	
09:30			10	4	2	1	12	5		5	7	4	6	9	13	
09:45			6	3	4	3	10	6		5	5	1	1	6	6	
10:00			9	9	7	2	16	11		4	7	7	1	11	8	
10:15			6	6	1	3	7	9		8	4	0	0	8	4	
10:30			5	1	8	1	13	2		7	2	2	1	9	3	
10:45			3	4	4	2	7	6		6	3	5	0	11	3	
11:00			6	3	10	4	16	7		5	2	7	1	12	3	
11:15			11	6	8	0	19	6		15	4	12	1	27	5	
11:30			7	1	6	1	13	2		13	1	4	0	17	1	
11:45			7	1	5	1	12	2		6	1	5	0	11	1	
Total			165	449	106	209	271	658		183	407	117	208	300	615	
Day Total			614		315		929			590		325		915		
% Total	0.0%		17.8%	48.3%	11.4%	22.5%			20.0%	44.5%	12.8%	22.7%				
Peak			09:15	03:45	10:30	03:15	11:00	03:45		10:45	03:45	07:00	03:45	10:45	03:45	
Vol.			35	63	30	32	60	95		39	51	28	39	67	90	
P.H.F.			0.875	0.788	0.750	0.800	0.789	0.913		0.650	0.850	0.636	0.813	0.620	0.900	

Old Colony Planning Council
 70 School Street
 Brockton, MA 02301
 (508) 583-1833
 www.ocpcrpa.org

Community: Plymouth
 Com#_UR/FC: 239_U0
 Recorder #: Jamar #14
 Layout: L6 Basic (2')

Station ID:
 Site Code: 239
 Date Start: 25-May-11
 Date End: 26-May-11
 Stafford St, south of Birch Ave

Start Time	23-May-11 Mon	24-May-11 Tue	25-May-11 Wed	26-May-11 Thu	27-May-11 Fri	28-May-11 Sat	29-May-11 Sun	Week Average
12:00 AM	*	*	8	6	*	*	*	7
01:00	*	*	3	4	*	*	*	4
02:00	*	*	3	2	*	*	*	2
03:00	*	*	2	1	*	*	*	2
04:00	*	*	2	1	*	*	*	2
05:00	*	*	4	8	*	*	*	6
06:00	*	*	11	21	*	*	*	16
07:00	*	*	55	64	*	*	*	60
08:00	*	*	38	46	*	*	*	42
09:00	*	*	42	41	*	*	*	42
10:00	*	*	43	39	*	*	*	41
11:00	*	*	60	67	*	*	*	64
12:00 PM	*	*	57	66	*	*	*	62
01:00	*	*	58	37	*	*	*	48
02:00	*	*	63	52	*	*	*	58
03:00	*	*	88	64	*	*	*	76
04:00	*	*	84	87	*	*	*	86
05:00	*	*	70	56	*	*	*	63
06:00	*	*	65	73	*	*	*	69
07:00	*	*	70	58	*	*	*	64
08:00	*	*	33	38	*	*	*	36
09:00	*	*	25	56	*	*	*	40
10:00	*	*	28	18	*	*	*	23
11:00	*	*	17	10	*	*	*	14
Total	0	0	929	915	0	0	0	927
Percentage	0.0%	0.0%	100.2%	98.7%	0.0%	0.0%	0.0%	
AM Peak			11:00	11:00				11:00
Vol.			60	67				64
PM Peak			15:00	16:00				16:00
Vol.			88	87				86

Old Colony Planning Council
 70 School Street
 Brockton, MA 02301
 (508) 583-1833
 www.ocpcrpa.org

Community: Plymouth
 Com#_UR/FC: 239_U0
 Recorder #: Jamar #14
 Layout: L6 Basic (2')

Station ID:
 Site Code: 239
 Date Start: 25-May-11
 Date End: 26-May-11
 Stafford St, south of Birch Ave

SB

Start Time	1 15	16 20	21 25	26 30	31 35	36 40	41 45	46 50	51 55	56 60	61 65	66 70	71 75	76 999	Total
05/25/11	0	0	3	1	1	0	0	0	0	0	0	0	0	0	5
01:00	0	0	1	1	0	0	0	0	0	0	0	0	0	0	2
02:00	0	0	1	0	2	0	0	0	0	0	0	0	0	0	3
03:00	0	0	0	0	0	0	0	0	0	0	0	0	0	0	0
04:00	0	2	0	0	0	0	0	0	0	0	0	0	0	0	2
05:00	0	0	0	1	0	0	0	0	0	0	0	0	0	0	1
06:00	0	0	1	0	5	0	0	0	0	0	0	0	0	0	6
07:00	0	2	4	4	17	5	0	0	0	0	0	0	0	0	32
08:00	4	0	5	9	9	3	0	0	0	0	0	0	0	0	30
09:00	0	0	3	15	6	6	0	0	0	0	0	0	0	0	30
10:00	0	1	7	7	6	2	0	0	0	0	0	0	0	0	23
11:00	1	3	2	15	9	1	0	0	0	0	0	0	0	0	31
12 PM	0	1	2	14	13	3	1	0	0	0	0	0	0	0	34
13:00	3	1	5	21	12	1	0	0	0	0	0	0	0	0	43
14:00	0	0	6	11	20	2	0	0	0	0	0	0	0	0	39
15:00	3	4	7	30	12	1	0	0	0	0	0	0	0	0	57
16:00	2	1	2	22	23	8	0	0	0	0	0	0	0	0	58
17:00	2	2	5	15	16	7	1	0	0	0	0	0	0	0	48
18:00	0	1	6	18	17	5	0	0	0	0	0	0	0	0	47
19:00	0	1	4	26	14	1	0	0	0	0	1	0	0	0	47
20:00	0	1	1	10	13	1	1	0	0	0	0	0	0	0	27
21:00	0	0	0	4	11	2	0	1	0	0	0	0	0	0	18
22:00	0	1	3	10	2	4	0	0	0	0	0	0	0	0	20
23:00	0	2	0	3	5	1	0	0	0	0	0	0	0	0	11
Total	15	23	68	237	213	53	3	1	0	0	1	0	0	0	614

Daily
 15th Percentile : 22 MPH
 50th Percentile : 28 MPH
 85th Percentile : 34 MPH
 95th Percentile : 37 MPH

 Mean Speed(Average) : 29 MPH
 10 MPH Pace Speed : 26-35 MPH
 Number in Pace : 395
 Percent in Pace : 64.3%
 Number of Vehicles > 30 MPH : 264
 Percent of Vehicles > 30 MPH : 43.0%

Community: Plymouth
 Com#_UR/FC: 239_U0
 Recorder #: Jamar #14
 Layout: L6 Basic (2')

Station ID:
 Site Code: 239
 Date Start: 25-May-11
 Date End: 26-May-11
 Stafford St, south of Birch Ave

SB

Start Time	1 15	16 20	21 25	26 30	31 35	36 40	41 45	46 50	51 55	56 60	61 65	66 70	71 75	76 999	Total
05/26/11	0	0	0	3	2	0	0	0	0	0	0	0	0	0	5
01:00	0	0	1	0	1	0	0	0	0	0	0	0	0	0	2
02:00	0	0	1	0	0	1	0	0	0	0	0	0	0	0	2
03:00	0	0	0	0	0	0	0	0	0	0	0	0	0	0	0
04:00	0	1	0	0	0	0	0	0	0	0	0	0	0	0	1
05:00	0	0	1	0	2	2	0	0	0	0	0	0	0	0	5
06:00	0	0	0	7	5	2	0	0	0	0	0	0	0	0	14
07:00	0	1	3	8	14	8	2	0	0	0	0	0	0	0	36
08:00	4	1	7	4	9	4	1	0	0	0	0	0	0	0	30
09:00	1	0	4	5	11	3	0	0	0	0	0	0	0	0	24
10:00	1	1	4	7	12	0	0	0	0	0	0	0	0	0	25
11:00	0	0	9	14	12	2	2	0	0	0	0	0	0	0	39
12 PM	0	1	15	14	11	4	0	0	0	0	0	0	0	0	45
13:00	2	0	3	12	6	2	0	0	0	0	0	0	0	0	25
14:00	0	0	4	13	10	4	0	1	0	0	0	0	0	0	32
15:00	0	2	7	14	20	1	0	0	0	0	0	0	0	0	44
16:00	3	0	8	22	16	1	0	0	0	0	0	0	0	0	50
17:00	3	2	5	12	10	3	0	0	0	0	0	0	0	0	35
18:00	0	1	9	19	18	4	0	0	0	0	0	0	0	0	51
19:00	0	0	5	22	9	2	0	0	0	0	0	0	0	0	38
20:00	0	0	3	15	10	0	0	0	0	0	0	0	0	0	28
21:00	1	2	5	18	7	0	2	0	0	0	0	0	0	0	35
22:00	0	0	1	9	6	0	0	0	0	0	0	0	0	0	16
23:00	1	0	0	2	3	2	0	0	0	0	0	0	0	0	8
Total	16	12	95	220	194	45	7	1	0	0	0	0	0	0	590

Daily
 15th Percentile : 22 MPH
 50th Percentile : 28 MPH
 85th Percentile : 34 MPH
 95th Percentile : 37 MPH

 Mean Speed(Average) : 28 MPH
 10 MPH Pace Speed : 25-34 MPH
 Number in Pace : 371
 Percent in Pace : 62.9%
 Number of Vehicles > 30 MPH : 242
 Percent of Vehicles > 30 MPH : 41.1%

Grand Total	31	35	163	457	407	98	10	2	0	0	1	0	0	0	1204
-------------	----	----	-----	-----	-----	----	----	---	---	---	---	---	---	---	------

Overall
 15th Percentile : 22 MPH
 50th Percentile : 28 MPH
 85th Percentile : 34 MPH
 95th Percentile : 37 MPH

 Mean Speed(Average) : 29 MPH
 10 MPH Pace Speed : 26-35 MPH
 Number in Pace : 765
 Percent in Pace : 63.5%
 Number of Vehicles > 30 MPH : 506
 Percent of Vehicles > 30 MPH : 42.0%

Community: Plymouth
 Com#_UR/FC: 239_U0
 Recorder #: Jamar #14
 Layout: L6 Basic (2')

Station ID:
 Site Code: 239
 Date Start: 25-May-11
 Date End: 26-May-11
 Stafford St, south of Birch Ave

NB

Start Time	15	16 20	21 25	26 30	31 35	36 40	41 45	46 50	51 55	56 60	61 65	66 70	71 75	76 999	Total
05/25/11	0	1	0	1	1	0	0	0	0	0	0	0	0	0	3
01:00	0	0	0	1	0	0	0	0	0	0	0	0	0	0	1
02:00	0	0	0	0	0	0	0	0	0	0	0	0	0	0	0
03:00	0	0	1	1	0	0	0	0	0	0	0	0	0	0	2
04:00	0	0	0	0	0	0	0	0	0	0	0	0	0	0	0
05:00	0	0	0	1	2	0	0	0	0	0	0	0	0	0	3
06:00	0	0	2	1	2	0	0	0	0	0	0	0	0	0	5
07:00	0	0	5	9	8	1	0	0	0	0	0	0	0	0	23
08:00	0	0	2	2	3	1	0	0	0	0	0	0	0	0	8
09:00	1	0	2	7	0	2	0	0	0	0	0	0	0	0	12
10:00	1	2	7	7	2	1	0	0	0	0	0	0	0	0	20
11:00	1	2	2	14	8	1	1	0	0	0	0	0	0	0	29
12 PM	0	2	1	9	7	4	0	0	0	0	0	0	0	0	23
13:00	1	1	2	7	3	1	0	0	0	0	0	0	0	0	15
14:00	0	1	1	14	8	0	0	0	0	0	0	0	0	0	24
15:00	0	1	9	11	5	5	0	0	0	0	0	0	0	0	31
16:00	2	2	4	7	9	2	0	0	0	0	0	0	0	0	26
17:00	0	1	3	8	7	3	0	0	0	0	0	0	0	0	22
18:00	2	1	3	8	2	2	0	0	0	0	0	0	0	0	18
19:00	1	1	7	6	6	2	0	0	0	0	0	0	0	0	23
20:00	0	0	0	6	0	0	0	0	0	0	0	0	0	0	6
21:00	0	1	2	2	2	0	0	0	0	0	0	0	0	0	7
22:00	1	1	1	3	2	0	0	0	0	0	0	0	0	0	8
23:00	0	0	1	1	3	1	0	0	0	0	0	0	0	0	6
Total	10	17	55	126	80	26	1	0	0	0	0	0	0	0	315

Daily
 15th Percentile : 20 MPH
 50th Percentile : 27 MPH
 85th Percentile : 33 MPH
 95th Percentile : 36 MPH

 Mean Speed(Average) : 27 MPH
 10 MPH Pace Speed : 25-34 MPH
 Number in Pace : 186
 Percent in Pace : 59.0%
 Number of Vehicles > 30 MPH : 107
 Percent of Vehicles > 30 MPH : 33.9%

Community: Plymouth
 Com#_UR/FC: 239_U0
 Recorder #: Jamar #14
 Layout: L6 Basic (2')

Station ID:
 Site Code: 239
 Date Start: 25-May-11
 Date End: 26-May-11
 Stafford St, south of Birch Ave

NB

Start Time	15	16	21	26	31	36	41	46	51	56	61	66	71	76	999	Total
05/26/11	0	0	0	0	1	0	0	0	0	0	0	0	0	0	0	1
01:00	0	0	0	0	2	0	0	0	0	0	0	0	0	0	0	2
02:00	0	0	0	0	0	0	0	0	0	0	0	0	0	0	0	0
03:00	0	0	1	0	0	0	0	0	0	0	0	0	0	0	0	1
04:00	0	0	0	0	0	0	0	0	0	0	0	0	0	0	0	0
05:00	0	0	0	0	2	1	0	0	0	0	0	0	0	0	0	3
06:00	0	0	2	3	2	0	0	0	0	0	0	0	0	0	0	7
07:00	0	1	2	12	7	5	0	1	0	0	0	0	0	0	0	28
08:00	0	0	3	6	7	0	0	0	0	0	0	0	0	0	0	16
09:00	2	0	5	2	6	1	1	0	0	0	0	0	0	0	0	17
10:00	0	2	2	5	5	0	0	0	0	0	0	0	0	0	0	14
11:00	1	2	4	9	11	1	0	0	0	0	0	0	0	0	0	28
12 PM	1	1	2	9	6	2	0	0	0	0	0	0	0	0	0	21
13:00	0	2	1	3	6	0	0	0	0	0	0	0	0	0	0	12
14:00	0	1	2	10	6	1	0	0	0	0	0	0	0	0	0	20
15:00	0	3	4	5	4	4	0	0	0	0	0	0	0	0	0	20
16:00	3	1	2	13	16	2	0	0	0	0	0	0	0	0	0	37
17:00	1	4	1	8	7	0	0	0	0	0	0	0	0	0	0	21
18:00	1	0	5	9	6	1	0	0	0	0	0	0	0	0	0	22
19:00	2	1	1	9	5	2	0	0	0	0	0	0	0	0	0	20
20:00	0	0	3	4	3	0	0	0	0	0	0	0	0	0	0	10
21:00	0	1	5	7	8	0	0	0	0	0	0	0	0	0	0	21
22:00	0	0	0	0	2	0	0	0	0	0	0	0	0	0	0	2
23:00	0	1	0	1	0	0	0	0	0	0	0	0	0	0	0	2
Total	11	20	45	115	112	20	1	1	0	0	0	0	0	0	0	325

Daily
 15th Percentile : 19 MPH
 50th Percentile : 28 MPH
 85th Percentile : 33 MPH
 95th Percentile : 36 MPH
 Mean Speed(Average) : 28 MPH
 10 MPH Pace Speed : 26-35 MPH
 Number in Pace : 196
 Percent in Pace : 60.3%
 Number of Vehicles > 30 MPH : 127
 Percent of Vehicles > 30 MPH : 39.1%

Grand Total	21	37	100	241	192	46	2	1	0	0	0	0	0	0	0	640
-------------	----	----	-----	-----	-----	----	---	---	---	---	---	---	---	---	---	-----

Overall
 15th Percentile : 20 MPH
 50th Percentile : 27 MPH
 85th Percentile : 33 MPH
 95th Percentile : 36 MPH
 Mean Speed(Average) : 27 MPH
 10 MPH Pace Speed : 25-34 MPH
 Number in Pace : 382
 Percent in Pace : 59.7%
 Number of Vehicles > 30 MPH : 234
 Percent of Vehicles > 30 MPH : 36.6%

Community: Plymouth
 Com#_UR/FC: 239_U0
 Recorder #: Jamar #14
 Layout: L6 Basic (2')

Station ID:
 Site Code: 239
 Date Start: 25-May-11
 Date End: 26-May-11
 Stafford St, south of Birch Ave

SB, NB

Start Time	15	20	25	30	35	40	45	50	55	60	65	70	75	999	Total
05/25/11	0	1	3	2	2	0	0	0	0	0	0	0	0	0	8
01:00	0	0	1	2	0	0	0	0	0	0	0	0	0	0	3
02:00	0	0	1	0	2	0	0	0	0	0	0	0	0	0	3
03:00	0	0	1	1	0	0	0	0	0	0	0	0	0	0	2
04:00	0	2	0	0	0	0	0	0	0	0	0	0	0	0	2
05:00	0	0	0	2	2	0	0	0	0	0	0	0	0	0	4
06:00	0	0	3	1	7	0	0	0	0	0	0	0	0	0	11
07:00	0	2	9	13	25	6	0	0	0	0	0	0	0	0	55
08:00	4	0	7	11	12	4	0	0	0	0	0	0	0	0	38
09:00	1	0	5	22	6	8	0	0	0	0	0	0	0	0	42
10:00	1	3	14	14	8	3	0	0	0	0	0	0	0	0	43
11:00	2	5	4	29	17	2	1	0	0	0	0	0	0	0	60
12 PM	0	3	3	23	20	7	1	0	0	0	0	0	0	0	57
13:00	4	2	7	28	15	2	0	0	0	0	0	0	0	0	58
14:00	0	1	7	25	28	2	0	0	0	0	0	0	0	0	63
15:00	3	5	16	41	17	6	0	0	0	0	0	0	0	0	88
16:00	4	3	6	29	32	10	0	0	0	0	0	0	0	0	84
17:00	2	3	8	23	23	10	1	0	0	0	0	0	0	0	70
18:00	2	2	9	26	19	7	0	0	0	0	0	0	0	0	65
19:00	1	2	11	32	20	3	0	0	0	0	1	0	0	0	70
20:00	0	1	1	16	13	1	1	0	0	0	0	0	0	0	33
21:00	0	1	2	6	13	2	0	1	0	0	0	0	0	0	25
22:00	1	2	4	13	4	4	0	0	0	0	0	0	0	0	28
23:00	0	2	1	4	8	2	0	0	0	0	0	0	0	0	17
Total	25	40	123	363	293	79	4	1	0	0	1	0	0	0	929

Daily
 15th Percentile : 21 MPH
 50th Percentile : 28 MPH
 85th Percentile : 34 MPH
 95th Percentile : 37 MPH
 Mean Speed(Average) : 28 MPH
 10 MPH Pace Speed : 25-34 MPH
 Number in Pace : 579
 Percent in Pace : 62.3%
 Number of Vehicles > 30 MPH : 370
 Percent of Vehicles > 30 MPH : 39.9%

Community: Plymouth
 Com#_UR/FC: 239_U0
 Recorder #: Jamar #14
 Layout: L6 Basic (2')

Station ID:
 Site Code: 239
 Date Start: 25-May-11
 Date End: 26-May-11
 Stafford St, south of Birch Ave

SB, NB

Start Time	15	16 20	21 25	26 30	31 35	36 40	41 45	46 50	51 55	56 60	61 65	66 70	71 75	76 999	Total
05/26/11	0	0	0	3	3	0	0	0	0	0	0	0	0	0	6
01:00	0	0	1	0	3	0	0	0	0	0	0	0	0	0	4
02:00	0	0	1	0	0	1	0	0	0	0	0	0	0	0	2
03:00	0	0	1	0	0	0	0	0	0	0	0	0	0	0	1
04:00	0	1	0	0	0	0	0	0	0	0	0	0	0	0	1
05:00	0	0	1	0	4	3	0	0	0	0	0	0	0	0	8
06:00	0	0	2	10	7	2	0	0	0	0	0	0	0	0	21
07:00	0	2	5	20	21	13	2	1	0	0	0	0	0	0	64
08:00	4	1	10	10	16	4	1	0	0	0	0	0	0	0	46
09:00	3	0	9	7	17	4	1	0	0	0	0	0	0	0	41
10:00	1	3	6	12	17	0	0	0	0	0	0	0	0	0	39
11:00	1	2	13	23	23	3	2	0	0	0	0	0	0	0	67
12 PM	1	2	17	23	17	6	0	0	0	0	0	0	0	0	66
13:00	2	2	4	15	12	2	0	0	0	0	0	0	0	0	37
14:00	0	1	6	23	16	5	0	1	0	0	0	0	0	0	52
15:00	0	5	11	19	24	5	0	0	0	0	0	0	0	0	64
16:00	6	1	10	35	32	3	0	0	0	0	0	0	0	0	87
17:00	4	6	6	20	17	3	0	0	0	0	0	0	0	0	56
18:00	1	1	14	28	24	5	0	0	0	0	0	0	0	0	73
19:00	2	1	6	31	14	4	0	0	0	0	0	0	0	0	58
20:00	0	0	6	19	13	0	0	0	0	0	0	0	0	0	38
21:00	1	3	10	25	15	0	2	0	0	0	0	0	0	0	56
22:00	0	0	1	9	8	0	0	0	0	0	0	0	0	0	18
23:00	1	1	0	3	3	2	0	0	0	0	0	0	0	0	10
Total	27	32	140	335	306	65	8	2	0	0	0	0	0	0	915

Daily
 15th Percentile : 21 MPH
 50th Percentile : 28 MPH
 85th Percentile : 34 MPH
 95th Percentile : 37 MPH

 Mean Speed(Average) : 28 MPH
 10 MPH Pace Speed : 25-34 MPH
 Number in Pace : 567
 Percent in Pace : 62.0%
 Number of Vehicles > 30 MPH : 369
 Percent of Vehicles > 30 MPH : 40.4%

Grand Total	52	72	263	698	599	144	12	3	0	0	1	0	0	0	1844
-------------	----	----	-----	-----	-----	-----	----	---	---	---	---	---	---	---	------

Overall
 15th Percentile : 21 MPH
 50th Percentile : 28 MPH
 85th Percentile : 34 MPH
 95th Percentile : 37 MPH

 Mean Speed(Average) : 28 MPH
 10 MPH Pace Speed : 25-34 MPH
 Number in Pace : 1146
 Percent in Pace : 62.1%
 Number of Vehicles > 30 MPH : 740
 Percent of Vehicles > 30 MPH : 40.1%

Old Colony Planning Council
 70 School Street
 Brockton, MA 02301
 508-583-1833

Community: Plymouth
 Community #_FC: 239_U0
 Recorder #: Jamar #11
 Tube Layout: L6 Basic

Station ID:
 Site Code: 239
 Date Start: 23-May-07
 Date End: 24-May-07
 Towns St, west of South St

Start Time	21-May-07		Tue		Wed		Thu		Fri		Sat		Sun		Week Average	
	WB	EB	WB	EB	WB	EB	WB	EB	WB	EB	WB	EB	WB	EB	WB	EB
12:00 AM	*	*	*	*	1	2	9	0	*	*	*	*	*	*	5	1
01:00	*	*	*	*	2	0	1	0	*	*	*	*	*	*	2	0
02:00	*	*	*	*	2	1	0	0	*	*	*	*	*	*	1	0
03:00	*	*	*	*	0	0	1	2	*	*	*	*	*	*	0	1
04:00	*	*	*	*	1	2	2	1	*	*	*	*	*	*	2	2
05:00	*	*	*	*	8	14	7	14	*	*	*	*	*	*	8	14
06:00	*	*	*	*	32	19	39	20	*	*	*	*	*	*	36	20
07:00	*	*	*	*	68	25	83	30	*	*	*	*	*	*	76	28
08:00	*	*	*	*	85	23	94	18	*	*	*	*	*	*	90	20
09:00	*	*	*	*	87	10	89	16	*	*	*	*	*	*	88	13
10:00	*	*	*	*	89	11	69	14	*	*	*	*	*	*	79	12
11:00	*	*	*	*	121	14	82	14	*	*	*	*	*	*	102	14
12:00 PM	*	*	*	*	106	9	102	11	*	*	*	*	*	*	104	10
01:00	*	*	*	*	98	13	104	19	*	*	*	*	*	*	101	16
02:00	*	*	*	*	151	22	153	25	*	*	*	*	*	*	152	24
03:00	*	*	*	*	168	18	155	23	*	*	*	*	*	*	162	20
04:00	*	*	*	*	165	18	169	17	*	*	*	*	*	*	167	18
05:00	*	*	*	*	167	16	129	20	*	*	*	*	*	*	148	18
06:00	*	*	*	*	110	18	107	20	*	*	*	*	*	*	108	19
07:00	*	*	*	*	122	10	98	11	*	*	*	*	*	*	110	10
08:00	*	*	*	*	75	9	107	13	*	*	*	*	*	*	91	11
09:00	*	*	*	*	58	16	71	14	*	*	*	*	*	*	64	15
10:00	*	*	*	*	16	5	29	4	*	*	*	*	*	*	22	4
11:00	*	*	*	*	17	4	23	1	*	*	*	*	*	*	20	2
Total Day	0	0	0	0	1749	279	1723	307	0	0	0	0	0	0	1738	292
AM Peak					11:00	07:00	08:00	07:00							11:00	07:00
Vol.					121	25	94	30							102	28
PM Peak					15:00	14:00	16:00	14:00							16:00	14:00
Vol.					168	22	169	25							167	24

Comb. Total 0 0 2028 2030 0 0 0 2030

Old Colony Planning Council
 70 School Street
 Brockton, MA 02301
 508-583-1833

Community: Plymouth
 Community #_FC: 239_U0
 Recorder #: Jamar #11
 Tube Layout: L6 Basic

Station ID:
 Site Code: 239
 Date Start: 23-May-07
 Date End: 24-May-07
 Towns St, west of South St

Start Time	21-May-07 Mon	22-May-07 Tue	23-May-07 Wed	24-May-07 Thu	25-May-07 Fri	26-May-07 Sat	27-May-07 Sun	Week Average
12:00 AM	*	*	3	9	*	*	*	6
01:00	*	*	2	1	*	*	*	2
02:00	*	*	3	0	*	*	*	2
03:00	*	*	0	3	*	*	*	2
04:00	*	*	3	3	*	*	*	3
05:00	*	*	22	21	*	*	*	22
06:00	*	*	51	59	*	*	*	55
07:00	*	*	93	113	*	*	*	103
08:00	*	*	108	112	*	*	*	110
09:00	*	*	97	105	*	*	*	101
10:00	*	*	100	83	*	*	*	92
11:00	*	*	135	96	*	*	*	116
12:00 PM	*	*	115	113	*	*	*	114
01:00	*	*	111	123	*	*	*	117
02:00	*	*	173	178	*	*	*	176
03:00	*	*	186	178	*	*	*	182
04:00	*	*	183	186	*	*	*	184
05:00	*	*	183	149	*	*	*	166
06:00	*	*	128	127	*	*	*	128
07:00	*	*	132	109	*	*	*	120
08:00	*	*	84	120	*	*	*	102
09:00	*	*	74	85	*	*	*	80
10:00	*	*	21	33	*	*	*	27
11:00	*	*	21	24	*	*	*	22
Total	0	0	2028	2030	0	0	0	2032
Percentage	0.0%	0.0%	99.8%	99.9%	0.0%	0.0%	0.0%	
AM Peak Vol.			11:00 135	07:00 113				11:00 116
PM Peak Vol.			15:00 186	16:00 186				16:00 184

Old Colony Planning Council
 70 School Street
 Brockton, MA 02301
 508-583-1833

Community: Plymouth
 Community #_FC: 239_U0
 Recorder #: Jamar #11
 Tube Layout: L6 Basic
 WB

Station ID:
 Site Code: 239
 Date Start: 23-May-07
 Date End: 24-May-07
 Towns St, west of South St

Start Time	15	16 20	21 25	26 30	31 35	36 40	41 45	46 50	51 55	56 60	61 65	66 70	71 75	76 999	Total
05/24/07	0	1	2	5	1	0	0	0	0	0	0	0	0	0	9
01:00	0	0	1	0	0	0	0	0	0	0	0	0	0	0	1
02:00	0	0	0	0	0	0	0	0	0	0	0	0	0	0	0
03:00	0	0	0	1	0	0	0	0	0	0	0	0	0	0	1
04:00	1	0	1	0	0	0	0	0	0	0	0	0	0	0	2
05:00	0	0	3	2	2	0	0	0	0	0	0	0	0	0	7
06:00	0	0	7	24	7	1	0	0	0	0	0	0	0	0	39
07:00	0	4	18	32	26	2	1	0	0	0	0	0	0	0	83
08:00	2	1	21	47	22	1	0	0	0	0	0	0	0	0	94
09:00	1	1	11	47	27	2	0	0	0	0	0	0	0	0	89
10:00	1	3	20	32	12	1	0	0	0	0	0	0	0	0	69
11:00	3	3	28	29	17	2	0	0	0	0	0	0	0	0	82
12 PM	2	3	25	43	28	1	0	0	0	0	0	0	0	0	102
13:00	2	5	25	33	33	5	1	0	0	0	0	0	0	0	104
14:00	2	2	38	75	35	1	0	0	0	0	0	0	0	0	153
15:00	4	9	28	81	30	3	0	0	0	0	0	0	0	0	155
16:00	1	3	34	79	48	3	0	1	0	0	0	0	0	0	169
17:00	4	2	31	59	25	7	1	0	0	0	0	0	0	0	129
18:00	2	9	23	45	24	3	1	0	0	0	0	0	0	0	107
19:00	1	1	26	48	19	3	0	0	0	0	0	0	0	0	98
20:00	0	5	34	51	16	1	0	0	0	0	0	0	0	0	107
21:00	0	4	23	32	10	2	0	0	0	0	0	0	0	0	71
22:00	0	2	8	15	3	1	0	0	0	0	0	0	0	0	29
23:00	0	0	8	10	5	0	0	0	0	0	0	0	0	0	23
Total	26	58	415	790	390	39	4	1	0	0	0	0	0	0	1723
Grand Total	48	97	800	1612	818	83	12	2	0	0	0	0	0	0	3472

15th Percentile : 23 MPH
 50th Percentile : 28 MPH
 85th Percentile : 33 MPH
 95th Percentile : 35 MPH

Stats
 Mean Speed(Average) : 28 MPH
 10 MPH Pace Speed : 26-35 MPH
 Number in Pace : 2430
 Percent in Pace : 70.0%
 Number of Vehicles > 30 MPH : 915
 Percent of Vehicles > 30 MPH : 26.4%

Old Colony Planning Council
 70 School Street
 Brockton, MA 02301
 508-583-1833

Community: Plymouth
 Community #_FC: 239_U0
 Recorder #: Jamar #11
 Tube Layout: L6 Basic
 EB

Station ID:
 Site Code: 239
 Date Start: 23-May-07
 Date End: 24-May-07
 Towns St, west of South St

Start Time	15	16 20	21 25	26 30	31 35	36 40	41 45	46 50	51 55	56 60	61 65	66 70	71 75	76 999	Total
05/24/07	0	0	0	0	0	0	0	0	0	0	0	0	0	0	0
01:00	0	0	0	0	0	0	0	0	0	0	0	0	0	0	0
02:00	0	0	0	0	0	0	0	0	0	0	0	0	0	0	0
03:00	0	0	0	2	0	0	0	0	0	0	0	0	0	0	2
04:00	0	0	0	1	0	0	0	0	0	0	0	0	0	0	1
05:00	0	0	4	7	3	0	0	0	0	0	0	0	0	0	14
06:00	0	1	4	5	10	0	0	0	0	0	0	0	0	0	20
07:00	2	1	5	16	6	0	0	0	0	0	0	0	0	0	30
08:00	1	1	3	6	6	1	0	0	0	0	0	0	0	0	18
09:00	1	1	4	6	4	0	0	0	0	0	0	0	0	0	16
10:00	1	1	3	5	4	0	0	0	0	0	0	0	0	0	14
11:00	2	2	4	5	1	0	0	0	0	0	0	0	0	0	14
12 PM	0	0	2	6	2	1	0	0	0	0	0	0	0	0	11
13:00	2	2	6	7	1	1	0	0	0	0	0	0	0	0	19
14:00	1	1	4	14	5	0	0	0	0	0	0	0	0	0	25
15:00	0	1	3	15	3	0	1	0	0	0	0	0	0	0	23
16:00	1	1	2	8	4	1	0	0	0	0	0	0	0	0	17
17:00	1	0	3	10	6	0	0	0	0	0	0	0	0	0	20
18:00	1	0	5	8	6	0	0	0	0	0	0	0	0	0	20
19:00	0	0	4	5	2	0	0	0	0	0	0	0	0	0	11
20:00	1	0	1	8	2	0	1	0	0	0	0	0	0	0	13
21:00	2	1	3	5	2	0	1	0	0	0	0	0	0	0	14
22:00	0	1	1	1	1	0	0	0	0	0	0	0	0	0	4
23:00	0	0	0	1	0	0	0	0	0	0	0	0	0	0	1
Total	16	14	61	141	68	4	3	0	0	0	0	0	0	0	307
Grand Total	26	28	133	253	131	12	3	0	0	0	0	0	0	0	586

15th Percentile : 22 MPH
 50th Percentile : 28 MPH
 85th Percentile : 33 MPH
 95th Percentile : 35 MPH

Stats
 Mean Speed(Average) : 27 MPH
 10 MPH Pace Speed : 22-31 MPH
 Number in Pace : 387
 Percent in Pace : 66.0%
 Number of Vehicles > 30 MPH : 146
 Percent of Vehicles > 30 MPH : 24.9%

Old Colony Planning Council
 70 School Street
 Brockton, MA 02301
 508-583-1833

Community: Plymouth
 Community #_FC: 239_U0
 Recorder #: Jamar #11
 Tube Layout: L6 Basic
 WB, EB

Station ID:
 Site Code: 239
 Date Start: 23-May-07
 Date End: 24-May-07
 Towns St, west of South St

Start Time	15	16 20	21 25	26 30	31 35	36 40	41 45	46 50	51 55	56 60	61 65	66 70	71 75	76 999	Total
05/24/07	0	1	2	5	1	0	0	0	0	0	0	0	0	0	9
01:00	0	0	1	0	0	0	0	0	0	0	0	0	0	0	1
02:00	0	0	0	0	0	0	0	0	0	0	0	0	0	0	0
03:00	0	0	0	3	0	0	0	0	0	0	0	0	0	0	3
04:00	1	0	1	1	0	0	0	0	0	0	0	0	0	0	3
05:00	0	0	7	9	5	0	0	0	0	0	0	0	0	0	21
06:00	0	1	11	29	17	1	0	0	0	0	0	0	0	0	59
07:00	2	5	23	48	32	2	1	0	0	0	0	0	0	0	113
08:00	3	2	24	53	28	2	0	0	0	0	0	0	0	0	112
09:00	2	2	15	53	31	2	0	0	0	0	0	0	0	0	105
10:00	2	4	23	37	16	1	0	0	0	0	0	0	0	0	83
11:00	5	5	32	34	18	2	0	0	0	0	0	0	0	0	96
12 PM	2	3	27	49	30	2	0	0	0	0	0	0	0	0	113
13:00	4	7	31	40	34	6	1	0	0	0	0	0	0	0	123
14:00	3	3	42	89	40	1	0	0	0	0	0	0	0	0	178
15:00	4	10	31	96	33	3	1	0	0	0	0	0	0	0	178
16:00	2	4	36	87	52	4	0	1	0	0	0	0	0	0	186
17:00	5	2	34	69	31	7	1	0	0	0	0	0	0	0	149
18:00	3	9	28	53	30	3	1	0	0	0	0	0	0	0	127
19:00	1	1	30	53	21	3	0	0	0	0	0	0	0	0	109
20:00	1	5	35	59	18	1	1	0	0	0	0	0	0	0	120
21:00	2	5	26	37	12	2	1	0	0	0	0	0	0	0	85
22:00	0	3	9	16	4	1	0	0	0	0	0	0	0	0	33
23:00	0	0	8	11	5	0	0	0	0	0	0	0	0	0	24
Total	42	72	476	931	458	43	7	1	0	0	0	0	0	0	2030
Grand Total	74	125	933	1865	949	95	15	2	0	0	0	0	0	0	4058

15th Percentile : 23 MPH
 50th Percentile : 28 MPH
 85th Percentile : 33 MPH
 95th Percentile : 35 MPH

Stats
 Mean Speed(Average) : 28 MPH
 10 MPH Pace Speed : 26-35 MPH
 Number in Pace : 2814
 Percent in Pace : 69.3%
 Number of Vehicles > 30 MPH : 1061
 Percent of Vehicles > 30 MPH : 26.1%

Old Colony Planning Council
 70 School Street
 Brockton, MA 02301
 508-583-1833

Community: Plymouth
 Community #_FC: 239_U0
 Recorder #: Jamar #11
 Tube Layout: L6 Basic

Station ID:
 Site Code: 239
 Date Start: 23-May-07
 Date End: 24-May-07

Start Time	Township St, west of South St													Total
	Bikes	Cars & Trailers	2 Axle Long	Buses	2 Axle 6 Tire	3 Axle Single	4 Axle Single	<5 Axl Double	5 Axle Double	>6 Axl Double	<6 Axl Multi	6 Axle Multi	>6 Axl Multi	
05/23/07	0	1	0	0	0	0	0	0	0	0	0	0	0	1
01:00	0	2	0	0	0	0	0	0	0	0	0	0	0	2
02:00	0	2	0	0	0	0	0	0	0	0	0	0	0	2
03:00	0	0	0	0	0	0	0	0	0	0	0	0	0	0
04:00	0	0	1	0	0	0	0	0	0	0	0	0	0	1
05:00	0	3	3	0	1	0	0	0	0	0	0	0	0	7
06:00	0	17	12	2	1	0	0	0	0	0	0	0	0	32
07:00	0	46	19	1	2	0	0	0	0	0	0	0	0	68
08:00	0	54	22	1	7	1	0	0	0	0	0	0	0	85
09:00	0	64	18	3	2	0	0	0	0	0	0	0	0	87
10:00	0	60	23	1	4	0	0	0	0	0	0	0	0	88
11:00	0	90	24	0	5	1	0	0	0	0	0	0	0	120
12 PM	0	81	23	1	1	0	0	0	0	0	0	0	0	106
13:00	0	68	25	0	4	0	0	0	0	0	0	0	0	97
14:00	0	120	22	0	8	0	0	0	0	0	0	0	0	150
15:00	1	123	34	4	5	0	0	1	0	0	0	0	0	168
16:00	2	127	31	0	5	0	0	0	0	0	0	0	0	165
17:00	0	126	36	0	5	0	0	0	0	0	0	0	0	167
18:00	2	83	22	0	3	0	0	0	0	0	0	0	0	110
19:00	0	90	25	0	7	0	0	0	0	0	0	0	0	122
20:00	0	48	25	0	2	0	0	0	0	0	0	0	0	75
21:00	2	45	9	0	2	0	0	0	0	0	0	0	0	58
22:00	0	12	4	0	0	0	0	0	0	0	0	0	0	16
23:00	0	17	0	0	0	0	0	0	0	0	0	0	0	17
Total	7	1279	378	13	64	2	0	1	0	0	0	0	0	1744
Percent	0.4%	73.3%	21.7%	0.7%	3.7%	0.1%	0.0%	0.1%	0.0%	0.0%	0.0%	0.0%	0.0%	
AM Peak		11:00	11:00	09:00	08:00	08:00								11:00
Vol.		90	24	3	7	1								120
PM Peak	16:00	16:00	17:00	15:00	14:00			15:00						15:00
Vol.	2	127	36	4	8			1						168

Old Colony Planning Council
 70 School Street
 Brockton, MA 02301
 508-583-1833

Community: Plymouth
 Community #_FC: 239_U0
 Recorder #: Jamar #11
 Tube Layout: L6 Basic

Station ID:
 Site Code: 239
 Date Start: 23-May-07
 Date End: 24-May-07

Start Time	Towns St, west of South St													Total
	Bikes	Cars & Trailers	2 Axle Long	Buses	2 Axle 6 Tire	3 Axle Single	4 Axle Single	<5 Axl Double	5 Axle Double	>6 Axl Double	<6 Axl Multi	6 Axle Multi	>6 Axl Multi	
05/24/07	0	5	4	0	0	0	0	0	0	0	0	0	0	9
01:00	0	0	0	0	1	0	0	0	0	0	0	0	0	1
02:00	0	0	0	0	0	0	0	0	0	0	0	0	0	0
03:00	0	1	0	0	0	0	0	0	0	0	0	0	0	1
04:00	0	0	1	0	1	0	0	0	0	0	0	0	0	2
05:00	0	5	2	0	0	0	0	0	0	0	0	0	0	7
06:00	0	21	13	2	3	0	0	0	0	0	0	0	0	39
07:00	0	49	27	2	4	1	0	0	0	0	0	0	0	83
08:00	0	60	25	1	8	0	0	0	0	0	0	0	0	94
09:00	0	65	19	0	4	0	0	0	0	0	0	0	0	88
10:00	1	52	11	0	5	0	0	0	0	0	0	0	0	69
11:00	1	63	15	1	0	0	0	1	0	0	0	0	0	81
12 PM	1	72	24	2	3	0	0	0	0	0	0	0	0	102
13:00	0	79	22	0	2	1	0	0	0	0	0	0	0	104
14:00	0	125	22	2	3	0	0	1	0	0	0	0	0	153
15:00	2	106	38	5	3	0	0	1	0	0	0	0	0	155
16:00	0	125	40	0	4	0	0	0	0	0	0	0	0	169
17:00	0	90	36	0	3	0	0	0	0	0	0	0	0	129
18:00	1	82	19	0	4	1	0	0	0	0	0	0	0	107
19:00	1	72	24	0	1	0	0	0	0	0	0	0	0	98
20:00	1	88	15	1	2	0	0	0	0	0	0	0	0	107
21:00	0	53	15	0	3	0	0	0	0	0	0	0	0	71
22:00	0	26	3	0	0	0	0	0	0	0	0	0	0	29
23:00	0	22	1	0	0	0	0	0	0	0	0	0	0	23
Total	8	1261	376	16	54	3	0	3	0	0	0	0	0	1721
Percent	0.5%	73.3%	21.8%	0.9%	3.1%	0.2%	0.0%	0.2%	0.0%	0.0%	0.0%	0.0%	0.0%	
AM Peak	10:00	09:00	07:00	06:00	08:00	07:00		11:00						08:00
Vol.	1	65	27	2	8	1		1						94
PM Peak	15:00	14:00	16:00	15:00	16:00	13:00		14:00						16:00
Vol.	2	125	40	5	4	1		1						169
Grand Total	15	2540	754	29	118	5	0	4	0	0	0	0	0	3465
Percent		73.3%	21.8%	0.8%	3.4%	0.1%	0.0%	0.1%	0.0%	0.0%	0.0%	0.0%	0.0%	
HV Total				29	118	5	0	4	0	0	0	0	0	

Old Colony Planning Council
 70 School Street
 Brockton, MA 02301
 508-583-1833

Community: Plymouth
 Community #_FC: 239_U0
 Recorder #: Jamar #11
 Tube Layout: L6 Basic
 EB

Station ID:
 Site Code: 239
 Date Start: 23-May-07
 Date End: 24-May-07
 Towns St, west of South St

Start Time	Bikes	Cars & Trailers	2 Axle Long	Buses	2 Axle 6 Tire	3 Axle Single	4 Axle Single	<5 Axl Double	5 Axle Double	>6 Axl Double	<6 Axl Multi	6 Axle Multi	>6 Axl Multi	Total
05/23/07	0	2	0	0	0	0	0	0	0	0	0	0	0	2
01:00	0	0	0	0	0	0	0	0	0	0	0	0	0	0
02:00	0	1	0	0	0	0	0	0	0	0	0	0	0	1
03:00	0	0	0	0	0	0	0	0	0	0	0	0	0	0
04:00	0	1	1	0	0	0	0	0	0	0	0	0	0	2
05:00	0	10	4	0	0	0	0	0	0	0	0	0	0	14
06:00	0	11	8	0	0	0	0	0	0	0	0	0	0	19
07:00	0	22	2	1	0	0	0	0	0	0	0	0	0	25
08:00	0	20	2	0	1	0	0	0	0	0	0	0	0	23
09:00	0	6	4	0	0	0	0	0	0	0	0	0	0	10
10:00	0	9	1	1	0	0	0	0	0	0	0	0	0	11
11:00	0	5	5	0	3	1	0	0	0	0	0	0	0	14
12 PM	0	8	0	0	0	1	0	0	0	0	0	0	0	9
13:00	0	10	3	0	0	0	0	0	0	0	0	0	0	13
14:00	0	12	7	2	1	0	0	0	0	0	0	0	0	22
15:00	0	11	6	0	0	0	0	1	0	0	0	0	0	18
16:00	0	11	7	0	0	0	0	0	0	0	0	0	0	18
17:00	0	11	5	0	0	0	0	0	0	0	0	0	0	16
18:00	0	12	4	0	2	0	0	0	0	0	0	0	0	18
19:00	0	9	1	0	0	0	0	0	0	0	0	0	0	10
20:00	1	6	2	0	0	0	0	0	0	0	0	0	0	9
21:00	0	16	0	0	0	0	0	0	0	0	0	0	0	16
22:00	0	5	0	0	0	0	0	0	0	0	0	0	0	5
23:00	0	4	0	0	0	0	0	0	0	0	0	0	0	4
Total	1	202	62	4	7	2	0	1	0	0	0	0	0	279
Percent	0.4%	72.4%	22.2%	1.4%	2.5%	0.7%	0.0%	0.4%	0.0%	0.0%	0.0%	0.0%	0.0%	
AM Peak		07:00	06:00	07:00	11:00	11:00								07:00
Vol.		22	8	1	3	1								25
PM Peak	20:00	21:00	14:00	14:00	18:00	12:00		15:00						14:00
Vol.	1	16	7	2	2	1		1						22

Old Colony Planning Council
 70 School Street
 Brockton, MA 02301
 508-583-1833

Community: Plymouth
 Community #_FC: 239_U0
 Recorder #: Jamar #11
 Tube Layout: L6 Basic
 EB

Station ID:
 Site Code: 239
 Date Start: 23-May-07
 Date End: 24-May-07
 Towns St, west of South St

Start Time	Bikes	Cars & Trailers	2 Axle Long	Buses	2 Axle 6 Tire	3 Axle Single	4 Axle Single	<5 Axl Double	5 Axle Double	>6 Axl Double	<6 Axl Multi	6 Axle Multi	>6 Axl Multi	Total
05/24/07	0	0	0	0	0	0	0	0	0	0	0	0	0	0
01:00	0	0	0	0	0	0	0	0	0	0	0	0	0	0
02:00	0	0	0	0	0	0	0	0	0	0	0	0	0	0
03:00	0	2	0	0	0	0	0	0	0	0	0	0	0	2
04:00	0	1	0	0	0	0	0	0	0	0	0	0	0	1
05:00	0	12	2	0	0	0	0	0	0	0	0	0	0	14
06:00	0	11	9	0	0	0	0	0	0	0	0	0	0	20
07:00	1	19	7	2	0	0	0	0	0	0	0	0	0	29
08:00	0	17	1	0	0	0	0	0	0	0	0	0	0	18
09:00	0	8	6	0	2	0	0	0	0	0	0	0	0	16
10:00	0	8	5	0	1	0	0	0	0	0	0	0	0	14
11:00	0	12	1	1	0	0	0	0	0	0	0	0	0	14
12 PM	0	9	2	0	0	0	0	0	0	0	0	0	0	11
13:00	0	15	3	1	0	0	0	0	0	0	0	0	0	19
14:00	0	14	8	2	0	1	0	0	0	0	0	0	0	25
15:00	0	15	7	0	1	0	0	0	0	0	0	0	0	23
16:00	0	11	5	0	1	0	0	0	0	0	0	0	0	17
17:00	0	14	5	0	1	0	0	0	0	0	0	0	0	20
18:00	0	17	2	0	1	0	0	0	0	0	0	0	0	20
19:00	0	10	1	0	0	0	0	0	0	0	0	0	0	11
20:00	0	12	1	0	0	0	0	0	0	0	0	0	0	13
21:00	1	8	4	0	1	0	0	0	0	0	0	0	0	14
22:00	0	3	1	0	0	0	0	0	0	0	0	0	0	4
23:00	0	1	0	0	0	0	0	0	0	0	0	0	0	1
Total	2	219	70	6	8	1	0	0	0	0	0	0	0	306
Percent	0.7%	71.6%	22.9%	2.0%	2.6%	0.3%	0.0%	0.0%	0.0%	0.0%	0.0%	0.0%	0.0%	
AM Peak	07:00	07:00	06:00	07:00	09:00									07:00
Vol.	1	19	9	2	2									29
PM Peak	21:00	18:00	14:00	14:00	15:00	14:00								14:00
Vol.	1	17	8	2	1	1								25
Grand Total	3	421	132	10	15	3	0	1	0	0	0	0	0	585
Percent		72.0%	22.6%	1.7%	2.6%	0.5%	0.0%	0.2%	0.0%	0.0%	0.0%	0.0%	0.0%	
HV Total				10	15	3	0	1	0	0	0	0	0	

Old Colony Planning Council
 70 School Street
 Brockton, MA 02301
 508-583-1833

Community: Plymouth
 Community #_FC: 239_U0
 Recorder #: Jamar #11
 Tube Layout: L6 Basic

Station ID:
 Site Code: 239
 Date Start: 23-May-07
 Date End: 24-May-07

Start Time	Township St, west of South St													Total
	Bikes	Cars & Trailers	2 Axle Long	Buses	2 Axle 6 Tire	3 Axle Single	4 Axle Single	<5 Axl Double	5 Axle Double	>6 Axl Double	<6 Axl Multi	6 Axle Multi	>6 Axl Multi	
05/23/07	0	3	0	0	0	0	0	0	0	0	0	0	0	3
01:00	0	2	0	0	0	0	0	0	0	0	0	0	0	2
02:00	0	3	0	0	0	0	0	0	0	0	0	0	0	3
03:00	0	0	0	0	0	0	0	0	0	0	0	0	0	0
04:00	0	1	2	0	0	0	0	0	0	0	0	0	0	3
05:00	0	13	7	0	1	0	0	0	0	0	0	0	0	21
06:00	0	28	20	2	1	0	0	0	0	0	0	0	0	51
07:00	0	68	21	2	2	0	0	0	0	0	0	0	0	93
08:00	0	74	24	1	8	1	0	0	0	0	0	0	0	108
09:00	0	70	22	3	2	0	0	0	0	0	0	0	0	97
10:00	0	69	24	2	4	0	0	0	0	0	0	0	0	99
11:00	0	95	29	0	8	2	0	0	0	0	0	0	0	134
12 PM	0	89	23	1	1	1	0	0	0	0	0	0	0	115
13:00	0	78	28	0	4	0	0	0	0	0	0	0	0	110
14:00	0	132	29	2	9	0	0	0	0	0	0	0	0	172
15:00	1	134	40	4	5	0	0	2	0	0	0	0	0	186
16:00	2	138	38	0	5	0	0	0	0	0	0	0	0	183
17:00	0	137	41	0	5	0	0	0	0	0	0	0	0	183
18:00	2	95	26	0	5	0	0	0	0	0	0	0	0	128
19:00	0	99	26	0	7	0	0	0	0	0	0	0	0	132
20:00	1	54	27	0	2	0	0	0	0	0	0	0	0	84
21:00	2	61	9	0	2	0	0	0	0	0	0	0	0	74
22:00	0	17	4	0	0	0	0	0	0	0	0	0	0	21
23:00	0	21	0	0	0	0	0	0	0	0	0	0	0	21
Total	8	1481	440	17	71	4	0	2	0	0	0	0	0	2023
Percent	0.4%	73.2%	21.7%	0.8%	3.5%	0.2%	0.0%	0.1%	0.0%	0.0%	0.0%	0.0%	0.0%	
AM Peak		11:00	11:00	09:00	08:00	11:00								11:00
Vol.		95	29	3	8	2								134
PM Peak	16:00	16:00	17:00	15:00	14:00	12:00		15:00						15:00
Vol.	2	138	41	4	9	1		2						186

Old Colony Planning Council
 70 School Street
 Brockton, MA 02301
 508-583-1833

Community: Plymouth
 Community #_FC: 239_U0
 Recorder #: Jamar #11
 Tube Layout: L6 Basic
 WB, EB

Station ID:
 Site Code: 239
 Date Start: 23-May-07
 Date End: 24-May-07

Towns St, west of South St

Start Time	Bikes	Cars & Trailers	2 Axle Long	Buses	2 Axle 6 Tire	3 Axle Single	4 Axle Single	<5 Axl Double	5 Axle Double	>6 Axl Double	<6 Axl Multi	6 Axle Multi	>6 Axl Multi	Total
05/24/07	0	5	4	0	0	0	0	0	0	0	0	0	0	9
01:00	0	0	0	0	1	0	0	0	0	0	0	0	0	1
02:00	0	0	0	0	0	0	0	0	0	0	0	0	0	0
03:00	0	3	0	0	0	0	0	0	0	0	0	0	0	3
04:00	0	1	1	0	1	0	0	0	0	0	0	0	0	3
05:00	0	17	4	0	0	0	0	0	0	0	0	0	0	21
06:00	0	32	22	2	3	0	0	0	0	0	0	0	0	59
07:00	1	68	34	4	4	1	0	0	0	0	0	0	0	112
08:00	0	77	26	1	8	0	0	0	0	0	0	0	0	112
09:00	0	73	25	0	6	0	0	0	0	0	0	0	0	104
10:00	1	60	16	0	6	0	0	0	0	0	0	0	0	83
11:00	1	75	16	2	0	0	0	1	0	0	0	0	0	95
12 PM	1	81	26	2	3	0	0	0	0	0	0	0	0	113
13:00	0	94	25	1	2	1	0	0	0	0	0	0	0	123
14:00	0	139	30	4	3	1	0	1	0	0	0	0	0	178
15:00	2	121	45	5	4	0	0	1	0	0	0	0	0	178
16:00	0	136	45	0	5	0	0	0	0	0	0	0	0	186
17:00	0	104	41	0	4	0	0	0	0	0	0	0	0	149
18:00	1	99	21	0	5	1	0	0	0	0	0	0	0	127
19:00	1	82	25	0	1	0	0	0	0	0	0	0	0	109
20:00	1	100	16	1	2	0	0	0	0	0	0	0	0	120
21:00	1	61	19	0	4	0	0	0	0	0	0	0	0	85
22:00	0	29	4	0	0	0	0	0	0	0	0	0	0	33
23:00	0	23	1	0	0	0	0	0	0	0	0	0	0	24
Total	10	1480	446	22	62	4	0	3	0	0	0	0	0	2027
Percent	0.5%	73.0%	22.0%	1.1%	3.1%	0.2%	0.0%	0.1%	0.0%	0.0%	0.0%	0.0%	0.0%	
AM Peak	07:00	08:00	07:00	07:00	08:00	07:00		11:00						07:00
Vol.	1	77	34	4	8	1		1						112
PM Peak	15:00	14:00	15:00	15:00	16:00	13:00		14:00						16:00
Vol.	2	139	45	5	5	1		1						186
Grand Total	18	2961	886	39	133	8	0	5	0	0	0	0	0	4050
Percent		73.1%	21.9%	1.0%	3.3%	0.2%	0.0%	0.1%	0.0%	0.0%	0.0%	0.0%	0.0%	
HV Total				39	133	8	0	5	0	0	0	0	0	

Old Colony Planning Council
70 School Street
Brockton, MA 02301
(508) 583-1833
www.ocpcrpa.org

Community: Plymouth
Com#_UR/FC: 239_U0
Recorder #: Jamar #12
Layout: L6 Basic (2')

Station ID:
Site Code: 239
Date Start: 25-May-11
Date End: 26-May-11
Towns St, west of South St

Start Time	23-May-11		Tue		Wed		Thu		Fri		Sat		Sun		Week Average	
	WB	EB	WB	EB	WB	EB	WB	EB	WB	EB	WB	EB	WB	EB	WB	EB
12:00 AM	*	*	*	*	6	1	5	3	*	*	*	*	*	*	6	2
01:00	*	*	*	*	5	1	4	1	*	*	*	*	*	*	4	1
02:00	*	*	*	*	1	1	1	1	*	*	*	*	*	*	1	1
03:00	*	*	*	*	0	0	1	0	*	*	*	*	*	*	0	0
04:00	*	*	*	*	1	4	1	6	*	*	*	*	*	*	1	5
05:00	*	*	*	*	10	7	8	12	*	*	*	*	*	*	9	10
06:00	*	*	*	*	19	19	18	17	*	*	*	*	*	*	18	18
07:00	*	*	*	*	58	47	53	43	*	*	*	*	*	*	56	45
08:00	*	*	*	*	74	25	71	32	*	*	*	*	*	*	72	28
09:00	*	*	*	*	73	19	74	16	*	*	*	*	*	*	74	18
10:00	*	*	*	*	84	19	68	21	*	*	*	*	*	*	76	20
11:00	*	*	*	*	109	19	90	18	*	*	*	*	*	*	100	18
12:00 PM	*	*	*	*	96	14	90	20	*	*	*	*	*	*	93	17
01:00	*	*	*	*	109	19	82	15	*	*	*	*	*	*	96	17
02:00	*	*	*	*	128	30	131	22	*	*	*	*	*	*	130	26
03:00	*	*	*	*	138	33	143	21	*	*	*	*	*	*	140	27
04:00	*	*	*	*	120	21	112	28	*	*	*	*	*	*	116	24
05:00	*	*	*	*	110	23	113	21	*	*	*	*	*	*	112	22
06:00	*	*	*	*	68	17	95	18	*	*	*	*	*	*	82	18
07:00	*	*	*	*	90	14	92	19	*	*	*	*	*	*	91	16
08:00	*	*	*	*	46	8	49	12	*	*	*	*	*	*	48	10
09:00	*	*	*	*	38	7	34	12	*	*	*	*	*	*	36	10
10:00	*	*	*	*	20	10	24	4	*	*	*	*	*	*	22	7
11:00	*	*	*	*	10	6	10	3	*	*	*	*	*	*	10	4
Total	0	0	0	0	1413	364	1369	365	0	0	0	0	0	0	1393	364
Day	0	0	0	0	1777		1734		0	0	0	0	0	0	1757	
AM Peak					11:00	07:00	11:00	07:00							11:00	07:00
Vol.					109	47	90	43							100	45
PM Peak					15:00	15:00	15:00	16:00							15:00	15:00
Vol.					138	33	143	28							140	27

Comb. Total 0 0 1777 1734 0 0 0 1757

Old Colony Planning Council
 70 School Street
 Brockton, MA 02301
 (508) 583-1833
 www.ocpcrpa.org

Community: Plymouth
 Com#_UR/FC: 239_U0
 Recorder #: Jamar #12
 Layout: L6 Basic (2')

Station ID:
 Site Code: 239
 Date Start: 25-May-11
 Date End: 26-May-11
 Towns St, west of South St

Start Time	25-May-1 Wed	WB		EB		Combined		26-May Thu	WB		EB		Combined	
		A.M.	P.M.	A.M.	P.M.	A.M.	P.M.		A.M.	P.M.	A.M.	P.M.	A.M.	P.M.
12:00		3	23	0	5	3	28		4	16	2	6	6	22
12:15		0	37	1	4	1	41		0	26	1	5	1	31
12:30		2	14	0	4	2	18		1	24	0	5	1	29
12:45		1	22	0	1	1	23		0	24	0	4	0	28
01:00		0	21	0	7	0	28		3	13	1	3	4	16
01:15		1	38	1	3	2	41		0	20	0	5	0	25
01:30		3	24	0	6	3	30		0	16	0	5	0	21
01:45		1	26	0	3	1	29		1	33	0	2	1	35
02:00		0	28	0	4	0	32		1	31	1	10	2	41
02:15		0	28	1	11	1	39		0	33	0	5	0	38
02:30		0	39	0	9	0	48		0	30	0	4	0	34
02:45		1	33	0	6	1	39		0	37	0	3	0	40
03:00		0	41	0	9	0	50		1	46	0	6	1	52
03:15		0	33	0	3	0	36		0	24	0	6	0	30
03:30		0	30	0	11	0	41		0	36	0	3	0	39
03:45		0	34	0	10	0	44		0	37	0	6	0	43
04:00		0	38	1	3	1	41		0	28	0	11	0	39
04:15		1	28	2	6	3	34		1	31	4	7	5	38
04:30		0	35	0	7	0	42		0	24	1	4	1	28
04:45		0	19	1	5	1	24		0	29	1	6	1	35
05:00		0	25	3	7	3	32		0	31	4	2	4	33
05:15		0	24	1	7	1	31		1	31	3	9	4	40
05:30		4	27	1	6	5	33		4	31	1	6	5	37
05:45		6	34	2	3	8	37		3	20	4	4	7	24
06:00		1	25	2	4	3	29		4	35	3	3	7	38
06:15		3	19	5	4	8	23		2	24	5	3	7	27
06:30		5	14	6	4	11	18		3	24	3	5	6	29
06:45		10	10	6	5	16	15		9	12	6	7	15	19
07:00		9	35	13	3	22	38		14	28	20	4	34	32
07:15		27	20	16	7	43	27		20	24	7	6	27	30
07:30		13	24	5	3	18	27		7	26	10	3	17	29
07:45		9	11	13	1	22	12		12	14	6	6	18	20
08:00		21	16	6	2	27	18		17	13	10	6	27	19
08:15		20	11	8	5	28	16		14	17	7	5	21	22
08:30		13	13	8	1	21	14		19	11	10	1	29	12
08:45		20	6	3	0	23	6		21	8	5	0	26	8
09:00		22	9	8	3	30	12		10	5	3	2	13	7
09:15		17	8	4	0	21	8		16	9	5	4	21	13
09:30		15	14	3	1	18	15		19	9	3	2	22	11
09:45		19	7	4	3	23	10		29	11	5	4	34	15
10:00		20	8	6	1	26	9		16	5	4	0	20	5
10:15		15	3	5	1	20	4		18	8	5	1	23	9
10:30		29	7	8	0	37	7		18	2	5	1	23	3
10:45		20	2	0	8	20	10		16	9	7	2	23	11
11:00		33	3	4	4	37	7		20	1	2	2	22	3
11:15		29	4	3	1	32	5		39	4	7	0	46	4
11:30		20	2	7	0	27	2		17	3	6	1	23	4
11:45		27	1	5	1	32	2		14	2	3	0	17	2
Total		440	973	162	202	602	1175		394	975	170	195	564	1170
Day Total		1413		364		1777			1369		365		1734	
% Total	0.0%	24.8%	54.8%	9.1%	11.4%				22.7%	56.2%	9.8%	11.2%		
Peak		10:30	02:30	07:00	02:15	11:00	02:15		10:30	02:15	06:45	03:45	10:30	02:15
Vol.		111	146	47	35	128	176		93	146	43	28	114	164
P.H.F.		0.841	0.890	0.734	0.795	0.865	0.880		0.596	0.793	0.538	0.636	0.620	0.788

Old Colony Planning Council
 70 School Street
 Brockton, MA 02301
 (508) 583-1833
 www.ocpcrpa.org

Community: Plymouth
 Com#_UR/FC: 239_U0
 Recorder #: Jamar #12
 Layout: L6 Basic (2')

Station ID:
 Site Code: 239
 Date Start: 25-May-11
 Date End: 26-May-11
 Towns St, west of South St

Start Time	23-May-11 Mon	24-May-11 Tue	25-May-11 Wed	26-May-11 Thu	27-May-11 Fri	28-May-11 Sat	29-May-11 Sun	Week Average
12:00 AM	*	*	7	8	*	*	*	8
01:00	*	*	6	5	*	*	*	6
02:00	*	*	2	2	*	*	*	2
03:00	*	*	0	1	*	*	*	0
04:00	*	*	5	7	*	*	*	6
05:00	*	*	17	20	*	*	*	18
06:00	*	*	38	35	*	*	*	36
07:00	*	*	105	96	*	*	*	100
08:00	*	*	99	103	*	*	*	101
09:00	*	*	92	90	*	*	*	91
10:00	*	*	103	89	*	*	*	96
11:00	*	*	128	108	*	*	*	118
12:00 PM	*	*	110	110	*	*	*	110
01:00	*	*	128	97	*	*	*	112
02:00	*	*	158	153	*	*	*	156
03:00	*	*	171	164	*	*	*	168
04:00	*	*	141	140	*	*	*	140
05:00	*	*	133	134	*	*	*	134
06:00	*	*	85	113	*	*	*	99
07:00	*	*	104	111	*	*	*	108
08:00	*	*	54	61	*	*	*	58
09:00	*	*	45	46	*	*	*	46
10:00	*	*	30	28	*	*	*	29
11:00	*	*	16	13	*	*	*	14
Total	0	0	1777	1734	0	0	0	1756
Percentage	0.0%	0.0%	101.2%	98.7%	0.0%	0.0%	0.0%	
AM Peak			11:00	11:00				11:00
Vol.			128	108				118
PM Peak			15:00	15:00				15:00
Vol.			171	164				168

Old Colony Planning Council
 70 School Street
 Brockton, MA 02301
 (508) 583-1833
 www.ocpcrpa.org

Community: Plymouth
 Com#_UR/FC: 239_U0
 Recorder #: Jamar #12
 Layout: L6 Basic (2')

Station ID:
 Site Code: 239
 Date Start: 25-May-11
 Date End: 26-May-11
 Towns St, west of South St

WB

Start Time	1 15	16 20	21 25	26 30	31 35	36 40	41 45	46 50	51 55	56 60	61 65	66 70	71 75	76 999	Total
05/25/11	0	0	3	3	0	0	0	0	0	0	0	0	0	0	6
01:00	0	1	0	3	1	0	0	0	0	0	0	0	0	0	5
02:00	0	0	0	1	0	0	0	0	0	0	0	0	0	0	1
03:00	0	0	0	0	0	0	0	0	0	0	0	0	0	0	0
04:00	0	0	0	1	0	0	0	0	0	0	0	0	0	0	1
05:00	0	0	2	4	3	1	0	0	0	0	0	0	0	0	10
06:00	0	0	2	8	9	0	0	0	0	0	0	0	0	0	19
07:00	0	5	18	27	6	2	0	0	0	0	0	0	0	0	58
08:00	1	2	24	28	15	3	1	0	0	0	0	0	0	0	74
09:00	1	3	13	39	17	0	0	0	0	0	0	0	0	0	73
10:00	2	8	19	39	15	1	0	0	0	0	0	0	0	0	84
11:00	2	1	24	52	27	3	0	0	0	0	0	0	0	0	109
12 PM	2	2	17	44	28	3	0	0	0	0	0	0	0	0	96
13:00	3	4	27	55	18	2	0	0	0	0	0	0	0	0	109
14:00	1	5	29	56	34	3	0	0	0	0	0	0	0	0	128
15:00	3	5	47	62	19	2	0	0	0	0	0	0	0	0	138
16:00	2	6	25	64	22	1	0	0	0	0	0	0	0	0	120
17:00	3	2	25	62	17	1	0	0	0	0	0	0	0	0	110
18:00	1	3	13	35	16	0	0	0	0	0	0	0	0	0	68
19:00	3	3	21	49	12	2	0	0	0	0	0	0	0	0	90
20:00	0	0	13	20	11	1	1	0	0	0	0	0	0	0	46
21:00	0	1	8	21	6	0	1	1	0	0	0	0	0	0	38
22:00	0	2	6	5	7	0	0	0	0	0	0	0	0	0	20
23:00	0	0	3	5	2	0	0	0	0	0	0	0	0	0	10
Total	24	53	339	683	285	25	3	1	0	0	0	0	0	0	1413

Daily
 15th Percentile : 21 MPH
 50th Percentile : 26 MPH
 85th Percentile : 31 MPH
 95th Percentile : 34 MPH
 Mean Speed(Average) : 27 MPH
 10 MPH Pace Speed : 23-32 MPH
 Number in Pace : 969
 Percent in Pace : 68.6%
 Number of Vehicles > 30 MPH : 350
 Percent of Vehicles > 30 MPH : 24.8%

Community: Plymouth
 Com#_UR/FC: 239_U0
 Recorder #: Jamar #12
 Layout: L6 Basic (2')

Station ID:
 Site Code: 239
 Date Start: 25-May-11
 Date End: 26-May-11
 Towns St, west of South St

WB

Start Time	15	16	21	26	31	36	41	46	51	56	61	66	71	76	999	Total
05/26/11	0	1	2	1	1	0	0	0	0	0	0	0	0	0	0	5
01:00	0	0	0	2	2	0	0	0	0	0	0	0	0	0	0	4
02:00	0	0	0	0	0	1	0	0	0	0	0	0	0	0	0	1
03:00	0	0	0	1	0	0	0	0	0	0	0	0	0	0	0	1
04:00	0	0	1	0	0	0	0	0	0	0	0	0	0	0	0	1
05:00	0	1	4	1	2	0	0	0	0	0	0	0	0	0	0	8
06:00	0	0	2	10	6	0	0	0	0	0	0	0	0	0	0	18
07:00	1	1	13	29	9	0	0	0	0	0	0	0	0	0	0	53
08:00	1	2	23	29	15	1	0	0	0	0	0	0	0	0	0	71
09:00	0	0	17	36	19	2	0	0	0	0	0	0	0	0	0	74
10:00	0	1	17	34	15	1	0	0	0	0	0	0	0	0	0	68
11:00	3	4	15	51	15	2	0	0	0	0	0	0	0	0	0	90
12 PM	0	1	24	43	21	1	0	0	0	0	0	0	0	0	0	90
13:00	0	3	21	37	17	4	0	0	0	0	0	0	0	0	0	82
14:00	8	6	39	63	13	2	0	0	0	0	0	0	0	0	0	131
15:00	6	8	44	67	18	0	0	0	0	0	0	0	0	0	0	143
16:00	3	8	31	54	15	1	0	0	0	0	0	0	0	0	0	112
17:00	1	2	27	63	17	3	0	0	0	0	0	0	0	0	0	113
18:00	1	1	20	53	17	2	1	0	0	0	0	0	0	0	0	95
19:00	1	3	21	47	19	1	0	0	0	0	0	0	0	0	0	92
20:00	1	2	12	25	8	1	0	0	0	0	0	0	0	0	0	49
21:00	1	1	10	19	3	0	0	0	0	0	0	0	0	0	0	34
22:00	2	2	8	7	5	0	0	0	0	0	0	0	0	0	0	24
23:00	0	0	1	8	1	0	0	0	0	0	0	0	0	0	0	10
Total	29	47	352	680	238	22	1	0	0	0	0	0	0	0	0	1369

Daily
 15th Percentile : 21 MPH
 50th Percentile : 26 MPH
 85th Percentile : 31 MPH
 95th Percentile : 34 MPH

 Mean Speed(Average) : 26 MPH
 10 MPH Pace Speed : 23-32 MPH
 Number in Pace : 954
 Percent in Pace : 69.7%
 Number of Vehicles > 30 MPH : 304
 Percent of Vehicles > 30 MPH : 22.2%

Grand Total	53	100	691	1363	523	47	4	1	0	0	0	0	0	0	0	2782
-------------	----	-----	-----	------	-----	----	---	---	---	---	---	---	---	---	---	------

Overall
 15th Percentile : 21 MPH
 50th Percentile : 26 MPH
 85th Percentile : 31 MPH
 95th Percentile : 34 MPH

 Mean Speed(Average) : 27 MPH
 10 MPH Pace Speed : 23-32 MPH
 Number in Pace : 1923
 Percent in Pace : 69.1%
 Number of Vehicles > 30 MPH : 654
 Percent of Vehicles > 30 MPH : 23.5%

Old Colony Planning Council
 70 School Street
 Brockton, MA 02301
 (508) 583-1833
 www.ocpcrpa.org

Community: Plymouth
 Com#_UR/FC: 239_U0
 Recorder #: Jamar #12
 Layout: L6 Basic (2')

Station ID:
 Site Code: 239
 Date Start: 25-May-11
 Date End: 26-May-11
 Towns St, west of South St

EB

Start Time	15	16 20	21 25	26 30	31 35	36 40	41 45	46 50	51 55	56 60	61 65	66 70	71 75	76 999	Total
05/25/11	0	0	0	1	0	0	0	0	0	0	0	0	0	0	1
01:00	0	0	1	0	0	0	0	0	0	0	0	0	0	0	1
02:00	0	0	1	0	0	0	0	0	0	0	0	0	0	0	1
03:00	0	0	0	0	0	0	0	0	0	0	0	0	0	0	0
04:00	0	0	3	1	0	0	0	0	0	0	0	0	0	0	4
05:00	0	0	1	4	2	0	0	0	0	0	0	0	0	0	7
06:00	0	1	4	9	5	0	0	0	0	0	0	0	0	0	19
07:00	0	1	7	24	12	3	0	0	0	0	0	0	0	0	47
08:00	0	2	6	13	3	1	0	0	0	0	0	0	0	0	25
09:00	1	3	5	9	1	0	0	0	0	0	0	0	0	0	19
10:00	3	3	4	7	1	1	0	0	0	0	0	0	0	0	19
11:00	1	1	2	12	3	0	0	0	0	0	0	0	0	0	19
12 PM	1	0	3	8	2	0	0	0	0	0	0	0	0	0	14
13:00	1	0	6	5	5	2	0	0	0	0	0	0	0	0	19
14:00	0	0	10	16	4	0	0	0	0	0	0	0	0	0	30
15:00	3	4	9	11	4	2	0	0	0	0	0	0	0	0	33
16:00	3	1	4	10	2	1	0	0	0	0	0	0	0	0	21
17:00	2	1	4	10	6	0	0	0	0	0	0	0	0	0	23
18:00	1	0	5	10	1	0	0	0	0	0	0	0	0	0	17
19:00	2	0	2	5	5	0	0	0	0	0	0	0	0	0	14
20:00	1	1	2	3	1	0	0	0	0	0	0	0	0	0	8
21:00	0	0	4	3	0	0	0	0	0	0	0	0	0	0	7
22:00	0	0	3	5	2	0	0	0	0	0	0	0	0	0	10
23:00	0	0	1	5	0	0	0	0	0	0	0	0	0	0	6
Total	19	18	87	171	59	10	0	0	0	0	0	0	0	0	364

Daily
 15th Percentile : 18 MPH
 50th Percentile : 26 MPH
 85th Percentile : 31 MPH
 95th Percentile : 34 MPH

 Mean Speed(Average) : 25 MPH
 10 MPH Pace Speed : 23-32 MPH
 Number in Pace : 231
 Percent in Pace : 63.5%
 Number of Vehicles > 30 MPH : 77
 Percent of Vehicles > 30 MPH : 21.2%

Community: Plymouth
 Com#_UR/FC: 239_U0
 Recorder #: Jamar #12
 Layout: L6 Basic (2')

Station ID:
 Site Code: 239
 Date Start: 25-May-11
 Date End: 26-May-11
 Towns St, west of South St

EB

Start Time	15	16 20	21 25	26 30	31 35	36 40	41 45	46 50	51 55	56 60	61 65	66 70	71 75	76 999	Total
05/26/11	0	0	0	2	1	0	0	0	0	0	0	0	0	0	3
01:00	0	0	0	1	0	0	0	0	0	0	0	0	0	0	1
02:00	0	0	0	1	0	0	0	0	0	0	0	0	0	0	1
03:00	0	0	0	0	0	0	0	0	0	0	0	0	0	0	0
04:00	0	0	1	4	1	0	0	0	0	0	0	0	0	0	6
05:00	0	1	5	4	2	0	0	0	0	0	0	0	0	0	12
06:00	0	1	4	6	3	3	0	0	0	0	0	0	0	0	17
07:00	0	0	5	25	12	1	0	0	0	0	0	0	0	0	43
08:00	1	1	9	17	2	2	0	0	0	0	0	0	0	0	32
09:00	1	2	5	7	0	1	0	0	0	0	0	0	0	0	16
10:00	1	1	8	6	4	1	0	0	0	0	0	0	0	0	21
11:00	1	1	3	8	5	0	0	0	0	0	0	0	0	0	18
12 PM	0	3	7	7	2	1	0	0	0	0	0	0	0	0	20
13:00	0	1	6	5	3	0	0	0	0	0	0	0	0	0	15
14:00	2	3	4	10	3	0	0	0	0	0	0	0	0	0	22
15:00	2	0	6	11	2	0	0	0	0	0	0	0	0	0	21
16:00	1	0	14	9	4	0	0	0	0	0	0	0	0	0	28
17:00	0	2	14	3	2	0	0	0	0	0	0	0	0	0	21
18:00	0	0	5	11	2	0	0	0	0	0	0	0	0	0	18
19:00	0	2	4	11	2	0	0	0	0	0	0	0	0	0	19
20:00	1	0	2	6	2	0	1	0	0	0	0	0	0	0	12
21:00	0	1	5	3	3	0	0	0	0	0	0	0	0	0	12
22:00	0	1	0	1	1	1	0	0	0	0	0	0	0	0	4
23:00	0	1	1	1	0	0	0	0	0	0	0	0	0	0	3
Total	10	21	108	159	56	10	1	0	0	0	0	0	0	0	365

Daily
 15th Percentile : 19 MPH
 50th Percentile : 26 MPH
 85th Percentile : 31 MPH
 95th Percentile : 34 MPH

 Mean Speed(Average) : 26 MPH
 10 MPH Pace Speed : 22-31 MPH
 Number in Pace : 237
 Percent in Pace : 64.9%
 Number of Vehicles > 30 MPH : 76
 Percent of Vehicles > 30 MPH : 20.7%

Grand Total	29	39	195	330	115	20	1	0	0	0	0	0	0	0	729
-------------	----	----	-----	-----	-----	----	---	---	---	---	---	---	---	---	-----

Overall
 15th Percentile : 19 MPH
 50th Percentile : 26 MPH
 85th Percentile : 31 MPH
 95th Percentile : 34 MPH

 Mean Speed(Average) : 26 MPH
 10 MPH Pace Speed : 22-31 MPH
 Number in Pace : 467
 Percent in Pace : 64.1%
 Number of Vehicles > 30 MPH : 153
 Percent of Vehicles > 30 MPH : 21.0%

Community: Plymouth
 Com#_UR/FC: 239_U0
 Recorder #: Jamar #12
 Layout: L6 Basic (2')

Station ID:
 Site Code: 239
 Date Start: 25-May-11
 Date End: 26-May-11
 Towns St, west of South St

WB, EB

Start Time	15	16	21	26	31	36	41	46	51	56	61	66	71	76	999	Total
05/25/11	0	0	3	4	0	0	0	0	0	0	0	0	0	0	0	7
01:00	0	1	1	3	1	0	0	0	0	0	0	0	0	0	0	6
02:00	0	0	1	1	0	0	0	0	0	0	0	0	0	0	0	2
03:00	0	0	0	0	0	0	0	0	0	0	0	0	0	0	0	0
04:00	0	0	3	2	0	0	0	0	0	0	0	0	0	0	0	5
05:00	0	0	3	8	5	1	0	0	0	0	0	0	0	0	0	17
06:00	0	1	6	17	14	0	0	0	0	0	0	0	0	0	0	38
07:00	0	6	25	51	18	5	0	0	0	0	0	0	0	0	0	105
08:00	1	4	30	41	18	4	1	0	0	0	0	0	0	0	0	99
09:00	2	6	18	48	18	0	0	0	0	0	0	0	0	0	0	92
10:00	5	11	23	46	16	2	0	0	0	0	0	0	0	0	0	103
11:00	3	2	26	64	30	3	0	0	0	0	0	0	0	0	0	128
12 PM	3	2	20	52	30	3	0	0	0	0	0	0	0	0	0	110
13:00	4	4	33	60	23	4	0	0	0	0	0	0	0	0	0	128
14:00	1	5	39	72	38	3	0	0	0	0	0	0	0	0	0	158
15:00	6	9	56	73	23	4	0	0	0	0	0	0	0	0	0	171
16:00	5	7	29	74	24	2	0	0	0	0	0	0	0	0	0	141
17:00	5	3	29	72	23	1	0	0	0	0	0	0	0	0	0	133
18:00	2	3	18	45	17	0	0	0	0	0	0	0	0	0	0	85
19:00	5	3	23	54	17	2	0	0	0	0	0	0	0	0	0	104
20:00	1	1	15	23	12	1	1	0	0	0	0	0	0	0	0	54
21:00	0	1	12	24	6	0	1	1	0	0	0	0	0	0	0	45
22:00	0	2	9	10	9	0	0	0	0	0	0	0	0	0	0	30
23:00	0	0	4	10	2	0	0	0	0	0	0	0	0	0	0	16
Total	43	71	426	854	344	35	3	1	0	0	0	0	0	0	0	1777

Daily
 15th Percentile : 20 MPH
 50th Percentile : 26 MPH
 85th Percentile : 31 MPH
 95th Percentile : 34 MPH

 Mean Speed(Average) : 27 MPH
 10 MPH Pace Speed : 23-32 MPH
 Number in Pace : 1200
 Percent in Pace : 67.5%
 Number of Vehicles > 30 MPH : 427
 Percent of Vehicles > 30 MPH : 24.1%

Community: Plymouth
 Com#_UR/FC: 239_U0
 Recorder #: Jamar #12
 Layout: L6 Basic (2')

Station ID:
 Site Code: 239
 Date Start: 25-May-11
 Date End: 26-May-11
 Towns St, west of South St

WB, EB

Start Time	15	16	21	26	31	36	41	46	51	56	61	66	71	76	999	Total
05/26/11	0	1	2	3	2	0	0	0	0	0	0	0	0	0	0	8
01:00	0	0	0	3	2	0	0	0	0	0	0	0	0	0	0	5
02:00	0	0	0	1	0	1	0	0	0	0	0	0	0	0	0	2
03:00	0	0	0	1	0	0	0	0	0	0	0	0	0	0	0	1
04:00	0	0	2	4	1	0	0	0	0	0	0	0	0	0	0	7
05:00	0	2	9	5	4	0	0	0	0	0	0	0	0	0	0	20
06:00	0	1	6	16	9	3	0	0	0	0	0	0	0	0	0	35
07:00	1	1	18	54	21	1	0	0	0	0	0	0	0	0	0	96
08:00	2	3	32	46	17	3	0	0	0	0	0	0	0	0	0	103
09:00	1	2	22	43	19	3	0	0	0	0	0	0	0	0	0	90
10:00	1	2	25	40	19	2	0	0	0	0	0	0	0	0	0	89
11:00	4	5	18	59	20	2	0	0	0	0	0	0	0	0	0	108
12 PM	0	4	31	50	23	2	0	0	0	0	0	0	0	0	0	110
13:00	0	4	27	42	20	4	0	0	0	0	0	0	0	0	0	97
14:00	10	9	43	73	16	2	0	0	0	0	0	0	0	0	0	153
15:00	8	8	50	78	20	0	0	0	0	0	0	0	0	0	0	164
16:00	4	8	45	63	19	1	0	0	0	0	0	0	0	0	0	140
17:00	1	4	41	66	19	3	0	0	0	0	0	0	0	0	0	134
18:00	1	1	25	64	19	2	1	0	0	0	0	0	0	0	0	113
19:00	1	5	25	58	21	1	0	0	0	0	0	0	0	0	0	111
20:00	2	2	14	31	10	1	1	0	0	0	0	0	0	0	0	61
21:00	1	2	15	22	6	0	0	0	0	0	0	0	0	0	0	46
22:00	2	3	8	8	6	1	0	0	0	0	0	0	0	0	0	28
23:00	0	1	2	9	1	0	0	0	0	0	0	0	0	0	0	13
Total	39	68	460	839	294	32	2	0	0	0	0	0	0	0	0	1734

Daily
 15th Percentile : 20 MPH
 50th Percentile : 26 MPH
 85th Percentile : 31 MPH
 95th Percentile : 34 MPH

 Mean Speed(Average) : 26 MPH
 10 MPH Pace Speed : 23-32 MPH
 Number in Pace : 1188
 Percent in Pace : 68.5%
 Number of Vehicles > 30 MPH : 379
 Percent of Vehicles > 30 MPH : 21.9%

Grand Total	82	139	886	1693	638	67	5	1	0	0	0	0	0	0	0	3511
-------------	----	-----	-----	------	-----	----	---	---	---	---	---	---	---	---	---	------

Overall
 15th Percentile : 20 MPH
 50th Percentile : 26 MPH
 85th Percentile : 31 MPH
 95th Percentile : 34 MPH

 Mean Speed(Average) : 26 MPH
 10 MPH Pace Speed : 23-32 MPH
 Number in Pace : 2388
 Percent in Pace : 68.0%
 Number of Vehicles > 30 MPH : 807
 Percent of Vehicles > 30 MPH : 23.0%

Old Colony Planning Council
 70 School Street
 Brockton, MA 02301
 (508) 583-1833
 www.ocpcrpa.org

Community: Plymouth
 Com#_UR/FC: 239_U0
 Recorder #: Jamar #12
 Layout: L6 Basic (2')

Station ID:
 Site Code: 239
 Date Start: 25-May-11
 Date End: 26-May-11
 Towns St, west of South St

WB

Start Time	Bikes	Cars & Trailers	2 Axle Long	Buses	2 Axle 6 Tire	3 Axle Single	4 Axle Single	<5 Axl Double	5 Axle Double	>6 Axl Double	<6 Axl Multi	6 Axle Multi	>6 Axl Multi	Total	Truck Total
05/25/11	0	3	3	0	0	0	0	0	0	0	0	0	0	6	0
01:00	0	5	0	0	0	0	0	0	0	0	0	0	0	5	0
02:00	0	0	1	0	0	0	0	0	0	0	0	0	0	1	0
03:00	0	0	0	0	0	0	0	0	0	0	0	0	0	0	0
04:00	0	0	1	0	0	0	0	0	0	0	0	0	0	1	0
05:00	0	6	4	0	0	0	0	0	0	0	0	0	0	10	0
06:00	1	10	6	1	0	0	0	1	0	0	0	0	0	19	2
07:00	1	37	15	1	4	0	0	0	0	0	0	0	0	58	5
08:00	0	43	25	1	5	0	0	0	0	0	0	0	0	74	6
09:00	1	45	19	2	6	0	0	0	0	0	0	0	0	73	8
10:00	0	55	24	0	5	0	0	0	0	0	0	0	0	84	5
11:00	0	82	20	3	4	0	0	0	0	0	0	0	0	109	7
12 PM	0	67	22	5	2	0	0	0	0	0	0	0	0	96	7
13:00	0	78	26	0	4	0	0	0	0	0	0	0	0	108	4
14:00	0	94	29	0	3	0	0	2	0	0	0	0	0	128	5
15:00	0	98	30	0	9	0	0	0	0	0	0	0	0	137	9
16:00	0	82	31	0	7	0	0	0	0	0	0	0	0	120	7
17:00	0	75	31	0	3	0	0	0	0	0	0	0	0	109	3
18:00	1	56	9	0	2	0	0	0	0	0	0	0	0	68	2
19:00	0	64	23	0	2	0	0	0	0	0	0	0	0	89	2
20:00	0	37	8	0	1	0	0	0	0	0	0	0	0	46	1
21:00	1	28	8	0	1	0	0	0	0	0	0	0	0	38	1
22:00	1	15	4	0	0	0	0	0	0	0	0	0	0	20	0
23:00	0	8	2	0	0	0	0	0	0	0	0	0	0	10	0
Total	6	988	341	13	58	0	0	3	0	0	0	0	0	1409	74
Percent	0.4%	70.1%	24.2%	0.9%	4.1%	0.0%	0.0%	0.2%	0.0%	0.0%	0.0%	0.0%	0.0%		
AM Peak	06:00	11:00	08:00	11:00	09:00			06:00						11:00	09:00
Vol.	1	82	25	3	6			1						109	8
PM Peak	18:00	15:00	16:00	12:00	15:00			14:00						15:00	15:00
Vol.	1	98	31	5	9			2						137	9

Old Colony Planning Council
 70 School Street
 Brockton, MA 02301
 (508) 583-1833
 www.ocpcrpa.org

Community: Plymouth
 Com#_UR/FC: 239_U0
 Recorder #: Jamar #12
 Layout: L6 Basic (2')

Station ID:
 Site Code: 239
 Date Start: 25-May-11
 Date End: 26-May-11
 Towns St, west of South St

WB, EB

Start Time	Bikes	Cars & Trailers	2 Axle Long	Buses	2 Axle 6 Tire	3 Axle Single	4 Axle Single	<5 Axl Double	5 Axle Double	>6 Axl Double	<6 Axl Multi	6 Axle Multi	>6 Axl Multi	Total	Truck Total
05/25/11	0	4	3	0	0	0	0	0	0	0	0	0	0	7	0
01:00	0	5	1	0	0	0	0	0	0	0	0	0	0	6	0
02:00	0	1	1	0	0	0	0	0	0	0	0	0	0	2	0
03:00	0	0	0	0	0	0	0	0	0	0	0	0	0	0	0
04:00	0	3	2	0	0	0	0	0	0	0	0	0	0	5	0
05:00	0	11	6	0	0	0	0	0	0	0	0	0	0	17	0
06:00	1	22	12	1	1	0	0	1	0	0	0	0	0	38	3
07:00	1	69	25	2	8	0	0	0	0	0	0	0	0	105	10
08:00	0	57	32	1	9	0	0	0	0	0	0	0	0	99	10
09:00	1	56	23	2	10	0	0	0	0	0	0	0	0	92	12
10:00	0	65	29	0	9	0	0	0	0	0	0	0	0	103	9
11:00	0	95	23	3	7	0	0	0	0	0	0	0	0	128	10
12 PM	0	76	24	5	5	0	0	0	0	0	0	0	0	110	10
13:00	0	90	33	0	4	0	0	0	0	0	0	0	0	127	4
14:00	0	115	35	0	6	0	0	2	0	0	0	0	0	158	8
15:00	0	115	40	0	14	0	0	0	0	0	0	0	0	169	14
16:00	0	97	35	0	8	0	0	0	0	0	0	0	0	140	8
17:00	0	92	36	0	4	0	0	0	0	0	0	0	0	132	4
18:00	1	68	13	0	3	0	0	0	0	0	0	0	0	85	3
19:00	0	76	25	0	2	0	0	0	0	0	0	0	0	103	2
20:00	0	42	10	0	2	0	0	0	0	0	0	0	0	54	2
21:00	1	32	10	0	2	0	0	0	0	0	0	0	0	45	2
22:00	1	22	6	0	1	0	0	0	0	0	0	0	0	30	1
23:00	0	12	4	0	0	0	0	0	0	0	0	0	0	16	0
Total	6	1225	428	14	95	0	0	3	0	0	0	0	0	1771	112
Percent	0.3%	69.2%	24.2%	0.8%	5.4%	0.0%	0.0%	0.2%	0.0%	0.0%	0.0%	0.0%	0.0%		
AM Peak	06:00	11:00	08:00	11:00	09:00			06:00						11:00	09:00
Vol.	1	95	32	3	10			1						128	12
PM Peak	18:00	14:00	15:00	12:00	15:00			14:00						15:00	15:00
Vol.	1	115	40	5	14			2						169	14

Appendix
Town of Plymouth Project Request Letter



TOWN OF PLYMOUTH

Department of Public Works
11 Lincoln Street
Plymouth, Massachusetts 02360

RECEIVED
APR 17 2007

April 11, 2007

Charles Kilmer
Transportation Program Manager
Old Colony Planning Council
70 School Street
Brockton, MA 02301-4097

**Subject: Request for Traffic Count Data for Birch Avenue and Newfield Street
in the Town of Plymouth**

Dear Mr. Kilmer:

Please accept this letter as the Town's request for Traffic Count Data in regard to Speed, Volume, and Heavy Vehicle Percentage for Birch Avenue and Newfield Street.

This information will be used to address traffic concerns raised by residents living on this road.

I thank you in advance for your assistance.

Please call me if you have any questions or need additional information concerning this matter.

Very truly yours.

Saeed B. Kashi, P.E.
Town Engineer