

OLD COLONY PLANNING COUNCIL

# Samoset Street (Route 44) Traffic Data Collection Project

---

Plymouth, MA

Local Highway Technical Assistance Project

7/20/2011



The preparation of this report has been financed in part through grants from the Federal Highway Administration, U.S. Department of Transportation, under Metropolitan Planning Program, Section 104(f) of Title 23, U.S. Code, under Contract 0052455. The views and opinions of the Old Colony Planning Council expressed herein do not necessarily state or reflect those of the U. S. Department of Transportation.



# Old Colony Planning Council



Robert G. Moran, Jr.  
President

70 School Street  
Brockton, MA 02301-4097

Pasquale Ciaramella  
Executive Director

Telephone: (508) 583-1833  
Fax: (508) 559-8768  
Email: [info@ocpcrpa.org](mailto:info@ocpcrpa.org)  
Website: [www.ocpcrpa.org](http://www.ocpcrpa.org)

July 20, 2011

Mr. Jonathan Beder, Director  
Plymouth Department of Public Works  
159 Camelot Drive  
Plymouth, MA 02360

RE: Samoset Street (Route 44) Traffic Data Collection Project, Plymouth, MA

Dear Mr. Beder,

Per your request, please find the enclosed traffic counts (volume, speed, and class) conducted by Old Colony Planning Council (CPC) for the 7 day period from June 14-21, 2011 on Samoset Street (Route 44) and several side streets in Plymouth. These traffic counts were conducted to provide current traffic volumes for the Samoset Street (Route 44) area in support of the Samoset Street (Route 44) Reconstruction Project (MassDOT #600426).

This correspondence includes a total of nine (9) Automatic Traffic Recorder (ATR) counts conducted by OCPC on Samoset Street (Route 44), Standish Avenue, Chestnut Street, Oak Street, and Allerton Street. In addition, a total of ten (10) Turning Movement Counts (TMCs) at the Samoset Street (Route 44) intersections of Pilgrim Highway (Route 3) Northbound Ramps, Standish Avenue/Chestnut Street, Oak Street, Allerton Street, and Court Street (Route 3A) are included in this correspondence.

Should you have any questions regarding this material, or if any additional information is needed, please contact Jed Cornock at 508.583.1833 x215 or [jcornock@ocpcrpa.org](mailto:jcornock@ocpcrpa.org).

Sincerely,

Charles Kilmer  
Transportation Program Manager

Enclosures:  
Samoset Street (Route 44) Traffic Data Collection Project

cc: Mr. William Hallisey, Jr., Chairman, Plymouth Board of Selectmen  
Mr. Sid Kashi, P.E., Plymouth Town Engineer  
Mr. James Downey, EIT, Plymouth Transportation Engineer  
Chief Michael Botieri, Plymouth Police Department  
Mr. Lee Hartmann, Plymouth Planning Director and OCPC Delegate  
Ms. Valerie Massard, Plymouth Senior Planner and OCPC Alternate  
Mr. Andrew Lehmann, MPO Activities Group, MassDOT  
Mr. Paul Maloney, P.E., Metropolitan Planner, FHWA  
Ms. Carrie Lavalley, P.E., MassDOT Highway Division  
Mr. John Diaz, P.E., Vice President, Greeman-Pedersen, Inc.



## Automatic Traffic Recorder (ATR) Counts

*Allerton Street, north of Samoset Street (Route 44)*

*Allerton Street, south of Samoset Street (Route 44)*

*Chestnut Street, south of Samoset Street (Route 44)*

*Oak Street, south of Samoset Street (Route 44)*

*Samoset Street (Route 44), east of Allerton Street*

*Samoset Street (Route 44), east of Royal Street*

*Samoset Street (Route 44), east of Standish Street*

*Samoset Street (Route 44), west of Allerton Street*

*Standish Avenue, north of Samoset Street (Route 44)*



Old Colony Planning Council  
 70 School Street  
 Brockton, MA 02301  
 (508) 583-1833  
 www.ocpcrpa.org

Community: Plymouth  
 Com#\_UR/FC: 239\_U0  
 Recorder #: Jamar #13  
 Layout: L6 Basic (2')

Station ID:  
 Site Code: 239  
 Date Start: 15-Jun-11  
 Date End: 21-Jun-11  
 Allerton St, north of Samoset St (44)

Start Time	15-Jun-11 Wed		NB		SB		Combined		16-Jun-Thu		NB		SB		Combined	
	A.M.	P.M.	A.M.	P.M.	A.M.	P.M.	A.M.	P.M.	A.M.	P.M.	A.M.	P.M.	A.M.	P.M.	A.M.	P.M.
12:00	0	9	2	10	2	19	1	4	0	9	1	13				
12:15	1	9	1	10	2	19	2	10	2	2	4	12				
12:30	0	9	1	10	1	19	1	16	2	6	3	22				
12:45	0	6	0	9	0	15	2	16	0	0	2	16				
01:00	2	4	1	7	3	11	0	8	2	6	2	14				
01:15	1	6	0	5	1	11	1	3	0	12	1	15				
01:30	0	3	1	8	1	11	0	6	0	10	0	16				
01:45	0	8	0	7	0	15	1	5	0	11	1	16				
02:00	0	5	0	4	0	9	0	9	0	9	0	18				
02:15	1	4	0	8	1	12	0	12	0	12	0	24				
02:30	0	8	0	9	0	17	0	9	0	7	0	16				
02:45	0	6	0	14	0	20	1	10	0	11	1	21				
03:00	0	11	0	7	0	18	0	10	0	19	0	29				
03:15	0	7	0	8	0	15	0	8	0	14	0	22				
03:30	0	7	0	13	0	20	0	6	0	16	0	22				
03:45	0	9	0	10	0	19	0	11	0	8	0	19				
04:00	0	11	0	18	0	29	0	5	0	11	0	16				
04:15	0	6	0	10	0	16	0	11	0	11	0	22				
04:30	0	9	1	14	1	23	0	8	0	13	0	21				
04:45	0	6	0	9	0	15	0	13	0	9	0	22				
05:00	0	5	0	15	0	20	1	11	0	5	1	16				
05:15	1	10	0	11	1	21	3	6	1	7	4	13				
05:30	1	7	1	10	2	17	1	10	1	12	2	22				
05:45	0	13	3	10	3	23	1	7	0	9	1	16				
06:00	1	11	1	15	2	26	1	14	0	10	1	24				
06:15	3	6	1	10	4	16	1	9	1	8	2	17				
06:30	2	6	2	4	4	10	0	8	5	12	5	20				
06:45	1	6	5	8	6	14	3	5	2	7	5	12				
07:00	2	6	5	10	7	16	3	6	4	4	7	10				
07:15	2	2	2	4	4	6	3	5	0	5	3	10				
07:30	0	2	4	4	4	6	4	6	6	12	10	18				
07:45	7	3	6	6	13	9	2	6	6	5	8	11				
08:00	8	4	2	5	10	9	2	2	5	7	7	9				
08:15	4	5	4	2	8	7	3	3	1	3	4	6				
08:30	4	3	4	3	8	6	2	2	4	4	6	6				
08:45	8	2	3	2	11	4	8	6	3	11	11	17				
09:00	4	2	9	3	13	5	8	4	3	2	11	6				
09:15	3	3	9	3	12	6	9	3	11	5	20	8				
09:30	4	3	6	2	10	5	4	3	7	3	11	6				
09:45	9	3	5	3	14	6	8	2	7	1	15	3				
10:00	2	3	5	0	7	3	3	0	7	0	10	0				
10:15	6	2	8	2	14	4	5	1	9	1	14	2				
10:30	8	0	7	0	15	0	5	1	5	0	10	1				
10:45	5	2	12	1	17	3	4	0	7	1	11	1				
11:00	5	5	9	4	14	9	5	3	8	1	13	4				
11:15	7	3	4	3	11	6	8	0	9	0	17	0				
11:30	6	1	7	0	13	1	3	3	5	1	8	4				
11:45	6	1	11	1	17	2	7	3	6	2	13	5				
Total	114	262	142	331	256	593	116	309	129	334	245	643				
Day Total	376		473		849		425		463		888					
% Total	0.0%	13.4%	30.9%	16.7%	39.0%		13.1%	34.8%	14.5%	37.6%						
Peak	09:45	05:15	10:15	03:45	10:15	03:45	08:45	00:15	09:15	02:45	09:00	02:45				
Vol.	25	41	36	52	60	87	29	50	32	60	57	94				
P.H.F.	0.694	0.788	0.750	0.722	0.882	0.750	0.806	0.781	0.727	0.789	0.713	0.810				

Old Colony Planning Council  
 70 School Street  
 Brockton, MA 02301  
 (508) 583-1833  
 www.ocpcrpa.org

Community: Plymouth  
 Com#\_UR/FC: 239\_U0  
 Recorder #: Jamar #13  
 Layout: L6 Basic (2')

Station ID:  
 Site Code: 239  
 Date Start: 15-Jun-11  
 Date End: 21-Jun-11  
 Allerton St, north of Samoset St (44)

Start Time	17-Jun-11		NB		SB		Combined		18-Jun-Sat		NB		SB		Combined	
	Fri		A.M.	P.M.	A.M.	P.M.	A.M.	P.M.	A.M.	P.M.	A.M.	P.M.	A.M.	P.M.	A.M.	P.M.
12:00			2	12	2	9	4	21			1	9	0	8	1	17
12:15			0	8	0	5	0	13			0	8	0	6	0	14
12:30			0	7	1	8	1	15			1	12	1	9	2	21
12:45			0	8	0	8	0	16			1	7	2	11	3	18
01:00			0	10	1	14	1	24			2	13	0	9	2	22
01:15			0	15	2	14	2	29			1	15	1	10	2	25
01:30			0	7	0	10	0	17			0	7	0	13	0	20
01:45			0	5	0	10	0	15			1	8	1	9	2	17
02:00			0	10	0	9	0	19			0	8	1	9	1	17
02:15			1	5	1	4	2	9			0	7	0	10	0	17
02:30			2	6	0	8	2	14			1	9	0	7	1	16
02:45			0	11	1	9	1	20			1	7	0	8	1	15
03:00			0	6	0	12	0	18			0	12	1	9	1	21
03:15			0	14	0	13	0	27			0	4	0	4	0	8
03:30			0	7	0	14	0	21			0	11	0	10	0	21
03:45			0	11	0	16	0	27			0	6	0	12	0	18
04:00			0	10	0	9	0	19			1	5	0	11	1	16
04:15			0	9	0	12	0	21			0	4	0	8	0	12
04:30			1	9	1	12	2	21			0	10	1	9	1	19
04:45			0	4	0	19	0	23			1	11	0	8	1	19
05:00			0	5	0	6	0	11			1	9	0	9	1	18
05:15			1	9	2	14	3	23			0	4	3	8	3	12
05:30			0	10	1	9	1	19			0	10	0	6	0	16
05:45			0	6	0	8	0	14			1	2	1	5	2	7
06:00			0	6	0	6	0	12			0	4	0	4	0	8
06:15			0	6	0	6	0	12			3	7	1	4	4	11
06:30			2	5	4	4	6	9			0	5	1	6	1	11
06:45			2	10	4	9	6	19			0	3	2	8	2	11
07:00			2	11	1	6	3	17			0	2	1	3	1	5
07:15			0	3	0	2	0	5			0	4	3	6	3	10
07:30			2	5	4	3	6	8			0	6	1	2	1	8
07:45			5	7	6	7	11	14			3	4	6	3	9	7
08:00			6	4	6	6	12	10			1	7	2	5	3	12
08:15			7	3	3	4	10	7			4	4	6	8	10	12
08:30			4	10	5	2	9	12			2	0	2	4	4	4
08:45			13	3	7	3	20	6			8	2	6	3	14	5
09:00			12	5	8	3	20	8			2	3	3	6	5	9
09:15			2	2	5	4	7	6			4	1	8	1	12	2
09:30			5	2	7	5	12	7			6	2	8	2	14	4
09:45			10	0	9	0	19	0			5	2	6	3	11	5
10:00			4	3	8	2	12	5			5	1	11	1	16	2
10:15			5	0	10	4	15	4			5	2	10	1	15	3
10:30			7	3	9	3	16	6			11	0	6	0	17	0
10:45			11	2	6	5	17	7			6	2	5	1	11	3
11:00			3	1	10	2	13	3			9	1	9	4	18	5
11:15			6	1	5	2	11	3			5	1	14	4	19	5
11:30			7	1	8	1	15	2			14	1	9	3	23	4
11:45			14	2	3	2	17	4			12	3	18	1	30	4
Total			136	299	140	343	276	642			118	265	150	291	268	556
Day Total			435		483		918				383		441		824	
% Total	0.0%		14.8%	32.6%	15.3%	37.4%					14.3%	32.2%	18.2%	35.3%		
Peak			08:15	03:15	09:45	03:00	09:45	03:15			11:00	00:30	11:00	00:45	11:00	00:30
Vol.			36	42	36	55	62	94			40	47	50	43	90	86
P.H.F.			0.692	0.700	0.900	0.859	0.775	0.870			0.714	0.783	0.694	0.827	0.750	0.860

Old Colony Planning Council  
 70 School Street  
 Brockton, MA 02301  
 (508) 583-1833  
 www.ocpcrpa.org

Community: Plymouth  
 Com#\_UR/FC: 239\_U0  
 Recorder #: Jamar #13  
 Layout: L6 Basic (2')

Station ID:  
 Site Code: 239  
 Date Start: 15-Jun-11  
 Date End: 21-Jun-11  
 Allerton St, north of Samoset St (44)

Start Time	19-Jun-11 Sun		NB		SB		Combined		20-Jun-Mon		NB		SB		Combined	
	A.M.	P.M.	A.M.	P.M.	A.M.	P.M.	A.M.	P.M.	A.M.	P.M.	A.M.	P.M.	A.M.	P.M.	A.M.	P.M.
12:00	1	10	0	7	1	17	0	18	0	16	0	34				
12:15	2	17	2	7	4	24	0	6	0	10	0	16				
12:30	2	7	2	9	4	16	0	4	0	10	0	14				
12:45	1	10	2	4	3	14	1	14	1	13	2	27				
01:00	0	9	2	12	2	21	1	11	0	14	1	25				
01:15	0	6	0	11	0	17	0	10	0	10	0	20				
01:30	1	11	1	16	2	27	0	2	0	2	0	4				
01:45	0	11	0	11	0	22	0	5	1	6	1	11				
02:00	0	8	1	14	1	22	4	5	0	5	4	10				
02:15	1	12	1	7	2	19	2	10	2	14	4	24				
02:30	0	8	0	9	0	17	0	7	0	5	0	12				
02:45	1	5	2	5	3	10	0	13	0	13	0	26				
03:00	0	5	1	13	1	18	0	14	0	14	0	28				
03:15	0	11	0	8	0	19	0	7	0	20	0	27				
03:30	0	4	0	9	0	13	0	5	0	12	0	17				
03:45	0	4	0	12	0	16	0	6	0	12	0	18				
04:00	0	6	0	9	0	15	0	3	0	5	0	8				
04:15	0	5	0	10	0	15	0	9	0	14	0	23				
04:30	1	5	0	11	1	16	2	5	1	14	3	19				
04:45	1	1	0	10	1	11	0	10	1	11	1	21				
05:00	2	7	0	7	2	14	0	7	0	13	0	20				
05:15	0	3	0	8	0	11	0	4	1	7	1	11				
05:30	0	3	0	7	0	10	1	7	1	12	2	19				
05:45	0	6	0	8	0	14	0	5	0	9	0	14				
06:00	0	5	1	11	1	16	1	3	1	6	2	9				
06:15	0	3	0	3	0	6	1	7	0	10	1	17				
06:30	1	2	2	3	3	5	1	7	7	3	8	10				
06:45	1	4	0	3	1	7	4	4	1	5	5	9				
07:00	2	3	1	8	3	11	0	6	6	4	6	10				
07:15	2	2	2	6	4	8	1	6	2	6	3	12				
07:30	1	5	0	6	1	11	4	4	7	5	11	9				
07:45	2	6	0	4	2	10	6	3	3	4	9	7				
08:00	1	3	1	1	2	4	2	2	4	5	6	7				
08:15	2	3	1	0	3	3	1	1	4	4	5	5				
08:30	1	1	4	2	5	3	4	2	5	6	9	8				
08:45	3	2	3	9	6	11	14	6	14	2	28	8				
09:00	6	1	2	2	8	3	7	1	8	2	15	3				
09:15	6	4	4	3	10	7	5	2	6	6	11	8				
09:30	5	2	4	0	9	2	4	0	4	2	8	2				
09:45	7	2	4	1	11	3	14	3	6	4	20	7				
10:00	2	0	6	5	8	5	7	2	5	3	12	5				
10:15	3	3	4	2	7	5	6	2	2	3	8	5				
10:30	7	1	6	1	13	2	2	4	3	0	5	4				
10:45	6	0	6	0	12	0	4	1	12	4	16	5				
11:00	4	1	5	1	9	2	4	3	4	2	8	5				
11:15	5	0	13	0	18	0	7	3	9	1	16	4				
11:30	11	0	8	0	19	0	8	0	11	0	19	0				
11:45	8	2	18	0	26	2	14	0	7	1	21	1				
Total	99	229	109	295	208	524	132	259	139	349	271	608				
Day Total		328		404		732		391		488		879				
% Total	0.0%	13.5%	31.3%	14.9%	40.3%		15.0%	29.5%	15.8%	39.7%						
Peak		11:00	12:00	11:00	01:15	11:00	01:30	11:00	02:15	10:45	02:45	11:00	02:45			
Vol.		28	44	44	52	72	90	33	44	36	59	64	98			
P.H.F.		0.636	0.647	0.611	0.813	0.692	0.833	0.589	0.786	0.643	0.738	0.571	0.875			

Old Colony Planning Council  
 70 School Street  
 Brockton, MA 02301  
 (508) 583-1833  
 www.ocpcrpa.org

Community: Plymouth  
 Com#\_UR/FC: 239\_U0  
 Recorder #: Jamar #13  
 Layout: L6 Basic (2')

Station ID:  
 Site Code: 239  
 Date Start: 15-Jun-11  
 Date End: 21-Jun-11  
 Allerton St, north of Samoset St (44)

Start Time	21-Jun-11 Tue		NB		SB		Combined		22-Jun-Wed	NB		SB		Combined	
	A.M.	P.M.	A.M.	P.M.	A.M.	P.M.	A.M.	P.M.		A.M.	P.M.	A.M.	P.M.	A.M.	P.M.
12:00	0	6	0	9	0	15	*	*	*	*	*	*			
12:15	1	7	0	9	1	16	*	*	*	*	*	*			
12:30	1	8	0	8	1	16	*	*	*	*	*	*			
12:45	0	5	0	12	0	17	*	*	*	*	*	*			
01:00	1	8	0	3	1	11	*	*	*	*	*	*			
01:15	1	8	1	13	2	21	*	*	*	*	*	*			
01:30	1	7	1	9	2	16	*	*	*	*	*	*			
01:45	0	8	1	7	1	15	*	*	*	*	*	*			
02:00	0	6	0	6	0	12	*	*	*	*	*	*			
02:15	1	7	0	6	1	13	*	*	*	*	*	*			
02:30	0	8	0	10	0	18	*	*	*	*	*	*			
02:45	0	9	0	7	0	16	*	*	*	*	*	*			
03:00	0	7	0	19	0	26	*	*	*	*	*	*			
03:15	0	9	0	10	0	19	*	*	*	*	*	*			
03:30	0	11	0	9	0	20	*	*	*	*	*	*			
03:45	0	30	0	14	0	44	*	*	*	*	*	*			
04:00	0	28	0	13	0	41	*	*	*	*	*	*			
04:15	0	16	0	15	0	31	*	*	*	*	*	*			
04:30	0	9	0	19	0	28	*	*	*	*	*	*			
04:45	0	7	0	11	0	18	*	*	*	*	*	*			
05:00	0	8	0	9	0	17	*	*	*	*	*	*			
05:15	1	11	1	10	2	21	*	*	*	*	*	*			
05:30	0	7	1	9	1	16	*	*	*	*	*	*			
05:45	1	1	1	5	2	6	*	*	*	*	*	*			
06:00	1	4	2	7	3	11	*	*	*	*	*	*			
06:15	2	5	0	7	2	12	*	*	*	*	*	*			
06:30	0	6	4	4	4	10	*	*	*	*	*	*			
06:45	3	7	1	3	4	10	*	*	*	*	*	*			
07:00	0	6	0	5	0	11	*	*	*	*	*	*			
07:15	2	6	5	6	7	12	*	*	*	*	*	*			
07:30	3	3	6	5	9	8	*	*	*	*	*	*			
07:45	2	5	3	4	5	9	*	*	*	*	*	*			
08:00	3	3	4	4	7	7	*	*	*	*	*	*			
08:15	5	6	2	7	7	13	*	*	*	*	*	*			
08:30	3	3	7	2	10	5	*	*	*	*	*	*			
08:45	8	4	5	2	13	6	*	*	*	*	*	*			
09:00	6	0	4	5	10	5	*	*	*	*	*	*			
09:15	9	1	1	2	10	3	*	*	*	*	*	*			
09:30	3	0	3	5	6	5	*	*	*	*	*	*			
09:45	5	0	8	1	13	1	*	*	*	*	*	*			
10:00	5	4	6	5	11	9	*	*	*	*	*	*			
10:15	6	1	8	3	14	4	*	*	*	*	*	*			
10:30	9	1	8	1	17	2	*	*	*	*	*	*			
10:45	9	2	5	2	14	4	*	*	*	*	*	*			
11:00	6	0	8	1	14	1	*	*	*	*	*	*			
11:15	5	1	8	0	13	1	*	*	*	*	*	*			
11:30	9	0	7	1	16	1	*	*	*	*	*	*			
11:45	6	0	8	2	14	2	*	*	*	*	*	*			
Total	118	299	119	326	237	625	0	0	0	0	0	0			
Day Total	417		445		862		0		0		0				
% Total	0.0%	13.7%	34.7%	13.8%	37.8%		0.0%	0.0%	0.0%	0.0%		0			
Peak	10:15	03:30	11:00	03:45	10:15	03:45									
Vol.	30	85	31	61	59	144									
P.H.F.	0.833	0.708	0.969	0.803	0.868	0.818									

Community: Plymouth  
 Com#\_UR/FC: 239\_U0  
 Recorder #: Jamar #13  
 Layout: L6 Basic (2')

Old Colony Planning Council  
 70 School Street  
 Brockton, MA 02301  
 (508) 583-1833  
 www.ocpcrpa.org

Station ID:  
 Site Code: 239  
 Date Start: 15-Jun-11  
 Date End: 21-Jun-11  
 Allerton St, north of Samoset St (44)

Start Time	15-Jun-11 Wed	NB	SB	Combined Total	
12:00 AM		1	4	5	█
01:00		3	2	5	█
02:00		1	0	1	
03:00		0	0	0	
04:00		0	1	1	
05:00		2	4	6	█
06:00		7	9	16	█
07:00		11	17	28	█
08:00		24	13	37	█
09:00		20	29	49	█
10:00		21	32	53	█
11:00		24	31	55	█
12:00 PM		33	39	72	█
01:00		21	27	48	█
02:00		23	35	58	█
03:00		34	38	72	█
04:00		32	51	83	█
05:00		35	46	81	█
06:00		29	37	66	█
07:00		13	24	37	█
08:00		14	12	26	█
09:00		11	11	22	█
10:00		7	3	10	█
11:00		10	8	18	█
Total		376	473	849	
Percent		44.3%	55.7%		

Community: Plymouth  
 Com#\_UR/FC: 239\_U0  
 Recorder #: Jamar #13  
 Layout: L6 Basic (2')

Old Colony Planning Council  
 70 School Street  
 Brockton, MA 02301  
 (508) 583-1833  
 www.ocpcrpa.org

Station ID:  
 Site Code: 239  
 Date Start: 15-Jun-11  
 Date End: 21-Jun-11  
 Allerton St, north of Samoset St (44)

Start Time	16-Jun-11 Thu	NB	SB	Combined Total	
12:00 AM		6	4	10	█
01:00		2	2	4	█
02:00		1	0	1	█
03:00		0	0	0	
04:00		0	0	0	
05:00		6	2	8	█
06:00		5	8	13	█
07:00		12	16	28	█
08:00		15	13	28	█
09:00		29	28	57	█
10:00		17	28	45	█
11:00		23	28	51	█
12:00 PM		46	17	63	█
01:00		22	39	61	█
02:00		40	39	79	█
03:00		35	57	92	█
04:00		37	44	81	█
05:00		34	33	67	█
06:00		36	37	73	█
07:00		23	26	49	█
08:00		13	25	38	█
09:00		12	11	23	█
10:00		2	2	4	█
11:00		9	4	13	█
Total		425	463	888	
Percent		47.9%	52.1%		



Community: Plymouth  
 Com#\_UR/FC: 239\_U0  
 Recorder #: Jamar #13  
 Layout: L6 Basic (2')

Old Colony Planning Council  
 70 School Street  
 Brockton, MA 02301  
 (508) 583-1833  
 www.ocpcrpa.org

Station ID:  
 Site Code: 239  
 Date Start: 15-Jun-11  
 Date End: 21-Jun-11  
 Allerton St, north of Samoset St (44)

Start Time	17-Jun-11 Fri	NB	SB	Combined Total	
12:00 AM		2	3	5	█
01:00		0	3	3	█
02:00		3	2	5	█
03:00		0	0	0	
04:00		1	1	2	█
05:00		1	3	4	█
06:00		4	8	12	█
07:00		9	11	20	█
08:00		30	21	51	█
09:00		29	29	58	█
10:00		27	33	60	█
11:00		30	26	56	█
12:00 PM		35	30	65	█
01:00		37	48	85	█
02:00		32	30	62	█
03:00		38	55	93	█
04:00		32	52	84	█
05:00		30	37	67	█
06:00		27	25	52	█
07:00		26	18	44	█
08:00		20	15	35	█
09:00		9	12	21	█
10:00		8	14	22	█
11:00		5	7	12	█
<b>Total</b>		<b>435</b>	<b>483</b>	<b>918</b>	
<b>Percent</b>		<b>47.4%</b>	<b>52.6%</b>		

Community: Plymouth  
 Com#\_UR/FC: 239\_U0  
 Recorder #: Jamar #13  
 Layout: L6 Basic (2')

Old Colony Planning Council  
 70 School Street  
 Brockton, MA 02301  
 (508) 583-1833  
 www.ocpcrpa.org

Station ID:  
 Site Code: 239  
 Date Start: 15-Jun-11  
 Date End: 21-Jun-11  
 Allerton St, north of Samoset St (44)

Start Time	18-Jun-11 Sat	NB	SB	Combined Total	
12:00 AM		3	3	6	█
01:00		4	2	6	█
02:00		2	1	3	█
03:00		0	1	1	█
04:00		2	1	3	█
05:00		2	4	6	█
06:00		3	4	7	█
07:00		3	11	14	█
08:00		15	16	31	█
09:00		17	25	42	█
10:00		27	32	59	█
11:00		40	50	90	█
12:00 PM		36	34	70	█
01:00		43	41	84	█
02:00		31	34	65	█
03:00		33	35	68	█
04:00		30	36	66	█
05:00		25	28	53	█
06:00		19	22	41	█
07:00		16	14	30	█
08:00		13	20	33	█
09:00		8	12	20	█
10:00		5	3	8	█
11:00		6	12	18	█
Total		383	441	824	
Percent		46.5%	53.5%		

Community: Plymouth  
 Com#\_UR/FC: 239\_U0  
 Recorder #: Jamar #13  
 Layout: L6 Basic (2')

Old Colony Planning Council  
 70 School Street  
 Brockton, MA 02301  
 (508) 583-1833  
 www.ocpcrpa.org

Station ID:  
 Site Code: 239  
 Date Start: 15-Jun-11  
 Date End: 21-Jun-11  
 Allerton St, north of Samoset St (44)

Start Time	19-Jun-11 Sun	NB	SB	Combined Total	
12:00 AM		6	6	12	█
01:00		1	3	4	█
02:00		2	4	6	█
03:00		0	1	1	
04:00		2	0	2	█
05:00		2	0	2	█
06:00		2	3	5	█
07:00		7	3	10	█
08:00		7	9	16	█
09:00		24	14	38	█
10:00		18	22	40	█
11:00		28	44	72	█
12:00 PM		44	27	71	█
01:00		37	50	87	█
02:00		33	35	68	█
03:00		24	42	66	█
04:00		17	40	57	█
05:00		19	30	49	█
06:00		14	20	34	█
07:00		16	24	40	█
08:00		9	12	21	█
09:00		9	6	15	█
10:00		4	8	12	█
11:00		3	1	4	█
<b>Total</b>		<b>328</b>	<b>404</b>	<b>732</b>	
<b>Percent</b>		<b>44.8%</b>	<b>55.2%</b>		

Community: Plymouth  
 Com#\_UR/FC: 239\_U0  
 Recorder #: Jamar #13  
 Layout: L6 Basic (2')

Old Colony Planning Council  
 70 School Street  
 Brockton, MA 02301  
 (508) 583-1833  
 www.ocpcrpa.org

Station ID:  
 Site Code: 239  
 Date Start: 15-Jun-11  
 Date End: 21-Jun-11  
 Allerton St, north of Samoset St (44)

Start Time	20-Jun-11 Mon	NB	SB	Combined Total	
12:00 AM		1	1	2	█
01:00		1	1	2	█
02:00		6	2	8	██
03:00		0	0	0	
04:00		2	2	4	██
05:00		1	2	3	██
06:00		7	9	16	████
07:00		11	18	29	██████
08:00		21	27	48	██████████
09:00		30	24	54	██████████
10:00		19	22	41	████████
11:00		33	31	64	██████████
12:00 PM		42	49	91	██████████
01:00		28	32	60	██████████
02:00		35	37	72	██████████
03:00		32	58	90	██████████
04:00		27	44	71	██████████
05:00		23	41	64	██████████
06:00		21	24	45	████████
07:00		19	19	38	████████
08:00		11	17	28	██████
09:00		6	14	20	████
10:00		9	10	19	████
11:00		6	4	10	██
Total		391	488	879	
Percent		44.5%	55.5%		

Community: Plymouth  
 Com#\_UR/FC: 239\_U0  
 Recorder #: Jamar #13  
 Layout: L6 Basic (2')

Old Colony Planning Council  
 70 School Street  
 Brockton, MA 02301  
 (508) 583-1833  
 www.ocpcrpa.org

Station ID:  
 Site Code: 239  
 Date Start: 15-Jun-11  
 Date End: 21-Jun-11  
 Allerton St, north of Samoset St (44)

Start Time	21-Jun-11 Tue	NB	SB	Combined Total	
12:00 AM		2	0	2	█
01:00		3	3	6	██
02:00		1	0	1	█
03:00		0	0	0	
04:00		0	0	0	
05:00		2	3	5	██
06:00		6	7	13	████
07:00		7	14	21	█████
08:00		19	18	37	███████
09:00		23	16	39	███████
10:00		29	27	56	█████████
11:00		26	31	57	█████████
12:00 PM		26	38	64	█████████
01:00		31	32	63	█████████
02:00		30	29	59	█████████
03:00		57	52	109	███████████
04:00		60	58	118	███████████
05:00		27	33	60	█████████
06:00		22	21	43	███████
07:00		20	20	40	███████
08:00		16	15	31	███████
09:00		1	13	14	██
10:00		8	11	19	███
11:00		1	4	5	█
<b>Total</b>		<b>417</b>	<b>445</b>	<b>862</b>	
<b>Percent</b>		<b>48.4%</b>	<b>51.6%</b>		
<b>Grand Total</b>		<b>2755</b>	<b>3197</b>		
<b>Percentage</b>		<b>46.3%</b>	<b>53.7%</b>		



Old Colony Planning Council  
 70 School Street  
 Brockton, MA 02301  
 (508) 583-1833  
 www.ocpcrpa.org

Community: Plymouth  
 Com#\_UR/FC: 239\_U0  
 Recorder #: Jamar #13  
 Layout: L6 Basic (2')

Station ID:  
 Site Code: 239  
 Date Start: 15-Jun-11  
 Date End: 21-Jun-11  
 Allerton St, north of Samoset St (44)

NB

Start Time	15	16	21	26	31	36	41	46	51	56	61	66	71	76	999	Total
06/15/11	1	0	0	0	0	0	0	0	0	0	0	0	0	0	0	1
01:00	0	0	2	0	1	0	0	0	0	0	0	0	0	0	0	3
02:00	1	0	0	0	0	0	0	0	0	0	0	0	0	0	0	1
03:00	0	0	0	0	0	0	0	0	0	0	0	0	0	0	0	0
04:00	0	0	0	0	0	0	0	0	0	0	0	0	0	0	0	0
05:00	0	1	0	0	1	0	0	0	0	0	0	0	0	0	0	2
06:00	0	1	3	2	1	0	0	0	0	0	0	0	0	0	0	7
07:00	1	2	5	3	0	0	0	0	0	0	0	0	0	0	0	11
08:00	1	2	5	9	7	0	0	0	0	0	0	0	0	0	0	24
09:00	0	2	3	8	7	0	0	0	0	0	0	0	0	0	0	20
10:00	4	1	6	7	2	1	0	0	0	0	0	0	0	0	0	21
11:00	1	1	3	7	9	2	0	1	0	0	0	0	0	0	0	24
12 PM	0	3	5	16	6	2	0	0	1	0	0	0	0	0	0	33
13:00	2	3	3	9	3	0	1	0	0	0	0	0	0	0	0	21
14:00	1	2	11	3	6	0	0	0	0	0	0	0	0	0	0	23
15:00	4	4	9	9	3	5	0	0	0	0	0	0	0	0	0	34
16:00	4	5	8	7	6	2	0	0	0	0	0	0	0	0	0	32
17:00	1	6	12	10	6	0	0	0	0	0	0	0	0	0	0	35
18:00	1	4	12	4	6	2	0	0	0	0	0	0	0	0	0	29
19:00	2	4	2	3	2	0	0	0	0	0	0	0	0	0	0	13
20:00	1	2	3	8	0	0	0	0	0	0	0	0	0	0	0	14
21:00	1	1	3	4	1	1	0	0	0	0	0	0	0	0	0	11
22:00	0	0	1	4	2	0	0	0	0	0	0	0	0	0	0	7
23:00	0	2	4	4	0	0	0	0	0	0	0	0	0	0	0	10
Total	26	46	100	117	69	15	1	1	1	0	0	0	0	0	0	376

Daily  
 15th Percentile : 14 MPH  
 50th Percentile : 24 MPH  
 85th Percentile : 31 MPH  
 95th Percentile : 35 MPH  
  
 Mean Speed(Average) : 24 MPH  
 10 MPH Pace Speed : 22-31 MPH  
 Number in Pace : 185  
 Percent in Pace : 49.2%  
 Number of Vehicles > 30 MPH : 83  
 Percent of Vehicles > 30 MPH : 22.1%

Old Colony Planning Council  
 70 School Street  
 Brockton, MA 02301  
 (508) 583-1833  
 www.ocpcrpa.org

Community: Plymouth  
 Com#\_UR/FC: 239\_U0  
 Recorder #: Jamar #13  
 Layout: L6 Basic (2')

Station ID:  
 Site Code: 239  
 Date Start: 15-Jun-11  
 Date End: 21-Jun-11  
 Allerton St, north of Samoset St (44)

NB

Start Time	15	20	25	30	35	40	45	50	55	60	65	70	75	999	Total
06/16/11	2	1	0	2	0	0	1	0	0	0	0	0	0	0	6
01:00	0	1	0	0	1	0	0	0	0	0	0	0	0	0	2
02:00	0	0	0	1	0	0	0	0	0	0	0	0	0	0	1
03:00	0	0	0	0	0	0	0	0	0	0	0	0	0	0	0
04:00	0	0	0	0	0	0	0	0	0	0	0	0	0	0	0
05:00	2	1	1	2	0	0	0	0	0	0	0	0	0	0	6
06:00	2	1	0	1	1	0	0	0	0	0	0	0	0	0	5
07:00	1	1	3	4	3	0	0	0	0	0	0	0	0	0	12
08:00	0	2	2	7	4	0	0	0	0	0	0	0	0	0	15
09:00	0	5	7	9	6	2	0	0	0	0	0	0	0	0	29
10:00	0	2	2	7	6	0	0	0	0	0	0	0	0	0	17
11:00	1	1	4	10	6	1	0	0	0	0	0	0	0	0	23
12 PM	31	1	3	9	2	0	0	0	0	0	0	0	0	0	46
13:00	5	5	5	3	4	0	0	0	0	0	0	0	0	0	22
14:00	6	7	7	15	5	0	0	0	0	0	0	0	0	0	40
15:00	5	5	4	11	8	2	0	0	0	0	0	0	0	0	35
16:00	5	1	10	14	6	1	0	0	0	0	0	0	0	0	37
17:00	2	5	5	13	7	2	0	0	0	0	0	0	0	0	34
18:00	2	6	9	13	6	0	0	0	0	0	0	0	0	0	36
19:00	1	2	5	9	4	2	0	0	0	0	0	0	0	0	23
20:00	1	4	1	4	2	1	0	0	0	0	0	0	0	0	13
21:00	0	4	3	4	1	0	0	0	0	0	0	0	0	0	12
22:00	0	0	1	1	0	0	0	0	0	0	0	0	0	0	2
23:00	2	0	5	2	0	0	0	0	0	0	0	0	0	0	9
Total	68	55	77	141	72	11	1	0	0	0	0	0	0	0	425

Daily  
 15th Percentile : 9 MPH  
 50th Percentile : 23 MPH  
 85th Percentile : 30 MPH  
 95th Percentile : 34 MPH  
  
 Mean Speed(Average) : 22 MPH  
 10 MPH Pace Speed : 23-32 MPH  
 Number in Pace : 181  
 Percent in Pace : 42.6%  
 Number of Vehicles > 30 MPH : 77  
 Percent of Vehicles > 30 MPH : 18.2%



Old Colony Planning Council  
 70 School Street  
 Brockton, MA 02301  
 (508) 583-1833  
 www.ocpcrpa.org

Community: Plymouth  
 Com#\_UR/FC: 239\_U0  
 Recorder #: Jamar #13  
 Layout: L6 Basic (2')

Station ID:  
 Site Code: 239  
 Date Start: 15-Jun-11  
 Date End: 21-Jun-11  
 Allerton St, north of Samoset St (44)

NB

Start Time	15	20	25	30	35	40	45	50	55	60	65	70	75	999	Total
06/17/11	0	1	1	0	0	0	0	0	0	0	0	0	0	0	2
01:00	0	0	0	0	0	0	0	0	0	0	0	0	0	0	0
02:00	0	1	1	0	0	1	0	0	0	0	0	0	0	0	3
03:00	0	0	0	0	0	0	0	0	0	0	0	0	0	0	0
04:00	0	0	0	0	0	1	0	0	0	0	0	0	0	0	1
05:00	0	0	0	0	1	0	0	0	0	0	0	0	0	0	1
06:00	0	1	0	3	0	0	0	0	0	0	0	0	0	0	4
07:00	0	0	1	7	1	0	0	0	0	0	0	0	0	0	9
08:00	3	1	4	11	10	0	1	0	0	0	0	0	0	0	30
09:00	4	5	6	5	7	2	0	0	0	0	0	0	0	0	29
10:00	5	3	5	11	2	1	0	0	0	0	0	0	0	0	27
11:00	1	1	6	13	5	4	0	0	0	0	0	0	0	0	30
12 PM	1	5	3	17	9	0	0	0	0	0	0	0	0	0	35
13:00	3	3	10	9	11	1	0	0	0	0	0	0	0	0	37
14:00	5	5	5	10	6	1	0	0	0	0	0	0	0	0	32
15:00	3	6	9	11	7	2	0	0	0	0	0	0	0	0	38
16:00	3	0	7	13	8	1	0	0	0	0	0	0	0	0	32
17:00	2	2	11	5	6	4	0	0	0	0	0	0	0	0	30
18:00	2	2	5	9	5	4	0	0	0	0	0	0	0	0	27
19:00	2	3	7	5	7	2	0	0	0	0	0	0	0	0	26
20:00	0	2	6	7	2	3	0	0	0	0	0	0	0	0	20
21:00	1	1	3	4	0	0	0	0	0	0	0	0	0	0	9
22:00	1	2	3	1	0	0	1	0	0	0	0	0	0	0	8
23:00	0	0	4	1	0	0	0	0	0	0	0	0	0	0	5
Total	36	44	97	142	87	27	2	0	0	0	0	0	0	0	435

Daily  
 15th Percentile : 13 MPH  
 50th Percentile : 25 MPH  
 85th Percentile : 32 MPH  
 95th Percentile : 36 MPH  
  
 Mean Speed(Average) : 24 MPH  
 10 MPH Pace Speed : 23-32 MPH  
 Number in Pace : 210  
 Percent in Pace : 48.3%  
 Number of Vehicles > 30 MPH : 110  
 Percent of Vehicles > 30 MPH : 25.2%

Old Colony Planning Council  
 70 School Street  
 Brockton, MA 02301  
 (508) 583-1833  
 www.ocpcrpa.org

Community: Plymouth  
 Com#\_UR/FC: 239\_U0  
 Recorder #: Jamar #13  
 Layout: L6 Basic (2')

Station ID:  
 Site Code: 239  
 Date Start: 15-Jun-11  
 Date End: 21-Jun-11  
 Allerton St, north of Samoset St (44)

NB

Start Time	15	20	25	30	35	40	45	50	55	60	65	70	75	999	Total
06/18/11	0	0	2	1	0	0	0	0	0	0	0	0	0	0	3
01:00	0	1	2	1	0	0	0	0	0	0	0	0	0	0	4
02:00	0	0	0	0	2	0	0	0	0	0	0	0	0	0	2
03:00	0	0	0	0	0	0	0	0	0	0	0	0	0	0	0
04:00	0	1	0	0	1	0	0	0	0	0	0	0	0	0	2
05:00	0	1	0	1	0	0	0	0	0	0	0	0	0	0	2
06:00	0	1	1	0	0	1	0	0	0	0	0	0	0	0	3
07:00	0	1	1	1	0	0	0	0	0	0	0	0	0	0	3
08:00	0	0	3	2	8	1	0	1	0	0	0	0	0	0	15
09:00	1	4	3	4	5	0	0	0	0	0	0	0	0	0	17
10:00	2	5	7	9	4	0	0	0	0	0	0	0	0	0	27
11:00	0	2	12	15	10	1	0	0	0	0	0	0	0	0	40
12 PM	6	6	5	10	4	5	0	0	0	0	0	0	0	0	36
13:00	4	7	12	11	5	4	0	0	0	0	0	0	0	0	43
14:00	0	7	9	10	4	1	0	0	0	0	0	0	0	0	31
15:00	2	3	5	12	9	0	1	1	0	0	0	0	0	0	33
16:00	2	4	7	9	6	2	0	0	0	0	0	0	0	0	30
17:00	0	3	5	8	8	1	0	0	0	0	0	0	0	0	25
18:00	2	3	2	8	4	0	0	0	0	0	0	0	0	0	19
19:00	2	2	5	4	3	0	0	0	0	0	0	0	0	0	16
20:00	1	1	6	4	1	0	0	0	0	0	0	0	0	0	13
21:00	0	2	1	4	1	0	0	0	0	0	0	0	0	0	8
22:00	0	0	4	1	0	0	0	0	0	0	0	0	0	0	5
23:00	0	0	1	3	0	2	0	0	0	0	0	0	0	0	6
Total	22	54	93	118	75	18	1	2	0	0	0	0	0	0	383

Daily  
 15th Percentile : 14 MPH  
 50th Percentile : 24 MPH  
 85th Percentile : 31 MPH  
 95th Percentile : 35 MPH  
  
 Mean Speed(Average) : 24 MPH  
 10 MPH Pace Speed : 22-31 MPH  
 Number in Pace : 183  
 Percent in Pace : 47.8%  
 Number of Vehicles > 30 MPH : 91  
 Percent of Vehicles > 30 MPH : 23.7%

Old Colony Planning Council  
 70 School Street  
 Brockton, MA 02301  
 (508) 583-1833  
 www.ocpcrpa.org

Community: Plymouth  
 Com#\_UR/FC: 239\_U0  
 Recorder #: Jamar #13  
 Layout: L6 Basic (2')

Station ID:  
 Site Code: 239  
 Date Start: 15-Jun-11  
 Date End: 21-Jun-11  
 Allerton St, north of Samoset St (44)

NB

Start Time	15	16 20	21 25	26 30	31 35	36 40	41 45	46 50	51 55	56 60	61 65	66 70	71 75	76 999	Total
06/19/11	0	2	2	2	0	0	0	0	0	0	0	0	0	0	6
01:00	0	0	1	0	0	0	0	0	0	0	0	0	0	0	1
02:00	0	0	1	1	0	0	0	0	0	0	0	0	0	0	2
03:00	0	0	0	0	0	0	0	0	0	0	0	0	0	0	0
04:00	1	0	1	0	0	0	0	0	0	0	0	0	0	0	2
05:00	0	1	0	1	0	0	0	0	0	0	0	0	0	0	2
06:00	1	0	0	0	1	0	0	0	0	0	0	0	0	0	2
07:00	0	1	0	3	3	0	0	0	0	0	0	0	0	0	7
08:00	0	2	0	5	0	0	0	0	0	0	0	0	0	0	7
09:00	2	5	8	9	0	0	0	0	0	0	0	0	0	0	24
10:00	4	3	7	2	2	0	0	0	0	0	0	0	0	0	18
11:00	2	6	9	6	3	2	0	0	0	0	0	0	0	0	28
12 PM	5	5	13	10	8	3	0	0	0	0	0	0	0	0	44
13:00	5	8	5	9	6	4	0	0	0	0	0	0	0	0	37
14:00	2	8	3	10	10	0	0	0	0	0	0	0	0	0	33
15:00	3	4	6	11	0	0	0	0	0	0	0	0	0	0	24
16:00	1	0	4	10	2	0	0	0	0	0	0	0	0	0	17
17:00	2	4	4	6	3	0	0	0	0	0	0	0	0	0	19
18:00	1	3	3	5	2	0	0	0	0	0	0	0	0	0	14
19:00	2	6	4	4	0	0	0	0	0	0	0	0	0	0	16
20:00	3	2	2	0	1	1	0	0	0	0	0	0	0	0	9
21:00	1	0	4	2	0	2	0	0	0	0	0	0	0	0	9
22:00	0	1	1	2	0	0	0	0	0	0	0	0	0	0	4
23:00	0	1	2	0	0	0	0	0	0	0	0	0	0	0	3
Total	35	62	80	98	41	12	0	0	0	0	0	0	0	0	328

Daily  
 15th Percentile : 11 MPH  
 50th Percentile : 22 MPH  
 85th Percentile : 30 MPH  
 95th Percentile : 34 MPH  
 Mean Speed(Average) : 22 MPH  
 10 MPH Pace Speed : 21-30 MPH  
 Number in Pace : 143  
 Percent in Pace : 43.6%  
 Number of Vehicles > 30 MPH : 51  
 Percent of Vehicles > 30 MPH : 15.5%

Old Colony Planning Council  
 70 School Street  
 Brockton, MA 02301  
 (508) 583-1833  
 www.ocpcrpa.org

Community: Plymouth  
 Com#\_UR/FC: 239\_U0  
 Recorder #: Jamar #13  
 Layout: L6 Basic (2')

Station ID:  
 Site Code: 239  
 Date Start: 15-Jun-11  
 Date End: 21-Jun-11  
 Allerton St, north of Samoset St (44)

NB

Start Time	15	16 20	21 25	26 30	31 35	36 40	41 45	46 50	51 55	56 60	61 65	66 70	71 75	76 999	Total
06/20/11	0	0	1	0	0	0	0	0	0	0	0	0	0	0	1
01:00	0	0	1	0	0	0	0	0	0	0	0	0	0	0	1
02:00	0	0	3	2	0	1	0	0	0	0	0	0	0	0	6
03:00	0	0	0	0	0	0	0	0	0	0	0	0	0	0	0
04:00	0	1	0	1	0	0	0	0	0	0	0	0	0	0	2
05:00	0	0	0	0	1	0	0	0	0	0	0	0	0	0	1
06:00	0	2	1	2	2	0	0	0	0	0	0	0	0	0	7
07:00	1	0	4	5	1	0	0	0	0	0	0	0	0	0	11
08:00	1	6	6	4	3	1	0	0	0	0	0	0	0	0	21
09:00	3	9	10	7	1	0	0	0	0	0	0	0	0	0	30
10:00	1	5	6	6	0	1	0	0	0	0	0	0	0	0	19
11:00	5	4	8	11	5	0	0	0	0	0	0	0	0	0	33
12 PM	6	14	9	11	1	1	0	0	0	0	0	0	0	0	42
13:00	1	4	10	11	2	0	0	0	0	0	0	0	0	0	28
14:00	4	5	10	10	5	1	0	0	0	0	0	0	0	0	35
15:00	4	4	11	10	3	0	0	0	0	0	0	0	0	0	32
16:00	3	7	5	7	3	2	0	0	0	0	0	0	0	0	27
17:00	1	3	6	8	4	1	0	0	0	0	0	0	0	0	23
18:00	2	4	5	8	2	0	0	0	0	0	0	0	0	0	21
19:00	2	3	5	5	4	0	0	0	0	0	0	0	0	0	19
20:00	3	2	2	4	0	0	0	0	0	0	0	0	0	0	11
21:00	0	1	1	2	1	1	0	0	0	0	0	0	0	0	6
22:00	2	2	3	0	1	0	1	0	0	0	0	0	0	0	9
23:00	0	1	4	1	0	0	0	0	0	0	0	0	0	0	6
Total	39	77	111	115	39	9	1	0	0	0	0	0	0	0	391

Daily  
 15th Percentile : 11 MPH  
 50th Percentile : 22 MPH  
 85th Percentile : 29 MPH  
 95th Percentile : 33 MPH  
 Mean Speed(Average) : 22 MPH  
 10 MPH Pace Speed : 20-29 MPH  
 Number in Pace : 182  
 Percent in Pace : 46.5%  
 Number of Vehicles > 30 MPH : 49  
 Percent of Vehicles > 30 MPH : 12.6%

Community: Plymouth  
 Com#\_UR/FC: 239\_U0  
 Recorder #: Jamar #13  
 Layout: L6 Basic (2')

Station ID:  
 Site Code: 239  
 Date Start: 15-Jun-11  
 Date End: 21-Jun-11  
 Allerton St, north of Samoset St (44)

NB

Start Time	15	16	21	26	31	36	41	46	51	56	61	66	71	76	999	Total
06/21/11	0	1	1	0	0	0	0	0	0	0	0	0	0	0	0	2
01:00	0	1	0	2	0	0	0	0	0	0	0	0	0	0	0	3
02:00	1	0	0	0	0	0	0	0	0	0	0	0	0	0	0	1
03:00	0	0	0	0	0	0	0	0	0	0	0	0	0	0	0	0
04:00	0	0	0	0	0	0	0	0	0	0	0	0	0	0	0	0
05:00	0	0	1	0	1	0	0	0	0	0	0	0	0	0	0	2
06:00	0	3	1	2	0	0	0	0	0	0	0	0	0	0	0	6
07:00	0	1	1	4	0	1	0	0	0	0	0	0	0	0	0	7
08:00	3	5	3	4	3	1	0	0	0	0	0	0	0	0	0	19
09:00	1	5	2	12	2	1	0	0	0	0	0	0	0	0	0	23
10:00	3	2	9	11	4	0	0	0	0	0	0	0	0	0	0	29
11:00	2	3	7	9	4	1	0	0	0	0	0	0	0	0	0	26
12 PM	2	7	6	11	0	0	0	0	0	0	0	0	0	0	0	26
13:00	3	7	9	9	3	0	0	0	0	0	0	0	0	0	0	31
14:00	5	6	6	7	5	1	0	0	0	0	0	0	0	0	0	30
15:00	4	9	14	22	7	1	0	0	0	0	0	0	0	0	0	57
16:00	2	16	11	17	12	2	0	0	0	0	0	0	0	0	0	60
17:00	0	3	9	7	8	0	0	0	0	0	0	0	0	0	0	27
18:00	2	5	6	7	1	1	0	0	0	0	0	0	0	0	0	22
19:00	1	3	5	4	5	2	0	0	0	0	0	0	0	0	0	20
20:00	1	3	4	7	1	0	0	0	0	0	0	0	0	0	0	16
21:00	0	0	0	1	0	0	0	0	0	0	0	0	0	0	0	1
22:00	2	1	2	3	0	0	0	0	0	0	0	0	0	0	0	8
23:00	0	0	0	0	1	0	0	0	0	0	0	0	0	0	0	1
Total	32	81	97	139	57	11	0	0	0	0	0	0	0	0	0	417

Daily  
 15th Percentile : 12 MPH  
 50th Percentile : 23 MPH  
 85th Percentile : 30 MPH  
 95th Percentile : 34 MPH  
  
 Mean Speed(Average) : 23 MPH  
 10 MPH Pace Speed : 21-30 MPH  
 Number in Pace : 194  
 Percent in Pace : 46.5%  
 Number of Vehicles > 30 MPH : 67  
 Percent of Vehicles > 30 MPH : 16.1%

Grand Total	258	419	655	870	440	103	6	3	1	0	0	0	0	0	0	2755
-------------	-----	-----	-----	-----	-----	-----	---	---	---	---	---	---	---	---	---	------

Overall  
 15th Percentile : 12 MPH  
 50th Percentile : 23 MPH  
 85th Percentile : 31 MPH  
 95th Percentile : 34 MPH  
  
 Mean Speed(Average) : 23 MPH  
 10 MPH Pace Speed : 22-31 MPH  
 Number in Pace : 1264  
 Percent in Pace : 45.9%  
 Number of Vehicles > 30 MPH : 525  
 Percent of Vehicles > 30 MPH : 19.1%

Community: Plymouth  
 Com#\_UR/FC: 239\_U0  
 Recorder #: Jamar #13  
 Layout: L6 Basic (2')

Station ID:  
 Site Code: 239  
 Date Start: 15-Jun-11  
 Date End: 21-Jun-11  
 Allerton St, north of Samoset St (44)

SB

Start Time	15	16	21	26	31	36	41	46	51	56	61	66	71	76	Total
06/15/11	1	0	2	1	0	0	0	0	0	0	0	0	0	0	4
01:00	0	1	1	0	0	0	0	0	0	0	0	0	0	0	2
02:00	0	0	0	0	0	0	0	0	0	0	0	0	0	0	0
03:00	0	0	0	0	0	0	0	0	0	0	0	0	0	0	0
04:00	0	0	1	0	0	0	0	0	0	0	0	0	0	0	1
05:00	1	2	0	1	0	0	0	0	0	0	0	0	0	0	4
06:00	2	1	2	3	1	0	0	0	0	0	0	0	0	0	9
07:00	2	9	4	1	1	0	0	0	0	0	0	0	0	0	17
08:00	2	0	6	5	0	0	0	0	0	0	0	0	0	0	13
09:00	4	7	13	4	1	0	0	0	0	0	0	0	0	0	29
10:00	5	3	12	11	1	0	0	0	0	0	0	0	0	0	32
11:00	0	6	14	11	0	0	0	0	0	0	0	0	0	0	31
12 PM	9	7	15	6	2	0	0	0	0	0	0	0	0	0	39
13:00	4	6	9	8	0	0	0	0	0	0	0	0	0	0	27
14:00	4	8	13	9	1	0	0	0	0	0	0	0	0	0	35
15:00	7	12	12	6	1	0	0	0	0	0	0	0	0	0	38
16:00	12	12	14	13	0	0	0	0	0	0	0	0	0	0	51
17:00	6	7	20	11	2	0	0	0	0	0	0	0	0	0	46
18:00	6	16	10	5	0	0	0	0	0	0	0	0	0	0	37
19:00	2	6	10	5	1	0	0	0	0	0	0	0	0	0	24
20:00	4	3	4	1	0	0	0	0	0	0	0	0	0	0	12
21:00	2	4	4	1	0	0	0	0	0	0	0	0	0	0	11
22:00	1	1	0	1	0	0	0	0	0	0	0	0	0	0	3
23:00	2	2	3	1	0	0	0	0	0	0	0	0	0	0	8
Total	76	113	169	104	11	0	0	0	0	0	0	0	0	0	473

Daily  
 15th Percentile : 9 MPH  
 50th Percentile : 19 MPH  
 85th Percentile : 26 MPH  
 95th Percentile : 29 MPH  
  
 Mean Speed(Average) : 19 MPH  
 10 MPH Pace Speed : 18-27 MPH  
 Number in Pace : 223  
 Percent in Pace : 47.1%  
 Number of Vehicles > 30 MPH : 18  
 Percent of Vehicles > 30 MPH : 3.8%

Old Colony Planning Council  
 70 School Street  
 Brockton, MA 02301  
 (508) 583-1833  
 www.ocpcrpa.org

Community: Plymouth  
 Com#\_UR/FC: 239\_U0  
 Recorder #: Jamar #13  
 Layout: L6 Basic (2')

Station ID:  
 Site Code: 239  
 Date Start: 15-Jun-11  
 Date End: 21-Jun-11  
 Allerton St, north of Samoset St (44)

SB

Start Time	15	16	21	26	31	36	41	46	51	56	61	66	71	76	999	Total
06/16/11	0	1	0	3	0	0	0	0	0	0	0	0	0	0	0	4
01:00	0	0	2	0	0	0	0	0	0	0	0	0	0	0	0	2
02:00	0	0	0	0	0	0	0	0	0	0	0	0	0	0	0	0
03:00	0	0	0	0	0	0	0	0	0	0	0	0	0	0	0	0
04:00	0	0	0	0	0	0	0	0	0	0	0	0	0	0	0	0
05:00	1	0	0	1	0	0	0	0	0	0	0	0	0	0	0	2
06:00	0	2	5	1	0	0	0	0	0	0	0	0	0	0	0	8
07:00	1	4	8	1	2	0	0	0	0	0	0	0	0	0	0	16
08:00	2	5	5	1	0	0	0	0	0	0	0	0	0	0	0	13
09:00	3	8	12	4	1	0	0	0	0	0	0	0	0	0	0	28
10:00	4	9	10	3	2	0	0	0	0	0	0	0	0	0	0	28
11:00	6	7	4	8	2	1	0	0	0	0	0	0	0	0	0	28
12 PM	4	4	4	5	0	0	0	0	0	0	0	0	0	0	0	17
13:00	5	8	17	8	1	0	0	0	0	0	0	0	0	0	0	39
14:00	11	6	11	10	1	0	0	0	0	0	0	0	0	0	0	39
15:00	7	16	23	11	0	0	0	0	0	0	0	0	0	0	0	57
16:00	3	12	24	4	1	0	0	0	0	0	0	0	0	0	0	44
17:00	4	4	17	8	0	0	0	0	0	0	0	0	0	0	0	33
18:00	9	8	14	4	2	0	0	0	0	0	0	0	0	0	0	37
19:00	6	2	12	6	0	0	0	0	0	0	0	0	0	0	0	26
20:00	6	6	11	1	1	0	0	0	0	0	0	0	0	0	0	25
21:00	2	2	5	2	0	0	0	0	0	0	0	0	0	0	0	11
22:00	0	0	2	0	0	0	0	0	0	0	0	0	0	0	0	2
23:00	1	1	1	1	0	0	0	0	0	0	0	0	0	0	0	4
Total	75	105	187	82	13	1	0	0	0	0	0	0	0	0	0	463

Daily  
 15th Percentile : 9 MPH  
 50th Percentile : 19 MPH  
 85th Percentile : 25 MPH  
 95th Percentile : 29 MPH  
  
 Mean Speed(Average) : 19 MPH  
 10 MPH Pace Speed : 18-27 MPH  
 Number in Pace : 228  
 Percent in Pace : 49.2%  
 Number of Vehicles > 30 MPH : 18  
 Percent of Vehicles > 30 MPH : 3.9%

Community: Plymouth  
 Com#\_UR/FC: 239\_U0  
 Recorder #: Jamar #13  
 Layout: L6 Basic (2')

Station ID:  
 Site Code: 239  
 Date Start: 15-Jun-11  
 Date End: 21-Jun-11  
 Allerton St, north of Samoset St (44)

SB

Start Time	1 15	16 20	21 25	26 30	31 35	36 40	41 45	46 50	51 55	56 60	61 65	66 70	71 75	76 999	Total
06/17/11	0	2	1	0	0	0	0	0	0	0	0	0	0	0	3
01:00	1	1	1	0	0	0	0	0	0	0	0	0	0	0	3
02:00	0	1	1	0	0	0	0	0	0	0	0	0	0	0	2
03:00	0	0	0	0	0	0	0	0	0	0	0	0	0	0	0
04:00	0	0	1	0	0	0	0	0	0	0	0	0	0	0	1
05:00	0	2	1	0	0	0	0	0	0	0	0	0	0	0	3
06:00	2	1	2	2	1	0	0	0	0	0	0	0	0	0	8
07:00	1	2	1	6	1	0	0	0	0	0	0	0	0	0	11
08:00	3	7	9	2	0	0	0	0	0	0	0	0	0	0	21
09:00	5	9	13	1	1	0	0	0	0	0	0	0	0	0	29
10:00	3	7	17	6	0	0	0	0	0	0	0	0	0	0	33
11:00	2	8	10	6	0	0	0	0	0	0	0	0	0	0	26
12 PM	4	8	13	4	1	0	0	0	0	0	0	0	0	0	30
13:00	6	13	20	7	2	0	0	0	0	0	0	0	0	0	48
14:00	6	6	11	5	2	0	0	0	0	0	0	0	0	0	30
15:00	7	17	19	10	2	0	0	0	0	0	0	0	0	0	55
16:00	10	11	22	8	1	0	0	0	0	0	0	0	0	0	52
17:00	6	9	8	10	4	0	0	0	0	0	0	0	0	0	37
18:00	5	6	9	5	0	0	0	0	0	0	0	0	0	0	25
19:00	3	4	5	6	0	0	0	0	0	0	0	0	0	0	18
20:00	5	3	5	1	1	0	0	0	0	0	0	0	0	0	15
21:00	0	3	5	4	0	0	0	0	0	0	0	0	0	0	12
22:00	5	3	4	2	0	0	0	0	0	0	0	0	0	0	14
23:00	2	1	4	0	0	0	0	0	0	0	0	0	0	0	7
Total	76	124	182	85	16	0	0	0	0	0	0	0	0	0	483

Daily  
 15th Percentile : 9 MPH  
 50th Percentile : 19 MPH  
 85th Percentile : 25 MPH  
 95th Percentile : 29 MPH  
  
 Mean Speed(Average) : 19 MPH  
 10 MPH Pace Speed : 17-26 MPH  
 Number in Pace : 234  
 Percent in Pace : 48.4%  
 Number of Vehicles > 30 MPH : 19  
 Percent of Vehicles > 30 MPH : 4.0%



Community: Plymouth  
 Com#\_UR/FC: 239\_U0  
 Recorder #: Jamar #13  
 Layout: L6 Basic (2')

Station ID:  
 Site Code: 239  
 Date Start: 15-Jun-11  
 Date End: 21-Jun-11  
 Allerton St, north of Samoset St (44)

SB

Start Time	15	16 20	21 25	26 30	31 35	36 40	41 45	46 50	51 55	56 60	61 65	66 70	71 75	76 999	Total
06/18/11	1	0	2	0	0	0	0	0	0	0	0	0	0	0	3
01:00	0	0	1	1	0	0	0	0	0	0	0	0	0	0	2
02:00	0	0	1	0	0	0	0	0	0	0	0	0	0	0	1
03:00	1	0	0	0	0	0	0	0	0	0	0	0	0	0	1
04:00	1	0	0	0	0	0	0	0	0	0	0	0	0	0	1
05:00	1	2	1	0	0	0	0	0	0	0	0	0	0	0	4
06:00	1	2	1	0	0	0	0	0	0	0	0	0	0	0	4
07:00	4	6	1	0	0	0	0	0	0	0	0	0	0	0	11
08:00	3	2	6	2	3	0	0	0	0	0	0	0	0	0	16
09:00	2	11	8	4	0	0	0	0	0	0	0	0	0	0	25
10:00	7	9	8	8	0	0	0	0	0	0	0	0	0	0	32
11:00	7	16	20	7	0	0	0	0	0	0	0	0	0	0	50
12 PM	6	15	9	4	0	0	0	0	0	0	0	0	0	0	34
13:00	7	13	16	4	1	0	0	0	0	0	0	0	0	0	41
14:00	5	10	13	5	1	0	0	0	0	0	0	0	0	0	34
15:00	8	7	12	6	2	0	0	0	0	0	0	0	0	0	35
16:00	7	8	10	10	1	0	0	0	0	0	0	0	0	0	36
17:00	8	6	9	3	2	0	0	0	0	0	0	0	0	0	28
18:00	2	6	7	6	1	0	0	0	0	0	0	0	0	0	22
19:00	1	4	4	5	0	0	0	0	0	0	0	0	0	0	14
20:00	1	9	8	2	0	0	0	0	0	0	0	0	0	0	20
21:00	3	3	6	0	0	0	0	0	0	0	0	0	0	0	12
22:00	1	1	1	0	0	0	0	0	0	0	0	0	0	0	3
23:00	3	2	4	3	0	0	0	0	0	0	0	0	0	0	12
Total	80	132	148	70	11	0	0	0	0	0	0	0	0	0	441

Daily  
 15th Percentile : 8 MPH  
 50th Percentile : 17 MPH  
 85th Percentile : 25 MPH  
 95th Percentile : 28 MPH  
  
 Mean Speed(Average) : 18 MPH  
 10 MPH Pace Speed : 15-24 MPH  
 Number in Pace : 207  
 Percent in Pace : 46.9%  
 Number of Vehicles > 30 MPH : 14  
 Percent of Vehicles > 30 MPH : 3.2%

Community: Plymouth  
 Com#\_UR/FC: 239\_U0  
 Recorder #: Jamar #13  
 Layout: L6 Basic (2')

Station ID:  
 Site Code: 239  
 Date Start: 15-Jun-11  
 Date End: 21-Jun-11  
 Allerton St, north of Samoset St (44)

SB

Start Time	1 15	16 20	21 25	26 30	31 35	36 40	41 45	46 50	51 55	56 60	61 65	66 70	71 75	76 999	Total
06/19/11	1	0	2	2	0	1	0	0	0	0	0	0	0	0	6
01:00	0	1	1	1	0	0	0	0	0	0	0	0	0	0	3
02:00	1	1	0	1	0	1	0	0	0	0	0	0	0	0	4
03:00	0	0	0	1	0	0	0	0	0	0	0	0	0	0	1
04:00	0	0	0	0	0	0	0	0	0	0	0	0	0	0	0
05:00	0	0	0	0	0	0	0	0	0	0	0	0	0	0	0
06:00	2	0	1	0	0	0	0	0	0	0	0	0	0	0	3
07:00	1	0	1	1	0	0	0	0	0	0	0	0	0	0	3
08:00	2	2	2	2	0	1	0	0	0	0	0	0	0	0	9
09:00	2	4	4	3	1	0	0	0	0	0	0	0	0	0	14
10:00	3	8	8	3	0	0	0	0	0	0	0	0	0	0	22
11:00	11	12	13	7	1	0	0	0	0	0	0	0	0	0	44
12 PM	6	4	13	3	1	0	0	0	0	0	0	0	0	0	27
13:00	7	14	15	14	0	0	0	0	0	0	0	0	0	0	50
14:00	6	6	19	4	0	0	0	0	0	0	0	0	0	0	35
15:00	8	16	12	4	1	1	0	0	0	0	0	0	0	0	42
16:00	8	10	16	5	1	0	0	0	0	0	0	0	0	0	40
17:00	4	9	13	2	2	0	0	0	0	0	0	0	0	0	30
18:00	5	8	4	3	0	0	0	0	0	0	0	0	0	0	20
19:00	10	5	6	3	0	0	0	0	0	0	0	0	0	0	24
20:00	3	5	4	0	0	0	0	0	0	0	0	0	0	0	12
21:00	1	2	3	0	0	0	0	0	0	0	0	0	0	0	6
22:00	1	2	4	1	0	0	0	0	0	0	0	0	0	0	8
23:00	0	0	1	0	0	0	0	0	0	0	0	0	0	0	1
Total	82	109	142	60	7	4	0	0	0	0	0	0	0	0	404

Daily  
 15th Percentile : 8 MPH  
 50th Percentile : 17 MPH  
 85th Percentile : 25 MPH  
 95th Percentile : 28 MPH  
  
 Mean Speed(Average) : 18 MPH  
 10 MPH Pace Speed : 16-25 MPH  
 Number in Pace : 185  
 Percent in Pace : 45.8%  
 Number of Vehicles > 30 MPH : 13  
 Percent of Vehicles > 30 MPH : 3.3%

Community: Plymouth  
 Com#\_UR/FC: 239\_U0  
 Recorder #: Jamar #13  
 Layout: L6 Basic (2')

Station ID:  
 Site Code: 239  
 Date Start: 15-Jun-11  
 Date End: 21-Jun-11  
 Allerton St, north of Samoset St (44)

SB

Start Time	1 15	16 20	21 25	26 30	31 35	36 40	41 45	46 50	51 55	56 60	61 65	66 70	71 75	76 999	Total
06/20/11	0	0	0	1	0	0	0	0	0	0	0	0	0	0	1
01:00	0	0	0	0	1	0	0	0	0	0	0	0	0	0	1
02:00	0	0	2	0	0	0	0	0	0	0	0	0	0	0	2
03:00	0	0	0	0	0	0	0	0	0	0	0	0	0	0	0
04:00	0	2	0	0	0	0	0	0	0	0	0	0	0	0	2
05:00	1	0	1	0	0	0	0	0	0	0	0	0	0	0	2
06:00	1	3	4	1	0	0	0	0	0	0	0	0	0	0	9
07:00	4	6	4	3	1	0	0	0	0	0	0	0	0	0	18
08:00	4	4	11	8	0	0	0	0	0	0	0	0	0	0	27
09:00	6	5	7	6	0	0	0	0	0	0	0	0	0	0	24
10:00	5	10	5	2	0	0	0	0	0	0	0	0	0	0	22
11:00	9	10	10	2	0	0	0	0	0	0	0	0	0	0	31
12 PM	14	11	16	6	2	0	0	0	0	0	0	0	0	0	49
13:00	6	9	13	4	0	0	0	0	0	0	0	0	0	0	32
14:00	5	13	17	2	0	0	0	0	0	0	0	0	0	0	37
15:00	18	9	18	13	0	0	0	0	0	0	0	0	0	0	58
16:00	3	15	18	6	2	0	0	0	0	0	0	0	0	0	44
17:00	12	11	11	5	2	0	0	0	0	0	0	0	0	0	41
18:00	3	9	8	4	0	0	0	0	0	0	0	0	0	0	24
19:00	8	4	4	2	1	0	0	0	0	0	0	0	0	0	19
20:00	6	5	5	0	1	0	0	0	0	0	0	0	0	0	17
21:00	0	4	7	2	1	0	0	0	0	0	0	0	0	0	14
22:00	3	1	3	3	0	0	0	0	0	0	0	0	0	0	10
23:00	4	0	0	0	0	0	0	0	0	0	0	0	0	0	4
Total	112	131	164	70	11	0	0	0	0	0	0	0	0	0	488

Daily  
 15th Percentile : 7 MPH  
 50th Percentile : 17 MPH  
 85th Percentile : 24 MPH  
 95th Percentile : 28 MPH  
  
 Mean Speed(Average) : 17 MPH  
 10 MPH Pace Speed : 16-25 MPH  
 Number in Pace : 214  
 Percent in Pace : 43.9%  
 Number of Vehicles > 30 MPH : 14  
 Percent of Vehicles > 30 MPH : 2.8%

Community: Plymouth  
 Com#\_UR/FC: 239\_U0  
 Recorder #: Jamar #13  
 Layout: L6 Basic (2')

Station ID:  
 Site Code: 239  
 Date Start: 15-Jun-11  
 Date End: 21-Jun-11  
 Allerton St, north of Samoset St (44)

SB

Start Time	1	16	21	26	31	36	41	46	51	56	61	66	71	76	Total
	15	20	25	30	35	40	45	50	55	60	65	70	75	999	
06/21/11	0	0	0	0	0	0	0	0	0	0	0	0	0	0	0
01:00	1	1	1	0	0	0	0	0	0	0	0	0	0	0	3
02:00	0	0	0	0	0	0	0	0	0	0	0	0	0	0	0
03:00	0	0	0	0	0	0	0	0	0	0	0	0	0	0	0
04:00	0	0	0	0	0	0	0	0	0	0	0	0	0	0	0
05:00	0	1	2	0	0	0	0	0	0	0	0	0	0	0	3
06:00	1	3	1	2	0	0	0	0	0	0	0	0	0	0	7
07:00	2	4	5	2	1	0	0	0	0	0	0	0	0	0	14
08:00	5	3	6	4	0	0	0	0	0	0	0	0	0	0	18
09:00	2	4	6	4	0	0	0	0	0	0	0	0	0	0	16
10:00	5	7	7	7	1	0	0	0	0	0	0	0	0	0	27
11:00	2	9	14	5	0	1	0	0	0	0	0	0	0	0	31
12 PM	6	7	15	9	1	0	0	0	0	0	0	0	0	0	38
13:00	9	6	8	8	1	0	0	0	0	0	0	0	0	0	32
14:00	8	3	12	6	0	0	0	0	0	0	0	0	0	0	29
15:00	6	15	19	9	3	0	0	0	0	0	0	0	0	0	52
16:00	14	15	16	11	1	1	0	0	0	0	0	0	0	0	58
17:00	4	8	16	4	0	1	0	0	0	0	0	0	0	0	33
18:00	3	3	11	4	0	0	0	0	0	0	0	0	0	0	21
19:00	2	6	8	4	0	0	0	0	0	0	0	0	0	0	20
20:00	2	4	7	2	0	0	0	0	0	0	0	0	0	0	15
21:00	1	2	6	3	1	0	0	0	0	0	0	0	0	0	13
22:00	1	1	4	5	0	0	0	0	0	0	0	0	0	0	11
23:00	1	2	1	0	0	0	0	0	0	0	0	0	0	0	4
Total	75	104	165	89	9	3	0	0	0	0	0	0	0	0	445

Daily  
 15th Percentile : 9 MPH  
 50th Percentile : 19 MPH  
 85th Percentile : 26 MPH  
 95th Percentile : 29 MPH  
  
 Mean Speed(Average) : 19 MPH  
 10 MPH Pace Speed : 18-27 MPH  
 Number in Pace : 210  
 Percent in Pace : 47.2%  
 Number of Vehicles > 30 MPH : 17  
 Percent of Vehicles > 30 MPH : 3.9%

Grand Total	576	818	1157	560	78	8	0	0	0	0	0	0	0	0	3197
-------------	-----	-----	------	-----	----	---	---	---	---	---	---	---	---	---	------

Overall  
 15th Percentile : 8 MPH  
 50th Percentile : 18 MPH  
 85th Percentile : 25 MPH  
 95th Percentile : 29 MPH  
  
 Mean Speed(Average) : 18 MPH  
 10 MPH Pace Speed : 17-26 MPH  
 Number in Pace : 1489  
 Percent in Pace : 46.6%  
 Number of Vehicles > 30 MPH : 113  
 Percent of Vehicles > 30 MPH : 3.5%

Old Colony Planning Council  
 70 School Street  
 Brockton, MA 02301  
 (508) 583-1833  
 www.ocpcrpa.org

Community: Plymouth  
 Com#\_UR/FC: 239\_U0  
 Recorder #: Jamar #13  
 Layout: L6 Basic (2')

Station ID:  
 Site Code: 239  
 Date Start: 15-Jun-11  
 Date End: 21-Jun-11  
 Allerton St, north of Samoset St (44)

NB, SB

Start Time	15	16	21	26	31	36	41	46	51	56	61	66	71	76	999	Total
06/15/11	2	0	2	1	0	0	0	0	0	0	0	0	0	0	0	5
01:00	0	1	3	0	1	0	0	0	0	0	0	0	0	0	0	5
02:00	1	0	0	0	0	0	0	0	0	0	0	0	0	0	0	1
03:00	0	0	0	0	0	0	0	0	0	0	0	0	0	0	0	0
04:00	0	0	1	0	0	0	0	0	0	0	0	0	0	0	0	1
05:00	1	3	0	1	1	0	0	0	0	0	0	0	0	0	0	6
06:00	2	2	5	5	2	0	0	0	0	0	0	0	0	0	0	16
07:00	3	11	9	4	1	0	0	0	0	0	0	0	0	0	0	28
08:00	3	2	11	14	7	0	0	0	0	0	0	0	0	0	0	37
09:00	4	9	16	12	8	0	0	0	0	0	0	0	0	0	0	49
10:00	9	4	18	18	3	1	0	0	0	0	0	0	0	0	0	53
11:00	1	7	17	18	9	2	0	1	0	0	0	0	0	0	0	55
12 PM	9	10	20	22	8	2	0	0	1	0	0	0	0	0	0	72
13:00	6	9	12	17	3	0	1	0	0	0	0	0	0	0	0	48
14:00	5	10	24	12	7	0	0	0	0	0	0	0	0	0	0	58
15:00	11	16	21	15	4	5	0	0	0	0	0	0	0	0	0	72
16:00	16	17	22	20	6	2	0	0	0	0	0	0	0	0	0	83
17:00	7	13	32	21	8	0	0	0	0	0	0	0	0	0	0	81
18:00	7	20	22	9	6	2	0	0	0	0	0	0	0	0	0	66
19:00	4	10	12	8	3	0	0	0	0	0	0	0	0	0	0	37
20:00	5	5	7	9	0	0	0	0	0	0	0	0	0	0	0	26
21:00	3	5	7	5	1	1	0	0	0	0	0	0	0	0	0	22
22:00	1	1	1	5	2	0	0	0	0	0	0	0	0	0	0	10
23:00	2	4	7	5	0	0	0	0	0	0	0	0	0	0	0	18
Total	102	159	269	221	80	15	1	1	1	0	0	0	0	0	0	849

Daily  
 15th Percentile : 10 MPH  
 50th Percentile : 21 MPH  
 85th Percentile : 28 MPH  
 95th Percentile : 32 MPH  
  
 Mean Speed(Average) : 21 MPH  
 10 MPH Pace Speed : 20-29 MPH  
 Number in Pace : 393  
 Percent in Pace : 46.3%  
 Number of Vehicles > 30 MPH : 97  
 Percent of Vehicles > 30 MPH : 11.4%

Community: Plymouth  
 Com#\_UR/FC: 239\_U0  
 Recorder #: Jamar #13  
 Layout: L6 Basic (2')

Station ID:  
 Site Code: 239  
 Date Start: 15-Jun-11  
 Date End: 21-Jun-11  
 Allerton St, north of Samoset St (44)

NB, SB

Start Time	15	16	21	26	31	36	41	46	51	56	61	66	71	76	999	Total
06/16/11	2	2	0	5	0	0	1	0	0	0	0	0	0	0	0	10
01:00	0	1	2	0	1	0	0	0	0	0	0	0	0	0	0	4
02:00	0	0	0	1	0	0	0	0	0	0	0	0	0	0	0	1
03:00	0	0	0	0	0	0	0	0	0	0	0	0	0	0	0	0
04:00	0	0	0	0	0	0	0	0	0	0	0	0	0	0	0	0
05:00	3	1	1	3	0	0	0	0	0	0	0	0	0	0	0	8
06:00	2	3	5	2	1	0	0	0	0	0	0	0	0	0	0	13
07:00	2	5	11	5	5	0	0	0	0	0	0	0	0	0	0	28
08:00	2	7	7	8	4	0	0	0	0	0	0	0	0	0	0	28
09:00	3	13	19	13	7	2	0	0	0	0	0	0	0	0	0	57
10:00	4	11	12	10	8	0	0	0	0	0	0	0	0	0	0	45
11:00	7	8	8	18	8	2	0	0	0	0	0	0	0	0	0	51
12 PM	35	5	7	14	2	0	0	0	0	0	0	0	0	0	0	63
13:00	10	13	22	11	5	0	0	0	0	0	0	0	0	0	0	61
14:00	17	13	18	25	6	0	0	0	0	0	0	0	0	0	0	79
15:00	12	21	27	22	8	2	0	0	0	0	0	0	0	0	0	92
16:00	8	13	34	18	7	1	0	0	0	0	0	0	0	0	0	81
17:00	6	9	22	21	7	2	0	0	0	0	0	0	0	0	0	67
18:00	11	14	23	17	8	0	0	0	0	0	0	0	0	0	0	73
19:00	7	4	17	15	4	2	0	0	0	0	0	0	0	0	0	49
20:00	7	10	12	5	3	1	0	0	0	0	0	0	0	0	0	38
21:00	2	6	8	6	1	0	0	0	0	0	0	0	0	0	0	23
22:00	0	0	3	1	0	0	0	0	0	0	0	0	0	0	0	4
23:00	3	1	6	3	0	0	0	0	0	0	0	0	0	0	0	13
Total	143	160	264	223	85	12	1	0	0	0	0	0	0	0	0	888

Daily  
 15th Percentile : 9 MPH  
 50th Percentile : 20 MPH  
 85th Percentile : 28 MPH  
 95th Percentile : 32 MPH  
  
 Mean Speed(Average) : 20 MPH  
 10 MPH Pace Speed : 20-29 MPH  
 Number in Pace : 381  
 Percent in Pace : 42.9%  
 Number of Vehicles > 30 MPH : 94  
 Percent of Vehicles > 30 MPH : 10.6%

Old Colony Planning Council  
 70 School Street  
 Brockton, MA 02301  
 (508) 583-1833  
 www.ocpcrpa.org

Community: Plymouth  
 Com#\_UR/FC: 239\_U0  
 Recorder #: Jamar #13  
 Layout: L6 Basic (2')

Station ID:  
 Site Code: 239  
 Date Start: 15-Jun-11  
 Date End: 21-Jun-11  
 Allerton St, north of Samoset St (44)

NB, SB

Start Time	15	16	21	26	31	36	41	46	51	56	61	66	71	76	999	Total
06/17/11	0	3	2	0	0	0	0	0	0	0	0	0	0	0	0	5
01:00	1	1	1	0	0	0	0	0	0	0	0	0	0	0	0	3
02:00	0	2	2	0	0	1	0	0	0	0	0	0	0	0	0	5
03:00	0	0	0	0	0	0	0	0	0	0	0	0	0	0	0	0
04:00	0	0	1	0	0	1	0	0	0	0	0	0	0	0	0	2
05:00	0	2	1	0	1	0	0	0	0	0	0	0	0	0	0	4
06:00	2	2	2	5	1	0	0	0	0	0	0	0	0	0	0	12
07:00	1	2	2	13	2	0	0	0	0	0	0	0	0	0	0	20
08:00	6	8	13	13	10	0	1	0	0	0	0	0	0	0	0	51
09:00	9	14	19	6	8	2	0	0	0	0	0	0	0	0	0	58
10:00	8	10	22	17	2	1	0	0	0	0	0	0	0	0	0	60
11:00	3	9	16	19	5	4	0	0	0	0	0	0	0	0	0	56
12 PM	5	13	16	21	10	0	0	0	0	0	0	0	0	0	0	65
13:00	9	16	30	16	13	1	0	0	0	0	0	0	0	0	0	85
14:00	11	11	16	15	8	1	0	0	0	0	0	0	0	0	0	62
15:00	10	23	28	21	9	2	0	0	0	0	0	0	0	0	0	93
16:00	13	11	29	21	9	1	0	0	0	0	0	0	0	0	0	84
17:00	8	11	19	15	10	4	0	0	0	0	0	0	0	0	0	67
18:00	7	8	14	14	5	4	0	0	0	0	0	0	0	0	0	52
19:00	5	7	12	11	7	2	0	0	0	0	0	0	0	0	0	44
20:00	5	5	11	8	3	3	0	0	0	0	0	0	0	0	0	35
21:00	1	4	8	8	0	0	0	0	0	0	0	0	0	0	0	21
22:00	6	5	7	3	0	0	1	0	0	0	0	0	0	0	0	22
23:00	2	1	8	1	0	0	0	0	0	0	0	0	0	0	0	12
Total	112	168	279	227	103	27	2	0	0	0	0	0	0	0	0	918

Daily  
 15th Percentile : 10 MPH  
 50th Percentile : 21 MPH  
 85th Percentile : 29 MPH  
 95th Percentile : 33 MPH  
  
 Mean Speed(Average) : 21 MPH  
 10 MPH Pace Speed : 20-29 MPH  
 Number in Pace : 408  
 Percent in Pace : 44.4%  
 Number of Vehicles > 30 MPH : 124  
 Percent of Vehicles > 30 MPH : 13.5%

Community: Plymouth  
 Com#\_UR/FC: 239\_U0  
 Recorder #: Jamar #13  
 Layout: L6 Basic (2')

Station ID:  
 Site Code: 239  
 Date Start: 15-Jun-11  
 Date End: 21-Jun-11  
 Allerton St, north of Samoset St (44)

NB, SB

Start Time	15	16	21	26	31	36	41	46	51	56	61	66	71	76	999	Total
06/18/11	1	0	4	1	0	0	0	0	0	0	0	0	0	0	0	6
01:00	0	1	3	2	0	0	0	0	0	0	0	0	0	0	0	6
02:00	0	0	1	0	2	0	0	0	0	0	0	0	0	0	0	3
03:00	1	0	0	0	0	0	0	0	0	0	0	0	0	0	0	1
04:00	1	1	0	0	1	0	0	0	0	0	0	0	0	0	0	3
05:00	1	3	1	1	0	0	0	0	0	0	0	0	0	0	0	6
06:00	1	3	2	0	0	1	0	0	0	0	0	0	0	0	0	7
07:00	4	7	2	1	0	0	0	0	0	0	0	0	0	0	0	14
08:00	3	2	9	4	11	1	0	1	0	0	0	0	0	0	0	31
09:00	3	15	11	8	5	0	0	0	0	0	0	0	0	0	0	42
10:00	9	14	15	17	4	0	0	0	0	0	0	0	0	0	0	59
11:00	7	18	32	22	10	1	0	0	0	0	0	0	0	0	0	90
12 PM	12	21	14	14	4	5	0	0	0	0	0	0	0	0	0	70
13:00	11	20	28	15	6	4	0	0	0	0	0	0	0	0	0	84
14:00	5	17	22	15	5	1	0	0	0	0	0	0	0	0	0	65
15:00	10	10	17	18	11	0	1	1	0	0	0	0	0	0	0	68
16:00	9	12	17	19	7	2	0	0	0	0	0	0	0	0	0	66
17:00	8	9	14	11	10	1	0	0	0	0	0	0	0	0	0	53
18:00	4	9	9	14	5	0	0	0	0	0	0	0	0	0	0	41
19:00	3	6	9	9	3	0	0	0	0	0	0	0	0	0	0	30
20:00	2	10	14	6	1	0	0	0	0	0	0	0	0	0	0	33
21:00	3	5	7	4	1	0	0	0	0	0	0	0	0	0	0	20
22:00	1	1	5	1	0	0	0	0	0	0	0	0	0	0	0	8
23:00	3	2	5	6	0	2	0	0	0	0	0	0	0	0	0	18
Total	102	186	241	188	86	18	1	2	0	0	0	0	0	0	0	824

Daily  
 15th Percentile : 10 MPH  
 50th Percentile : 20 MPH  
 85th Percentile : 28 MPH  
 95th Percentile : 33 MPH  
  
 Mean Speed(Average) : 21 MPH  
 10 MPH Pace Speed : 19-28 MPH  
 Number in Pace : 353  
 Percent in Pace : 42.8%  
 Number of Vehicles > 30 MPH : 98  
 Percent of Vehicles > 30 MPH : 11.9%



Old Colony Planning Council  
 70 School Street  
 Brockton, MA 02301  
 (508) 583-1833  
 www.ocpcrpa.org

Community: Plymouth  
 Com#\_UR/FC: 239\_U0  
 Recorder #: Jamar #13  
 Layout: L6 Basic (2')

Station ID:  
 Site Code: 239  
 Date Start: 15-Jun-11  
 Date End: 21-Jun-11  
 Allerton St, north of Samoset St (44)

NB, SB

Start Time	15	16	21	26	31	36	41	46	51	56	61	66	71	76	999	Total
06/19/11	1	2	4	4	0	1	0	0	0	0	0	0	0	0	0	12
01:00	0	1	2	1	0	0	0	0	0	0	0	0	0	0	0	4
02:00	1	1	1	2	0	1	0	0	0	0	0	0	0	0	0	6
03:00	0	0	0	1	0	0	0	0	0	0	0	0	0	0	0	1
04:00	1	0	1	0	0	0	0	0	0	0	0	0	0	0	0	2
05:00	0	1	0	1	0	0	0	0	0	0	0	0	0	0	0	2
06:00	3	0	1	0	1	0	0	0	0	0	0	0	0	0	0	5
07:00	1	1	1	4	3	0	0	0	0	0	0	0	0	0	0	10
08:00	2	4	2	7	0	1	0	0	0	0	0	0	0	0	0	16
09:00	4	9	12	12	1	0	0	0	0	0	0	0	0	0	0	38
10:00	7	11	15	5	2	0	0	0	0	0	0	0	0	0	0	40
11:00	13	18	22	13	4	2	0	0	0	0	0	0	0	0	0	72
12 PM	11	9	26	13	9	3	0	0	0	0	0	0	0	0	0	71
13:00	12	22	20	23	6	4	0	0	0	0	0	0	0	0	0	87
14:00	8	14	22	14	10	0	0	0	0	0	0	0	0	0	0	68
15:00	11	20	18	15	1	1	0	0	0	0	0	0	0	0	0	66
16:00	9	10	20	15	3	0	0	0	0	0	0	0	0	0	0	57
17:00	6	13	17	8	5	0	0	0	0	0	0	0	0	0	0	49
18:00	6	11	7	8	2	0	0	0	0	0	0	0	0	0	0	34
19:00	12	11	10	7	0	0	0	0	0	0	0	0	0	0	0	40
20:00	6	7	6	0	1	1	0	0	0	0	0	0	0	0	0	21
21:00	2	2	7	2	0	2	0	0	0	0	0	0	0	0	0	15
22:00	1	3	5	3	0	0	0	0	0	0	0	0	0	0	0	12
23:00	0	1	3	0	0	0	0	0	0	0	0	0	0	0	0	4
Total	117	171	222	158	48	16	0	0	0	0	0	0	0	0	0	732

Daily  
 15th Percentile : 9 MPH  
 50th Percentile : 19 MPH  
 85th Percentile : 27 MPH  
 95th Percentile : 32 MPH  
  
 Mean Speed(Average) : 19 MPH  
 10 MPH Pace Speed : 18-27 MPH  
 Number in Pace : 312  
 Percent in Pace : 42.6%  
 Number of Vehicles > 30 MPH : 62  
 Percent of Vehicles > 30 MPH : 8.5%

Community: Plymouth  
 Com#\_UR/FC: 239\_U0  
 Recorder #: Jamar #13  
 Layout: L6 Basic (2')

Station ID:  
 Site Code: 239  
 Date Start: 15-Jun-11  
 Date End: 21-Jun-11  
 Allerton St, north of Samoset St (44)

NB, SB

Start Time	15	20	25	30	35	40	45	50	55	60	65	70	75	999	Total
06/20/11	0	0	1	1	0	0	0	0	0	0	0	0	0	0	2
01:00	0	0	1	0	1	0	0	0	0	0	0	0	0	0	2
02:00	0	0	5	2	0	1	0	0	0	0	0	0	0	0	8
03:00	0	0	0	0	0	0	0	0	0	0	0	0	0	0	0
04:00	0	3	0	1	0	0	0	0	0	0	0	0	0	0	4
05:00	1	0	1	0	1	0	0	0	0	0	0	0	0	0	3
06:00	1	5	5	3	2	0	0	0	0	0	0	0	0	0	16
07:00	5	6	8	8	2	0	0	0	0	0	0	0	0	0	29
08:00	5	10	17	12	3	1	0	0	0	0	0	0	0	0	48
09:00	9	14	17	13	1	0	0	0	0	0	0	0	0	0	54
10:00	6	15	11	8	0	1	0	0	0	0	0	0	0	0	41
11:00	14	14	18	13	5	0	0	0	0	0	0	0	0	0	64
12 PM	20	25	25	17	3	1	0	0	0	0	0	0	0	0	91
13:00	7	13	23	15	2	0	0	0	0	0	0	0	0	0	60
14:00	9	18	27	12	5	1	0	0	0	0	0	0	0	0	72
15:00	22	13	29	23	3	0	0	0	0	0	0	0	0	0	90
16:00	6	22	23	13	5	2	0	0	0	0	0	0	0	0	71
17:00	13	14	17	13	6	1	0	0	0	0	0	0	0	0	64
18:00	5	13	13	12	2	0	0	0	0	0	0	0	0	0	45
19:00	10	7	9	7	5	0	0	0	0	0	0	0	0	0	38
20:00	9	7	7	4	1	0	0	0	0	0	0	0	0	0	28
21:00	0	5	8	4	2	1	0	0	0	0	0	0	0	0	20
22:00	5	3	6	3	1	0	1	0	0	0	0	0	0	0	19
23:00	4	1	4	1	0	0	0	0	0	0	0	0	0	0	10
Total	151	208	275	185	50	9	1	0	0	0	0	0	0	0	879

Daily  
 15th Percentile : 8 MPH  
 50th Percentile : 19 MPH  
 85th Percentile : 27 MPH  
 95th Percentile : 30 MPH  
  
 Mean Speed(Average) : 19 MPH  
 10 MPH Pace Speed : 18-27 MPH  
 Number in Pace : 377  
 Percent in Pace : 42.9%  
 Number of Vehicles > 30 MPH : 61  
 Percent of Vehicles > 30 MPH : 6.9%

Community: Plymouth  
 Com#\_UR/FC: 239\_U0  
 Recorder #: Jamar #13  
 Layout: L6 Basic (2')

Station ID:  
 Site Code: 239  
 Date Start: 15-Jun-11  
 Date End: 21-Jun-11  
 Allerton St, north of Samoset St (44)

NB, SB

Start Time	15	16	21	26	31	36	41	46	51	56	61	66	71	76	999	Total
06/21/11	0	1	1	0	0	0	0	0	0	0	0	0	0	0	0	2
01:00	1	2	1	2	0	0	0	0	0	0	0	0	0	0	0	6
02:00	1	0	0	0	0	0	0	0	0	0	0	0	0	0	0	1
03:00	0	0	0	0	0	0	0	0	0	0	0	0	0	0	0	0
04:00	0	0	0	0	0	0	0	0	0	0	0	0	0	0	0	0
05:00	0	1	3	0	1	0	0	0	0	0	0	0	0	0	0	5
06:00	1	6	2	4	0	0	0	0	0	0	0	0	0	0	0	13
07:00	2	5	6	6	1	1	0	0	0	0	0	0	0	0	0	21
08:00	8	8	9	8	3	1	0	0	0	0	0	0	0	0	0	37
09:00	3	9	8	16	2	1	0	0	0	0	0	0	0	0	0	39
10:00	8	9	16	18	5	0	0	0	0	0	0	0	0	0	0	56
11:00	4	12	21	14	4	2	0	0	0	0	0	0	0	0	0	57
12 PM	8	14	21	20	1	0	0	0	0	0	0	0	0	0	0	64
13:00	12	13	17	17	4	0	0	0	0	0	0	0	0	0	0	63
14:00	13	9	18	13	5	1	0	0	0	0	0	0	0	0	0	59
15:00	10	24	33	31	10	1	0	0	0	0	0	0	0	0	0	109
16:00	16	31	27	28	13	3	0	0	0	0	0	0	0	0	0	118
17:00	4	11	25	11	8	1	0	0	0	0	0	0	0	0	0	60
18:00	5	8	17	11	1	1	0	0	0	0	0	0	0	0	0	43
19:00	3	9	13	8	5	2	0	0	0	0	0	0	0	0	0	40
20:00	3	7	11	9	1	0	0	0	0	0	0	0	0	0	0	31
21:00	1	2	6	4	1	0	0	0	0	0	0	0	0	0	0	14
22:00	3	2	6	8	0	0	0	0	0	0	0	0	0	0	0	19
23:00	1	2	1	0	1	0	0	0	0	0	0	0	0	0	0	5
Total	107	185	262	228	66	14	0	0	0	0	0	0	0	0	0	862

Daily  
 15th Percentile : 10 MPH  
 50th Percentile : 20 MPH  
 85th Percentile : 28 MPH  
 95th Percentile : 32 MPH  
  
 Mean Speed(Average) : 20 MPH  
 10 MPH Pace Speed : 19-28 MPH  
 Number in Pace : 392  
 Percent in Pace : 45.5%  
 Number of Vehicles > 30 MPH : 82  
 Percent of Vehicles > 30 MPH : 9.6%

Grand Total	834	1237	1812	1430	518	111	6	3	1	0	0	0	0	0	0	5952
-------------	-----	------	------	------	-----	-----	---	---	---	---	---	---	---	---	---	------

Overall  
 15th Percentile : 9 MPH  
 50th Percentile : 20 MPH  
 85th Percentile : 28 MPH  
 95th Percentile : 32 MPH  
  
 Mean Speed(Average) : 20 MPH  
 10 MPH Pace Speed : 19-28 MPH  
 Number in Pace : 2603  
 Percent in Pace : 43.7%  
 Number of Vehicles > 30 MPH : 615  
 Percent of Vehicles > 30 MPH : 10.3%







Old Colony Planning Council  
 70 School Street  
 Brockton, MA 02301  
 (508) 583-1833  
 www.ocpcrpa.org

Community: Plymouth  
 Com#\_UR/FC: 239\_U0  
 Recorder #: Jamar #13  
 Layout: L6 Basic (2')

Station ID:  
 Site Code: 239  
 Date Start: 15-Jun-11  
 Date End: 21-Jun-11  
 Allerton St, north of Samoset St (44)

NB

Start Time	Bikes	Cars & Trailers	2 Axle Long	Buses	2 Axle 6 Tire	3 Axle Single	4 Axle Single	<5 Axl Double	5 Axle Double	>6 Axl Double	<6 Axl Multi	6 Axle Multi	>6 Axl Multi	Total	Truck Total
06/17/11	0	2	0	0	0	0	0	0	0	0	0	0	0	2	0
01:00	0	0	0	0	0	0	0	0	0	0	0	0	0	0	0
02:00	0	3	0	0	0	0	0	0	0	0	0	0	0	3	0
03:00	0	0	0	0	0	0	0	0	0	0	0	0	0	0	0
04:00	0	0	1	0	0	0	0	0	0	0	0	0	0	1	0
05:00	0	0	0	0	1	0	0	0	0	0	0	0	0	1	1
06:00	0	2	2	0	0	0	0	0	0	0	0	0	0	4	0
07:00	0	4	3	0	2	0	0	0	0	0	0	0	0	9	2
08:00	0	19	10	0	1	0	0	0	0	0	0	0	0	30	1
09:00	0	20	6	1	2	0	0	0	0	0	0	0	0	29	3
10:00	0	16	7	1	3	0	0	0	0	0	0	0	0	27	4
11:00	0	18	9	1	2	0	0	0	0	0	0	0	0	30	3
12 PM	0	24	6	2	3	0	0	0	0	0	0	0	0	35	5
13:00	0	26	10	0	1	0	0	0	0	0	0	0	0	37	1
14:00	1	23	5	0	2	0	0	1	0	0	0	0	0	32	3
15:00	0	26	12	0	0	0	0	0	0	0	0	0	0	38	0
16:00	0	22	6	1	2	0	0	1	0	0	0	0	0	32	4
17:00	0	18	10	0	2	0	0	0	0	0	0	0	0	30	2
18:00	0	18	7	0	1	1	0	0	0	0	0	0	0	27	2
19:00	0	20	4	0	2	0	0	0	0	0	0	0	0	26	2
20:00	0	20	0	0	0	0	0	0	0	0	0	0	0	20	0
21:00	0	5	3	0	1	0	0	0	0	0	0	0	0	9	1
22:00	0	7	1	0	0	0	0	0	0	0	0	0	0	8	0
23:00	0	3	2	0	0	0	0	0	0	0	0	0	0	5	0
Total	1	296	104	6	25	1	0	2	0	0	0	0	0	435	34
Percent	0.2%	68.0%	23.9%	1.4%	5.7%	0.2%	0.0%	0.5%	0.0%	0.0%	0.0%	0.0%	0.0%		
AM Peak		09:00	08:00	09:00	10:00									08:00	10:00
Vol.		20	10	1	3									30	4
PM Peak	14:00	13:00	15:00	12:00	12:00	18:00		14:00						15:00	12:00
Vol.	1	26	12	2	3	1		1						38	5

Old Colony Planning Council  
 70 School Street  
 Brockton, MA 02301  
 (508) 583-1833  
 www.ocpcrpa.org

Community: Plymouth  
 Com#\_UR/FC: 239\_U0  
 Recorder #: Jamar #13  
 Layout: L6 Basic (2')

Station ID:  
 Site Code: 239  
 Date Start: 15-Jun-11  
 Date End: 21-Jun-11  
 Allerton St, north of Samoset St (44)

NB

Start Time	Bikes	Cars & Trailers	2 Axle Long	Buses	2 Axle 6 Tire	3 Axle Single	4 Axle Single	<5 Axl Double	5 Axle Double	>6 Axl Double	<6 Axl Multi	6 Axle Multi	>6 Axl Multi	Total	Truck Total
06/18/11	0	2	1	0	0	0	0	0	0	0	0	0	0	3	0
01:00	0	4	0	0	0	0	0	0	0	0	0	0	0	4	0
02:00	0	2	0	0	0	0	0	0	0	0	0	0	0	2	0
03:00	0	0	0	0	0	0	0	0	0	0	0	0	0	0	0
04:00	0	2	0	0	0	0	0	0	0	0	0	0	0	2	0
05:00	0	1	0	0	1	0	0	0	0	0	0	0	0	2	1
06:00	0	1	1	0	1	0	0	0	0	0	0	0	0	3	1
07:00	0	1	1	0	1	0	0	0	0	0	0	0	0	3	1
08:00	0	9	6	0	0	0	0	0	0	0	0	0	0	15	0
09:00	0	11	5	0	1	0	0	0	0	0	0	0	0	17	1
10:00	0	18	8	0	1	0	0	0	0	0	0	0	0	27	1
11:00	0	33	4	0	2	1	0	0	0	0	0	0	0	40	3
12 PM	1	26	9	0	0	0	0	0	0	0	0	0	0	36	0
13:00	0	34	9	0	0	0	0	0	0	0	0	0	0	43	0
14:00	0	20	8	0	1	1	0	1	0	0	0	0	0	31	3
15:00	0	26	5	0	2	0	0	0	0	0	0	0	0	33	2
16:00	0	22	7	0	1	0	0	0	0	0	0	0	0	30	1
17:00	0	14	8	0	3	0	0	0	0	0	0	0	0	25	3
18:00	1	10	8	0	0	0	0	0	0	0	0	0	0	19	0
19:00	0	11	5	0	0	0	0	0	0	0	0	0	0	16	0
20:00	0	10	1	0	2	0	0	0	0	0	0	0	0	13	2
21:00	0	6	2	0	0	0	0	0	0	0	0	0	0	8	0
22:00	0	4	1	0	0	0	0	0	0	0	0	0	0	5	0
23:00	0	6	0	0	0	0	0	0	0	0	0	0	0	6	0
Total	2	273	89	0	16	2	0	1	0	0	0	0	0	383	19
Percent	0.5%	71.3%	23.2%	0.0%	4.2%	0.5%	0.0%	0.3%	0.0%	0.0%	0.0%	0.0%	0.0%		
AM Peak		11:00	10:00		11:00	11:00								11:00	11:00
Vol.		33	8		2	1								40	3
PM Peak	12:00	13:00	12:00		17:00	14:00		14:00						13:00	14:00
Vol.	1	34	9		3	1		1						43	3





























Old Colony Planning Council  
 70 School Street  
 Brockton, MA 02301  
 (508) 583-1833  
 www.ocpcrpa.org

Community: Plymouth  
 Com#\_UR/FC: 239\_U0  
 Recorder #: Jamar #13  
 Layout: L6 Basic (2')

Station ID:  
 Site Code: 239  
 Date Start: 15-Jun-11  
 Date End: 21-Jun-11  
 Allerton St, north of Samoset St (44)

NB, SB																
Start Time	Bikes	Cars & Trailers	2 Axle Long	Buses	2 Axle 6 Tire	3 Axle Single	4 Axle Single	<5 Axl Double	5 Axle Double	>6 Axl Double	<6 Axl Multi	6 Axle Multi	>6 Axl Multi	Total	Truck Total	
06/17/11	0	5	0	0	0	0	0	0	0	0	0	0	0	5	0	
01:00	0	2	1	0	0	0	0	0	0	0	0	0	0	3	0	
02:00	0	5	0	0	0	0	0	0	0	0	0	0	0	5	0	
03:00	0	0	0	0	0	0	0	0	0	0	0	0	0	0	0	
04:00	0	1	1	0	0	0	0	0	0	0	0	0	0	2	0	
05:00	0	1	2	0	1	0	0	0	0	0	0	0	0	4	1	
06:00	0	8	4	0	0	0	0	0	0	0	0	0	0	12	0	
07:00	0	8	8	0	4	0	0	0	0	0	0	0	0	20	4	
08:00	0	35	15	0	1	0	0	0	0	0	0	0	0	51	1	
09:00	0	47	8	1	2	0	0	0	0	0	0	0	0	58	3	
10:00	0	46	10	1	3	0	0	0	0	0	0	0	0	60	4	
11:00	0	41	11	2	2	0	0	0	0	0	0	0	0	56	4	
12 PM	0	43	15	3	4	0	0	0	0	0	0	0	0	65	7	
13:00	0	68	16	0	1	0	0	0	0	0	0	0	0	85	1	
14:00	1	48	7	0	4	1	0	1	0	0	0	0	0	62	6	
15:00	0	68	24	1	0	0	0	0	0	0	0	0	0	93	1	
16:00	0	68	10	2	3	0	0	1	0	0	0	0	0	84	6	
17:00	0	54	11	0	2	0	0	0	0	0	0	0	0	67	2	
18:00	1	37	12	0	1	1	0	0	0	0	0	0	0	52	2	
19:00	0	36	6	0	2	0	0	0	0	0	0	0	0	44	2	
20:00	0	34	1	0	0	0	0	0	0	0	0	0	0	35	0	
21:00	0	14	6	0	1	0	0	0	0	0	0	0	0	21	1	
22:00	0	20	2	0	0	0	0	0	0	0	0	0	0	22	0	
23:00	0	10	2	0	0	0	0	0	0	0	0	0	0	12	0	
Total	2	699	172	10	31	2	0	2	0	0	0	0	0	918	45	
Percent	0.2%	76.1%	18.7%	1.1%	3.4%	0.2%	0.0%	0.2%	0.0%	0.0%	0.0%	0.0%	0.0%			
AM Peak		09:00	08:00	11:00	07:00									10:00	07:00	
Vol.		47	15	2	4									60	4	
PM Peak	14:00	13:00	15:00	12:00	12:00	14:00		14:00						15:00	12:00	
Vol.	1	68	24	3	4	1		1						93	7	

Old Colony Planning Council  
 70 School Street  
 Brockton, MA 02301  
 (508) 583-1833  
 www.ocpcrpa.org

Community: Plymouth  
 Com#\_UR/FC: 239\_U0  
 Recorder #: Jamar #13  
 Layout: L6 Basic (2')

Station ID:  
 Site Code: 239  
 Date Start: 15-Jun-11  
 Date End: 21-Jun-11  
 Allerton St, north of Samoset St (44)

NB, SB	Start Time	Bikes	Cars & Trailers	2 Axle Long	Buses	2 Axle 6 Tire	3 Axle Single	4 Axle Single	<5 Axl Double	5 Axle Double	>6 Axl Double	<6 Axl Multi	6 Axle Multi	>6 Axl Multi	Total	Truck Total
	06/18/11	0	5	1	0	0	0	0	0	0	0	0	0	0	6	0
	01:00	0	6	0	0	0	0	0	0	0	0	0	0	0	6	0
	02:00	0	3	0	0	0	0	0	0	0	0	0	0	0	3	0
	03:00	0	1	0	0	0	0	0	0	0	0	0	0	0	1	0
	04:00	0	3	0	0	0	0	0	0	0	0	0	0	0	3	0
	05:00	0	3	2	0	1	0	0	0	0	0	0	0	0	6	1
	06:00	0	3	3	0	1	0	0	0	0	0	0	0	0	7	1
	07:00	0	10	3	0	1	0	0	0	0	0	0	0	0	14	1
	08:00	0	23	8	0	0	0	0	0	0	0	0	0	0	31	0
	09:00	0	30	11	0	1	0	0	0	0	0	0	0	0	42	1
	10:00	0	46	11	0	2	0	0	0	0	0	0	0	0	59	2
	11:00	1	75	10	0	3	1	0	0	0	0	0	0	0	90	4
	12 PM	1	58	11	0	0	0	0	0	0	0	0	0	0	70	0
	13:00	0	67	17	0	0	0	0	0	0	0	0	0	0	84	0
	14:00	0	52	10	0	1	1	0	1	0	0	0	0	0	65	3
	15:00	0	56	9	0	3	0	0	0	0	0	0	0	0	68	3
	16:00	0	52	13	0	1	0	0	0	0	0	0	0	0	66	1
	17:00	0	39	11	0	3	0	0	0	0	0	0	0	0	53	3
	18:00	1	28	10	0	2	0	0	0	0	0	0	0	0	41	2
	19:00	0	23	7	0	0	0	0	0	0	0	0	0	0	30	0
	20:00	0	28	3	0	2	0	0	0	0	0	0	0	0	33	2
	21:00	0	17	3	0	0	0	0	0	0	0	0	0	0	20	0
	22:00	0	6	2	0	0	0	0	0	0	0	0	0	0	8	0
	23:00	0	17	1	0	0	0	0	0	0	0	0	0	0	18	0
	Total	3	651	146	0	21	2	0	1	0	0	0	0	0	824	24
	Percent	0.4%	79.0%	17.7%	0.0%	2.5%	0.2%	0.0%	0.1%	0.0%	0.0%	0.0%	0.0%	0.0%		
	AM Peak	11:00	11:00	09:00		11:00	11:00								11:00	11:00
	Vol.	1	75	11		3	1								90	4
	PM Peak	12:00	13:00	13:00		15:00	14:00		14:00						13:00	14:00
	Vol.	1	67	17		3	1		1						84	3











Old Colony Planning Council  
 70 School Street  
 Brockton, MA 02301  
 (508) 583-1833  
 www.ocpcrpa.org

Community: Plymouth  
 Com#\_UR/FC: 239\_U0  
 Recorder #: Jamar #15  
 Layout: L6 Basic (2')

Station ID:  
 Site Code: 239  
 Date Start: 15-Jun-11  
 Date End: 21-Jun-11  
 Allerton St, south of Samoset St (44)

Start Time	15-Jun-11 Wed		NB		SB		Combined		16-Jun-Thu		NB		SB		Combined	
	A.M.	P.M.	A.M.	P.M.	A.M.	P.M.	A.M.	P.M.	A.M.	P.M.	A.M.	P.M.	A.M.	P.M.	A.M.	P.M.
12:00	0	8	3	17	3	25	7	12	1	13	8	25				
12:15	1	13	2	21	3	34	4	11	4	12	8	23				
12:30	1	15	0	12	1	27	2	16	2	14	4	30				
12:45	0	8	1	15	1	23	0	14	3	16	3	30				
01:00	2	7	2	12	4	19	1	18	2	20	3	38				
01:15	1	13	2	12	3	25	0	5	0	18	0	23				
01:30	0	9	0	11	0	20	0	9	2	7	2	16				
01:45	0	14	0	13	0	27	1	8	1	24	2	32				
02:00	0	6	1	17	1	23	1	14	0	18	1	32				
02:15	0	8	2	12	2	20	0	11	0	17	0	28				
02:30	0	14	0	17	0	31	2	11	0	14	2	25				
02:45	0	12	0	14	0	26	2	<b>21</b>	0	11	2	32				
03:00	0	10	0	11	0	21	0	<b>20</b>	0	18	0	<b>38</b>				
03:15	0	9	0	18	0	27	0	<b>16</b>	0	18	0	<b>34</b>				
03:30	2	13	0	22	2	35	0	<b>19</b>	0	20	0	<b>39</b>				
03:45	0	5	0	18	0	23	2	21	0	<b>31</b>	2	<b>52</b>				
04:00	1	16	0	18	1	34	0	16	0	<b>16</b>	0	32				
04:15	0	5	0	<b>23</b>	0	<b>28</b>	0	10	0	<b>18</b>	0	28				
04:30	1	10	0	<b>21</b>	1	<b>31</b>	1	19	1	<b>29</b>	2	48				
04:45	1	14	1	<b>19</b>	2	<b>33</b>	0	15	0	20	0	35				
05:00	2	15	0	<b>26</b>	2	<b>41</b>	1	13	0	20	1	33				
05:15	5	7	1	20	6	27	4	8	0	21	4	29				
05:30	2	8	0	17	2	25	3	17	2	21	5	38				
05:45	7	7	1	14	8	21	6	12	0	15	6	27				
06:00	5	12	2	21	7	33	4	8	3	29	7	37				
06:15	2	<b>14</b>	2	20	4	34	9	17	2	23	11	40				
06:30	6	<b>12</b>	2	7	8	19	6	7	3	16	9	23				
06:45	10	<b>10</b>	9	6	19	16	7	7	7	20	14	27				
07:00	7	<b>13</b>	7	15	14	28	11	10	4	21	15	31				
07:15	7	14	5	14	12	28	8	8	3	19	11	27				
07:30	12	5	9	19	21	24	11	13	9	15	20	28				
07:45	<b>13</b>	6	15	14	<b>28</b>	20	10	10	7	14	17	24				
08:00	<b>20</b>	6	3	13	<b>23</b>	19	<b>12</b>	8	12	14	24	22				
08:15	<b>9</b>	9	9	9	<b>18</b>	18	<b>13</b>	11	4	6	17	17				
08:30	<b>16</b>	7	12	3	<b>28</b>	10	<b>13</b>	6	18	8	<b>31</b>	14				
08:45	13	4	10	8	23	12	<b>17</b>	6	9	8	<b>26</b>	14				
09:00	7	10	9	5	16	15	7	9	<b>15</b>	11	<b>22</b>	20				
09:15	7	4	13	9	20	13	7	6	<b>16</b>	10	<b>23</b>	16				
09:30	7	2	5	2	12	4	10	3	<b>20</b>	8	30	11				
09:45	12	3	9	2	21	5	6	2	<b>11</b>	5	17	7				
10:00	18	5	11	4	29	9	9	2	8	3	17	5				
10:15	17	3	7	9	24	12	9	4	13	5	22	9				
10:30	11	1	<b>9</b>	3	20	4	8	2	15	4	23	6				
10:45	8	3	<b>14</b>	1	22	4	9	2	13	3	22	5				
11:00	6	5	<b>14</b>	6	20	11	11	3	11	3	22	6				
11:15	9	6	<b>14</b>	5	23	11	13	2	13	2	26	4				
11:30	7	2	9	3	16	5	9	7	15	7	24	14				
11:45	6	1	13	0	19	1	10	4	10	3	20	7				
Total	261	403	228	598	489	1001	266	493	259	688	525	1181				
Day Total	664		826		1490		759		947		1706					
% Total	0.0%	17.5%	27.0%	15.3%	40.1%		15.6%	28.9%	15.2%	40.3%						
Peak	07:45	06:15	10:30	04:15	07:45	04:15	08:00	02:45	09:00	03:45	08:30	03:00				
Vol.	58	49	51	89	97	133	55	76	62	94	102	163				
P.H.F.	0.725	0.875	0.911	0.856	0.866	0.811	0.809	0.905	0.775	0.758	0.823	0.784				

Old Colony Planning Council  
 70 School Street  
 Brockton, MA 02301  
 (508) 583-1833  
 www.ocpcrpa.org

Community: Plymouth  
 Com#\_UR/FC: 239\_U0  
 Recorder #: Jamar #15  
 Layout: L6 Basic (2')

Station ID:  
 Site Code: 239  
 Date Start: 15-Jun-11  
 Date End: 21-Jun-11  
 Allerton St, south of Samoset St (44)

Start Time	17-Jun-11		NB		SB		Combined		18-Jun-Sat		NB		SB		Combined	
	Fri		A.M.	P.M.	A.M.	P.M.	A.M.	P.M.	A.M.	P.M.	A.M.	P.M.	A.M.	P.M.	A.M.	P.M.
12:00			4	15	3	18	7	33			1	12	5	18	6	30
12:15			3	10	3	10	6	20			0	11	5	21	5	32
12:30			3	16	1	13	4	29			1	8	2	19	3	27
12:45			1	16	0	22	1	38			2	14	4	13	6	27
01:00			1	18	4	11	5	29			2	9	2	11	4	20
01:15			2	13	3	20	5	33			0	14	1	12	1	26
01:30			0	11	1	15	1	26			1	23	1	8	2	31
01:45			1	8	1	20	2	28			0	11	2	21	2	32
02:00			0	15	1	12	1	27			0	10	1	19	1	29
02:15			0	8	1	13	1	21			1	12	1	19	2	31
02:30			1	11	0	13	1	24			2	15	0	12	2	27
02:45			1	20	1	15	2	35			1	7	0	17	1	24
03:00			0	9	2	15	2	24			0	14	0	12	0	26
03:15			0	16	0	20	0	36			1	18	0	16	1	34
03:30			2	12	0	24	2	36			1	16	0	19	1	35
03:45			0	15	0	12	0	27			1	21	1	20	2	41
04:00			0	13	0	19	0	32			1	7	0	15	1	22
04:15			1	20	0	25	1	45			0	7	0	16	0	23
04:30			2	18	0	18	2	36			1	6	0	25	1	31
04:45			0	13	0	13	0	26			1	11	0	29	1	40
05:00			2	12	0	26	2	38			0	15	0	19	0	34
05:15			1	13	1	25	2	38			1	10	1	15	2	25
05:30			3	9	0	32	3	41			0	12	0	14	0	26
05:45			4	9	2	24	6	33			3	8	1	11	4	19
06:00			3	8	3	23	6	31			1	4	0	7	1	11
06:15			7	11	2	19	9	30			3	8	0	9	3	17
06:30			6	8	2	15	8	23			3	4	1	17	4	21
06:45			4	11	8	15	12	26			1	7	1	7	2	14
07:00				13	6	13	17	26			3	9	1	12	4	21
07:15			7	11	4	15	11	26			1	6	2	5	3	11
07:30			11	6	6	8	17	14			3	4	3	6	6	10
07:45			14	13	11	8	25	21			11	7	6	5	17	12
08:00			13	13	12	15	25	28			2	9	3	8	5	17
08:15			6	6	12	6	18	12			8	10	2	10	10	20
08:30			5	7	16	7	21	14			5	6	4	6	9	12
08:45			16	5	6	5	22	10			8	5	11	6	19	11
09:00			14	6	14	9	28	15			17	6	8	8	25	14
09:15			9	4	14	7	23	11			16	4	13	10	29	14
09:30			5	3	11	9	16	12			5	6	17	7	22	13
09:45			13	4	18	7	31	11			11	5	22	7	33	12
10:00			10	8	15	4	25	12			14	1	13	4	27	5
10:15			8	2	14	3	22	5			15	0	16	5	31	5
10:30			5	2	13	4	18	6			13	5	16	6	29	11
10:45			8	1	15	5	23	6			27	1	19	3	46	4
11:00			14	5	12	6	26	11			7	6	19	3	26	9
11:15			7	3	11	8	18	11			19	3	18	5	37	8
11:30			12	2	13	4	25	6			19	4	22	7	41	11
11:45			10	2	21	5	31	7			17	3	18	8	35	11
Total			250	474	283	655	533	1129			250	414	262	572	512	986
Day Total			724		938		1662				664		834		1498	
% Total			0.0%	15.0%	28.5%	17.0%	39.4%			16.7%	27.6%	17.5%	38.2%			
Peak			07:15	03:45	09:45	05:00	11:00	05:00			10:45	03:00	10:45	04:15	10:45	03:00
Vol.			45	66	60	107	100	150			72	69	78	89	150	136
P.H.F.			0.804	0.825	0.833	0.836	0.806	0.915			0.667	0.750	0.886	0.767	0.815	0.829

Old Colony Planning Council  
 70 School Street  
 Brockton, MA 02301  
 (508) 583-1833  
 www.ocpcrpa.org

Community: Plymouth  
 Com#\_UR/FC: 239\_U0  
 Recorder #: Jamar #15  
 Layout: L6 Basic (2')

Station ID:  
 Site Code: 239  
 Date Start: 15-Jun-11  
 Date End: 21-Jun-11  
 Allerton St, south of Samoset St (44)

Start Time	19-Jun-11 Sun		NB		SB		Combined		20-Jun-Mon		NB		SB		Combined	
	A.M.	P.M.	A.M.	P.M.	A.M.	P.M.	A.M.	P.M.	A.M.	P.M.	A.M.	P.M.	A.M.	P.M.	A.M.	P.M.
12:00	1	18	2	18	3	36	2	9	2	14	4	23				
12:15	1	7	8	15	9	22	0	13	4	19	4	32				
12:30	0	11	2	18	2	29	0	12	1	23	1	35				
12:45	2	11	3	24	5	35	4	13	0	14	4	27				
01:00	3	5	8	11	11	16	1	8	2	17	3	25				
01:15	1	16	1	18	2	34	1	12	0	14	1	26				
01:30	3	10	3	25	6	35	0	8	2	21	2	29				
01:45	2	11	3	17	5	28	0	9	0	16	0	25				
02:00	0	11	0	12	0	23	2	14	0	11	2	25				
02:15	0	14	2	18	2	32	2	15	0	19	2	34				
02:30	1	10	1	17	2	27	1	23	0	14	1	37				
02:45	0	8	1	5	1	13	1	10	0	15	1	25				
03:00	0	4	0	18	0	22	0	16	0	17	0	33				
03:15	0	10	0	8	0	18	0	8	0	14	0	22				
03:30	0	7	1	9	1	16	0	8	0	14	0	22				
03:45	0	4	0	9	0	13	1	16	0	22	1	38				
04:00	0	7	0	13	0	20	0	10	0	19	0	29				
04:15	0	5	1	10	1	15	0	11	0	24	0	35				
04:30	1	8	0	14	1	22	2	13	0	20	2	33				
04:45	0	4	0	16	0	20	1	15	0	20	1	35				
05:00	1	7	0	13	1	20	1	9	0	23	1	32				
05:15	0	9	0	12	0	21	1	8	0	21	1	29				
05:30	1	6	0	6	1	12	3	13	1	17	4	30				
05:45	2	6	0	13	2	19	7	9	0	21	7	30				
06:00	2	8	1	15	3	23	3	10	2	16	5	26				
06:15	2	12	1	6	3	18	3	10	4	10	7	20				
06:30	1	5	1	7	2	12	3	7	6	9	9	16				
06:45	2	8	1	7	3	15	5	6	5	18	10	24				
07:00	3	2	1	7	4	9	6	8	5	12	11	20				
07:15	16	7	0	7	16	14	8	13	6	11	14	24				
07:30	11	9	5	8	16	17	15	8	10	6	25	14				
07:45	5	9	4	13	9	22	14	9	7	6	21	15				
08:00	7	11	8	13	15	24	11	15	10	15	21	30				
08:15	4	4	21	4	25	8	6	4	9	8	15	12				
08:30	8	1	6	9	14	10	12	7	8	7	20	14				
08:45	19	2	10	7	29	9	16	5	13	6	29	11				
09:00	8	2	3	6	11	8	14	5	15	8	29	13				
09:15	6	3	12	7	18	10	7	1	7	7	14	8				
09:30	5	4	9	4	14	8	8	1	12	4	20	5				
09:45	13	0	21	4	34	4	9	4	13	8	22	12				
10:00	10	2	6	5	16	7	8	3	9	6	17	9				
10:15	15	2	12	4	27	6	13	6	10	6	23	12				
10:30	9	5	11	3	20	8	9	2	16	3	25	5				
10:45	13	3	9	1	22	4	5	4	11	4	16	8				
11:00	10	2	14	4	24	6	12	3	17	0	29	3				
11:15	11	1	32	5	43	6	5	1	9	1	14	2				
11:30	13	1	14	2	27	3	9	3	13	3	22	6				
11:45	16	4	14	3	30	7	21	1	9	2	30	3				
Total	228	316	252	490	480	806	252	418	238	605	490	1023				
Day Total	544		742		1286		670		843		1513					
% Total	0.0%	17.7%	24.6%	19.6%	38.1%		16.7%	27.6%	15.7%	40.0%						
Peak	11:00	01:15	11:00	00:45	11:00	12:00	08:30	02:15	10:15	04:15	11:00	03:45				
Vol.	50	48	74	78	124	122	49	64	54	87	95	135				
P.H.F.	0.781	0.750	0.578	0.780	0.721	0.847	0.766	0.696	0.794	0.906	0.792	0.888				

Old Colony Planning Council  
 70 School Street  
 Brockton, MA 02301  
 (508) 583-1833  
 www.ocpcrpa.org

Community: Plymouth  
 Com#\_UR/FC: 239\_U0  
 Recorder #: Jamar #15  
 Layout: L6 Basic (2')

Station ID:  
 Site Code: 239  
 Date Start: 15-Jun-11  
 Date End: 21-Jun-11  
 Allerton St, south of Samoset St (44)

Start Time	21-Jun-11 Tue		NB		SB		Combined		22-Jun-Wed	NB		SB		Combined	
	A.M.	P.M.	A.M.	P.M.	A.M.	P.M.	A.M.	P.M.		A.M.	P.M.	A.M.	P.M.	A.M.	P.M.
12:00	0	8			2	21	2	29	*	*	*	*	*	*	
12:15	1	17			1	16	2	33	*	*	*	*	*	*	
12:30	0	15			2	18	2	33	*	*	*	*	*	*	
12:45	2	11			2	18	4	29	*	*	*	*	*	*	
01:00	3	9			1	17	4	26	*	*	*	*	*	*	
01:15	0	7			2	22	2	29	*	*	*	*	*	*	
01:30	1	13			3	13	4	26	*	*	*	*	*	*	
01:45	0	17			0	11	0	28	*	*	*	*	*	*	
02:00	0	8			1	11	1	19	*	*	*	*	*	*	
02:15	0	12			0	17	0	29	*	*	*	*	*	*	
02:30	0	18			0	9	0	27	*	*	*	*	*	*	
02:45	0	14			0	13	0	27	*	*	*	*	*	*	
03:00	1	7			0	20	1	27	*	*	*	*	*	*	
03:15	0	22			0	23	0	45	*	*	*	*	*	*	
03:30	0	11			0	39	0	50	*	*	*	*	*	*	
03:45	1	14			1	33	2	47	*	*	*	*	*	*	
04:00	0	13			0	38	0	51	*	*	*	*	*	*	
04:15	0	12			0	39	0	51	*	*	*	*	*	*	
04:30	3	12			0	15	3	27	*	*	*	*	*	*	
04:45	3	13			0	16	3	29	*	*	*	*	*	*	
05:00	3	17			1	20	4	37	*	*	*	*	*	*	
05:15	3	12			1	20	4	32	*	*	*	*	*	*	
05:30	2	8			0	19	2	27	*	*	*	*	*	*	
05:45	0	15			1	17	1	32	*	*	*	*	*	*	
06:00	5	12			1	16	6	28	*	*	*	*	*	*	
06:15	6	7			1	17	7	24	*	*	*	*	*	*	
06:30	6	15			7	15	13	30	*	*	*	*	*	*	
06:45	5	8			6	17	11	25	*	*	*	*	*	*	
07:00	5	8			3	12	8	20	*	*	*	*	*	*	
07:15	12	8			1	10	13	18	*	*	*	*	*	*	
07:30	6	7			7	9	13	16	*	*	*	*	*	*	
07:45	11	5			12	15	23	20	*	*	*	*	*	*	
08:00	9	7			10	13	19	20	*	*	*	*	*	*	
08:15	14	3			12	14	26	17	*	*	*	*	*	*	
08:30	11	3			8	6	19	9	*	*	*	*	*	*	
08:45	13	7			7	6	20	13	*	*	*	*	*	*	
09:00	14	4			12	8	26	12	*	*	*	*	*	*	
09:15	10	0			8	6	18	6	*	*	*	*	*	*	
09:30	11	1			20	6	31	7	*	*	*	*	*	*	
09:45	10	4			15	5	25	9	*	*	*	*	*	*	
10:00	10	8			12	7	22	15	*	*	*	*	*	*	
10:15	13	2			9	2	22	4	*	*	*	*	*	*	
10:30	14	5			16	4	30	9	*	*	*	*	*	*	
10:45	7	2			16	4	23	6	*	*	*	*	*	*	
11:00	9	2			12	1	21	3	*	*	*	*	*	*	
11:15	7	3			11	3	18	6	*	*	*	*	*	*	
11:30	17	1			13	3	30	4	*	*	*	*	*	*	
11:45	10	1			11	4	21	5	*	*	*	*	*	*	
Total	258	428			248	688	506	1116		0	0	0	0	0	0
Day Total	686		936		1622				0	0	0	0	0	0	0
% Total	0.0%	15.9%	26.4%		15.3%	42.4%			0.0%	0.0%	0.0%	0.0%			
Peak	08:15	02:30			09:30	03:30	09:00	03:30							
Vol.	52	61			56	149	100	199							
P.H.F.	0.929	0.693			0.700	0.955	0.806	0.975							

Community: Plymouth  
 Com#\_UR/FC: 239\_U0  
 Recorder #: Jamar #15  
 Layout: L6 Basic (2')

Old Colony Planning Council  
 70 School Street  
 Brockton, MA 02301  
 (508) 583-1833  
 www.ocpcrpa.org

Station ID:  
 Site Code: 239  
 Date Start: 15-Jun-11  
 Date End: 21-Jun-11  
 Allerton St, south of Samoset St (44)

Start Time	15-Jun-11 Wed	NB	SB	Combined Total	
12:00 AM		2	6	8	█
01:00		3	4	7	█
02:00		0	3	3	█
03:00		2	0	2	█
04:00		3	1	4	█
05:00		16	2	18	██
06:00		23	15	38	████
07:00		39	36	75	██████
08:00		58	34	92	████████
09:00		33	36	69	██████
10:00		54	41	95	████████
11:00		28	50	78	██████
12:00 PM		44	65	109	████████
01:00		43	48	91	██████
02:00		40	60	100	██████
03:00		37	69	106	██████
04:00		45	81	126	████████
05:00		37	77	114	██████
06:00		48	54	102	██████
07:00		38	62	100	██████
08:00		26	33	59	████
09:00		19	18	37	██
10:00		12	17	29	██
11:00		14	14	28	██
<b>Total</b>		<b>664</b>	<b>826</b>	<b>1490</b>	
<b>Percent</b>		<b>44.6%</b>	<b>55.4%</b>		

Community: Plymouth  
 Com#\_UR/FC: 239\_U0  
 Recorder #: Jamar #15  
 Layout: L6 Basic (2')

Old Colony Planning Council  
 70 School Street  
 Brockton, MA 02301  
 (508) 583-1833  
 www.ocpcrpa.org

Station ID:  
 Site Code: 239  
 Date Start: 15-Jun-11  
 Date End: 21-Jun-11  
 Allerton St, south of Samoset St (44)

Start Time	16-Jun-11 Thu	NB	SB	Combined Total	
12:00 AM		13	10	23	█
01:00		2	5	7	█
02:00		5	0	5	█
03:00		2	0	2	█
04:00		1	1	2	█
05:00		14	2	16	█
06:00		26	15	41	█
07:00		40	23	63	█
08:00		55	43	98	█
09:00		30	62	92	█
10:00		35	49	84	█
11:00		43	49	92	█
12:00 PM		53	55	108	█
01:00		40	69	109	█
02:00		57	60	117	█
03:00		76	87	163	█
04:00		60	83	143	█
05:00		50	77	127	█
06:00		39	88	127	█
07:00		41	69	110	█
08:00		31	36	67	█
09:00		20	34	54	█
10:00		10	15	25	█
11:00		16	15	31	█
<b>Total</b>		<b>759</b>	<b>947</b>	<b>1706</b>	
<b>Percent</b>		<b>44.5%</b>	<b>55.5%</b>		



Community: Plymouth  
 Com#\_UR/FC: 239\_U0  
 Recorder #: Jamar #15  
 Layout: L6 Basic (2')

Old Colony Planning Council  
 70 School Street  
 Brockton, MA 02301  
 (508) 583-1833  
 www.ocpcrpa.org

Station ID:  
 Site Code: 239  
 Date Start: 15-Jun-11  
 Date End: 21-Jun-11  
 Allerton St, south of Samoset St (44)

Start Time	17-Jun-11 Fri	NB	SB	Combined Total	
12:00 AM		11	7	18	
01:00		4	9	13	
02:00		2	3	5	
03:00		2	2	4	
04:00		3	0	3	
05:00		10	3	13	
06:00		20	15	35	
07:00		43	27	70	
08:00		40	46	86	
09:00		41	57	98	
10:00		31	57	88	
11:00		43	57	100	
12:00 PM		57	63	120	
01:00		50	66	116	
02:00		54	53	107	
03:00		52	71	123	
04:00		64	75	139	
05:00		43	107	150	
06:00		38	72	110	
07:00		43	44	87	
08:00		31	33	64	
09:00		17	32	49	
10:00		13	16	29	
11:00		12	23	35	
<b>Total</b>		<b>724</b>	<b>938</b>	<b>1662</b>	
<b>Percent</b>		<b>43.6%</b>	<b>56.4%</b>		

Community: Plymouth  
 Com#\_UR/FC: 239\_U0  
 Recorder #: Jamar #15  
 Layout: L6 Basic (2')

Old Colony Planning Council  
 70 School Street  
 Brockton, MA 02301  
 (508) 583-1833  
 www.ocpcrpa.org

Station ID:  
 Site Code: 239  
 Date Start: 15-Jun-11  
 Date End: 21-Jun-11  
 Allerton St, south of Samoset St (44)

Start Time	18-Jun-11 Sat	NB	SB	Combined Total	
12:00 AM		4	16	20	
01:00		3	6	9	
02:00		4	2	6	
03:00		3	1	4	
04:00		3	0	3	
05:00		4	2	6	
06:00		8	2	10	
07:00		18	12	30	
08:00		23	20	43	
09:00		49	60	109	
10:00		69	64	133	
11:00		62	77	139	
12:00 PM		45	71	116	
01:00		57	52	109	
02:00		44	67	111	
03:00		69	67	136	
04:00		31	85	116	
05:00		45	59	104	
06:00		23	40	63	
07:00		26	28	54	
08:00		30	30	60	
09:00		21	32	53	
10:00		7	18	25	
11:00		16	23	39	
Total		664	834	1498	
Percent		44.3%	55.7%		

Community: Plymouth  
 Com#\_UR/FC: 239\_U0  
 Recorder #: Jamar #15  
 Layout: L6 Basic (2')

Old Colony Planning Council  
 70 School Street  
 Brockton, MA 02301  
 (508) 583-1833  
 www.ocpcrpa.org

Station ID:  
 Site Code: 239  
 Date Start: 15-Jun-11  
 Date End: 21-Jun-11  
 Allerton St, south of Samoset St (44)

Start Time	19-Jun-11 Sun	NB	SB	Combined Total	
12:00 AM		4	15	19	█
01:00		9	15	24	█
02:00		1	4	5	█
03:00		0	1	1	
04:00		1	1	2	
05:00		4	0	4	█
06:00		7	4	11	█
07:00		35	10	45	██████████
08:00		38	45	83	██████████████████
09:00		32	45	77	██████████████████
10:00		47	38	85	██████████████████
11:00		50	74	124	██████████████████████████████
12:00 PM		47	75	122	██████████████████████████████
01:00		42	71	113	██████████████████████████████
02:00		43	52	95	██████████████████████████████
03:00		25	44	69	██████████████████████████████
04:00		24	53	77	██████████████████████████████
05:00		28	44	72	██████████████████████████████
06:00		33	35	68	██████████████████████████████
07:00		27	35	62	██████████████████████████████
08:00		18	33	51	██████████████████████████████
09:00		9	21	30	██████████
10:00		12	13	25	██████████
11:00		8	14	22	██████████
Total		544	742	1286	
Percent		42.3%	57.7%		

Community: Plymouth  
 Com#\_UR/FC: 239\_U0  
 Recorder #: Jamar #15  
 Layout: L6 Basic (2')

Old Colony Planning Council  
 70 School Street  
 Brockton, MA 02301  
 (508) 583-1833  
 www.ocpcrpa.org

Station ID:  
 Site Code: 239  
 Date Start: 15-Jun-11  
 Date End: 21-Jun-11  
 Allerton St, south of Samoset St (44)

Start Time	20-Jun-11 Mon	NB	SB	Combined Total	
12:00 AM		6	7	13	█
01:00		2	4	6	█
02:00		6	0	6	█
03:00		1	0	1	
04:00		3	0	3	█
05:00		12	1	13	█
06:00		14	17	31	█
07:00		43	28	71	█
08:00		45	40	85	█
09:00		38	47	85	█
10:00		35	46	81	█
11:00		47	48	95	█
12:00 PM		47	70	117	█
01:00		37	68	105	█
02:00		62	59	121	█
03:00		48	67	115	█
04:00		49	83	132	█
05:00		39	82	121	█
06:00		33	53	86	█
07:00		38	35	73	█
08:00		31	36	67	█
09:00		11	27	38	█
10:00		15	19	34	█
11:00		8	6	14	█
Total		670	843	1513	
Percent		44.3%	55.7%		

Community: Plymouth  
 Com#\_UR/FC: 239\_U0  
 Recorder #: Jamar #15  
 Layout: L6 Basic (2')

Old Colony Planning Council  
 70 School Street  
 Brockton, MA 02301  
 (508) 583-1833  
 www.ocpcrpa.org

Station ID:  
 Site Code: 239  
 Date Start: 15-Jun-11  
 Date End: 21-Jun-11  
 Allerton St, south of Samoset St (44)

Start Time	21-Jun-11 Tue	NB	SB	Combined Total	
12:00 AM		3	7	10	█
01:00		4	6	10	█
02:00		0	1	1	
03:00		2	1	3	█
04:00		6	0	6	█
05:00		8	3	11	█
06:00		22	15	37	█
07:00		34	23	57	█
08:00		47	37	84	█
09:00		45	55	100	█
10:00		44	53	97	█
11:00		43	47	90	█
12:00 PM		51	73	124	█
01:00		46	63	109	█
02:00		52	50	102	█
03:00		54	115	169	█
04:00		50	108	158	█
05:00		52	76	128	█
06:00		42	65	107	█
07:00		28	46	74	█
08:00		20	39	59	█
09:00		9	25	34	█
10:00		17	17	34	█
11:00		7	11	18	█
Total		686	936	1622	
Percent		42.3%	57.7%		
Grand Total		4711	6066		
Percentage		43.7%	56.3%		



Old Colony Planning Council  
 70 School Street  
 Brockton, MA 02301  
 (508) 583-1833  
 www.ocpcrpa.org

Community: Plymouth  
 Com#\_UR/FC: 239\_U0  
 Recorder #: Jamar #15  
 Layout: L6 Basic (2')

Station ID:  
 Site Code: 239  
 Date Start: 15-Jun-11  
 Date End: 21-Jun-11  
 Allerton St, south of Samoset St (44)

NB

Start Time	15	16 20	21 25	26 30	31 35	36 40	41 45	46 50	51 55	56 60	61 65	66 70	71 75	76 999	Total
06/15/11	0	0	0	2	0	0	0	0	0	0	0	0	0	0	2
01:00	0	1	1	0	1	0	0	0	0	0	0	0	0	0	3
02:00	0	0	0	0	0	0	0	0	0	0	0	0	0	0	0
03:00	0	0	1	1	0	0	0	0	0	0	0	0	0	0	2
04:00	1	0	0	0	2	0	0	0	0	0	0	0	0	0	3
05:00	3	3	1	3	4	1	1	0	0	0	0	0	0	0	16
06:00	2	2	4	9	4	1	1	0	0	0	0	0	0	0	23
07:00	0	9	4	17	7	2	0	0	0	0	0	0	0	0	39
08:00	4	8	18	14	14	0	0	0	0	0	0	0	0	0	58
09:00	5	5	10	9	4	0	0	0	0	0	0	0	0	0	33
10:00	3	7	16	22	6	0	0	0	0	0	0	0	0	0	54
11:00	3	5	2	13	4	1	0	0	0	0	0	0	0	0	28
12 PM	2	9	5	18	9	1	0	0	0	0	0	0	0	0	44
13:00	4	2	12	17	6	2	0	0	0	0	0	0	0	0	43
14:00	3	5	9	11	10	2	0	0	0	0	0	0	0	0	40
15:00	3	6	11	9	6	2	0	0	0	0	0	0	0	0	37
16:00	1	6	13	16	5	2	2	0	0	0	0	0	0	0	45
17:00	4	7	5	13	7	1	0	0	0	0	0	0	0	0	37
18:00	7	5	12	13	9	2	0	0	0	0	0	0	0	0	48
19:00	2	9	5	12	9	1	0	0	0	0	0	0	0	0	38
20:00	2	5	8	4	7	0	0	0	0	0	0	0	0	0	26
21:00	4	4	6	3	2	0	0	0	0	0	0	0	0	0	19
22:00	2	1	3	3	3	0	0	0	0	0	0	0	0	0	12
23:00	0	3	3	6	2	0	0	0	0	0	0	0	0	0	14
Total	55	102	149	215	121	18	4	0	0	0	0	0	0	0	664

Daily  
 15th Percentile : 12 MPH  
 50th Percentile : 24 MPH  
 85th Percentile : 31 MPH  
 95th Percentile : 34 MPH  
  
 Mean Speed(Average) : 23 MPH  
 10 MPH Pace Speed : 22-31 MPH  
 Number in Pace : 309  
 Percent in Pace : 46.5%  
 Number of Vehicles > 30 MPH : 135  
 Percent of Vehicles > 30 MPH : 20.3%

Old Colony Planning Council  
 70 School Street  
 Brockton, MA 02301  
 (508) 583-1833  
 www.ocpcrpa.org

Community: Plymouth  
 Com#\_UR/FC: 239\_U0  
 Recorder #: Jamar #15  
 Layout: L6 Basic (2')

Station ID:  
 Site Code: 239  
 Date Start: 15-Jun-11  
 Date End: 21-Jun-11  
 Allerton St, south of Samoset St (44)

NB

Start Time	15	16 20	21 25	26 30	31 35	36 40	41 45	46 50	51 55	56 60	61 65	66 70	71 75	76 999	Total
06/16/11	1	2	3	3	3	1	0	0	0	0	0	0	0	0	13
01:00	0	1	1	0	0	0	0	0	0	0	0	0	0	0	2
02:00	0	1	2	0	1	0	1	0	0	0	0	0	0	0	5
03:00	1	1	0	0	0	0	0	0	0	0	0	0	0	0	2
04:00	0	0	0	0	0	0	1	0	0	0	0	0	0	0	1
05:00	2	3	2	4	2	1	0	0	0	0	0	0	0	0	14
06:00	0	0	9	5	9	3	0	0	0	0	0	0	0	0	26
07:00	1	5	7	14	12	1	0	0	0	0	0	0	0	0	40
08:00	3	10	15	20	2	4	1	0	0	0	0	0	0	0	55
09:00	0	1	6	15	5	3	0	0	0	0	0	0	0	0	30
10:00	3	5	11	5	10	0	1	0	0	0	0	0	0	0	35
11:00	2	3	10	21	6	1	0	0	0	0	0	0	0	0	43
12 PM	0	6	23	17	7	0	0	0	0	0	0	0	0	0	53
13:00	5	4	7	11	13	0	0	0	0	0	0	0	0	0	40
14:00	5	3	14	24	10	1	0	0	0	0	0	0	0	0	57
15:00	8	11	32	17	7	1	0	0	0	0	0	0	0	0	76
16:00	3	9	15	19	13	1	0	0	0	0	0	0	0	0	60
17:00	4	2	9	21	12	1	0	1	0	0	0	0	0	0	50
18:00	3	3	7	10	15	1	0	0	0	0	0	0	0	0	39
19:00	7	4	6	10	11	3	0	0	0	0	0	0	0	0	41
20:00	1	4	8	14	4	0	0	0	0	0	0	0	0	0	31
21:00	1	2	7	7	1	2	0	0	0	0	0	0	0	0	20
22:00	1	2	2	4	1	0	0	0	0	0	0	0	0	0	10
23:00	4	1	5	5	1	0	0	0	0	0	0	0	0	0	16
Total	55	83	201	246	145	24	4	1	0	0	0	0	0	0	759

Daily  
 15th Percentile : 14 MPH  
 50th Percentile : 24 MPH  
 85th Percentile : 31 MPH  
 95th Percentile : 35 MPH  
  
 Mean Speed(Average) : 24 MPH  
 10 MPH Pace Speed : 22-31 MPH  
 Number in Pace : 384  
 Percent in Pace : 50.6%  
 Number of Vehicles > 30 MPH : 167  
 Percent of Vehicles > 30 MPH : 22.0%



Old Colony Planning Council  
 70 School Street  
 Brockton, MA 02301  
 (508) 583-1833  
 www.ocpcrpa.org

Community: Plymouth  
 Com#\_UR/FC: 239\_U0  
 Recorder #: Jamar #15  
 Layout: L6 Basic (2')

Station ID:  
 Site Code: 239  
 Date Start: 15-Jun-11  
 Date End: 21-Jun-11  
 Allerton St, south of Samoset St (44)

NB

Start Time	15	16	21	26	31	36	41	46	51	56	61	66	71	76	999	Total
06/17/11	0	3	1	4	3	0	0	0	0	0	0	0	0	0	0	11
01:00	0	1	1	0	2	0	0	0	0	0	0	0	0	0	0	4
02:00	0	0	1	1	0	0	0	0	0	0	0	0	0	0	0	2
03:00	1	1	0	0	0	0	0	0	0	0	0	0	0	0	0	2
04:00	0	0	0	1	0	1	1	0	0	0	0	0	0	0	0	3
05:00	1	3	0	2	4	0	0	0	0	0	0	0	0	0	0	10
06:00	2	0	5	8	3	1	1	0	0	0	0	0	0	0	0	20
07:00	4	6	11	12	10	0	0	0	0	0	0	0	0	0	0	43
08:00	2	11	16	7	4	0	0	0	0	0	0	0	0	0	0	40
09:00	4	13	3	15	5	1	0	0	0	0	0	0	0	0	0	41
10:00	1	6	4	16	3	1	0	0	0	0	0	0	0	0	0	31
11:00	2	12	8	17	3	1	0	0	0	0	0	0	0	0	0	43
12 PM	0	6	16	24	11	0	0	0	0	0	0	0	0	0	0	57
13:00	4	7	7	17	13	2	0	0	0	0	0	0	0	0	0	50
14:00	4	8	12	19	7	3	1	0	0	0	0	0	0	0	0	54
15:00	3	8	5	19	13	3	1	0	0	0	0	0	0	0	0	52
16:00	3	7	19	23	9	3	0	0	0	0	0	0	0	0	0	64
17:00	5	7	12	11	7	1	0	0	0	0	0	0	0	0	0	43
18:00	0	5	13	14	4	1	0	1	0	0	0	0	0	0	0	38
19:00	6	5	10	15	4	3	0	0	0	0	0	0	0	0	0	43
20:00	2	4	14	7	3	1	0	0	0	0	0	0	0	0	0	31
21:00	0	3	3	7	4	0	0	0	0	0	0	0	0	0	0	17
22:00	1	1	4	5	2	0	0	0	0	0	0	0	0	0	0	13
23:00	2	1	4	4	0	1	0	0	0	0	0	0	0	0	0	12
Total	47	118	169	248	114	23	4	1	0	0	0	0	0	0	0	724

Daily  
 15th Percentile : 13 MPH  
 50th Percentile : 24 MPH  
 85th Percentile : 30 MPH  
 95th Percentile : 34 MPH  
 Mean Speed(Average) : 24 MPH  
 10 MPH Pace Speed : 22-31 MPH  
 Number in Pace : 352  
 Percent in Pace : 48.6%  
 Number of Vehicles > 30 MPH : 139  
 Percent of Vehicles > 30 MPH : 19.3%

Old Colony Planning Council  
 70 School Street  
 Brockton, MA 02301  
 (508) 583-1833  
 www.ocpcrpa.org

Community: Plymouth  
 Com#\_UR/FC: 239\_U0  
 Recorder #: Jamar #15  
 Layout: L6 Basic (2')

Station ID:  
 Site Code: 239  
 Date Start: 15-Jun-11  
 Date End: 21-Jun-11  
 Allerton St, south of Samoset St (44)

NB

Start Time	15	16	21	26	31	36	41	46	51	56	61	66	71	76	999	Total
06/18/11	0	1	1	2	0	0	0	0	0	0	0	0	0	0	0	4
01:00	0	1	0	1	1	0	0	0	0	0	0	0	0	0	0	3
02:00	1	1	0	1	1	0	0	0	0	0	0	0	0	0	0	4
03:00	0	0	1	2	0	0	0	0	0	0	0	0	0	0	0	3
04:00	1	0	2	0	0	0	0	0	0	0	0	0	0	0	0	3
05:00	1	0	1	2	0	0	0	0	0	0	0	0	0	0	0	4
06:00	2	1	0	5	0	0	0	0	0	0	0	0	0	0	0	8
07:00	2	3	3	4	6	0	0	0	0	0	0	0	0	0	0	18
08:00	5	4	4	4	5	1	0	0	0	0	0	0	0	0	0	23
09:00	1	9	13	14	10	1	1	0	0	0	0	0	0	0	0	49
10:00	4	9	10	36	8	2	0	0	0	0	0	0	0	0	0	69
11:00	2	8	10	27	15	0	0	0	0	0	0	0	0	0	0	62
12 PM	5	7	12	12	7	1	0	1	0	0	0	0	0	0	0	45
13:00	4	11	9	17	14	2	0	0	0	0	0	0	0	0	0	57
14:00	3	12	11	9	9	0	0	0	0	0	0	0	0	0	0	44
15:00	8	8	20	26	6	0	1	0	0	0	0	0	0	0	0	69
16:00	0	4	8	9	9	1	0	0	0	0	0	0	0	0	0	31
17:00	3	8	5	15	13	1	0	0	0	0	0	0	0	0	0	45
18:00	2	1	8	7	5	0	0	0	0	0	0	0	0	0	0	23
19:00	1	1	9	9	4	2	0	0	0	0	0	0	0	0	0	26
20:00	5	5	4	11	3	2	0	0	0	0	0	0	0	0	0	30
21:00	0	4	10	5	1	1	0	0	0	0	0	0	0	0	0	21
22:00	0	2	2	3	0	0	0	0	0	0	0	0	0	0	0	7
23:00	3	2	3	3	3	2	0	0	0	0	0	0	0	0	0	16
Total	53	102	146	224	120	16	2	1	0	0	0	0	0	0	0	664

Daily  
 15th Percentile : 12 MPH  
 50th Percentile : 24 MPH  
 85th Percentile : 31 MPH  
 95th Percentile : 34 MPH  
  
 Mean Speed(Average) : 23 MPH  
 10 MPH Pace Speed : 23-32 MPH  
 Number in Pace : 315  
 Percent in Pace : 47.4%  
 Number of Vehicles > 30 MPH : 133  
 Percent of Vehicles > 30 MPH : 20.0%

Community: Plymouth  
 Com#\_UR/FC: 239\_U0  
 Recorder #: Jamar #15  
 Layout: L6 Basic (2')

Station ID:  
 Site Code: 239  
 Date Start: 15-Jun-11  
 Date End: 21-Jun-11  
 Allerton St, south of Samoset St (44)

NB

Start Time	15	16 20	21 25	26 30	31 35	36 40	41 45	46 50	51 55	56 60	61 65	66 70	71 75	76 999	Total
06/19/11	0	1	1	2	0	0	0	0	0	0	0	0	0	0	4
01:00	1	0	4	0	4	0	0	0	0	0	0	0	0	0	9
02:00	0	0	1	0	0	0	0	0	0	0	0	0	0	0	1
03:00	0	0	0	0	0	0	0	0	0	0	0	0	0	0	0
04:00	0	0	0	1	0	0	0	0	0	0	0	0	0	0	1
05:00	0	0	1	0	3	0	0	0	0	0	0	0	0	0	4
06:00	1	1	3	0	2	0	0	0	0	0	0	0	0	0	7
07:00	1	10	5	14	5	0	0	0	0	0	0	0	0	0	35
08:00	7	4	10	12	5	0	0	0	0	0	0	0	0	0	38
09:00	1	5	7	10	9	0	0	0	0	0	0	0	0	0	32
10:00	3	9	16	11	8	0	0	0	0	0	0	0	0	0	47
11:00	2	9	19	14	5	1	0	0	0	0	0	0	0	0	50
12 PM	1	12	7	15	11	1	0	0	0	0	0	0	0	0	47
13:00	1	2	19	9	10	0	1	0	0	0	0	0	0	0	42
14:00	3	2	7	22	8	1	0	0	0	0	0	0	0	0	43
15:00	2	5	1	13	3	1	0	0	0	0	0	0	0	0	25
16:00	4	2	5	7	5	1	0	0	0	0	0	0	0	0	24
17:00	5	5	6	12	0	0	0	0	0	0	0	0	0	0	28
18:00	3	8	5	12	3	2	0	0	0	0	0	0	0	0	33
19:00	3	5	7	7	4	0	1	0	0	0	0	0	0	0	27
20:00	1	3	4	9	1	0	0	0	0	0	0	0	0	0	18
21:00	1	2	2	3	0	1	0	0	0	0	0	0	0	0	9
22:00	0	3	1	6	2	0	0	0	0	0	0	0	0	0	12
23:00	1	0	2	2	2	1	0	0	0	0	0	0	0	0	8
Total	41	88	133	181	90	9	2	0	0	0	0	0	0	0	544

Daily  
 15th Percentile : 13 MPH  
 50th Percentile : 23 MPH  
 85th Percentile : 30 MPH  
 95th Percentile : 33 MPH  
  
 Mean Speed(Average) : 23 MPH  
 10 MPH Pace Speed : 22-31 MPH  
 Number in Pace : 263  
 Percent in Pace : 48.3%  
 Number of Vehicles > 30 MPH : 98  
 Percent of Vehicles > 30 MPH : 18.0%

Old Colony Planning Council  
 70 School Street  
 Brockton, MA 02301  
 (508) 583-1833  
 www.ocpcrpa.org

Community: Plymouth  
 Com#\_UR/FC: 239\_U0  
 Recorder #: Jamar #15  
 Layout: L6 Basic (2')

Station ID:  
 Site Code: 239  
 Date Start: 15-Jun-11  
 Date End: 21-Jun-11  
 Allerton St, south of Samoset St (44)

NB

Start Time	15	20	25	30	35	40	45	50	55	60	65	70	75	999	Total
06/20/11	1	1	0	2	2	0	0	0	0	0	0	0	0	0	6
01:00	0	0	0	1	1	0	0	0	0	0	0	0	0	0	2
02:00	0	1	0	4	0	0	1	0	0	0	0	0	0	0	6
03:00	0	0	1	0	0	0	0	0	0	0	0	0	0	0	1
04:00	0	0	0	1	1	0	1	0	0	0	0	0	0	0	3
05:00	3	0	3	0	6	0	0	0	0	0	0	0	0	0	12
06:00	0	0	1	5	6	2	0	0	0	0	0	0	0	0	14
07:00	3	3	12	13	11	1	0	0	0	0	0	0	0	0	43
08:00	3	17	15	9	1	0	0	0	0	0	0	0	0	0	45
09:00	3	5	12	13	5	0	0	0	0	0	0	0	0	0	38
10:00	3	3	8	9	8	4	0	0	0	0	0	0	0	0	35
11:00	1	10	11	16	7	2	0	0	0	0	0	0	0	0	47
12 PM	9	11	7	12	5	2	1	0	0	0	0	0	0	0	47
13:00	3	7	10	11	4	2	0	0	0	0	0	0	0	0	37
14:00	4	7	22	18	11	0	0	0	0	0	0	0	0	0	62
15:00	4	8	12	15	7	2	0	0	0	0	0	0	0	0	48
16:00	2	8	10	18	7	4	0	0	0	0	0	0	0	0	49
17:00	1	4	12	12	10	0	0	0	0	0	0	0	0	0	39
18:00	3	5	9	13	3	0	0	0	0	0	0	0	0	0	33
19:00	3	6	8	13	5	3	0	0	0	0	0	0	0	0	38
20:00	2	8	6	13	1	1	0	0	0	0	0	0	0	0	31
21:00	2	1	3	2	1	2	0	0	0	0	0	0	0	0	11
22:00	0	3	5	2	4	1	0	0	0	0	0	0	0	0	15
23:00	1	0	2	3	0	2	0	0	0	0	0	0	0	0	8
Total	51	108	169	205	106	28	3	0	0	0	0	0	0	0	670

Daily  
 15th Percentile : 13 MPH  
 50th Percentile : 23 MPH  
 85th Percentile : 31 MPH  
 95th Percentile : 35 MPH  
  
 Mean Speed(Average) : 23 MPH  
 10 MPH Pace Speed : 21-30 MPH  
 Number in Pace : 311  
 Percent in Pace : 46.4%  
 Number of Vehicles > 30 MPH : 130  
 Percent of Vehicles > 30 MPH : 19.5%

Community: Plymouth  
 Com#\_UR/FC: 239\_U0  
 Recorder #: Jamar #15  
 Layout: L6 Basic (2')

Station ID:  
 Site Code: 239  
 Date Start: 15-Jun-11  
 Date End: 21-Jun-11  
 Allerton St, south of Samoset St (44)

NB

Start Time	15	20	25	30	35	40	45	50	55	60	65	70	75	999	Total
06/21/11	1	0	0	2	0	0	0	0	0	0	0	0	0	0	3
01:00	0	1	2	1	0	0	0	0	0	0	0	0	0	0	4
02:00	0	0	0	0	0	0	0	0	0	0	0	0	0	0	0
03:00	0	1	1	0	0	0	0	0	0	0	0	0	0	0	2
04:00	0	0	0	3	2	1	0	0	0	0	0	0	0	0	6
05:00	0	1	2	3	2	0	0	0	0	0	0	0	0	0	8
06:00	2	0	6	4	9	0	1	0	0	0	0	0	0	0	22
07:00	0	4	8	12	8	2	0	0	0	0	0	0	0	0	34
08:00	2	8	17	16	3	1	0	0	0	0	0	0	0	0	47
09:00	4	10	9	14	8	0	0	0	0	0	0	0	0	0	45
10:00	10	10	16	6	2	0	0	0	0	0	0	0	0	0	44
11:00	0	8	11	16	8	0	0	0	0	0	0	0	0	0	43
12 PM	3	9	13	19	6	0	1	0	0	0	0	0	0	0	51
13:00	4	3	13	18	8	0	0	0	0	0	0	0	0	0	46
14:00	3	6	13	19	8	3	0	0	0	0	0	0	0	0	52
15:00	4	3	12	21	10	4	0	0	0	0	0	0	0	0	54
16:00	7	8	12	14	9	0	0	0	0	0	0	0	0	0	50
17:00	6	7	8	19	12	0	0	0	0	0	0	0	0	0	52
18:00	3	8	10	15	5	1	0	0	0	0	0	0	0	0	42
19:00	4	5	4	11	3	1	0	0	0	0	0	0	0	0	28
20:00	3	7	5	2	2	1	0	0	0	0	0	0	0	0	20
21:00	2	1	0	3	2	1	0	0	0	0	0	0	0	0	9
22:00	3	3	5	2	1	3	0	0	0	0	0	0	0	0	17
23:00	1	1	1	2	0	0	1	1	0	0	0	0	0	0	7
Total	62	104	168	222	108	18	3	1	0	0	0	0	0	0	686

Daily  
 15th Percentile : 12 MPH  
 50th Percentile : 23 MPH  
 85th Percentile : 30 MPH  
 95th Percentile : 34 MPH  
  
 Mean Speed(Average) : 23 MPH  
 10 MPH Pace Speed : 22-31 MPH  
 Number in Pace : 323  
 Percent in Pace : 47.1%  
 Number of Vehicles > 30 MPH : 125  
 Percent of Vehicles > 30 MPH : 18.2%

Grand Total	364	705	1135	1541	804	136	22	4	0	0	0	0	0	0	4711
-------------	-----	-----	------	------	-----	-----	----	---	---	---	---	---	---	---	------

Overall  
 15th Percentile : 13 MPH  
 50th Percentile : 24 MPH  
 85th Percentile : 31 MPH  
 95th Percentile : 34 MPH  
  
 Mean Speed(Average) : 23 MPH  
 10 MPH Pace Speed : 22-31 MPH  
 Number in Pace : 2255  
 Percent in Pace : 47.9%  
 Number of Vehicles > 30 MPH : 928  
 Percent of Vehicles > 30 MPH : 19.7%

Community: Plymouth  
 Com#\_UR/FC: 239\_U0  
 Recorder #: Jamar #15  
 Layout: L6 Basic (2')

Station ID:  
 Site Code: 239  
 Date Start: 15-Jun-11  
 Date End: 21-Jun-11  
 Allerton St, south of Samoset St (44)

SB

Start Time	15	16	21	26	31	36	41	46	51	56	61	66	71	76	999	Total
06/15/11	2	1	1	1	0	1	0	0	0	0	0	0	0	0	0	6
01:00	0	1	1	1	1	0	0	0	0	0	0	0	0	0	0	4
02:00	1	1	0	1	0	0	0	0	0	0	0	0	0	0	0	3
03:00	0	0	0	0	0	0	0	0	0	0	0	0	0	0	0	0
04:00	0	0	0	0	1	0	0	0	0	0	0	0	0	0	0	1
05:00	0	0	1	1	0	0	0	0	0	0	0	0	0	0	0	2
06:00	0	1	3	6	4	1	0	0	0	0	0	0	0	0	0	15
07:00	3	4	7	13	7	2	0	0	0	0	0	0	0	0	0	36
08:00	2	1	16	11	4	0	0	0	0	0	0	0	0	0	0	34
09:00	2	3	7	15	8	1	0	0	0	0	0	0	0	0	0	36
10:00	4	2	5	17	11	2	0	0	0	0	0	0	0	0	0	41
11:00	2	2	16	16	13	1	0	0	0	0	0	0	0	0	0	50
12 PM	5	8	14	20	15	3	0	0	0	0	0	0	0	0	0	65
13:00	4	3	15	17	8	1	0	0	0	0	0	0	0	0	0	48
14:00	6	7	13	22	12	0	0	0	0	0	0	0	0	0	0	60
15:00	6	5	16	26	14	2	0	0	0	0	0	0	0	0	0	69
16:00	4	5	19	34	17	2	0	0	0	0	0	0	0	0	0	81
17:00	5	4	11	32	22	3	0	0	0	0	0	0	0	0	0	77
18:00	4	2	18	18	12	0	0	0	0	0	0	0	0	0	0	54
19:00	8	9	12	21	9	3	0	0	0	0	0	0	0	0	0	62
20:00	2	5	7	9	6	4	0	0	0	0	0	0	0	0	0	33
21:00	2	3	4	7	2	0	0	0	0	0	0	0	0	0	0	18
22:00	2	3	3	8	1	0	0	0	0	0	0	0	0	0	0	17
23:00	2	1	2	6	3	0	0	0	0	0	0	0	0	0	0	14
Total	66	71	191	302	170	26	0	0	0	0	0	0	0	0	0	826

Daily  
 15th Percentile : 14 MPH  
 50th Percentile : 25 MPH  
 85th Percentile : 31 MPH  
 95th Percentile : 34 MPH  
  
 Mean Speed(Average) : 24 MPH  
 10 MPH Pace Speed : 23-32 MPH  
 Number in Pace : 438  
 Percent in Pace : 53.0%  
 Number of Vehicles > 30 MPH : 191  
 Percent of Vehicles > 30 MPH : 23.2%

Community: Plymouth  
 Com#\_UR/FC: 239\_U0  
 Recorder #: Jamar #15  
 Layout: L6 Basic (2')

Station ID:  
 Site Code: 239  
 Date Start: 15-Jun-11  
 Date End: 21-Jun-11  
 Allerton St, south of Samoset St (44)

SB

Start Time	15	20	25	30	35	40	45	50	55	60	65	70	75	999	Total
06/16/11	1	0	3	3	2	0	1	0	0	0	0	0	0	0	10
01:00	1	1	0	0	3	0	0	0	0	0	0	0	0	0	5
02:00	0	0	0	0	0	0	0	0	0	0	0	0	0	0	0
03:00	0	0	0	0	0	0	0	0	0	0	0	0	0	0	0
04:00	0	0	0	1	0	0	0	0	0	0	0	0	0	0	1
05:00	0	0	0	1	1	0	0	0	0	0	0	0	0	0	2
06:00	1	0	5	4	4	1	0	0	0	0	0	0	0	0	15
07:00	3	2	6	8	4	0	0	0	0	0	0	0	0	0	23
08:00	5	4	11	16	6	0	1	0	0	0	0	0	0	0	43
09:00	2	4	22	23	9	2	0	0	0	0	0	0	0	0	62
10:00	3	7	10	23	4	2	0	0	0	0	0	0	0	0	49
11:00	3	6	10	23	6	1	0	0	0	0	0	0	0	0	49
12 PM	7	2	13	19	14	0	0	0	0	0	0	0	0	0	55
13:00	1	5	22	33	6	1	1	0	0	0	0	0	0	0	69
14:00	1	3	15	28	12	1	0	0	0	0	0	0	0	0	60
15:00	6	6	27	34	11	2	1	0	0	0	0	0	0	0	87
16:00	1	9	21	30	20	1	1	0	0	0	0	0	0	0	83
17:00	2	1	19	28	22	5	0	0	0	0	0	0	0	0	77
18:00	3	10	25	31	15	3	1	0	0	0	0	0	0	0	88
19:00	3	6	18	26	15	1	0	0	0	0	0	0	0	0	69
20:00	6	3	11	8	5	3	0	0	0	0	0	0	0	0	36
21:00	4	9	12	8	0	1	0	0	0	0	0	0	0	0	34
22:00	2	1	6	4	2	0	0	0	0	0	0	0	0	0	15
23:00	0	1	5	6	3	0	0	0	0	0	0	0	0	0	15
Total	55	80	261	357	164	24	6	0	0	0	0	0	0	0	947

Daily  
 15th Percentile : 15 MPH  
 50th Percentile : 25 MPH  
 85th Percentile : 31 MPH  
 95th Percentile : 34 MPH  
 Mean Speed(Average) : 25 MPH  
 10 MPH Pace Speed : 22-31 MPH  
 Number in Pace : 536  
 Percent in Pace : 56.6%  
 Number of Vehicles > 30 MPH : 199  
 Percent of Vehicles > 30 MPH : 21.1%

Community: Plymouth  
 Com#\_UR/FC: 239\_U0  
 Recorder #: Jamar #15  
 Layout: L6 Basic (2')

Station ID:  
 Site Code: 239  
 Date Start: 15-Jun-11  
 Date End: 21-Jun-11  
 Allerton St, south of Samoset St (44)

SB

Start Time	15	16 20	21 25	26 30	31 35	36 40	41 45	46 50	51 55	56 60	61 65	66 70	71 75	76 999	Total
06/17/11	1	0	1	4	1	0	0	0	0	0	0	0	0	0	7
01:00	0	2	2	4	0	1	0	0	0	0	0	0	0	0	9
02:00	1	0	1	1	0	0	0	0	0	0	0	0	0	0	3
03:00	0	0	1	0	1	0	0	0	0	0	0	0	0	0	2
04:00	0	0	0	0	0	0	0	0	0	0	0	0	0	0	0
05:00	0	0	1	0	2	0	0	0	0	0	0	0	0	0	3
06:00	1	3	5	4	1	1	0	0	0	0	0	0	0	0	15
07:00	7	2	3	9	6	0	0	0	0	0	0	0	0	0	27
08:00	11	11	8	12	3	1	0	0	0	0	0	0	0	0	46
09:00	5	7	18	19	6	1	1	0	0	0	0	0	0	0	57
10:00	2	6	19	22	7	1	0	0	0	0	0	0	0	0	57
11:00	8	6	17	19	7	0	0	0	0	0	0	0	0	0	57
12 PM	1	9	24	21	6	2	0	0	0	0	0	0	0	0	63
13:00	4	9	17	27	9	0	0	0	0	0	0	0	0	0	66
14:00	5	3	15	20	10	0	0	0	0	0	0	0	0	0	53
15:00	4	7	30	19	11	0	0	0	0	0	0	0	0	0	71
16:00	4	6	24	32	7	2	0	0	0	0	0	0	0	0	75
17:00	7	9	31	41	14	5	0	0	0	0	0	0	0	0	107
18:00	2	2	23	34	10	1	0	0	0	0	0	0	0	0	72
19:00	4	1	12	16	8	2	1	0	0	0	0	0	0	0	44
20:00	4	2	11	11	4	1	0	0	0	0	0	0	0	0	33
21:00	5	4	10	9	4	0	0	0	0	0	0	0	0	0	32
22:00	1	4	4	4	3	0	0	0	0	0	0	0	0	0	16
23:00	3	7	4	8	1	0	0	0	0	0	0	0	0	0	23
Total	80	100	281	336	121	18	2	0	0	0	0	0	0	0	938

Daily  
 15th Percentile : 12 MPH  
 50th Percentile : 24 MPH  
 85th Percentile : 30 MPH  
 95th Percentile : 33 MPH  
  
 Mean Speed(Average) : 23 MPH  
 10 MPH Pace Speed : 21-30 MPH  
 Number in Pace : 508  
 Percent in Pace : 54.2%  
 Number of Vehicles > 30 MPH : 149  
 Percent of Vehicles > 30 MPH : 15.9%



Community: Plymouth  
 Com#\_UR/FC: 239\_U0  
 Recorder #: Jamar #15  
 Layout: L6 Basic (2')

Station ID:  
 Site Code: 239  
 Date Start: 15-Jun-11  
 Date End: 21-Jun-11  
 Allerton St, south of Samoset St (44)

SB

Start Time	15	16 20	21 25	26 30	31 35	36 40	41 45	46 50	51 55	56 60	61 65	66 70	71 75	76 999	Total
06/18/11	4	3	4	5	0	0	0	0	0	0	0	0	0	0	16
01:00	0	2	1	2	0	1	0	0	0	0	0	0	0	0	6
02:00	1	0	0	1	0	0	0	0	0	0	0	0	0	0	2
03:00	0	0	0	0	1	0	0	0	0	0	0	0	0	0	1
04:00	0	0	0	0	0	0	0	0	0	0	0	0	0	0	0
05:00	0	0	1	0	1	0	0	0	0	0	0	0	0	0	2
06:00	0	0	2	0	0	0	0	0	0	0	0	0	0	0	2
07:00	1	2	4	3	2	0	0	0	0	0	0	0	0	0	12
08:00	2	1	6	9	2	0	0	0	0	0	0	0	0	0	20
09:00	4	9	14	20	13	0	0	0	0	0	0	0	0	0	60
10:00	5	6	25	20	5	2	0	1	0	0	0	0	0	0	64
11:00	7	4	25	26	12	3	0	0	0	0	0	0	0	0	77
12 PM	2	6	28	23	6	6	0	0	0	0	0	0	0	0	71
13:00	2	6	13	14	14	3	0	0	0	0	0	0	0	0	52
14:00	2	3	21	30	8	3	0	0	0	0	0	0	0	0	67
15:00	5	7	24	20	10	1	0	0	0	0	0	0	0	0	67
16:00	7	7	31	29	9	1	1	0	0	0	0	0	0	0	85
17:00	4	3	17	26	9	0	0	0	0	0	0	0	0	0	59
18:00	0	5	17	12	6	0	0	0	0	0	0	0	0	0	40
19:00	0	0	6	19	2	1	0	0	0	0	0	0	0	0	28
20:00	1	4	9	10	5	1	0	0	0	0	0	0	0	0	30
21:00	2	3	14	9	4	0	0	0	0	0	0	0	0	0	32
22:00	4	2	5	4	3	0	0	0	0	0	0	0	0	0	18
23:00	1	0	12	10	0	0	0	0	0	0	0	0	0	0	23
Total	54	73	279	292	112	22	1	1	0	0	0	0	0	0	834

Daily  
 15th Percentile : 15 MPH  
 50th Percentile : 24 MPH  
 85th Percentile : 30 MPH  
 95th Percentile : 34 MPH  
  
 Mean Speed(Average) : 24 MPH  
 10 MPH Pace Speed : 21-30 MPH  
 Number in Pace : 479  
 Percent in Pace : 57.4%  
 Number of Vehicles > 30 MPH : 144  
 Percent of Vehicles > 30 MPH : 17.2%

Old Colony Planning Council  
 70 School Street  
 Brockton, MA 02301  
 (508) 583-1833  
 www.ocpcrpa.org

Community: Plymouth  
 Com#\_UR/FC: 239\_U0  
 Recorder #: Jamar #15  
 Layout: L6 Basic (2')

Station ID:  
 Site Code: 239  
 Date Start: 15-Jun-11  
 Date End: 21-Jun-11  
 Allerton St, south of Samoset St (44)

SB

Start Time	15	20	25	30	35	40	45	50	55	60	65	70	75	999	Total
06/19/11	2	3	2	4	3	0	1	0	0	0	0	0	0	0	15
01:00	0	3	9	2	1	0	0	0	0	0	0	0	0	0	15
02:00	1	0	0	1	2	0	0	0	0	0	0	0	0	0	4
03:00	0	0	0	0	0	1	0	0	0	0	0	0	0	0	1
04:00	0	0	0	1	0	0	0	0	0	0	0	0	0	0	1
05:00	0	0	0	0	0	0	0	0	0	0	0	0	0	0	0
06:00	1	1	0	1	1	0	0	0	0	0	0	0	0	0	4
07:00	0	1	6	2	1	0	0	0	0	0	0	0	0	0	10
08:00	4	3	14	19	4	1	0	0	0	0	0	0	0	0	45
09:00	2	4	16	14	8	1	0	0	0	0	0	0	0	0	45
10:00	4	3	8	17	5	1	0	0	0	0	0	0	0	0	38
11:00	12	9	19	24	9	1	0	0	0	0	0	0	0	0	74
12 PM	0	10	28	25	11	1	0	0	0	0	0	0	0	0	75
13:00	2	5	23	25	13	3	0	0	0	0	0	0	0	0	71
14:00	4	4	15	18	10	1	0	0	0	0	0	0	0	0	52
15:00	1	5	8	20	8	2	0	0	0	0	0	0	0	0	44
16:00	3	7	13	19	9	2	0	0	0	0	0	0	0	0	53
17:00	1	2	12	19	8	2	0	0	0	0	0	0	0	0	44
18:00	2	4	12	9	7	0	1	0	0	0	0	0	0	0	35
19:00	2	3	6	16	8	0	0	0	0	0	0	0	0	0	35
20:00	3	2	7	16	4	1	0	0	0	0	0	0	0	0	33
21:00	1	2	6	11	0	1	0	0	0	0	0	0	0	0	21
22:00	3	1	2	6	1	0	0	0	0	0	0	0	0	0	13
23:00	1	3	5	3	1	1	0	0	0	0	0	0	0	0	14
Total	49	75	211	272	114	19	2	0	0	0	0	0	0	0	742

Daily  
 15th Percentile : 14 MPH  
 50th Percentile : 24 MPH  
 85th Percentile : 30 MPH  
 95th Percentile : 34 MPH  
 Mean Speed(Average) : 24 MPH  
 10 MPH Pace Speed : 22-31 MPH  
 Number in Pace : 410  
 Percent in Pace : 55.3%  
 Number of Vehicles > 30 MPH : 140  
 Percent of Vehicles > 30 MPH : 18.8%

Community: Plymouth  
 Com#\_UR/FC: 239\_U0  
 Recorder #: Jamar #15  
 Layout: L6 Basic (2')

Station ID:  
 Site Code: 239  
 Date Start: 15-Jun-11  
 Date End: 21-Jun-11  
 Allerton St, south of Samoset St (44)

SB

Start Time	15	16	21	26	31	36	41	46	51	56	61	66	71	76	999	Total
06/20/11	2	0	0	2	3	0	0	0	0	0	0	0	0	0	0	7
01:00	0	1	2	1	0	0	0	0	0	0	0	0	0	0	0	4
02:00	0	0	0	0	0	0	0	0	0	0	0	0	0	0	0	0
03:00	0	0	0	0	0	0	0	0	0	0	0	0	0	0	0	0
04:00	0	0	0	0	0	0	0	0	0	0	0	0	0	0	0	0
05:00	0	0	0	1	0	0	0	0	0	0	0	0	0	0	0	1
06:00	0	3	6	7	0	1	0	0	0	0	0	0	0	0	0	17
07:00	6	2	4	9	7	0	0	0	0	0	0	0	0	0	0	28
08:00	11	16	7	3	2	1	0	0	0	0	0	0	0	0	0	40
09:00	2	10	16	15	4	0	0	0	0	0	0	0	0	0	0	47
10:00	3	2	12	19	8	2	0	0	0	0	0	0	0	0	0	46
11:00	4	6	10	19	7	2	0	0	0	0	0	0	0	0	0	48
12 PM	13	7	24	18	6	2	0	0	0	0	0	0	0	0	0	70
13:00	2	10	17	23	12	4	0	0	0	0	0	0	0	0	0	68
14:00	4	7	19	19	9	1	0	0	0	0	0	0	0	0	0	59
15:00	2	2	18	29	13	3	0	0	0	0	0	0	0	0	0	67
16:00	3	4	19	41	14	2	0	0	0	0	0	0	0	0	0	83
17:00	3	4	22	36	17	0	0	0	0	0	0	0	0	0	0	82
18:00	3	2	16	24	6	2	0	0	0	0	0	0	0	0	0	53
19:00	3	3	11	14	3	1	0	0	0	0	0	0	0	0	0	35
20:00	2	8	7	11	8	0	0	0	0	0	0	0	0	0	0	36
21:00	2	9	3	9	4	0	0	0	0	0	0	0	0	0	0	27
22:00	4	0	4	9	2	0	0	0	0	0	0	0	0	0	0	19
23:00	0	0	1	3	2	0	0	0	0	0	0	0	0	0	0	6
Total	69	96	218	312	127	21	0	0	0	0	0	0	0	0	0	843

Daily  
 15th Percentile : 13 MPH  
 50th Percentile : 24 MPH  
 85th Percentile : 30 MPH  
 95th Percentile : 34 MPH  
  
 Mean Speed(Average) : 23 MPH  
 10 MPH Pace Speed : 22-31 MPH  
 Number in Pace : 445  
 Percent in Pace : 52.8%  
 Number of Vehicles > 30 MPH : 152  
 Percent of Vehicles > 30 MPH : 18.0%

Community: Plymouth  
 Com#\_UR/FC: 239\_U0  
 Recorder #: Jamar #15  
 Layout: L6 Basic (2')

Station ID:  
 Site Code: 239  
 Date Start: 15-Jun-11  
 Date End: 21-Jun-11  
 Allerton St, south of Samoset St (44)

SB

Start Time	15	16 20	21 25	26 30	31 35	36 40	41 45	46 50	51 55	56 60	61 65	66 70	71 75	76 999	Total
06/21/11	1	2	2	1	1	0	0	0	0	0	0	0	0	0	7
01:00	4	0	1	1	0	0	0	0	0	0	0	0	0	0	6
02:00	0	0	0	0	1	0	0	0	0	0	0	0	0	0	1
03:00	0	1	0	0	0	0	0	0	0	0	0	0	0	0	1
04:00	0	0	0	0	0	0	0	0	0	0	0	0	0	0	0
05:00	0	0	1	0	2	0	0	0	0	0	0	0	0	0	3
06:00	0	3	6	5	1	0	0	0	0	0	0	0	0	0	15
07:00	1	4	7	6	4	1	0	0	0	0	0	0	0	0	23
08:00	1	2	5	20	8	1	0	0	0	0	0	0	0	0	37
09:00	4	6	18	18	9	0	0	0	0	0	0	0	0	0	55
10:00	6	9	22	14	1	1	0	0	0	0	0	0	0	0	53
11:00	3	4	10	22	7	1	0	0	0	0	0	0	0	0	47
12 PM	2	8	23	26	12	1	1	0	0	0	0	0	0	0	73
13:00	4	7	23	18	10	1	0	0	0	0	0	0	0	0	63
14:00	3	3	13	17	12	1	0	1	0	0	0	0	0	0	50
15:00	6	12	25	46	25	1	0	0	0	0	0	0	0	0	115
16:00	10	8	25	43	20	1	0	1	0	0	0	0	0	0	108
17:00	5	13	23	29	6	0	0	0	0	0	0	0	0	0	76
18:00	5	6	30	12	11	1	0	0	0	0	0	0	0	0	65
19:00	1	5	11	21	8	0	0	0	0	0	0	0	0	0	46
20:00	4	1	14	14	4	2	0	0	0	0	0	0	0	0	39
21:00	1	4	5	13	2	0	0	0	0	0	0	0	0	0	25
22:00	1	2	3	10	1	0	0	0	0	0	0	0	0	0	17
23:00	0	2	3	3	2	1	0	0	0	0	0	0	0	0	11
Total	62	102	270	339	147	13	1	2	0	0	0	0	0	0	936

Daily  
 15th Percentile : 14 MPH  
 50th Percentile : 24 MPH  
 85th Percentile : 30 MPH  
 95th Percentile : 33 MPH  
  
 Mean Speed(Average) : 24 MPH  
 10 MPH Pace Speed : 22-31 MPH  
 Number in Pace : 515  
 Percent in Pace : 55.0%  
 Number of Vehicles > 30 MPH : 168  
 Percent of Vehicles > 30 MPH : 17.9%

Grand Total	435	597	1711	2210	955	143	12	3	0	0	0	0	0	0	6066
-------------	-----	-----	------	------	-----	-----	----	---	---	---	---	---	---	---	------

Overall  
 15th Percentile : 14 MPH  
 50th Percentile : 24 MPH  
 85th Percentile : 30 MPH  
 95th Percentile : 34 MPH  
  
 Mean Speed(Average) : 24 MPH  
 10 MPH Pace Speed : 22-31 MPH  
 Number in Pace : 3321  
 Percent in Pace : 54.7%  
 Number of Vehicles > 30 MPH : 1142  
 Percent of Vehicles > 30 MPH : 18.8%

Old Colony Planning Council  
 70 School Street  
 Brockton, MA 02301  
 (508) 583-1833  
 www.ocpcrpa.org

Community: Plymouth  
 Com#\_UR/FC: 239\_U0  
 Recorder #: Jamar #15  
 Layout: L6 Basic (2')

Station ID:  
 Site Code: 239  
 Date Start: 15-Jun-11  
 Date End: 21-Jun-11  
 Allerton St, south of Samoset St (44)

NB, SB

Start Time	15	16	21	26	31	36	41	46	51	56	61	66	71	76	999	Total
06/15/11	2	1	1	3	0	1	0	0	0	0	0	0	0	0	0	8
01:00	0	2	2	1	2	0	0	0	0	0	0	0	0	0	0	7
02:00	1	1	0	1	0	0	0	0	0	0	0	0	0	0	0	3
03:00	0	0	1	1	0	0	0	0	0	0	0	0	0	0	0	2
04:00	1	0	0	0	3	0	0	0	0	0	0	0	0	0	0	4
05:00	3	3	2	4	4	1	1	0	0	0	0	0	0	0	0	18
06:00	2	3	7	15	8	2	1	0	0	0	0	0	0	0	0	38
07:00	3	13	11	30	14	4	0	0	0	0	0	0	0	0	0	75
08:00	6	9	34	25	18	0	0	0	0	0	0	0	0	0	0	92
09:00	7	8	17	24	12	1	0	0	0	0	0	0	0	0	0	69
10:00	7	9	21	39	17	2	0	0	0	0	0	0	0	0	0	95
11:00	5	7	18	29	17	2	0	0	0	0	0	0	0	0	0	78
12 PM	7	17	19	38	24	4	0	0	0	0	0	0	0	0	0	109
13:00	8	5	27	34	14	3	0	0	0	0	0	0	0	0	0	91
14:00	9	12	22	33	22	2	0	0	0	0	0	0	0	0	0	100
15:00	9	11	27	35	20	4	0	0	0	0	0	0	0	0	0	106
16:00	5	11	32	50	22	4	2	0	0	0	0	0	0	0	0	126
17:00	9	11	16	45	29	4	0	0	0	0	0	0	0	0	0	114
18:00	11	7	30	31	21	2	0	0	0	0	0	0	0	0	0	102
19:00	10	18	17	33	18	4	0	0	0	0	0	0	0	0	0	100
20:00	4	10	15	13	13	4	0	0	0	0	0	0	0	0	0	59
21:00	6	7	10	10	4	0	0	0	0	0	0	0	0	0	0	37
22:00	4	4	6	11	4	0	0	0	0	0	0	0	0	0	0	29
23:00	2	4	5	12	5	0	0	0	0	0	0	0	0	0	0	28
Total	121	173	340	517	291	44	4	0	0	0	0	0	0	0	0	1490

Daily  
 15th Percentile : 13 MPH  
 50th Percentile : 24 MPH  
 85th Percentile : 31 MPH  
 95th Percentile : 34 MPH  
  
 Mean Speed(Average) : 24 MPH  
 10 MPH Pace Speed : 23-32 MPH  
 Number in Pace : 746  
 Percent in Pace : 50.1%  
 Number of Vehicles > 30 MPH : 326  
 Percent of Vehicles > 30 MPH : 21.9%

Old Colony Planning Council  
 70 School Street  
 Brockton, MA 02301  
 (508) 583-1833  
 www.ocpcrpa.org

Community: Plymouth  
 Com#\_UR/FC: 239\_U0  
 Recorder #: Jamar #15  
 Layout: L6 Basic (2')

Station ID:  
 Site Code: 239  
 Date Start: 15-Jun-11  
 Date End: 21-Jun-11  
 Allerton St, south of Samoset St (44)

NB, SB

Start Time	15	16	21	26	31	36	41	46	51	56	61	66	71	76	999	Total
06/16/11	2	2	6	6	5	1	1	0	0	0	0	0	0	0	0	23
01:00	1	2	1	0	3	0	0	0	0	0	0	0	0	0	0	7
02:00	0	1	2	0	1	0	1	0	0	0	0	0	0	0	0	5
03:00	1	1	0	0	0	0	0	0	0	0	0	0	0	0	0	2
04:00	0	0	0	1	0	0	1	0	0	0	0	0	0	0	0	2
05:00	2	3	2	5	3	1	0	0	0	0	0	0	0	0	0	16
06:00	1	0	14	9	13	4	0	0	0	0	0	0	0	0	0	41
07:00	4	7	13	22	16	1	0	0	0	0	0	0	0	0	0	63
08:00	8	14	26	36	8	4	2	0	0	0	0	0	0	0	0	98
09:00	2	5	28	38	14	5	0	0	0	0	0	0	0	0	0	92
10:00	6	12	21	28	14	2	1	0	0	0	0	0	0	0	0	84
11:00	5	9	20	44	12	2	0	0	0	0	0	0	0	0	0	92
12 PM	7	8	36	36	21	0	0	0	0	0	0	0	0	0	0	108
13:00	6	9	29	44	19	1	1	0	0	0	0	0	0	0	0	109
14:00	6	6	29	52	22	2	0	0	0	0	0	0	0	0	0	117
15:00	14	17	59	51	18	3	1	0	0	0	0	0	0	0	0	163
16:00	4	18	36	49	33	2	1	0	0	0	0	0	0	0	0	143
17:00	6	3	28	49	34	6	0	1	0	0	0	0	0	0	0	127
18:00	6	13	32	41	30	4	1	0	0	0	0	0	0	0	0	127
19:00	10	10	24	36	26	4	0	0	0	0	0	0	0	0	0	110
20:00	7	7	19	22	9	3	0	0	0	0	0	0	0	0	0	67
21:00	5	11	19	15	1	3	0	0	0	0	0	0	0	0	0	54
22:00	3	3	8	8	3	0	0	0	0	0	0	0	0	0	0	25
23:00	4	2	10	11	4	0	0	0	0	0	0	0	0	0	0	31
Total	110	163	462	603	309	48	10	1	0	0	0	0	0	0	0	1706

Daily  
 15th Percentile : 14 MPH  
 50th Percentile : 25 MPH  
 85th Percentile : 31 MPH  
 95th Percentile : 34 MPH  
  
 Mean Speed(Average) : 24 MPH  
 10 MPH Pace Speed : 22-31 MPH  
 Number in Pace : 919  
 Percent in Pace : 53.9%  
 Number of Vehicles > 30 MPH : 367  
 Percent of Vehicles > 30 MPH : 21.5%

Old Colony Planning Council  
 70 School Street  
 Brockton, MA 02301  
 (508) 583-1833  
 www.ocpcrpa.org

Community: Plymouth  
 Com#\_UR/FC: 239\_U0  
 Recorder #: Jamar #15  
 Layout: L6 Basic (2')

Station ID:  
 Site Code: 239  
 Date Start: 15-Jun-11  
 Date End: 21-Jun-11  
 Allerton St, south of Samoset St (44)

NB, SB

Start Time	15	16	21	26	31	36	41	46	51	56	61	66	71	76	999	Total
06/17/11	1	3	2	8	4	0	0	0	0	0	0	0	0	0	0	18
01:00	0	3	3	4	2	1	0	0	0	0	0	0	0	0	0	13
02:00	1	0	2	2	0	0	0	0	0	0	0	0	0	0	0	5
03:00	1	1	1	0	1	0	0	0	0	0	0	0	0	0	0	4
04:00	0	0	0	1	0	1	1	0	0	0	0	0	0	0	0	3
05:00	1	3	1	2	6	0	0	0	0	0	0	0	0	0	0	13
06:00	3	3	10	12	4	2	1	0	0	0	0	0	0	0	0	35
07:00	11	8	14	21	16	0	0	0	0	0	0	0	0	0	0	70
08:00	13	22	24	19	7	1	0	0	0	0	0	0	0	0	0	86
09:00	9	20	21	34	11	2	1	0	0	0	0	0	0	0	0	98
10:00	3	12	23	38	10	2	0	0	0	0	0	0	0	0	0	88
11:00	10	18	25	36	10	1	0	0	0	0	0	0	0	0	0	100
12 PM	1	15	40	45	17	2	0	0	0	0	0	0	0	0	0	120
13:00	8	16	24	44	22	2	0	0	0	0	0	0	0	0	0	116
14:00	9	11	27	39	17	3	1	0	0	0	0	0	0	0	0	107
15:00	7	15	35	38	24	3	1	0	0	0	0	0	0	0	0	123
16:00	7	13	43	55	16	5	0	0	0	0	0	0	0	0	0	139
17:00	12	16	43	52	21	6	0	0	0	0	0	0	0	0	0	150
18:00	2	7	36	48	14	2	0	1	0	0	0	0	0	0	0	110
19:00	10	6	22	31	12	5	1	0	0	0	0	0	0	0	0	87
20:00	6	6	25	18	7	2	0	0	0	0	0	0	0	0	0	64
21:00	5	7	13	16	8	0	0	0	0	0	0	0	0	0	0	49
22:00	2	5	8	9	5	0	0	0	0	0	0	0	0	0	0	29
23:00	5	8	8	12	1	1	0	0	0	0	0	0	0	0	0	35
Total	127	218	450	584	235	41	6	1	0	0	0	0	0	0	0	1662

Daily  
 15th Percentile : 13 MPH  
 50th Percentile : 24 MPH  
 85th Percentile : 30 MPH  
 95th Percentile : 34 MPH  
 Mean Speed(Average) : 23 MPH  
 10 MPH Pace Speed : 22-31 MPH  
 Number in Pace : 859  
 Percent in Pace : 51.7%  
 Number of Vehicles > 30 MPH : 288  
 Percent of Vehicles > 30 MPH : 17.3%

Community: Plymouth  
 Com#\_UR/FC: 239\_U0  
 Recorder #: Jamar #15  
 Layout: L6 Basic (2')

Station ID:  
 Site Code: 239  
 Date Start: 15-Jun-11  
 Date End: 21-Jun-11  
 Allerton St, south of Samoset St (44)

NB, SB

Start Time	15	16	21	26	31	36	41	46	51	56	61	66	71	76	999	Total
06/18/11	4	4	5	7	0	0	0	0	0	0	0	0	0	0	0	20
01:00	0	3	1	3	1	1	0	0	0	0	0	0	0	0	0	9
02:00	2	1	0	2	1	0	0	0	0	0	0	0	0	0	0	6
03:00	0	0	1	2	1	0	0	0	0	0	0	0	0	0	0	4
04:00	1	0	2	0	0	0	0	0	0	0	0	0	0	0	0	3
05:00	1	0	2	2	1	0	0	0	0	0	0	0	0	0	0	6
06:00	2	1	2	5	0	0	0	0	0	0	0	0	0	0	0	10
07:00	3	5	7	7	8	0	0	0	0	0	0	0	0	0	0	30
08:00	7	5	10	13	7	1	0	0	0	0	0	0	0	0	0	43
09:00	5	18	27	34	23	1	1	0	0	0	0	0	0	0	0	109
10:00	9	15	35	56	13	4	0	1	0	0	0	0	0	0	0	133
11:00	9	12	35	53	27	3	0	0	0	0	0	0	0	0	0	139
12 PM	7	13	40	35	13	7	0	1	0	0	0	0	0	0	0	116
13:00	6	17	22	31	28	5	0	0	0	0	0	0	0	0	0	109
14:00	5	15	32	39	17	3	0	0	0	0	0	0	0	0	0	111
15:00	13	15	44	46	16	1	1	0	0	0	0	0	0	0	0	136
16:00	7	11	39	38	18	2	1	0	0	0	0	0	0	0	0	116
17:00	7	11	22	41	22	1	0	0	0	0	0	0	0	0	0	104
18:00	2	6	25	19	11	0	0	0	0	0	0	0	0	0	0	63
19:00	1	1	15	28	6	3	0	0	0	0	0	0	0	0	0	54
20:00	6	9	13	21	8	3	0	0	0	0	0	0	0	0	0	60
21:00	2	7	24	14	5	1	0	0	0	0	0	0	0	0	0	53
22:00	4	4	7	7	3	0	0	0	0	0	0	0	0	0	0	25
23:00	4	2	15	13	3	2	0	0	0	0	0	0	0	0	0	39
Total	107	175	425	516	232	38	3	2	0	0	0	0	0	0	0	1498

Daily  
 15th Percentile : 13 MPH  
 50th Percentile : 24 MPH  
 85th Percentile : 30 MPH  
 95th Percentile : 34 MPH  
  
 Mean Speed(Average) : 24 MPH  
 10 MPH Pace Speed : 22-31 MPH  
 Number in Pace : 790  
 Percent in Pace : 52.7%  
 Number of Vehicles > 30 MPH : 277  
 Percent of Vehicles > 30 MPH : 18.5%



Community: Plymouth  
 Com#\_UR/FC: 239\_U0  
 Recorder #: Jamar #15  
 Layout: L6 Basic (2')

Station ID:  
 Site Code: 239  
 Date Start: 15-Jun-11  
 Date End: 21-Jun-11  
 Allerton St, south of Samoset St (44)

NB, SB

Start Time	15	16	21	26	31	36	41	46	51	56	61	66	71	76	999	Total
06/19/11	2	4	3	6	3	0	1	0	0	0	0	0	0	0	0	19
01:00	1	3	13	2	5	0	0	0	0	0	0	0	0	0	0	24
02:00	1	0	1	1	2	0	0	0	0	0	0	0	0	0	0	5
03:00	0	0	0	0	0	1	0	0	0	0	0	0	0	0	0	1
04:00	0	0	0	2	0	0	0	0	0	0	0	0	0	0	0	2
05:00	0	0	1	0	3	0	0	0	0	0	0	0	0	0	0	4
06:00	2	2	3	1	3	0	0	0	0	0	0	0	0	0	0	11
07:00	1	11	11	16	6	0	0	0	0	0	0	0	0	0	0	45
08:00	11	7	24	31	9	1	0	0	0	0	0	0	0	0	0	83
09:00	3	9	23	24	17	1	0	0	0	0	0	0	0	0	0	77
10:00	7	12	24	28	13	1	0	0	0	0	0	0	0	0	0	85
11:00	14	18	38	38	14	2	0	0	0	0	0	0	0	0	0	124
12 PM	1	22	35	40	22	2	0	0	0	0	0	0	0	0	0	122
13:00	3	7	42	34	23	3	1	0	0	0	0	0	0	0	0	113
14:00	7	6	22	40	18	2	0	0	0	0	0	0	0	0	0	95
15:00	3	10	9	33	11	3	0	0	0	0	0	0	0	0	0	69
16:00	7	9	18	26	14	3	0	0	0	0	0	0	0	0	0	77
17:00	6	7	18	31	8	2	0	0	0	0	0	0	0	0	0	72
18:00	5	12	17	21	10	2	1	0	0	0	0	0	0	0	0	68
19:00	5	8	13	23	12	0	1	0	0	0	0	0	0	0	0	62
20:00	4	5	11	25	5	1	0	0	0	0	0	0	0	0	0	51
21:00	2	4	8	14	0	2	0	0	0	0	0	0	0	0	0	30
22:00	3	4	3	12	3	0	0	0	0	0	0	0	0	0	0	25
23:00	2	3	7	5	3	2	0	0	0	0	0	0	0	0	0	22
Total	90	163	344	453	204	28	4	0	0	0	0	0	0	0	0	1286

Daily  
 15th Percentile : 13 MPH  
 50th Percentile : 24 MPH  
 85th Percentile : 30 MPH  
 95th Percentile : 34 MPH  
  
 Mean Speed(Average) : 24 MPH  
 10 MPH Pace Speed : 22-31 MPH  
 Number in Pace : 672  
 Percent in Pace : 52.3%  
 Number of Vehicles > 30 MPH : 238  
 Percent of Vehicles > 30 MPH : 18.5%

Community: Plymouth  
 Com#\_UR/FC: 239\_U0  
 Recorder #: Jamar #15  
 Layout: L6 Basic (2')

Station ID:  
 Site Code: 239  
 Date Start: 15-Jun-11  
 Date End: 21-Jun-11  
 Allerton St, south of Samoset St (44)

NB, SB

Start Time	15	20	25	30	35	40	45	50	55	60	65	70	75	999	Total
06/20/11	3	1	0	4	5	0	0	0	0	0	0	0	0	0	13
01:00	0	1	2	2	1	0	0	0	0	0	0	0	0	0	6
02:00	0	1	0	4	0	0	1	0	0	0	0	0	0	0	6
03:00	0	0	1	0	0	0	0	0	0	0	0	0	0	0	1
04:00	0	0	0	1	1	0	1	0	0	0	0	0	0	0	3
05:00	3	0	3	1	6	0	0	0	0	0	0	0	0	0	13
06:00	0	3	7	12	6	3	0	0	0	0	0	0	0	0	31
07:00	9	5	16	22	18	1	0	0	0	0	0	0	0	0	71
08:00	14	33	22	12	3	1	0	0	0	0	0	0	0	0	85
09:00	5	15	28	28	9	0	0	0	0	0	0	0	0	0	85
10:00	6	5	20	28	16	6	0	0	0	0	0	0	0	0	81
11:00	5	16	21	35	14	4	0	0	0	0	0	0	0	0	95
12 PM	22	18	31	30	11	4	1	0	0	0	0	0	0	0	117
13:00	5	17	27	34	16	6	0	0	0	0	0	0	0	0	105
14:00	8	14	41	37	20	1	0	0	0	0	0	0	0	0	121
15:00	6	10	30	44	20	5	0	0	0	0	0	0	0	0	115
16:00	5	12	29	59	21	6	0	0	0	0	0	0	0	0	132
17:00	4	8	34	48	27	0	0	0	0	0	0	0	0	0	121
18:00	6	7	25	37	9	2	0	0	0	0	0	0	0	0	86
19:00	6	9	19	27	8	4	0	0	0	0	0	0	0	0	73
20:00	4	16	13	24	9	1	0	0	0	0	0	0	0	0	67
21:00	4	10	6	11	5	2	0	0	0	0	0	0	0	0	38
22:00	4	3	9	11	6	1	0	0	0	0	0	0	0	0	34
23:00	1	0	3	6	2	2	0	0	0	0	0	0	0	0	14
Total	120	204	387	517	233	49	3	0	0	0	0	0	0	0	1513

Daily  
 15th Percentile : 13 MPH  
 50th Percentile : 24 MPH  
 85th Percentile : 30 MPH  
 95th Percentile : 34 MPH  
  
 Mean Speed(Average) : 23 MPH  
 10 MPH Pace Speed : 22-31 MPH  
 Number in Pace : 756  
 Percent in Pace : 50.0%  
 Number of Vehicles > 30 MPH : 282  
 Percent of Vehicles > 30 MPH : 18.6%

Community: Plymouth  
 Com#\_UR/FC: 239\_U0  
 Recorder #: Jamar #15  
 Layout: L6 Basic (2')

Station ID:  
 Site Code: 239  
 Date Start: 15-Jun-11  
 Date End: 21-Jun-11  
 Allerton St, south of Samoset St (44)

NB, SB

Start Time	15	20	25	30	35	40	45	50	55	60	65	70	75	999	Total
06/21/11	2	2	2	3	1	0	0	0	0	0	0	0	0	0	10
01:00	4	1	3	2	0	0	0	0	0	0	0	0	0	0	10
02:00	0	0	0	0	1	0	0	0	0	0	0	0	0	0	1
03:00	0	2	1	0	0	0	0	0	0	0	0	0	0	0	3
04:00	0	0	0	3	2	1	0	0	0	0	0	0	0	0	6
05:00	0	1	3	3	4	0	0	0	0	0	0	0	0	0	11
06:00	2	3	12	9	10	0	1	0	0	0	0	0	0	0	37
07:00	1	8	15	18	12	3	0	0	0	0	0	0	0	0	57
08:00	3	10	22	36	11	2	0	0	0	0	0	0	0	0	84
09:00	8	16	27	32	17	0	0	0	0	0	0	0	0	0	100
10:00	16	19	38	20	3	1	0	0	0	0	0	0	0	0	97
11:00	3	12	21	38	15	1	0	0	0	0	0	0	0	0	90
12 PM	5	17	36	45	18	1	2	0	0	0	0	0	0	0	124
13:00	8	10	36	36	18	1	0	0	0	0	0	0	0	0	109
14:00	6	9	26	36	20	4	0	1	0	0	0	0	0	0	102
15:00	10	15	37	67	35	5	0	0	0	0	0	0	0	0	169
16:00	17	16	37	57	29	1	0	1	0	0	0	0	0	0	158
17:00	11	20	31	48	18	0	0	0	0	0	0	0	0	0	128
18:00	8	14	40	27	16	2	0	0	0	0	0	0	0	0	107
19:00	5	10	15	32	11	1	0	0	0	0	0	0	0	0	74
20:00	7	8	19	16	6	3	0	0	0	0	0	0	0	0	59
21:00	3	5	5	16	4	1	0	0	0	0	0	0	0	0	34
22:00	4	5	8	12	2	3	0	0	0	0	0	0	0	0	34
23:00	1	3	4	5	2	1	1	1	0	0	0	0	0	0	18
Total	124	206	438	561	255	31	4	3	0	0	0	0	0	0	1622

Daily  
 15th Percentile : 13 MPH  
 50th Percentile : 24 MPH  
 85th Percentile : 30 MPH  
 95th Percentile : 34 MPH  
  
 Mean Speed(Average) : 23 MPH  
 10 MPH Pace Speed : 22-31 MPH  
 Number in Pace : 837  
 Percent in Pace : 51.6%  
 Number of Vehicles > 30 MPH : 293  
 Percent of Vehicles > 30 MPH : 18.1%

Grand Total	799	1302	2846	3751	1759	279	34	7	0	0	0	0	0	0	10777
-------------	-----	------	------	------	------	-----	----	---	---	---	---	---	---	---	-------

Overall  
 15th Percentile : 13 MPH  
 50th Percentile : 24 MPH  
 85th Percentile : 30 MPH  
 95th Percentile : 34 MPH  
  
 Mean Speed(Average) : 24 MPH  
 10 MPH Pace Speed : 22-31 MPH  
 Number in Pace : 5571  
 Percent in Pace : 51.7%  
 Number of Vehicles > 30 MPH : 2070  
 Percent of Vehicles > 30 MPH : 19.2%



Old Colony Planning Council  
 70 School Street  
 Brockton, MA 02301  
 (508) 583-1833  
 www.ocpcrpa.org

Community: Plymouth  
 Com#\_UR/FC: 239\_U0  
 Recorder #: Jamar #15  
 Layout: L6 Basic (2')

Station ID:  
 Site Code: 239  
 Date Start: 15-Jun-11  
 Date End: 21-Jun-11  
 Allerton St, south of Samoset St (44)

NB

Start Time	Bikes	Cars & Trailers	2 Axle Long	Buses	2 Axle 6 Tire	3 Axle Single	4 Axle Single	<5 Axl Double	5 Axle Double	>6 Axl Double	<6 Axl Multi	6 Axle Multi	>6 Axl Multi	Total	Truck Total
06/15/11	0	1	1	0	0	0	0	0	0	0	0	0	0	2	0
01:00	0	3	0	0	0	0	0	0	0	0	0	0	0	3	0
02:00	0	0	0	0	0	0	0	0	0	0	0	0	0	0	0
03:00	0	1	1	0	0	0	0	0	0	0	0	0	0	2	0
04:00	0	0	3	0	0	0	0	0	0	0	0	0	0	3	0
05:00	1	8	5	0	2	0	0	0	0	0	0	0	0	16	2
06:00	1	14	4	0	4	0	0	0	0	0	0	0	0	23	4
07:00	0	26	11	1	1	0	0	0	0	0	0	0	0	39	2
08:00	0	42	10	1	4	0	0	1	0	0	0	0	0	58	6
09:00	0	19	12	0	1	0	0	0	0	0	0	0	0	32	1
10:00	0	40	13	0	1	0	0	0	0	0	0	0	0	54	1
11:00	0	19	7	0	2	0	0	0	0	0	0	0	0	28	2
12 PM	1	33	7	0	2	0	0	0	0	0	0	0	0	43	2
13:00	0	30	13	0	0	0	0	0	0	0	0	0	0	43	0
14:00	0	29	8	0	3	0	0	0	0	0	0	0	0	40	3
15:00	2	26	7	0	2	0	0	0	0	0	0	0	0	37	2
16:00	0	31	10	0	4	0	0	0	0	0	0	0	0	45	4
17:00	3	21	9	0	3	0	0	0	0	0	0	0	0	36	3
18:00	0	31	11	1	5	0	0	0	0	0	0	0	0	48	6
19:00	0	26	10	0	1	0	0	1	0	0	0	0	0	38	2
20:00	0	18	7	0	1	0	0	0	0	0	0	0	0	26	1
21:00	0	13	5	0	1	0	0	0	0	0	0	0	0	19	1
22:00	0	11	1	0	0	0	0	0	0	0	0	0	0	12	0
23:00	0	12	2	0	0	0	0	0	0	0	0	0	0	14	0
Total	8	454	157	3	37	0	0	2	0	0	0	0	0	661	42
Percent	1.2%	68.7%	23.8%	0.5%	5.6%	0.0%	0.0%	0.3%	0.0%	0.0%	0.0%	0.0%	0.0%		
AM Peak	05:00	08:00	10:00	07:00	06:00			08:00						08:00	08:00
Vol.	1	42	13	1	4			1						58	6
PM Peak	17:00	12:00	13:00	18:00	18:00			19:00						18:00	18:00
Vol.	3	33	13	1	5			1						48	6









Old Colony Planning Council  
 70 School Street  
 Brockton, MA 02301  
 (508) 583-1833  
 www.ocpcrpa.org

Community: Plymouth  
 Com#\_UR/FC: 239\_U0  
 Recorder #: Jamar #15  
 Layout: L6 Basic (2')

Station ID:  
 Site Code: 239  
 Date Start: 15-Jun-11  
 Date End: 21-Jun-11  
 Allerton St, south of Samoset St (44)

NB	Start Time	Bikes	Cars & Trailers	2 Axle Long	Buses	2 Axle 6 Tire	3 Axle Single	4 Axle Single	<5 Axl Double	5 Axle Double	>6 Axl Double	<6 Axl Multi	6 Axle Multi	>6 Axl Multi	Total	Truck Total
	06/19/11	0	3	0	0	1	0	0	0	0	0	0	0	0	4	1
	01:00	0	9	0	0	0	0	0	0	0	0	0	0	0	9	0
	02:00	0	1	0	0	0	0	0	0	0	0	0	0	0	1	0
	03:00	0	0	0	0	0	0	0	0	0	0	0	0	0	0	0
	04:00	0	1	0	0	0	0	0	0	0	0	0	0	0	1	0
	05:00	0	3	0	0	1	0	0	0	0	0	0	0	0	4	1
	06:00	0	5	1	0	1	0	0	0	0	0	0	0	0	7	1
	07:00	0	23	9	0	3	0	0	0	0	0	0	0	0	35	3
	08:00	0	28	8	0	2	0	0	0	0	0	0	0	0	38	2
	09:00	0	29	3	0	0	0	0	0	0	0	0	0	0	32	0
	10:00	1	34	11	0	1	0	0	0	0	0	0	0	0	47	1
	11:00	2	41	6	0	1	0	0	0	0	0	0	0	0	50	1
	12 PM	1	37	7	0	2	0	0	0	0	0	0	0	0	47	2
	13:00	0	28	13	0	1	0	0	0	0	0	0	0	0	42	1
	14:00	0	31	9	0	3	0	0	0	0	0	0	0	0	43	3
	15:00	0	19	5	0	1	0	0	0	0	0	0	0	0	25	1
	16:00	0	20	2	0	2	0	0	0	0	0	0	0	0	24	2
	17:00	1	15	9	0	3	0	0	0	0	0	0	0	0	28	3
	18:00	1	23	7	0	1	0	0	1	0	0	0	0	0	33	2
	19:00	1	22	3	0	1	0	0	0	0	0	0	0	0	27	1
	20:00	0	12	6	0	0	0	0	0	0	0	0	0	0	18	0
	21:00	1	5	2	0	1	0	0	0	0	0	0	0	0	9	1
	22:00	1	9	2	0	0	0	0	0	0	0	0	0	0	12	0
	23:00	0	6	2	0	0	0	0	0	0	0	0	0	0	8	0
	Total	9	404	105	0	25	0	0	1	0	0	0	0	0	544	26
	Percent	1.7%	74.3%	19.3%	0.0%	4.6%	0.0%	0.0%	0.2%	0.0%	0.0%	0.0%	0.0%	0.0%		
	AM Peak	11:00	11:00	10:00		07:00									11:00	07:00
	Vol.	2	41	11		3									50	3
	PM Peak	12:00	12:00	13:00		14:00			18:00						12:00	14:00
	Vol.	1	37	13		3			1						47	3













Old Colony Planning Council  
 70 School Street  
 Brockton, MA 02301  
 (508) 583-1833  
 www.ocpcrpa.org

Community: Plymouth  
 Com#\_UR/FC: 239\_U0  
 Recorder #: Jamar #15  
 Layout: L6 Basic (2')

Station ID:  
 Site Code: 239  
 Date Start: 15-Jun-11  
 Date End: 21-Jun-11  
 Allerton St, south of Samoset St (44)

SB

Start Time	Bikes	Cars & Trailers	2 Axle Long	Buses	2 Axle 6 Tire	3 Axle Single	4 Axle Single	<5 Axl Double	5 Axle Double	>6 Axl Double	<6 Axl Multi	6 Axle Multi	>6 Axl Multi	Total	Truck Total
06/19/11	1	12	1	0	1	0	0	0	0	0	0	0	0	15	1
01:00	0	10	5	0	0	0	0	0	0	0	0	0	0	15	0
02:00	0	2	1	0	1	0	0	0	0	0	0	0	0	4	1
03:00	0	1	0	0	0	0	0	0	0	0	0	0	0	1	0
04:00	0	1	0	0	0	0	0	0	0	0	0	0	0	1	0
05:00	0	0	0	0	0	0	0	0	0	0	0	0	0	0	0
06:00	0	4	0	0	0	0	0	0	0	0	0	0	0	4	0
07:00	0	8	1	0	1	0	0	0	0	0	0	0	0	10	1
08:00	0	37	7	0	1	0	0	0	0	0	0	0	0	45	1
09:00	1	32	12	0	0	0	0	0	0	0	0	0	0	45	0
10:00	0	33	3	0	2	0	0	0	0	0	0	0	0	38	2
11:00	1	60	9	0	3	0	0	0	0	0	0	0	0	73	3
12 PM	1	57	13	0	3	0	0	1	0	0	0	0	0	75	4
13:00	1	54	14	0	2	0	0	0	0	0	0	0	0	71	2
14:00	2	40	7	0	3	0	0	0	0	0	0	0	0	52	3
15:00	1	37	6	0	0	0	0	0	0	0	0	0	0	44	0
16:00	0	39	13	0	1	0	0	0	0	0	0	0	0	53	1
17:00	2	34	6	0	2	0	0	0	0	0	0	0	0	44	2
18:00	0	26	6	0	3	0	0	0	0	0	0	0	0	35	3
19:00	0	22	12	0	1	0	0	0	0	0	0	0	0	35	1
20:00	1	26	6	0	0	0	0	0	0	0	0	0	0	33	0
21:00	0	17	2	0	2	0	0	0	0	0	0	0	0	21	2
22:00	0	11	2	0	0	0	0	0	0	0	0	0	0	13	0
23:00	1	7	6	0	0	0	0	0	0	0	0	0	0	14	0
Total	12	570	132	0	26	0	0	1	0	0	0	0	0	741	27
Percent	1.6%	76.9%	17.8%	0.0%	3.5%	0.0%	0.0%	0.1%	0.0%	0.0%	0.0%	0.0%	0.0%		
AM Peak	00:00	11:00	09:00		11:00									11:00	11:00
Vol.	1	60	12		3									73	3
PM Peak	14:00	12:00	13:00		12:00			12:00						12:00	12:00
Vol.	2	57	14		3			1						75	4







Old Colony Planning Council  
 70 School Street  
 Brockton, MA 02301  
 (508) 583-1833  
 www.ocpcrpa.org

Community: Plymouth  
 Com#\_UR/FC: 239\_U0  
 Recorder #: Jamar #15  
 Layout: L6 Basic (2')

Station ID:  
 Site Code: 239  
 Date Start: 15-Jun-11  
 Date End: 21-Jun-11  
 Allerton St, south of Samoset St (44)

NB, SB	Start Time	Bikes	Cars & Trailers	2 Axle Long	Buses	2 Axle 6 Tire	3 Axle Single	4 Axle Single	<5 Axl Double	5 Axle Double	>6 Axl Double	<6 Axl Multi	6 Axle Multi	>6 Axl Multi	Total	Truck Total
	06/15/11	0	6	2	0	0	0	0	0	0	0	0	0	0	8	0
	01:00	0	7	0	0	0	0	0	0	0	0	0	0	0	7	0
	02:00	0	2	1	0	0	0	0	0	0	0	0	0	0	3	0
	03:00	0	1	1	0	0	0	0	0	0	0	0	0	0	2	0
	04:00	0	1	3	0	0	0	0	0	0	0	0	0	0	4	0
	05:00	1	8	6	0	2	1	0	0	0	0	0	0	0	18	3
	06:00	1	22	10	0	5	0	0	0	0	0	0	0	0	38	5
	07:00	1	48	19	1	6	0	0	0	0	0	0	0	0	75	7
	08:00	0	64	20	1	6	0	0	1	0	0	0	0	0	92	8
	09:00	0	40	23	0	4	1	0	0	0	0	0	0	0	68	5
	10:00	0	69	23	0	3	0	0	0	0	0	0	0	0	95	3
	11:00	0	52	20	0	6	0	0	0	0	0	0	0	0	78	6
	12 PM	1	76	23	0	8	0	0	0	0	0	0	0	0	108	8
	13:00	1	61	25	0	4	0	0	0	0	0	0	0	0	91	4
	14:00	0	71	23	0	6	0	0	0	0	0	0	0	0	100	6
	15:00	2	73	24	2	5	0	0	0	0	0	0	0	0	106	7
	16:00	0	82	34	1	9	0	0	0	0	0	0	0	0	126	10
	17:00	3	78	25	0	7	0	0	0	0	0	0	0	0	113	7
	18:00	0	72	22	1	7	0	0	0	0	0	0	0	0	102	8
	19:00	0	71	25	0	3	0	0	1	0	0	0	0	0	100	4
	20:00	0	46	11	0	2	0	0	0	0	0	0	0	0	59	2
	21:00	1	26	9	0	1	0	0	0	0	0	0	0	0	37	1
	22:00	0	23	5	0	1	0	0	0	0	0	0	0	0	29	1
	23:00	0	23	5	0	0	0	0	0	0	0	0	0	0	28	0
	Total	11	1022	359	6	85	2	0	2	0	0	0	0	0	1487	95
	Percent	0.7%	68.7%	24.1%	0.4%	5.7%	0.1%	0.0%	0.1%	0.0%	0.0%	0.0%	0.0%	0.0%		
	AM Peak	05:00	10:00	09:00	07:00	07:00	05:00		08:00						10:00	08:00
	Vol.	1	69	23	1	6	1		1						95	8
	PM Peak	17:00	16:00	16:00	15:00	16:00			19:00						16:00	16:00
	Vol.	3	82	34	2	9			1						126	10







Old Colony Planning Council  
 70 School Street  
 Brockton, MA 02301  
 (508) 583-1833  
 www.ocpcrpa.org

Community: Plymouth  
 Com#\_UR/FC: 239\_U0  
 Recorder #: Jamar #15  
 Layout: L6 Basic (2')

Station ID:  
 Site Code: 239  
 Date Start: 15-Jun-11  
 Date End: 21-Jun-11  
 Allerton St, south of Samoset St (44)

NB, SB																
Start Time	Bikes	Cars & Trailers	2 Axle Long	Buses	2 Axle 6 Tire	3 Axle Single	4 Axle Single	<5 Axl Double	5 Axle Double	>6 Axl Double	<6 Axl Multi	6 Axle Multi	>6 Axl Multi	Total	Truck Total	
06/19/11	1	15	1	0	2	0	0	0	0	0	0	0	0	19	2	
01:00	0	19	5	0	0	0	0	0	0	0	0	0	0	24	0	
02:00	0	3	1	0	1	0	0	0	0	0	0	0	0	5	1	
03:00	0	1	0	0	0	0	0	0	0	0	0	0	0	1	0	
04:00	0	2	0	0	0	0	0	0	0	0	0	0	0	2	0	
05:00	0	3	0	0	1	0	0	0	0	0	0	0	0	4	1	
06:00	0	9	1	0	1	0	0	0	0	0	0	0	0	11	1	
07:00	0	31	10	0	4	0	0	0	0	0	0	0	0	45	4	
08:00	0	65	15	0	3	0	0	0	0	0	0	0	0	83	3	
09:00	1	61	15	0	0	0	0	0	0	0	0	0	0	77	0	
10:00	1	67	14	0	3	0	0	0	0	0	0	0	0	85	3	
11:00	3	101	15	0	4	0	0	0	0	0	0	0	0	123	4	
12 PM	2	94	20	0	5	0	0	1	0	0	0	0	0	122	6	
13:00	1	82	27	0	3	0	0	0	0	0	0	0	0	113	3	
14:00	2	71	16	0	6	0	0	0	0	0	0	0	0	95	6	
15:00	1	56	11	0	1	0	0	0	0	0	0	0	0	69	1	
16:00	0	59	15	0	3	0	0	0	0	0	0	0	0	77	3	
17:00	3	49	15	0	5	0	0	0	0	0	0	0	0	72	5	
18:00	1	49	13	0	4	0	0	1	0	0	0	0	0	68	5	
19:00	1	44	15	0	2	0	0	0	0	0	0	0	0	62	2	
20:00	1	38	12	0	0	0	0	0	0	0	0	0	0	51	0	
21:00	1	22	4	0	3	0	0	0	0	0	0	0	0	30	3	
22:00	1	20	4	0	0	0	0	0	0	0	0	0	0	25	0	
23:00	1	13	8	0	0	0	0	0	0	0	0	0	0	22	0	
Total	21	974	237	0	51	0	0	2	0	0	0	0	0	1285	53	
Percent	1.6%	75.8%	18.4%	0.0%	4.0%	0.0%	0.0%	0.2%	0.0%	0.0%	0.0%	0.0%	0.0%			
AM Peak	11:00	11:00	08:00		07:00									11:00	07:00	
Vol.	3	101	15		4									123	4	
PM Peak	17:00	12:00	13:00		14:00			12:00						12:00	12:00	
Vol.	3	94	27		6			1						122	6	









Old Colony Planning Council  
 70 School Street  
 Brockton, MA 02301  
 (508) 583-1833  
 www.ocpcrpa.org

Community: Plymouth  
 Com#\_UR/FC: 239\_U0  
 Recorder #: Jamar #14  
 Layout: L6 Basic (2')

Station ID:  
 Site Code: 239  
 Date Start: 15-Jun-11  
 Date End: 21-Jun-11  
 Chestnut St, south of Samoset St (44)

Start Time	15-Jun-11 Wed		NB		SB		Combined		16-Jun-Thu		NB		SB		Combined	
	A.M.	P.M.	A.M.	P.M.	A.M.	P.M.	A.M.	P.M.	A.M.	P.M.	A.M.	P.M.	A.M.	P.M.	A.M.	P.M.
12:00	1	2	0	9	1	11	0	0	2	5	2	5				
12:15	0	0	1	4	1	4	0	1	1	4	1	5				
12:30	0	2	0	6	0	8	2	2	1	2	3	4				
12:45	0	2	0	7	0	9	3	3	1	3	4	6				
01:00	0	1	2	5	2	6	1	2	2	5	3	7				
01:15	0	3	0	4	0	7	1	6	2	3	3	9				
01:30	1	3	1	3	2	6	0	3	0	6	0	9				
01:45	0	5	0	3	0	8	0	1	1	6	1	7				
02:00	0	3	0	2	0	5	0	3	0	2	0	5				
02:15	1	0	1	2	2	2	0	1	0	4	0	5				
02:30	0	6	0	4	0	10	0	1	1	5	1	6				
02:45	0	2	0	7	0	9	0	1	0	6	0	7				
03:00	0	4	0	2	0	6	0	4	0	4	0	8				
03:15	0	3	0	11	0	14	0	1	0	4	0	5				
03:30	0	2	0	5	0	7	0	1	1	6	1	7				
03:45	0	6	0	9	0	15	0	3	1	3	1	6				
04:00	0	4	1	3	1	7	0	4	0	5	0	9				
04:15	0	2	0	4	0	6	0	1	0	4	0	5				
04:30	0	3	0	5	0	8	0	0	0	11	0	11				
04:45	0	5	0	5	0	10	0	3	0	5	0	8				
05:00	2	0	0	6	2	6	1	4	0	5	1	9				
05:15	3	4	0	9	3	13	3	2	0	6	3	8				
05:30	1	5	0	6	1	11	1	7	0	5	1	12				
05:45	1	0	0	2	1	2	0	3	0	6	0	9				
06:00	0	1	3	5	3	6	0	1	1	3	1	4				
06:15	3	3	1	9	4	12	4	0	1	6	5	6				
06:30	5	0	6	2	11	2	1	3	1	3	2	6				
06:45	0	4	2	7	2	11	3	0	3	5	6	5				
07:00	4	1	1	4	5	5	2	0	1	5	3	5				
07:15	5	2	2	5	7	7	4	1	2	5	6	6				
07:30	4	0	2	2	6	2	1	0	2	2	3	2				
07:45	4	1	3	1	7	2	3	2	2	3	5	5				
08:00	2	4	0	2	2	6	4	3	2	2	6	5				
08:15	5	2	5	1	10	3	2	0	7	4	9	4				
08:30	1	2	2	1	3	3	2	2	4	3	6	5				
08:45	0	1	2	3	2	4	4	2	4	4	8	6				
09:00	2	0	3	0	5	0	1	2	5	6	6	8				
09:15	1	1	3	2	4	3	1	2	2	3	3	5				
09:30	0	0	3	0	3	0	0	1	2	3	2	4				
09:45	3	0	2	0	5	0	2	0	2	2	4	2				
10:00	1	1	2	0	3	1	3	0	3	3	6	3				
10:15	2	0	5	1	7	1	0	1	2	4	2	5				
10:30	3	0	3	1	6	1	1	0	2	3	3	3				
10:45	3	0	0	0	3	0	2	0	5	2	7	2				
11:00	1	0	2	1	3	1	0	0	3	1	3	1				
11:15	1	1	3	4	4	5	4	0	5	0	9	0				
11:30	2	1	2	1	4	2	6	1	6	4	12	5				
11:45	1	0	2	2	3	2	1	0	6	0	7	0				
Total	63	92	65	177	128	269	63	78	86	191	149	269				
Day Total	155	242	397	141	277	418										
% Total	0.0%	15.9%	23.2%	16.4%	44.6%	15.1%	18.7%	20.6%	45.7%							
Peak	07:00	02:30	06:00	03:15	06:30	03:15	07:15	04:45	08:15	04:30	10:45	05:00				
Vol.	17	15	12	28	25	43	12	16	20	27	31	38				
P.H.F.	0.850	0.625	0.500	0.636	0.568	0.717	0.750	0.571	0.714	0.614	0.646	0.792				

Old Colony Planning Council  
 70 School Street  
 Brockton, MA 02301  
 (508) 583-1833  
 www.ocpcrpa.org

Community: Plymouth  
 Com#\_UR/FC: 239\_U0  
 Recorder #: Jamar #14  
 Layout: L6 Basic (2')

Station ID:  
 Site Code: 239  
 Date Start: 15-Jun-11  
 Date End: 21-Jun-11  
 Chestnut St, south of Samoset St (44)

Start Time	17-Jun-11		NB		SB		Combined		18-Jun-Sat	NB		SB		Combined	
	Fri		A.M.	P.M.	A.M.	P.M.	A.M.	P.M.		A.M.	P.M.	A.M.	P.M.	A.M.	P.M.
12:00			1	1	0	3	1	4		2	2	1	3	3	5
12:15			0	3	0	4	0	7		2	1	2	6	4	7
12:30			0	3	0	3	0	6		1	4	0	5	1	9
12:45			0	4	0	11	0	15		2	3	2	4	4	7
01:00			0	2	1	7	1	9		0	3	2	9	2	12
01:15			0	1	1	3	1	4		0	5	1	5	1	10
01:30			0	1	0	8	0	9		0	5	1	7	1	12
01:45			1	2	0	7	1	9		0	4	1	6	1	10
02:00			0	4	1	2	1	6		0	2	0	4	0	6
02:15			0	1	0	5	0	6		0	1	2	6	2	7
02:30			0	0	1	4	1	4		0	1	1	5	1	6
02:45			0	1	0	9	0	10		0	3	0	4	0	7
03:00			0	3	0	9	0	12		0	5	0	3	0	8
03:15			0	6	0	6	0	12		0	3	0	4	0	7
03:30			0	4	1	7	1	11		0	3	0	11	0	14
03:45			0	1	1	8	1	9		0	3	1	9	1	12
04:00			0	1	0	8	0	9		0	4	0	9	0	13
04:15			0	6	0	5	0	11		0	2	0	3	0	5
04:30			0	3	0	4	0	7		0	2	1	2	1	4
04:45			0	3	0	3	0	6		1	4	0	3	1	7
05:00			1	2	0	7	1	9		0	4	0	5	0	9
05:15			1	3	0	14	1	17		2	3	1	10	3	13
05:30			0	5	1	8	1	13		1	4	0	8	1	12
05:45			1	4	0	4	1	8		0	1	0	11	0	12
06:00			0	5	2	8	2	13		0	2	1	2	1	4
06:15			3	5	1	7	4	12		1	1	0	10	1	11
06:30			2	4	0	4	2	8		0	2	5	2	5	4
06:45			0	1	2	6	2	7		0	1	2	3	2	4
07:00			2	5	2	4	4	9		2	0	1	3	3	3
07:15			5	2	3	3	8	5		1	0	1	2	2	2
07:30			3	0	0	6	3	6		1	2	2	4	3	6
07:45			4	4	3	3	7	7		2	2	2	6	4	8
08:00			5	3	4	2	9	5		1	1	0	4	1	5
08:15			6	2	2	2	8	4		2	3	3	4	5	7
08:30			2	1	5	5	7	6		2	3	2	2	4	5
08:45			2	2	4	3	6	5		2	2	6	2	8	4
09:00			1	1	5	1	6	2		6	0	6	3	12	3
09:15			1	2	4	1	5	3		1	1	2	1	3	2
09:30			3	1	3	8	6	9		2	2	5	4	7	6
09:45			4	3	5	4	9	7		4	2	4	1	8	3
10:00			2	0	2	0	4	0		4	0	3	3	7	3
10:15			3	1	3	3	6	4		1	1	6	1	7	2
10:30			3	1	4	2	7	3		3	1	2	1	5	2
10:45			2	0	8	3	10	3		0	1	3	1	3	2
11:00			1	0	2	2	3	2		3	0	4	3	7	3
11:15			4	2	8	3	12	5		1	0	1	4	2	4
11:30			0	0	1	2	1	2		3	0	4	3	7	3
11:45			2	1	2	4	4	5		4	0	5	1	9	1
Total			65	110	82	235	147	345		57	99	86	212	143	311
Day Total			175		317		492			156		298		454	
% Total	0.0%		13.2%	22.4%	16.7%	47.8%			12.6%	21.8%	18.9%	46.7%			
Peak			07:30	05:30	10:30	05:15	10:30	05:15		09:00	01:00	08:45	05:00	08:45	03:15
Vol.			18	19	22	34	32	51		13	17	19	34	30	46
P.H.F.			0.750	0.950	0.688	0.607	0.667	0.750		0.542	0.850	0.792	0.773	0.625	0.821

Old Colony Planning Council  
 70 School Street  
 Brockton, MA 02301  
 (508) 583-1833  
 www.ocpcrpa.org

Community: Plymouth  
 Com#\_UR/FC: 239\_U0  
 Recorder #: Jamar #14  
 Layout: L6 Basic (2')

Station ID:  
 Site Code: 239  
 Date Start: 15-Jun-11  
 Date End: 21-Jun-11  
 Chestnut St, south of Samoset St (44)

Start Time	19-Jun-11 Sun		NB		SB		Combined		20-Jun-Mon		NB		SB		Combined	
	A.M.	P.M.	A.M.	P.M.	A.M.	P.M.	A.M.	P.M.	A.M.	P.M.	A.M.	P.M.	A.M.	P.M.	A.M.	P.M.
12:00	1	4	1	9	2	13	1	1	1	5	2	6				
12:15	1	2	5	3	6	5	0	4	3	5	3	8				
12:30	0	2	3	5	3	7	0	4	0	4	0	9				
12:45	1	4	1	15	2	19	1	3	1	7	2	10				
01:00	0	1	3	14	3	15	0	3	0	3	0	6				
01:15	0	6	2	11	2	17	0	3	0	8	0	11				
01:30	0	3	3	11	3	14	0	1	0	5	0	6				
01:45	0	5	0	5	0	10	0	3	0	6	0	9				
02:00	0	2	0	13	0	15	0	1	0	6	0	7				
02:15	0	0	0	6	0	6	0	6	0	4	0	10				
02:30	0	3	0	3	0	6	0	4	0	5	0	9				
02:45	0	1	0	0	0	1	0	2	0	4	0	6				
03:00	0	2	0	3	0	5	0	4	0	7	0	11				
03:15	0	4	0	3	0	7	0	4	0	4	0	8				
03:30	0	0	0	6	0	6	0	1	0	10	0	11				
03:45	0	4	0	6	0	10	0	3	0	6	0	9				
04:00	0	2	0	0	0	2	1	2	0	4	1	6				
04:15	0	2	0	3	0	5	1	1	0	13	1	14				
04:30	1	0	0	4	1	4	0	0	0	4	0	4				
04:45	1	2	1	4	2	6	0	5	0	6	0	11				
05:00	0	3	0	2	0	5	1	2	0	6	1	8				
05:15	0	2	0	2	0	4	2	2	0	12	2	14				
05:30	0	1	0	2	0	3	1	1	0	7	1	8				
05:45	0	1	1	2	1	3	1	5	0	7	1	12				
06:00	1	1	1	6	2	7	1	4	0	5	1	9				
06:15	0	2	2	7	2	9	0	2	0	4	0	6				
06:30	2	0	0	3	2	3	6	1	1	5	7	6				
06:45	1	2	2	4	3	6	0	0	1	4	1	4				
07:00	0	2	1	3	1	5	1	3	1	7	2	10				
07:15	2	1	0	1	2	2	4	1	2	9	6	10				
07:30	1	1	4	2	5	3	1	3	2	1	3	4				
07:45	1	2	2	7	3	9	4	0	5	3	9	3				
08:00	1	1	1	6	2	7	6	1	4	3	10	4				
08:15	1	3	2	5	3	8	4	0	3	1	7	1				
08:30	0	1	2	2	2	3	0	1	1	6	1	7				
08:45	2	3	3	6	5	9	2	2	2	3	4	5				
09:00	2	0	2	1	4	1	2	1	4	4	6	5				
09:15	2	0	5	0	7	0	1	1	0	0	1	1				
09:30	0	1	3	1	3	2	1	0	3	1	4	1				
09:45	2	1	3	2	5	3	1	1	4	1	5	2				
10:00	2	1	6	2	8	3	2	2	6	3	8	5				
10:15	1	1	4	0	5	1	0	1	0	3	0	4				
10:30	3	2	6	5	9	7	2	0	2	1	4	1				
10:45	0	2	2	0	2	0	2	1	7	1	9	2				
11:00	2	0	8	0	10	0	1	1	3	0	4	1				
11:15	1	1	2	1	3	2	2	1	4	3	6	4				
11:30	6	0	6	1	12	1	3	0	6	0	9	0				
11:45	0	3	3	0	3	3	2	0	5	0	7	0				
Total	38	85	90	197	128	282	57	92	71	216	128	308				
Day Total	123	287	410	149	287	436										
% Total	0.0%	9.3%	20.7%	22.0%	48.0%	13.1%	21.1%	16.3%	49.5%							
Peak	10:45	01:15	10:15	00:45	11:00	00:45	07:15	02:15	10:45	03:30	07:30	05:15				
Vol.	9	16	20	51	28	65	15	16	20	33	29	43				
P.H.F.	0.375	0.667	0.625	0.850	0.583	0.855	0.625	0.667	0.714	0.635	0.725	0.768				

Old Colony Planning Council  
 70 School Street  
 Brockton, MA 02301  
 (508) 583-1833  
 www.ocpcrpa.org

Community: Plymouth  
 Com#\_UR/FC: 239\_U0  
 Recorder #: Jamar #14  
 Layout: L6 Basic (2')

Station ID:  
 Site Code: 239  
 Date Start: 15-Jun-11  
 Date End: 21-Jun-11  
 Chestnut St, south of Samoset St (44)

Start Time	21-Jun-11 Tue		NB		SB		Combined		22-Jun-Wed	NB		SB		Combined	
	A.M.	P.M.	A.M.	P.M.	A.M.	P.M.	A.M.	P.M.		A.M.	P.M.	A.M.	P.M.	A.M.	P.M.
12:00	0	7	1	8	1	15	*	*	*	*	*	*			
12:15	1	2	1	6	2	8	*	*	*	*	*	*			
12:30	0	2	1	5	1	7	*	*	*	*	*	*			
12:45	1	1	0	5	1	6	*	*	*	*	*	*			
01:00	0	8	0	16	0	24	*	*	*	*	*	*			
01:15	0	4	1	1	1	5	*	*	*	*	*	*			
01:30	0	2	1	8	1	10	*	*	*	*	*	*			
01:45	0	2	0	4	0	6	*	*	*	*	*	*			
02:00	0	0	0	7	0	7	*	*	*	*	*	*			
02:15	0	3	0	4	0	7	*	*	*	*	*	*			
02:30	0	4	0	6	0	10	*	*	*	*	*	*			
02:45	0	3	0	4	0	7	*	*	*	*	*	*			
03:00	0	3	1	12	1	15	*	*	*	*	*	*			
03:15	0	2	0	12	0	14	*	*	*	*	*	*			
03:30	0	6	0	17	0	23	*	*	*	*	*	*			
03:45	0	5	0	18	0	23	*	*	*	*	*	*			
04:00	0	5	0	12	0	17	*	*	*	*	*	*			
04:15	1	1	0	7	1	8	*	*	*	*	*	*			
04:30	1	2	0	4	1	6	*	*	*	*	*	*			
04:45	0	4	0	11	0	15	*	*	*	*	*	*			
05:00	1	5	0	5	1	10	*	*	*	*	*	*			
05:15	0	2	0	8	0	10	*	*	*	*	*	*			
05:30	2	0	0	5	2	5	*	*	*	*	*	*			
05:45	0	1	1	8	1	9	*	*	*	*	*	*			
06:00	1	2	1	4	2	6	*	*	*	*	*	*			
06:15	2	4	1	6	3	10	*	*	*	*	*	*			
06:30	3	2	2	5	5	7	*	*	*	*	*	*			
06:45	2	1	3	4	5	5	*	*	*	*	*	*			
07:00	2	1	2	1	4	2	*	*	*	*	*	*			
07:15	0	1	5	2	5	3	*	*	*	*	*	*			
07:30	0	3	1	7	1	10	*	*	*	*	*	*			
07:45	4	4	1	6	5	10	*	*	*	*	*	*			
08:00	1	1	1	4	2	5	*	*	*	*	*	*			
08:15	2	2	6	3	8	5	*	*	*	*	*	*			
08:30	5	0	5	8	10	8	*	*	*	*	*	*			
08:45	5	1	2	3	7	4	*	*	*	*	*	*			
09:00	0	3	4	5	4	8	*	*	*	*	*	*			
09:15	1	1	2	1	3	2	*	*	*	*	*	*			
09:30	4	1	4	3	8	4	*	*	*	*	*	*			
09:45	5	1	6	3	11	4	*	*	*	*	*	*			
10:00	2	0	1	1	3	1	*	*	*	*	*	*			
10:15	1	2	2	1	3	3	*	*	*	*	*	*			
10:30	0	1	3	3	3	4	*	*	*	*	*	*			
10:45	3	0	11	0	14	0	*	*	*	*	*	*			
11:00	1	0	3	2	4	2	*	*	*	*	*	*			
11:15	2	0	6	0	8	0	*	*	*	*	*	*			
11:30	2	0	8	3	10	3	*	*	*	*	*	*			
11:45	5	0	1	0	6	0	*	*	*	*	*	*			
Total	60	105	88	268	148	373	0	0	0	0	0	0			
Day Total	165		356		521		0		0		0				
% Total	0.0%	11.5%	20.2%	16.9%	51.4%	0.0%	0.0%	0.0%	0.0%	0.0%	0.0%	0.0%			
Peak	08:00	03:15	10:45	03:00	10:45	03:15									
Vol.	13	18	28	59	36	77									
P.H.F.	0.650	0.750	0.636	0.819	0.643	0.837									

Community: Plymouth  
 Com#\_UR/FC: 239\_U0  
 Recorder #: Jamar #14  
 Layout: L6 Basic (2')

Old Colony Planning Council  
 70 School Street  
 Brockton, MA 02301  
 (508) 583-1833  
 www.ocpcrpa.org

Station ID:  
 Site Code: 239  
 Date Start: 15-Jun-11  
 Date End: 21-Jun-11  
 Chestnut St, south of Samoset St (44)

Start Time	15-Jun-11 Wed	NB	SB	Combined Total	
12:00 AM		1	1	2	█
01:00		1	3	4	██
02:00		1	1	2	█
03:00		0	0	0	
04:00		0	1	1	█
05:00		7	0	7	███
06:00		8	12	20	██████
07:00		17	8	25	██████████
08:00		8	9	17	██████
09:00		6	11	17	██████
10:00		9	10	19	██████
11:00		5	9	14	█████
12:00 PM		6	26	32	██████████
01:00		12	15	27	████████
02:00		11	15	26	████████
03:00		15	27	42	██████████
04:00		14	17	31	████████
05:00		9	23	32	████████
06:00		8	23	31	████████
07:00		4	12	16	█████
08:00		9	7	16	█████
09:00		1	2	3	█
10:00		1	2	3	█
11:00		2	8	10	███
<b>Total</b>		<b>155</b>	<b>242</b>	<b>397</b>	
<b>Percent</b>		<b>39.0%</b>	<b>61.0%</b>		

Community: Plymouth  
 Com#\_UR/FC: 239\_U0  
 Recorder #: Jamar #14  
 Layout: L6 Basic (2')

Old Colony Planning Council  
 70 School Street  
 Brockton, MA 02301  
 (508) 583-1833  
 www.ocpcrpa.org

Station ID:  
 Site Code: 239  
 Date Start: 15-Jun-11  
 Date End: 21-Jun-11  
 Chestnut St, south of Samoset St (44)

Start Time	16-Jun-11 Thu	NB	SB	Combined Total	
12:00 AM		5	5	10	█
01:00		2	5	7	█
02:00		0	1	1	█
03:00		0	2	2	█
04:00		0	0	0	
05:00		5	0	5	█
06:00		8	6	14	█
07:00		10	7	17	█
08:00		12	17	29	█
09:00		4	11	15	█
10:00		6	12	18	█
11:00		11	20	31	█
12:00 PM		6	14	20	█
01:00		12	20	32	█
02:00		6	17	23	█
03:00		9	17	26	█
04:00		8	25	33	█
05:00		16	22	38	█
06:00		4	17	21	█
07:00		3	15	18	█
08:00		7	13	20	█
09:00		5	14	19	█
10:00		1	12	13	█
11:00		1	5	6	█
<b>Total</b>		<b>141</b>	<b>277</b>	<b>418</b>	
<b>Percent</b>		<b>33.7%</b>	<b>66.3%</b>		



Community: Plymouth  
 Com#\_UR/FC: 239\_U0  
 Recorder #: Jamar #14  
 Layout: L6 Basic (2')

Old Colony Planning Council  
 70 School Street  
 Brockton, MA 02301  
 (508) 583-1833  
 www.ocpcrpa.org

Station ID:  
 Site Code: 239  
 Date Start: 15-Jun-11  
 Date End: 21-Jun-11  
 Chestnut St, south of Samoset St (44)

Start Time	17-Jun-11 Fri	NB	SB	Combined Total	
12:00 AM		1	0	1	█
01:00		1	2	3	██
02:00		0	2	2	█
03:00		0	2	2	█
04:00		0	0	0	
05:00		3	1	4	██
06:00		5	5	10	████
07:00		14	8	22	██████████
08:00		15	15	30	██████████████
09:00		9	17	26	██████████████
10:00		10	17	27	██████████████
11:00		7	13	20	██████████
12:00 PM		11	21	32	██████████████
01:00		6	25	31	██████████████
02:00		6	20	26	██████████████
03:00		14	30	44	██████████████████
04:00		13	20	33	██████████████
05:00		14	33	47	██████████████████
06:00		15	25	40	██████████████
07:00		11	16	27	██████████████
08:00		8	12	20	██████████
09:00		7	14	21	██████████
10:00		2	8	10	██
11:00		3	11	14	███
<b>Total</b>		<b>175</b>	<b>317</b>	<b>492</b>	
<b>Percent</b>		<b>35.6%</b>	<b>64.4%</b>		

Community: Plymouth  
 Com#\_UR/FC: 239\_U0  
 Recorder #: Jamar #14  
 Layout: L6 Basic (2')

Old Colony Planning Council  
 70 School Street  
 Brockton, MA 02301  
 (508) 583-1833  
 www.ocpcrpa.org

Station ID:  
 Site Code: 239  
 Date Start: 15-Jun-11  
 Date End: 21-Jun-11  
 Chestnut St, south of Samoset St (44)

Start Time	18-Jun-11 Sat	NB	SB	Combined Total	
12:00 AM		7	5	12	█
01:00		0	5	5	█
02:00		0	3	3	█
03:00		0	1	1	█
04:00		1	1	2	█
05:00		3	1	4	█
06:00		1	8	9	█
07:00		6	6	12	█
08:00		7	11	18	█
09:00		13	17	30	█
10:00		8	14	22	█
11:00		11	14	25	█
12:00 PM		10	18	28	█
01:00		17	27	44	█
02:00		7	19	26	█
03:00		14	27	41	█
04:00		12	17	29	█
05:00		12	34	46	█
06:00		6	17	23	█
07:00		4	15	19	█
08:00		9	12	21	█
09:00		5	9	14	█
10:00		3	6	9	█
11:00		0	11	11	█
<b>Total</b>		<b>156</b>	<b>298</b>	<b>454</b>	
<b>Percent</b>		<b>34.4%</b>	<b>65.6%</b>		

Community: Plymouth  
 Com#\_UR/FC: 239\_U0  
 Recorder #: Jamar #14  
 Layout: L6 Basic (2')

Old Colony Planning Council  
 70 School Street  
 Brockton, MA 02301  
 (508) 583-1833  
 www.ocpcrpa.org

Station ID:  
 Site Code: 239  
 Date Start: 15-Jun-11  
 Date End: 21-Jun-11  
 Chestnut St, south of Samoset St (44)

Start Time	19-Jun-11 Sun	NB	SB	Combined Total	
12:00 AM		3	10	13	
01:00		0	8	8	
02:00		0	0	0	
03:00		0	0	0	
04:00		2	1	3	
05:00		0	1	1	
06:00		4	5	9	
07:00		4	7	11	
08:00		4	8	12	
09:00		6	13	19	
10:00		6	18	24	
11:00		9	19	28	
12:00 PM		12	32	44	
01:00		15	41	56	
02:00		6	22	28	
03:00		10	18	28	
04:00		6	11	17	
05:00		7	8	15	
06:00		5	20	25	
07:00		6	13	19	
08:00		8	19	27	
09:00		2	4	6	
10:00		4	7	11	
11:00		4	2	6	
<b>Total</b>		<b>123</b>	<b>287</b>	<b>410</b>	
<b>Percent</b>		<b>30.0%</b>	<b>70.0%</b>		

Community: Plymouth  
 Com#\_UR/FC: 239\_U0  
 Recorder #: Jamar #14  
 Layout: L6 Basic (2')

Old Colony Planning Council  
 70 School Street  
 Brockton, MA 02301  
 (508) 583-1833  
 www.ocpcrpa.org

Station ID:  
 Site Code: 239  
 Date Start: 15-Jun-11  
 Date End: 21-Jun-11  
 Chestnut St, south of Samoset St (44)

Start Time	20-Jun-11 Mon	NB	SB	Combined Total	
12:00 AM		2	5	7	█
01:00		0	0	0	
02:00		0	0	0	
03:00		0	0	0	
04:00		2	0	2	█
05:00		5	0	5	█
06:00		7	2	9	█
07:00		10	10	20	█
08:00		12	10	22	█
09:00		5	11	16	█
10:00		6	15	21	█
11:00		8	18	26	█
12:00 PM		12	21	33	█
01:00		10	22	32	█
02:00		13	19	32	█
03:00		12	27	39	█
04:00		8	27	35	█
05:00		10	32	42	█
06:00		7	18	25	█
07:00		7	20	27	█
08:00		4	13	17	█
09:00		3	6	9	█
10:00		4	8	12	█
11:00		2	3	5	█
Total		149	287	436	
Percent		34.2%	65.8%		

Community: Plymouth  
 Com#\_UR/FC: 239\_U0  
 Recorder #: Jamar #14  
 Layout: L6 Basic (2')

Old Colony Planning Council  
 70 School Street  
 Brockton, MA 02301  
 (508) 583-1833  
 www.ocpcrpa.org

Station ID:  
 Site Code: 239  
 Date Start: 15-Jun-11  
 Date End: 21-Jun-11  
 Chestnut St, south of Samoset St (44)

Start Time	21-Jun-11 Tue	NB	SB	Combined Total	
12:00 AM		2	3	5	█
01:00		0	2	2	█
02:00		0	0	0	
03:00		0	1	1	█
04:00		2	0	2	█
05:00		3	1	4	█
06:00		8	7	15	██████
07:00		6	9	15	██████
08:00		13	14	27	██████████
09:00		10	16	26	██████████
10:00		6	17	23	████████
11:00		10	18	28	██████████
12:00 PM		12	24	36	██████████
01:00		16	29	45	██████████
02:00		10	21	31	██████████
03:00		16	59	75	██████████
04:00		12	34	46	██████████
05:00		8	26	34	██████████
06:00		9	19	28	██████████
07:00		9	16	25	██████████
08:00		4	18	22	████████
09:00		6	12	18	████████
10:00		3	5	8	███
11:00		0	5	5	█
<b>Total</b>		<b>165</b>	<b>356</b>	<b>521</b>	
<b>Percent</b>		<b>31.7%</b>	<b>68.3%</b>		
<b>Grand Total</b>		<b>1064</b>	<b>2064</b>		
<b>Percentage</b>		<b>34.0%</b>	<b>66.0%</b>		



Old Colony Planning Council  
 70 School Street  
 Brockton, MA 02301  
 (508) 583-1833  
 www.ocpcrpa.org

Community: Plymouth  
 Com#\_UR/FC: 239\_U0  
 Recorder #: Jamar #14  
 Layout: L6 Basic (2')

Station ID:  
 Site Code: 239  
 Date Start: 15-Jun-11  
 Date End: 21-Jun-11  
 Chestnut St, south of Samoset St (44)

NB

Start Time	15	16 20	21 25	26 30	31 35	36 40	41 45	46 50	51 55	56 60	61 65	66 70	71 75	76 999	Total
06/15/11	0	0	1	0	0	0	0	0	0	0	0	0	0	0	1
01:00	0	1	0	0	0	0	0	0	0	0	0	0	0	0	1
02:00	0	0	1	0	0	0	0	0	0	0	0	0	0	0	1
03:00	0	0	0	0	0	0	0	0	0	0	0	0	0	0	0
04:00	0	0	0	0	0	0	0	0	0	0	0	0	0	0	0
05:00	0	2	5	0	0	0	0	0	0	0	0	0	0	0	7
06:00	3	1	4	0	0	0	0	0	0	0	0	0	0	0	8
07:00	3	3	9	2	0	0	0	0	0	0	0	0	0	0	17
08:00	1	1	5	0	0	1	0	0	0	0	0	0	0	0	8
09:00	0	2	2	2	0	0	0	0	0	0	0	0	0	0	6
10:00	1	1	3	4	0	0	0	0	0	0	0	0	0	0	9
11:00	0	3	1	1	0	0	0	0	0	0	0	0	0	0	5
12 PM	0	2	4	0	0	0	0	0	0	0	0	0	0	0	6
13:00	1	3	6	2	0	0	0	0	0	0	0	0	0	0	12
14:00	3	3	4	1	0	0	0	0	0	0	0	0	0	0	11
15:00	5	5	4	1	0	0	0	0	0	0	0	0	0	0	15
16:00	4	2	6	2	0	0	0	0	0	0	0	0	0	0	14
17:00	1	5	3	0	0	0	0	0	0	0	0	0	0	0	9
18:00	3	3	1	1	0	0	0	0	0	0	0	0	0	0	8
19:00	1	0	2	1	0	0	0	0	0	0	0	0	0	0	4
20:00	2	1	4	2	0	0	0	0	0	0	0	0	0	0	9
21:00	0	0	1	0	0	0	0	0	0	0	0	0	0	0	1
22:00	0	0	1	0	0	0	0	0	0	0	0	0	0	0	1
23:00	0	1	1	0	0	0	0	0	0	0	0	0	0	0	2
Total	28	39	68	19	0	1	0	0	0	0	0	0	0	0	155

Daily  
 15th Percentile : 8 MPH  
 50th Percentile : 18 MPH  
 85th Percentile : 24 MPH  
 95th Percentile : 27 MPH  
  
 Mean Speed(Average) : 18 MPH  
 10 MPH Pace Speed : 17-26 MPH  
 Number in Pace : 79  
 Percent in Pace : 51.0%  
 Number of Vehicles > 30 MPH : 3  
 Percent of Vehicles > 30 MPH : 1.7%

Old Colony Planning Council  
 70 School Street  
 Brockton, MA 02301  
 (508) 583-1833  
 www.ocpcrpa.org

Community: Plymouth  
 Com#\_UR/FC: 239\_U0  
 Recorder #: Jamar #14  
 Layout: L6 Basic (2')

Station ID:  
 Site Code: 239  
 Date Start: 15-Jun-11  
 Date End: 21-Jun-11  
 Chestnut St, south of Samoset St (44)

NB

Start Time	15	16	21	26	31	36	41	46	51	56	61	66	71	76	Total
06/16/11	0	2	2	1	0	0	0	0	0	0	0	0	0	0	5
01:00	0	1	1	0	0	0	0	0	0	0	0	0	0	0	2
02:00	0	0	0	0	0	0	0	0	0	0	0	0	0	0	0
03:00	0	0	0	0	0	0	0	0	0	0	0	0	0	0	0
04:00	0	0	0	0	0	0	0	0	0	0	0	0	0	0	0
05:00	0	1	1	3	0	0	0	0	0	0	0	0	0	0	5
06:00	1	2	2	3	0	0	0	0	0	0	0	0	0	0	8
07:00	1	2	5	2	0	0	0	0	0	0	0	0	0	0	10
08:00	2	4	3	3	0	0	0	0	0	0	0	0	0	0	12
09:00	1	1	2	0	0	0	0	0	0	0	0	0	0	0	4
10:00	0	2	1	3	0	0	0	0	0	0	0	0	0	0	6
11:00	3	2	4	2	0	0	0	0	0	0	0	0	0	0	11
12 PM	0	2	3	1	0	0	0	0	0	0	0	0	0	0	6
13:00	3	3	5	1	0	0	0	0	0	0	0	0	0	0	12
14:00	1	0	3	2	0	0	0	0	0	0	0	0	0	0	6
15:00	0	4	2	3	0	0	0	0	0	0	0	0	0	0	9
16:00	2	0	6	0	0	0	0	0	0	0	0	0	0	0	8
17:00	4	3	6	3	0	0	0	0	0	0	0	0	0	0	16
18:00	0	0	3	1	0	0	0	0	0	0	0	0	0	0	4
19:00	0	2	0	1	0	0	0	0	0	0	0	0	0	0	3
20:00	2	2	3	0	0	0	0	0	0	0	0	0	0	0	7
21:00	0	2	1	2	0	0	0	0	0	0	0	0	0	0	5
22:00	0	0	1	0	0	0	0	0	0	0	0	0	0	0	1
23:00	0	1	0	0	0	0	0	0	0	0	0	0	0	0	1
Total	20	36	54	31	0	0	0	0	0	0	0	0	0	0	141

Daily  
 15th Percentile : 10 MPH  
 50th Percentile : 19 MPH  
 85th Percentile : 25 MPH  
 95th Percentile : 28 MPH  
 Mean Speed(Average) : 19 MPH  
 10 MPH Pace Speed : 17-26 MPH  
 Number in Pace : 71  
 Percent in Pace : 50.4%  
 Number of Vehicles > 30 MPH : 3  
 Percent of Vehicles > 30 MPH : 2.1%



Old Colony Planning Council  
 70 School Street  
 Brockton, MA 02301  
 (508) 583-1833  
 www.ocpcrpa.org

Community: Plymouth  
 Com#\_UR/FC: 239\_U0  
 Recorder #: Jamar #14  
 Layout: L6 Basic (2')

Station ID:  
 Site Code: 239  
 Date Start: 15-Jun-11  
 Date End: 21-Jun-11  
 Chestnut St, south of Samoset St (44)

NB

Start Time	15	20	25	30	35	40	45	50	55	60	65	70	75	999	Total
06/17/11	0	0	0	0	1	0	0	0	0	0	0	0	0	0	1
01:00	0	1	0	0	0	0	0	0	0	0	0	0	0	0	1
02:00	0	0	0	0	0	0	0	0	0	0	0	0	0	0	0
03:00	0	0	0	0	0	0	0	0	0	0	0	0	0	0	0
04:00	0	0	0	0	0	0	0	0	0	0	0	0	0	0	0
05:00	0	0	1	2	0	0	0	0	0	0	0	0	0	0	3
06:00	1	1	2	1	0	0	0	0	0	0	0	0	0	0	5
07:00	0	6	6	2	0	0	0	0	0	0	0	0	0	0	14
08:00	3	2	7	2	1	0	0	0	0	0	0	0	0	0	15
09:00	0	2	6	1	0	0	0	0	0	0	0	0	0	0	9
10:00	1	3	5	1	0	0	0	0	0	0	0	0	0	0	10
11:00	2	1	2	2	0	0	0	0	0	0	0	0	0	0	7
12 PM	0	5	4	1	1	0	0	0	0	0	0	0	0	0	11
13:00	1	2	1	2	0	0	0	0	0	0	0	0	0	0	6
14:00	2	1	3	0	0	0	0	0	0	0	0	0	0	0	6
15:00	5	3	2	4	0	0	0	0	0	0	0	0	0	0	14
16:00	4	5	4	0	0	0	0	0	0	0	0	0	0	0	13
17:00	3	2	5	4	0	0	0	0	0	0	0	0	0	0	14
18:00	4	1	7	2	1	0	0	0	0	0	0	0	0	0	15
19:00	1	1	8	1	0	0	0	0	0	0	0	0	0	0	11
20:00	1	3	4	0	0	0	0	0	0	0	0	0	0	0	8
21:00	2	4	1	0	0	0	0	0	0	0	0	0	0	0	7
22:00	1	0	1	0	0	0	0	0	0	0	0	0	0	0	2
23:00	1	1	1	0	0	0	0	0	0	0	0	0	0	0	3
Total	32	44	70	25	4	0	0	0	0	0	0	0	0	0	175

Daily  
 15th Percentile : 8 MPH  
 50th Percentile : 18 MPH  
 85th Percentile : 25 MPH  
 95th Percentile : 28 MPH  
  
 Mean Speed(Average) : 18 MPH  
 10 MPH Pace Speed : 17-26 MPH  
 Number in Pace : 85  
 Percent in Pace : 48.6%  
 Number of Vehicles > 30 MPH : 5  
 Percent of Vehicles > 30 MPH : 2.9%

Old Colony Planning Council  
 70 School Street  
 Brockton, MA 02301  
 (508) 583-1833  
 www.ocpcrpa.org

Community: Plymouth  
 Com#\_UR/FC: 239\_U0  
 Recorder #: Jamar #14  
 Layout: L6 Basic (2')

Station ID:  
 Site Code: 239  
 Date Start: 15-Jun-11  
 Date End: 21-Jun-11  
 Chestnut St, south of Samoset St (44)

NB

Start Time	15	20	25	30	35	40	45	50	55	60	65	70	75	999	Total
06/18/11	3	1	2	1	0	0	0	0	0	0	0	0	0	0	7
01:00	0	0	0	0	0	0	0	0	0	0	0	0	0	0	0
02:00	0	0	0	0	0	0	0	0	0	0	0	0	0	0	0
03:00	0	0	0	0	0	0	0	0	0	0	0	0	0	0	0
04:00	0	0	1	0	0	0	0	0	0	0	0	0	0	0	1
05:00	0	0	1	2	0	0	0	0	0	0	0	0	0	0	3
06:00	0	0	0	1	0	0	0	0	0	0	0	0	0	0	1
07:00	1	2	1	2	0	0	0	0	0	0	0	0	0	0	6
08:00	2	2	2	1	0	0	0	0	0	0	0	0	0	0	7
09:00	7	1	3	2	0	0	0	0	0	0	0	0	0	0	13
10:00	2	2	3	1	0	0	0	0	0	0	0	0	0	0	8
11:00	2	5	1	3	0	0	0	0	0	0	0	0	0	0	11
12 PM	3	4	3	0	0	0	0	0	0	0	0	0	0	0	10
13:00	5	3	6	2	1	0	0	0	0	0	0	0	0	0	17
14:00	4	2	0	1	0	0	0	0	0	0	0	0	0	0	7
15:00	2	3	6	3	0	0	0	0	0	0	0	0	0	0	14
16:00	4	2	3	3	0	0	0	0	0	0	0	0	0	0	12
17:00	3	6	3	0	0	0	0	0	0	0	0	0	0	0	12
18:00	1	1	3	1	0	0	0	0	0	0	0	0	0	0	6
19:00	2	1	0	1	0	0	0	0	0	0	0	0	0	0	4
20:00	1	2	5	1	0	0	0	0	0	0	0	0	0	0	9
21:00	2	1	2	0	0	0	0	0	0	0	0	0	0	0	5
22:00	0	0	3	0	0	0	0	0	0	0	0	0	0	0	3
23:00	0	0	0	0	0	0	0	0	0	0	0	0	0	0	0
Total	44	38	48	25	1	0	0	0	0	0	0	0	0	0	156

Daily  
 15th Percentile : 7 MPH  
 50th Percentile : 16 MPH  
 85th Percentile : 24 MPH  
 95th Percentile : 28 MPH  
 Mean Speed(Average) : 16 MPH  
 10 MPH Pace Speed : 16-25 MPH  
 Number in Pace : 62  
 Percent in Pace : 39.7%  
 Number of Vehicles > 30 MPH : 3  
 Percent of Vehicles > 30 MPH : 1.8%

Old Colony Planning Council  
 70 School Street  
 Brockton, MA 02301  
 (508) 583-1833  
 www.ocpcrpa.org

Community: Plymouth  
 Com#\_UR/FC: 239\_U0  
 Recorder #: Jamar #14  
 Layout: L6 Basic (2')

Station ID:  
 Site Code: 239  
 Date Start: 15-Jun-11  
 Date End: 21-Jun-11  
 Chestnut St, south of Samoset St (44)

NB

Start Time	15	16	21	26	31	36	41	46	51	56	61	66	71	76	Total
06/19/11	2	1	0	0	0	0	0	0	0	0	0	0	0	0	3
01:00	0	0	0	0	0	0	0	0	0	0	0	0	0	0	0
02:00	0	0	0	0	0	0	0	0	0	0	0	0	0	0	0
03:00	0	0	0	0	0	0	0	0	0	0	0	0	0	0	0
04:00	0	0	2	0	0	0	0	0	0	0	0	0	0	0	2
05:00	0	0	0	0	0	0	0	0	0	0	0	0	0	0	0
06:00	0	2	2	0	0	0	0	0	0	0	0	0	0	0	4
07:00	0	1	1	2	0	0	0	0	0	0	0	0	0	0	4
08:00	1	0	1	2	0	0	0	0	0	0	0	0	0	0	4
09:00	1	2	2	1	0	0	0	0	0	0	0	0	0	0	6
10:00	0	2	2	2	0	0	0	0	0	0	0	0	0	0	6
11:00	4	3	1	1	0	0	0	0	0	0	0	0	0	0	9
12 PM	5	3	3	1	0	0	0	0	0	0	0	0	0	0	12
13:00	8	3	4	0	0	0	0	0	0	0	0	0	0	0	15
14:00	1	1	2	2	0	0	0	0	0	0	0	0	0	0	6
15:00	2	4	4	0	0	0	0	0	0	0	0	0	0	0	10
16:00	3	1	1	1	0	0	0	0	0	0	0	0	0	0	6
17:00	2	4	1	0	0	0	0	0	0	0	0	0	0	0	7
18:00	3	0	2	0	0	0	0	0	0	0	0	0	0	0	5
19:00	1	1	2	2	0	0	0	0	0	0	0	0	0	0	6
20:00	1	4	2	1	0	0	0	0	0	0	0	0	0	0	8
21:00	1	0	1	0	0	0	0	0	0	0	0	0	0	0	2
22:00	0	0	3	1	0	0	0	0	0	0	0	0	0	0	4
23:00	3	1	0	0	0	0	0	0	0	0	0	0	0	0	4
Total	38	33	36	16	0	0	0	0	0	0	0	0	0	0	123

Daily  
 15th Percentile : 6 MPH  
 50th Percentile : 15 MPH  
 85th Percentile : 23 MPH  
 95th Percentile : 26 MPH  
 Mean Speed(Average) : 16 MPH  
 10 MPH Pace Speed : 7-16 MPH  
 Number in Pace : 52  
 Percent in Pace : 42.3%  
 Number of Vehicles > 30 MPH : 1  
 Percent of Vehicles > 30 MPH : 1.1%

Old Colony Planning Council  
 70 School Street  
 Brockton, MA 02301  
 (508) 583-1833  
 www.ocpcrpa.org

Community: Plymouth  
 Com#\_UR/FC: 239\_U0  
 Recorder #: Jamar #14  
 Layout: L6 Basic (2')

Station ID:  
 Site Code: 239  
 Date Start: 15-Jun-11  
 Date End: 21-Jun-11  
 Chestnut St, south of Samoset St (44)

NB

Start Time	15	16 20	21 25	26 30	31 35	36 40	41 45	46 50	51 55	56 60	61 65	66 70	71 75	76 999	Total
06/20/11	0	0	1	1	0	0	0	0	0	0	0	0	0	0	2
01:00	0	0	0	0	0	0	0	0	0	0	0	0	0	0	0
02:00	0	0	0	0	0	0	0	0	0	0	0	0	0	0	0
03:00	0	0	0	0	0	0	0	0	0	0	0	0	0	0	0
04:00	0	0	1	1	0	0	0	0	0	0	0	0	0	0	2
05:00	0	1	2	2	0	0	0	0	0	0	0	0	0	0	5
06:00	1	2	4	0	0	0	0	0	0	0	0	0	0	0	7
07:00	0	1	7	2	0	0	0	0	0	0	0	0	0	0	10
08:00	2	0	3	6	1	0	0	0	0	0	0	0	0	0	12
09:00	1	1	3	0	0	0	0	0	0	0	0	0	0	0	5
10:00	1	1	3	1	0	0	0	0	0	0	0	0	0	0	6
11:00	1	2	3	2	0	0	0	0	0	0	0	0	0	0	8
12 PM	3	5	4	0	0	0	0	0	0	0	0	0	0	0	12
13:00	1	4	5	0	0	0	0	0	0	0	0	0	0	0	10
14:00	5	4	3	1	0	0	0	0	0	0	0	0	0	0	13
15:00	4	2	5	1	0	0	0	0	0	0	0	0	0	0	12
16:00	5	0	3	0	0	0	0	0	0	0	0	0	0	0	8
17:00	3	2	5	0	0	0	0	0	0	0	0	0	0	0	10
18:00	1	5	1	0	0	0	0	0	0	0	0	0	0	0	7
19:00	4	3	0	0	0	0	0	0	0	0	0	0	0	0	7
20:00	2	0	2	0	0	0	0	0	0	0	0	0	0	0	4
21:00	1	1	0	1	0	0	0	0	0	0	0	0	0	0	3
22:00	0	1	3	0	0	0	0	0	0	0	0	0	0	0	4
23:00	0	0	2	0	0	0	0	0	0	0	0	0	0	0	2
Total	35	35	60	18	1	0	0	0	0	0	0	0	0	0	149

Daily  
 15th Percentile : 7 MPH  
 50th Percentile : 17 MPH  
 85th Percentile : 24 MPH  
 95th Percentile : 27 MPH  
 Mean Speed(Average) : 17 MPH  
 10 MPH Pace Speed : 16-25 MPH  
 Number in Pace : 69  
 Percent in Pace : 46.3%  
 Number of Vehicles > 30 MPH : 2  
 Percent of Vehicles > 30 MPH : 1.6%

Old Colony Planning Council  
 70 School Street  
 Brockton, MA 02301  
 (508) 583-1833  
 www.ocpcrpa.org

Community: Plymouth  
 Com#\_UR/FC: 239\_U0  
 Recorder #: Jamar #14  
 Layout: L6 Basic (2')

Station ID:  
 Site Code: 239  
 Date Start: 15-Jun-11  
 Date End: 21-Jun-11  
 Chestnut St, south of Samoset St (44)

NB

Start Time	1 15	16 20	21 25	26 30	31 35	36 40	41 45	46 50	51 55	56 60	61 65	66 70	71 75	76 999	Total
06/21/11	0	1	1	0	0	0	0	0	0	0	0	0	0	0	2
01:00	0	0	0	0	0	0	0	0	0	0	0	0	0	0	0
02:00	0	0	0	0	0	0	0	0	0	0	0	0	0	0	0
03:00	0	0	0	0	0	0	0	0	0	0	0	0	0	0	0
04:00	0	0	2	0	0	0	0	0	0	0	0	0	0	0	2
05:00	0	1	1	1	0	0	0	0	0	0	0	0	0	0	3
06:00	1	2	4	1	0	0	0	0	0	0	0	0	0	0	8
07:00	1	3	1	1	0	0	0	0	0	0	0	0	0	0	6
08:00	4	2	3	4	0	0	0	0	0	0	0	0	0	0	13
09:00	7	0	3	0	0	0	0	0	0	0	0	0	0	0	10
10:00	1	1	2	2	0	0	0	0	0	0	0	0	0	0	6
11:00	2	4	4	0	0	0	0	0	0	0	0	0	0	0	10
12 PM	1	2	8	1	0	0	0	0	0	0	0	0	0	0	12
13:00	6	3	5	2	0	0	0	0	0	0	0	0	0	0	16
14:00	3	3	3	1	0	0	0	0	0	0	0	0	0	0	10
15:00	2	6	6	2	0	0	0	0	0	0	0	0	0	0	16
16:00	2	5	4	1	0	0	0	0	0	0	0	0	0	0	12
17:00	0	3	4	1	0	0	0	0	0	0	0	0	0	0	8
18:00	2	1	3	3	0	0	0	0	0	0	0	0	0	0	9
19:00	1	4	4	0	0	0	0	0	0	0	0	0	0	0	9
20:00	2	2	0	0	0	0	0	0	0	0	0	0	0	0	4
21:00	2	1	3	0	0	0	0	0	0	0	0	0	0	0	6
22:00	0	3	0	0	0	0	0	0	0	0	0	0	0	0	3
23:00	0	0	0	0	0	0	0	0	0	0	0	0	0	0	0
Total	37	47	61	20	0	0	0	0	0	0	0	0	0	0	165

Daily  
 15th Percentile : 7 MPH  
 50th Percentile : 17 MPH  
 85th Percentile : 24 MPH  
 95th Percentile : 27 MPH  
  
 Mean Speed(Average) : 17 MPH  
 10 MPH Pace Speed : 16-25 MPH  
 Number in Pace : 78  
 Percent in Pace : 47.3%  
 Number of Vehicles > 30 MPH : 2  
 Percent of Vehicles > 30 MPH : 1.1%

Grand Total	234	272	397	154	6	1	0	0	0	0	0	0	0	0	1064
-------------	-----	-----	-----	-----	---	---	---	---	---	---	---	---	---	---	------

Overall  
 15th Percentile : 7 MPH  
 50th Percentile : 17 MPH  
 85th Percentile : 24 MPH  
 95th Percentile : 27 MPH  
  
 Mean Speed(Average) : 17 MPH  
 10 MPH Pace Speed : 16-25 MPH  
 Number in Pace : 489  
 Percent in Pace : 46.0%  
 Number of Vehicles > 30 MPH : 19  
 Percent of Vehicles > 30 MPH : 1.8%

Old Colony Planning Council  
 70 School Street  
 Brockton, MA 02301  
 (508) 583-1833  
 www.ocpcrpa.org

Community: Plymouth  
 Com#\_UR/FC: 239\_U0  
 Recorder #: Jamar #14  
 Layout: L6 Basic (2')

Station ID:  
 Site Code: 239  
 Date Start: 15-Jun-11  
 Date End: 21-Jun-11  
 Chestnut St, south of Samoset St (44)

SB

Start Time	15	16 20	21 25	26 30	31 35	36 40	41 45	46 50	51 55	56 60	61 65	66 70	71 75	76 999	Total
06/15/11	0	0	0	1	0	0	0	0	0	0	0	0	0	0	1
01:00	0	0	2	1	0	0	0	0	0	0	0	0	0	0	3
02:00	0	1	0	0	0	0	0	0	0	0	0	0	0	0	1
03:00	0	0	0	0	0	0	0	0	0	0	0	0	0	0	0
04:00	0	0	1	0	0	0	0	0	0	0	0	0	0	0	1
05:00	0	0	0	0	0	0	0	0	0	0	0	0	0	0	0
06:00	4	0	7	1	0	0	0	0	0	0	0	0	0	0	12
07:00	1	1	2	2	2	0	0	0	0	0	0	0	0	0	8
08:00	1	2	6	0	0	0	0	0	0	0	0	0	0	0	9
09:00	2	0	7	2	0	0	0	0	0	0	0	0	0	0	11
10:00	1	0	5	4	0	0	0	0	0	0	0	0	0	0	10
11:00	2	2	1	3	1	0	0	0	0	0	0	0	0	0	9
12 PM	3	7	10	6	0	0	0	0	0	0	0	0	0	0	26
13:00	1	1	8	5	0	0	0	0	0	0	0	0	0	0	15
14:00	1	2	7	4	1	0	0	0	0	0	0	0	0	0	15
15:00	3	8	8	7	1	0	0	0	0	0	0	0	0	0	27
16:00	2	4	8	3	0	0	0	0	0	0	0	0	0	0	17
17:00	0	2	12	9	0	0	0	0	0	0	0	0	0	0	23
18:00	1	6	12	3	1	0	0	0	0	0	0	0	0	0	23
19:00	1	1	7	3	0	0	0	0	0	0	0	0	0	0	12
20:00	2	3	2	0	0	0	0	0	0	0	0	0	0	0	7
21:00	0	1	1	0	0	0	0	0	0	0	0	0	0	0	2
22:00	0	2	0	0	0	0	0	0	0	0	0	0	0	0	2
23:00	0	0	5	3	0	0	0	0	0	0	0	0	0	0	8
Total	25	43	111	57	6	0	0	0	0	0	0	0	0	0	242

Daily  
 15th Percentile : 11 MPH  
 50th Percentile : 21 MPH  
 85th Percentile : 26 MPH  
 95th Percentile : 29 MPH  
 Mean Speed(Average) : 20 MPH  
 10 MPH Pace Speed : 19-28 MPH  
 Number in Pace : 139  
 Percent in Pace : 57.4%  
 Number of Vehicles > 30 MPH : 10  
 Percent of Vehicles > 30 MPH : 4.3%

Old Colony Planning Council  
 70 School Street  
 Brockton, MA 02301  
 (508) 583-1833  
 www.ocpcrpa.org

Community: Plymouth  
 Com#\_UR/FC: 239\_U0  
 Recorder #: Jamar #14  
 Layout: L6 Basic (2')

Station ID:  
 Site Code: 239  
 Date Start: 15-Jun-11  
 Date End: 21-Jun-11  
 Chestnut St, south of Samoset St (44)

SB

Start Time	15	16	21	26	31	36	41	46	51	56	61	66	71	76	999	Total
06/16/11	0	1	3	1	0	0	0	0	0	0	0	0	0	0	0	5
01:00	1	1	2	1	0	0	0	0	0	0	0	0	0	0	0	5
02:00	0	0	1	0	0	0	0	0	0	0	0	0	0	0	0	1
03:00	0	0	0	2	0	0	0	0	0	0	0	0	0	0	0	2
04:00	0	0	0	0	0	0	0	0	0	0	0	0	0	0	0	0
05:00	0	0	0	0	0	0	0	0	0	0	0	0	0	0	0	0
06:00	1	1	2	2	0	0	0	0	0	0	0	0	0	0	0	6
07:00	2	1	3	1	0	0	0	0	0	0	0	0	0	0	0	7
08:00	1	5	8	3	0	0	0	0	0	0	0	0	0	0	0	17
09:00	0	1	7	3	0	0	0	0	0	0	0	0	0	0	0	11
10:00	0	2	5	5	0	0	0	0	0	0	0	0	0	0	0	12
11:00	1	7	10	2	0	0	0	0	0	0	0	0	0	0	0	20
12 PM	1	2	7	4	0	0	0	0	0	0	0	0	0	0	0	14
13:00	3	3	7	6	1	0	0	0	0	0	0	0	0	0	0	20
14:00	1	4	4	5	3	0	0	0	0	0	0	0	0	0	0	17
15:00	2	5	9	1	0	0	0	0	0	0	0	0	0	0	0	17
16:00	1	4	8	11	1	0	0	0	0	0	0	0	0	0	0	25
17:00	3	1	12	5	1	0	0	0	0	0	0	0	0	0	0	22
18:00	1	1	10	5	0	0	0	0	0	0	0	0	0	0	0	17
19:00	4	1	6	2	2	0	0	0	0	0	0	0	0	0	0	15
20:00	0	5	6	1	1	0	0	0	0	0	0	0	0	0	0	13
21:00	2	3	3	5	1	0	0	0	0	0	0	0	0	0	0	14
22:00	2	1	5	4	0	0	0	0	0	0	0	0	0	0	0	12
23:00	0	1	4	0	0	0	0	0	0	0	0	0	0	0	0	5
Total	26	50	122	69	10	0	0	0	0	0	0	0	0	0	0	277

Daily  
 15th Percentile : 11 MPH  
 50th Percentile : 21 MPH  
 85th Percentile : 27 MPH  
 95th Percentile : 30 MPH  
 Mean Speed(Average) : 21 MPH  
 10 MPH Pace Speed : 19-28 MPH  
 Number in Pace : 157  
 Percent in Pace : 56.7%  
 Number of Vehicles > 30 MPH : 15  
 Percent of Vehicles > 30 MPH : 5.3%

Community: Plymouth  
 Com#\_UR/FC: 239\_U0  
 Recorder #: Jamar #14  
 Layout: L6 Basic (2')

Station ID:  
 Site Code: 239  
 Date Start: 15-Jun-11  
 Date End: 21-Jun-11  
 Chestnut St, south of Samoset St (44)

SB

Start Time	1 15	16 20	21 25	26 30	31 35	36 40	41 45	46 50	51 55	56 60	61 65	66 70	71 75	76 999	Total
06/17/11	0	0	0	0	0	0	0	0	0	0	0	0	0	0	0
01:00	0	0	1	1	0	0	0	0	0	0	0	0	0	0	2
02:00	0	0	0	1	1	0	0	0	0	0	0	0	0	0	2
03:00	0	2	0	0	0	0	0	0	0	0	0	0	0	0	2
04:00	0	0	0	0	0	0	0	0	0	0	0	0	0	0	0
05:00	0	0	1	0	0	0	0	0	0	0	0	0	0	0	1
06:00	0	1	3	0	0	1	0	0	0	0	0	0	0	0	5
07:00	2	2	1	3	0	0	0	0	0	0	0	0	0	0	8
08:00	3	4	7	1	0	0	0	0	0	0	0	0	0	0	15
09:00	1	2	9	5	0	0	0	0	0	0	0	0	0	0	17
10:00	4	2	8	3	0	0	0	0	0	0	0	0	0	0	17
11:00	3	1	6	3	0	0	0	0	0	0	0	0	0	0	13
12 PM	1	7	9	3	1	0	0	0	0	0	0	0	0	0	21
13:00	2	6	13	4	0	0	0	0	0	0	0	0	0	0	25
14:00	2	5	7	5	1	0	0	0	0	0	0	0	0	0	20
15:00	1	6	9	14	0	0	0	0	0	0	0	0	0	0	30
16:00	1	6	7	5	1	0	0	0	0	0	0	0	0	0	20
17:00	7	8	8	9	1	0	0	0	0	0	0	0	0	0	33
18:00	1	6	11	7	0	0	0	0	0	0	0	0	0	0	25
19:00	1	2	4	7	2	0	0	0	0	0	0	0	0	0	16
20:00	2	3	6	1	0	0	0	0	0	0	0	0	0	0	12
21:00	4	3	5	2	0	0	0	0	0	0	0	0	0	0	14
22:00	0	6	2	0	0	0	0	0	0	0	0	0	0	0	8
23:00	1	2	7	1	0	0	0	0	0	0	0	0	0	0	11
Total	36	74	124	75	7	1	0	0	0	0	0	0	0	0	317

Daily  
 15th Percentile : 10 MPH  
 50th Percentile : 20 MPH  
 85th Percentile : 26 MPH  
 95th Percentile : 29 MPH  
  
 Mean Speed(Average) : 20 MPH  
 10 MPH Pace Speed : 19-28 MPH  
 Number in Pace : 164  
 Percent in Pace : 51.7%  
 Number of Vehicles > 30 MPH : 13  
 Percent of Vehicles > 30 MPH : 4.2%



Community: Plymouth  
 Com#\_UR/FC: 239\_U0  
 Recorder #: Jamar #14  
 Layout: L6 Basic (2')

Station ID:  
 Site Code: 239  
 Date Start: 15-Jun-11  
 Date End: 21-Jun-11  
 Chestnut St, south of Samoset St (44)

SB

Start Time	15	16	21	26	31	36	41	46	51	56	61	66	71	76	999	Total
06/18/11	1	1	1	2	0	0	0	0	0	0	0	0	0	0	0	5
01:00	0	2	0	1	1	0	1	0	0	0	0	0	0	0	0	5
02:00	0	0	1	1	0	1	0	0	0	0	0	0	0	0	0	3
03:00	0	0	0	1	0	0	0	0	0	0	0	0	0	0	0	1
04:00	0	0	1	0	0	0	0	0	0	0	0	0	0	0	0	1
05:00	0	1	0	0	0	0	0	0	0	0	0	0	0	0	0	1
06:00	0	1	3	4	0	0	0	0	0	0	0	0	0	0	0	8
07:00	1	2	3	0	0	0	0	0	0	0	0	0	0	0	0	6
08:00	0	5	3	3	0	0	0	0	0	0	0	0	0	0	0	11
09:00	3	2	9	3	0	0	0	0	0	0	0	0	0	0	0	17
10:00	1	4	5	3	1	0	0	0	0	0	0	0	0	0	0	14
11:00	2	3	3	5	1	0	0	0	0	0	0	0	0	0	0	14
12 PM	5	7	3	3	0	0	0	0	0	0	0	0	0	0	0	18
13:00	4	6	7	10	0	0	0	0	0	0	0	0	0	0	0	27
14:00	4	3	7	3	1	1	0	0	0	0	0	0	0	0	0	19
15:00	1	5	13	4	4	0	0	0	0	0	0	0	0	0	0	27
16:00	4	1	8	3	1	0	0	0	0	0	0	0	0	0	0	17
17:00	2	4	13	14	1	0	0	0	0	0	0	0	0	0	0	34
18:00	0	3	11	3	0	0	0	0	0	0	0	0	0	0	0	17
19:00	1	5	6	2	1	0	0	0	0	0	0	0	0	0	0	15
20:00	0	1	6	4	1	0	0	0	0	0	0	0	0	0	0	12
21:00	3	2	3	1	0	0	0	0	0	0	0	0	0	0	0	9
22:00	1	0	5	0	0	0	0	0	0	0	0	0	0	0	0	6
23:00	1	1	4	4	1	0	0	0	0	0	0	0	0	0	0	11
Total	34	59	115	74	13	2	1	0	0	0	0	0	0	0	0	298

Daily  
 15th Percentile : 10 MPH  
 50th Percentile : 20 MPH  
 85th Percentile : 27 MPH  
 95th Percentile : 30 MPH  
  
 Mean Speed(Average) : 20 MPH  
 10 MPH Pace Speed : 19-28 MPH  
 Number in Pace : 154  
 Percent in Pace : 51.7%  
 Number of Vehicles > 30 MPH : 20  
 Percent of Vehicles > 30 MPH : 6.6%

Community: Plymouth  
 Com#\_UR/FC: 239\_U0  
 Recorder #: Jamar #14  
 Layout: L6 Basic (2')

Station ID:  
 Site Code: 239  
 Date Start: 15-Jun-11  
 Date End: 21-Jun-11  
 Chestnut St, south of Samoset St (44)

SB

Start Time	15	16	21	26	31	36	41	46	51	56	61	66	71	76	999	Total
06/19/11	1	1	6	1	1	0	0	0	0	0	0	0	0	0	0	10
01:00	0	2	3	2	0	1	0	0	0	0	0	0	0	0	0	8
02:00	0	0	0	0	0	0	0	0	0	0	0	0	0	0	0	0
03:00	0	0	0	0	0	0	0	0	0	0	0	0	0	0	0	0
04:00	0	0	0	1	0	0	0	0	0	0	0	0	0	0	0	1
05:00	0	0	1	0	0	0	0	0	0	0	0	0	0	0	0	1
06:00	1	1	2	1	0	0	0	0	0	0	0	0	0	0	0	5
07:00	2	3	1	1	0	0	0	0	0	0	0	0	0	0	0	7
08:00	1	1	2	4	0	0	0	0	0	0	0	0	0	0	0	8
09:00	0	4	7	2	0	0	0	0	0	0	0	0	0	0	0	13
10:00	3	3	11	1	0	0	0	0	0	0	0	0	0	0	0	18
11:00	1	10	5	3	0	0	0	0	0	0	0	0	0	0	0	19
12 PM	5	10	13	4	0	0	0	0	0	0	0	0	0	0	0	32
13:00	2	15	16	8	0	0	0	0	0	0	0	0	0	0	0	41
14:00	2	5	7	7	1	0	0	0	0	0	0	0	0	0	0	22
15:00	1	4	6	6	1	0	0	0	0	0	0	0	0	0	0	18
16:00	0	3	5	2	1	0	0	0	0	0	0	0	0	0	0	11
17:00	0	1	5	2	0	0	0	0	0	0	0	0	0	0	0	8
18:00	4	6	3	7	0	0	0	0	0	0	0	0	0	0	0	20
19:00	0	3	6	4	0	0	0	0	0	0	0	0	0	0	0	13
20:00	2	4	10	2	1	0	0	0	0	0	0	0	0	0	0	19
21:00	0	2	2	0	0	0	0	0	0	0	0	0	0	0	0	4
22:00	1	3	0	3	0	0	0	0	0	0	0	0	0	0	0	7
23:00	0	0	2	0	0	0	0	0	0	0	0	0	0	0	0	2
Total	26	81	113	61	5	1	0	0	0	0	0	0	0	0	0	287

Daily  
 15th Percentile : 11 MPH  
 50th Percentile : 20 MPH  
 85th Percentile : 26 MPH  
 95th Percentile : 29 MPH  
  
 Mean Speed(Average) : 20 MPH  
 10 MPH Pace Speed : 17-26 MPH  
 Number in Pace : 154  
 Percent in Pace : 53.7%  
 Number of Vehicles > 30 MPH : 10  
 Percent of Vehicles > 30 MPH : 3.7%

Old Colony Planning Council  
 70 School Street  
 Brockton, MA 02301  
 (508) 583-1833  
 www.ocpcrpa.org

Community: Plymouth  
 Com#\_UR/FC: 239\_U0  
 Recorder #: Jamar #14  
 Layout: L6 Basic (2')

Station ID:  
 Site Code: 239  
 Date Start: 15-Jun-11  
 Date End: 21-Jun-11  
 Chestnut St, south of Samoset St (44)

SB

Start Time	15	16 20	21 25	26 30	31 35	36 40	41 45	46 50	51 55	56 60	61 65	66 70	71 75	76 999	Total
06/20/11	0	2	3	0	0	0	0	0	0	0	0	0	0	0	5
01:00	0	0	0	0	0	0	0	0	0	0	0	0	0	0	0
02:00	0	0	0	0	0	0	0	0	0	0	0	0	0	0	0
03:00	0	0	0	0	0	0	0	0	0	0	0	0	0	0	0
04:00	0	0	0	0	0	0	0	0	0	0	0	0	0	0	0
05:00	0	0	0	0	0	0	0	0	0	0	0	0	0	0	0
06:00	1	0	1	0	0	0	0	0	0	0	0	0	0	0	2
07:00	1	4	3	2	0	0	0	0	0	0	0	0	0	0	10
08:00	0	3	5	2	0	0	0	0	0	0	0	0	0	0	10
09:00	3	3	5	0	0	0	0	0	0	0	0	0	0	0	11
10:00	1	4	6	3	1	0	0	0	0	0	0	0	0	0	15
11:00	3	4	6	4	1	0	0	0	0	0	0	0	0	0	18
12 PM	2	2	13	3	1	0	0	0	0	0	0	0	0	0	21
13:00	0	7	10	3	2	0	0	0	0	0	0	0	0	0	22
14:00	6	3	4	6	0	0	0	0	0	0	0	0	0	0	19
15:00	5	10	11	1	0	0	0	0	0	0	0	0	0	0	27
16:00	9	4	9	4	1	0	0	0	0	0	0	0	0	0	27
17:00	6	6	15	5	0	0	0	0	0	0	0	0	0	0	32
18:00	1	7	6	4	0	0	0	0	0	0	0	0	0	0	18
19:00	6	4	6	4	0	0	0	0	0	0	0	0	0	0	20
20:00	3	1	8	1	0	0	0	0	0	0	0	0	0	0	13
21:00	0	0	4	1	1	0	0	0	0	0	0	0	0	0	6
22:00	0	1	3	4	0	0	0	0	0	0	0	0	0	0	8
23:00	0	0	1	1	1	0	0	0	0	0	0	0	0	0	3
Total	47	65	119	48	8	0	0	0	0	0	0	0	0	0	287

Daily  
 15th Percentile : 8 MPH  
 50th Percentile : 19 MPH  
 85th Percentile : 25 MPH  
 95th Percentile : 29 MPH  
 Mean Speed(Average) : 19 MPH  
 10 MPH Pace Speed : 17-26 MPH  
 Number in Pace : 143  
 Percent in Pace : 49.8%  
 Number of Vehicles > 30 MPH : 10  
 Percent of Vehicles > 30 MPH : 3.6%

Community: Plymouth  
 Com#\_UR/FC: 239\_U0  
 Recorder #: Jamar #14  
 Layout: L6 Basic (2')

Station ID:  
 Site Code: 239  
 Date Start: 15-Jun-11  
 Date End: 21-Jun-11  
 Chestnut St, south of Samoset St (44)

SB

Start Time	1 15	16 20	21 25	26 30	31 35	36 40	41 45	46 50	51 55	56 60	61 65	66 70	71 75	76 999	Total
06/21/11	0	0	2	1	0	0	0	0	0	0	0	0	0	0	3
01:00	0	0	1	0	0	1	0	0	0	0	0	0	0	0	2
02:00	0	0	0	0	0	0	0	0	0	0	0	0	0	0	0
03:00	0	0	1	0	0	0	0	0	0	0	0	0	0	0	1
04:00	0	0	0	0	0	0	0	0	0	0	0	0	0	0	0
05:00	0	0	0	1	0	0	0	0	0	0	0	0	0	0	1
06:00	0	2	2	3	0	0	0	0	0	0	0	0	0	0	7
07:00	1	0	5	3	0	0	0	0	0	0	0	0	0	0	9
08:00	4	2	4	4	0	0	0	0	0	0	0	0	0	0	14
09:00	1	5	6	3	1	0	0	0	0	0	0	0	0	0	16
10:00	4	5	4	4	0	0	0	0	0	0	0	0	0	0	17
11:00	4	3	9	2	0	0	0	0	0	0	0	0	0	0	18
12 PM	1	5	13	5	0	0	0	0	0	0	0	0	0	0	24
13:00	7	5	8	9	0	0	0	0	0	0	0	0	0	0	29
14:00	1	6	12	2	0	0	0	0	0	0	0	0	0	0	21
15:00	5	6	33	14	1	0	0	0	0	0	0	0	0	0	59
16:00	0	5	20	6	2	1	0	0	0	0	0	0	0	0	34
17:00	2	8	12	4	0	0	0	0	0	0	0	0	0	0	26
18:00	2	6	8	3	0	0	0	0	0	0	0	0	0	0	19
19:00	0	8	5	3	0	0	0	0	0	0	0	0	0	0	16
20:00	2	5	8	2	0	0	1	0	0	0	0	0	0	0	18
21:00	2	4	5	1	0	0	0	0	0	0	0	0	0	0	12
22:00	0	1	2	2	0	0	0	0	0	0	0	0	0	0	5
23:00	0	1	2	2	0	0	0	0	0	0	0	0	0	0	5
Total	36	77	162	74	4	2	1	0	0	0	0	0	0	0	356

Daily  
 15th Percentile : 11 MPH  
 50th Percentile : 20 MPH  
 85th Percentile : 26 MPH  
 95th Percentile : 29 MPH  
  
 Mean Speed(Average) : 20 MPH  
 10 MPH Pace Speed : 18-27 MPH  
 Number in Pace : 200  
 Percent in Pace : 56.2%  
 Number of Vehicles > 30 MPH : 13  
 Percent of Vehicles > 30 MPH : 3.6%

Grand Total	230	449	866	458	53	6	2	0	0	0	0	0	0	0	2064
-------------	-----	-----	-----	-----	----	---	---	---	---	---	---	---	---	---	------

Overall  
 15th Percentile : 10 MPH  
 50th Percentile : 20 MPH  
 85th Percentile : 26 MPH  
 95th Percentile : 29 MPH  
  
 Mean Speed(Average) : 20 MPH  
 10 MPH Pace Speed : 19-28 MPH  
 Number in Pace : 1102  
 Percent in Pace : 53.4%  
 Number of Vehicles > 30 MPH : 91  
 Percent of Vehicles > 30 MPH : 4.4%

Old Colony Planning Council  
 70 School Street  
 Brockton, MA 02301  
 (508) 583-1833  
 www.ocpcrpa.org

Community: Plymouth  
 Com#\_UR/FC: 239\_U0  
 Recorder #: Jamar #14  
 Layout: L6 Basic (2')

Station ID:  
 Site Code: 239  
 Date Start: 15-Jun-11  
 Date End: 21-Jun-11  
 Chestnut St, south of Samoset St (44)

NB, SB

Start Time	15	16 20	21 25	26 30	31 35	36 40	41 45	46 50	51 55	56 60	61 65	66 70	71 75	76 999	Total
06/15/11	0	0	1	1	0	0	0	0	0	0	0	0	0	0	2
01:00	0	1	2	1	0	0	0	0	0	0	0	0	0	0	4
02:00	0	1	1	0	0	0	0	0	0	0	0	0	0	0	2
03:00	0	0	0	0	0	0	0	0	0	0	0	0	0	0	0
04:00	0	0	1	0	0	0	0	0	0	0	0	0	0	0	1
05:00	0	2	5	0	0	0	0	0	0	0	0	0	0	0	7
06:00	7	1	11	1	0	0	0	0	0	0	0	0	0	0	20
07:00	4	4	11	4	2	0	0	0	0	0	0	0	0	0	25
08:00	2	3	11	0	0	1	0	0	0	0	0	0	0	0	17
09:00	2	2	9	4	0	0	0	0	0	0	0	0	0	0	17
10:00	2	1	8	8	0	0	0	0	0	0	0	0	0	0	19
11:00	2	5	2	4	1	0	0	0	0	0	0	0	0	0	14
12 PM	3	9	14	6	0	0	0	0	0	0	0	0	0	0	32
13:00	2	4	14	7	0	0	0	0	0	0	0	0	0	0	27
14:00	4	5	11	5	1	0	0	0	0	0	0	0	0	0	26
15:00	8	13	12	8	1	0	0	0	0	0	0	0	0	0	42
16:00	6	6	14	5	0	0	0	0	0	0	0	0	0	0	31
17:00	1	7	15	9	0	0	0	0	0	0	0	0	0	0	32
18:00	4	9	13	4	1	0	0	0	0	0	0	0	0	0	31
19:00	2	1	9	4	0	0	0	0	0	0	0	0	0	0	16
20:00	4	4	6	2	0	0	0	0	0	0	0	0	0	0	16
21:00	0	1	2	0	0	0	0	0	0	0	0	0	0	0	3
22:00	0	2	1	0	0	0	0	0	0	0	0	0	0	0	3
23:00	0	1	6	3	0	0	0	0	0	0	0	0	0	0	10
Total	53	82	179	76	6	1	0	0	0	0	0	0	0	0	397

Daily  
 15th Percentile : 10 MPH  
 50th Percentile : 20 MPH  
 85th Percentile : 25 MPH  
 95th Percentile : 29 MPH  
 Mean Speed(Average) : 19 MPH  
 10 MPH Pace Speed : 18-27 MPH  
 Number in Pace : 214  
 Percent in Pace : 53.9%  
 Number of Vehicles > 30 MPH : 13  
 Percent of Vehicles > 30 MPH : 3.2%

Community: Plymouth  
 Com#\_UR/FC: 239\_U0  
 Recorder #: Jamar #14  
 Layout: L6 Basic (2')

Station ID:  
 Site Code: 239  
 Date Start: 15-Jun-11  
 Date End: 21-Jun-11  
 Chestnut St, south of Samoset St (44)

NB, SB

Start Time	15	16	21	26	31	36	41	46	51	56	61	66	71	76	999	Total
06/16/11	0	3	5	2	0	0	0	0	0	0	0	0	0	0	0	10
01:00	1	2	3	1	0	0	0	0	0	0	0	0	0	0	0	7
02:00	0	0	1	0	0	0	0	0	0	0	0	0	0	0	0	1
03:00	0	0	0	2	0	0	0	0	0	0	0	0	0	0	0	2
04:00	0	0	0	0	0	0	0	0	0	0	0	0	0	0	0	0
05:00	0	1	1	3	0	0	0	0	0	0	0	0	0	0	0	5
06:00	2	3	4	5	0	0	0	0	0	0	0	0	0	0	0	14
07:00	3	3	8	3	0	0	0	0	0	0	0	0	0	0	0	17
08:00	3	9	11	6	0	0	0	0	0	0	0	0	0	0	0	29
09:00	1	2	9	3	0	0	0	0	0	0	0	0	0	0	0	15
10:00	0	4	6	8	0	0	0	0	0	0	0	0	0	0	0	18
11:00	4	9	14	4	0	0	0	0	0	0	0	0	0	0	0	31
12 PM	1	4	10	5	0	0	0	0	0	0	0	0	0	0	0	20
13:00	6	6	12	7	1	0	0	0	0	0	0	0	0	0	0	32
14:00	2	4	7	7	3	0	0	0	0	0	0	0	0	0	0	23
15:00	2	9	11	4	0	0	0	0	0	0	0	0	0	0	0	26
16:00	3	4	14	11	1	0	0	0	0	0	0	0	0	0	0	33
17:00	7	4	18	8	1	0	0	0	0	0	0	0	0	0	0	38
18:00	1	1	13	6	0	0	0	0	0	0	0	0	0	0	0	21
19:00	4	3	6	3	2	0	0	0	0	0	0	0	0	0	0	18
20:00	2	7	9	1	1	0	0	0	0	0	0	0	0	0	0	20
21:00	2	5	4	7	1	0	0	0	0	0	0	0	0	0	0	19
22:00	2	1	6	4	0	0	0	0	0	0	0	0	0	0	0	13
23:00	0	2	4	0	0	0	0	0	0	0	0	0	0	0	0	6
Total	46	86	176	100	10	0	0	0	0	0	0	0	0	0	0	418

Daily  
 15th Percentile : 10 MPH  
 50th Percentile : 20 MPH  
 85th Percentile : 26 MPH  
 95th Percentile : 29 MPH  
  
 Mean Speed(Average) : 20 MPH  
 10 MPH Pace Speed : 19-28 MPH  
 Number in Pace : 227  
 Percent in Pace : 54.3%  
 Number of Vehicles > 30 MPH : 17  
 Percent of Vehicles > 30 MPH : 4.2%

Community: Plymouth  
 Com#\_UR/FC: 239\_U0  
 Recorder #: Jamar #14  
 Layout: L6 Basic (2')

Station ID:  
 Site Code: 239  
 Date Start: 15-Jun-11  
 Date End: 21-Jun-11  
 Chestnut St, south of Samoset St (44)

NB, SB

Start Time	15	16 20	21 25	26 30	31 35	36 40	41 45	46 50	51 55	56 60	61 65	66 70	71 75	76 999	Total
06/17/11	0	0	0	0	1	0	0	0	0	0	0	0	0	0	1
01:00	0	1	1	1	0	0	0	0	0	0	0	0	0	0	3
02:00	0	0	0	1	1	0	0	0	0	0	0	0	0	0	2
03:00	0	2	0	0	0	0	0	0	0	0	0	0	0	0	2
04:00	0	0	0	0	0	0	0	0	0	0	0	0	0	0	0
05:00	0	0	2	2	0	0	0	0	0	0	0	0	0	0	4
06:00	1	2	5	1	0	1	0	0	0	0	0	0	0	0	10
07:00	2	8	7	5	0	0	0	0	0	0	0	0	0	0	22
08:00	6	6	14	3	1	0	0	0	0	0	0	0	0	0	30
09:00	1	4	15	6	0	0	0	0	0	0	0	0	0	0	26
10:00	5	5	13	4	0	0	0	0	0	0	0	0	0	0	27
11:00	5	2	8	5	0	0	0	0	0	0	0	0	0	0	20
12 PM	1	12	13	4	2	0	0	0	0	0	0	0	0	0	32
13:00	3	8	14	6	0	0	0	0	0	0	0	0	0	0	31
14:00	4	6	10	5	1	0	0	0	0	0	0	0	0	0	26
15:00	6	9	11	18	0	0	0	0	0	0	0	0	0	0	44
16:00	5	11	11	5	1	0	0	0	0	0	0	0	0	0	33
17:00	10	10	13	13	1	0	0	0	0	0	0	0	0	0	47
18:00	5	7	18	9	1	0	0	0	0	0	0	0	0	0	40
19:00	2	3	12	8	2	0	0	0	0	0	0	0	0	0	27
20:00	3	6	10	1	0	0	0	0	0	0	0	0	0	0	20
21:00	6	7	6	2	0	0	0	0	0	0	0	0	0	0	21
22:00	1	6	3	0	0	0	0	0	0	0	0	0	0	0	10
23:00	2	3	8	1	0	0	0	0	0	0	0	0	0	0	14
Total	68	118	194	100	11	1	0	0	0	0	0	0	0	0	492

Daily  
 15th Percentile : 9 MPH  
 50th Percentile : 19 MPH  
 85th Percentile : 26 MPH  
 95th Percentile : 29 MPH  
 Mean Speed(Average) : 19 MPH  
 10 MPH Pace Speed : 18-27 MPH  
 Number in Pace : 248  
 Percent in Pace : 50.4%  
 Number of Vehicles > 30 MPH : 18  
 Percent of Vehicles > 30 MPH : 3.7%

Community: Plymouth  
 Com#\_UR/FC: 239\_U0  
 Recorder #: Jamar #14  
 Layout: L6 Basic (2')

Station ID:  
 Site Code: 239  
 Date Start: 15-Jun-11  
 Date End: 21-Jun-11  
 Chestnut St, south of Samoset St (44)

NB, SB

Start Time	15	16 20	21 25	26 30	31 35	36 40	41 45	46 50	51 55	56 60	61 65	66 70	71 75	76 999	Total
06/18/11	4	2	3	3	0	0	0	0	0	0	0	0	0	0	12
01:00	0	2	0	1	1	0	1	0	0	0	0	0	0	0	5
02:00	0	0	1	1	0	1	0	0	0	0	0	0	0	0	3
03:00	0	0	0	1	0	0	0	0	0	0	0	0	0	0	1
04:00	0	0	2	0	0	0	0	0	0	0	0	0	0	0	2
05:00	0	1	1	2	0	0	0	0	0	0	0	0	0	0	4
06:00	0	1	3	5	0	0	0	0	0	0	0	0	0	0	9
07:00	2	4	4	2	0	0	0	0	0	0	0	0	0	0	12
08:00	2	7	5	4	0	0	0	0	0	0	0	0	0	0	18
09:00	10	3	12	5	0	0	0	0	0	0	0	0	0	0	30
10:00	3	6	8	4	1	0	0	0	0	0	0	0	0	0	22
11:00	4	8	4	8	1	0	0	0	0	0	0	0	0	0	25
12 PM	8	11	6	3	0	0	0	0	0	0	0	0	0	0	28
13:00	9	9	13	12	1	0	0	0	0	0	0	0	0	0	44
14:00	8	5	7	4	1	1	0	0	0	0	0	0	0	0	26
15:00	3	8	19	7	4	0	0	0	0	0	0	0	0	0	41
16:00	8	3	11	6	1	0	0	0	0	0	0	0	0	0	29
17:00	5	10	16	14	1	0	0	0	0	0	0	0	0	0	46
18:00	1	4	14	4	0	0	0	0	0	0	0	0	0	0	23
19:00	3	6	6	3	1	0	0	0	0	0	0	0	0	0	19
20:00	1	3	11	5	1	0	0	0	0	0	0	0	0	0	21
21:00	5	3	5	1	0	0	0	0	0	0	0	0	0	0	14
22:00	1	0	8	0	0	0	0	0	0	0	0	0	0	0	9
23:00	1	1	4	4	1	0	0	0	0	0	0	0	0	0	11
Total	78	97	163	99	14	2	1	0	0	0	0	0	0	0	454

Daily  
 15th Percentile : 8 MPH  
 50th Percentile : 19 MPH  
 85th Percentile : 26 MPH  
 95th Percentile : 29 MPH  
  
 Mean Speed(Average) : 19 MPH  
 10 MPH Pace Speed : 18-27 MPH  
 Number in Pace : 210  
 Percent in Pace : 46.3%  
 Number of Vehicles > 30 MPH : 22  
 Percent of Vehicles > 30 MPH : 4.8%



Community: Plymouth  
 Com#\_UR/FC: 239\_U0  
 Recorder #: Jamar #14  
 Layout: L6 Basic (2')

Station ID:  
 Site Code: 239  
 Date Start: 15-Jun-11  
 Date End: 21-Jun-11  
 Chestnut St, south of Samoset St (44)

NB, SB

Start Time	15	16	21	26	31	36	41	46	51	56	61	66	71	76	999	Total
06/19/11	3	2	6	1	1	0	0	0	0	0	0	0	0	0	0	13
01:00	0	2	3	2	0	1	0	0	0	0	0	0	0	0	0	8
02:00	0	0	0	0	0	0	0	0	0	0	0	0	0	0	0	0
03:00	0	0	0	0	0	0	0	0	0	0	0	0	0	0	0	0
04:00	0	0	2	1	0	0	0	0	0	0	0	0	0	0	0	3
05:00	0	0	1	0	0	0	0	0	0	0	0	0	0	0	0	1
06:00	1	3	4	1	0	0	0	0	0	0	0	0	0	0	0	9
07:00	2	4	2	3	0	0	0	0	0	0	0	0	0	0	0	11
08:00	2	1	3	6	0	0	0	0	0	0	0	0	0	0	0	12
09:00	1	6	9	3	0	0	0	0	0	0	0	0	0	0	0	19
10:00	3	5	13	3	0	0	0	0	0	0	0	0	0	0	0	24
11:00	5	13	6	4	0	0	0	0	0	0	0	0	0	0	0	28
12 PM	10	13	16	5	0	0	0	0	0	0	0	0	0	0	0	44
13:00	10	18	20	8	0	0	0	0	0	0	0	0	0	0	0	56
14:00	3	6	9	9	1	0	0	0	0	0	0	0	0	0	0	28
15:00	3	8	10	6	1	0	0	0	0	0	0	0	0	0	0	28
16:00	3	4	6	3	1	0	0	0	0	0	0	0	0	0	0	17
17:00	2	5	6	2	0	0	0	0	0	0	0	0	0	0	0	15
18:00	7	6	5	7	0	0	0	0	0	0	0	0	0	0	0	25
19:00	1	4	8	6	0	0	0	0	0	0	0	0	0	0	0	19
20:00	3	8	12	3	1	0	0	0	0	0	0	0	0	0	0	27
21:00	1	2	3	0	0	0	0	0	0	0	0	0	0	0	0	6
22:00	1	3	3	4	0	0	0	0	0	0	0	0	0	0	0	11
23:00	3	1	2	0	0	0	0	0	0	0	0	0	0	0	0	6
Total	64	114	149	77	5	1	0	0	0	0	0	0	0	0	0	410

Daily  
 15th Percentile : 9 MPH  
 50th Percentile : 18 MPH  
 85th Percentile : 25 MPH  
 95th Percentile : 28 MPH  
  
 Mean Speed(Average) : 18 MPH  
 10 MPH Pace Speed : 17-26 MPH  
 Number in Pace : 199  
 Percent in Pace : 48.5%  
 Number of Vehicles > 30 MPH : 12  
 Percent of Vehicles > 30 MPH : 2.8%

Old Colony Planning Council  
 70 School Street  
 Brockton, MA 02301  
 (508) 583-1833  
 www.ocpcrpa.org

Community: Plymouth  
 Com#\_UR/FC: 239\_U0  
 Recorder #: Jamar #14  
 Layout: L6 Basic (2')

Station ID:  
 Site Code: 239  
 Date Start: 15-Jun-11  
 Date End: 21-Jun-11  
 Chestnut St, south of Samoset St (44)

NB, SB

Start Time	15	16	21	26	31	36	41	46	51	56	61	66	71	76	999	Total
06/20/11	0	2	4	1	0	0	0	0	0	0	0	0	0	0	0	7
01:00	0	0	0	0	0	0	0	0	0	0	0	0	0	0	0	0
02:00	0	0	0	0	0	0	0	0	0	0	0	0	0	0	0	0
03:00	0	0	0	0	0	0	0	0	0	0	0	0	0	0	0	0
04:00	0	0	1	1	0	0	0	0	0	0	0	0	0	0	0	2
05:00	0	1	2	2	0	0	0	0	0	0	0	0	0	0	0	5
06:00	2	2	5	0	0	0	0	0	0	0	0	0	0	0	0	9
07:00	1	5	10	4	0	0	0	0	0	0	0	0	0	0	0	20
08:00	2	3	8	8	1	0	0	0	0	0	0	0	0	0	0	22
09:00	4	4	8	0	0	0	0	0	0	0	0	0	0	0	0	16
10:00	2	5	9	4	1	0	0	0	0	0	0	0	0	0	0	21
11:00	4	6	9	6	1	0	0	0	0	0	0	0	0	0	0	26
12 PM	5	7	17	3	1	0	0	0	0	0	0	0	0	0	0	33
13:00	1	11	15	3	2	0	0	0	0	0	0	0	0	0	0	32
14:00	11	7	7	7	0	0	0	0	0	0	0	0	0	0	0	32
15:00	9	12	16	2	0	0	0	0	0	0	0	0	0	0	0	39
16:00	14	4	12	4	1	0	0	0	0	0	0	0	0	0	0	35
17:00	9	8	20	5	0	0	0	0	0	0	0	0	0	0	0	42
18:00	2	12	7	4	0	0	0	0	0	0	0	0	0	0	0	25
19:00	10	7	6	4	0	0	0	0	0	0	0	0	0	0	0	27
20:00	5	1	10	1	0	0	0	0	0	0	0	0	0	0	0	17
21:00	1	1	4	2	1	0	0	0	0	0	0	0	0	0	0	9
22:00	0	2	6	4	0	0	0	0	0	0	0	0	0	0	0	12
23:00	0	0	3	1	1	0	0	0	0	0	0	0	0	0	0	5
Total	82	100	179	66	9	0	0	0	0	0	0	0	0	0	0	436

Daily  
 15th Percentile : 8 MPH  
 50th Percentile : 18 MPH  
 85th Percentile : 25 MPH  
 95th Percentile : 28 MPH  
 Mean Speed(Average) : 18 MPH  
 10 MPH Pace Speed : 17-26 MPH  
 Number in Pace : 211  
 Percent in Pace : 48.4%  
 Number of Vehicles > 30 MPH : 13  
 Percent of Vehicles > 30 MPH : 2.9%

Community: Plymouth  
 Com#\_UR/FC: 239\_U0  
 Recorder #: Jamar #14  
 Layout: L6 Basic (2')

Station ID:  
 Site Code: 239  
 Date Start: 15-Jun-11  
 Date End: 21-Jun-11  
 Chestnut St, south of Samoset St (44)

NB, SB

Start Time	15	16	21	26	31	36	41	46	51	56	61	66	71	76	999	Total
06/21/11	0	1	3	1	0	0	0	0	0	0	0	0	0	0	0	5
01:00	0	0	1	0	0	1	0	0	0	0	0	0	0	0	0	2
02:00	0	0	0	0	0	0	0	0	0	0	0	0	0	0	0	0
03:00	0	0	1	0	0	0	0	0	0	0	0	0	0	0	0	1
04:00	0	0	2	0	0	0	0	0	0	0	0	0	0	0	0	2
05:00	0	1	1	2	0	0	0	0	0	0	0	0	0	0	0	4
06:00	1	4	6	4	0	0	0	0	0	0	0	0	0	0	0	15
07:00	2	3	6	4	0	0	0	0	0	0	0	0	0	0	0	15
08:00	8	4	7	8	0	0	0	0	0	0	0	0	0	0	0	27
09:00	8	5	9	3	1	0	0	0	0	0	0	0	0	0	0	26
10:00	5	6	6	6	0	0	0	0	0	0	0	0	0	0	0	23
11:00	6	7	13	2	0	0	0	0	0	0	0	0	0	0	0	28
12 PM	2	7	21	6	0	0	0	0	0	0	0	0	0	0	0	36
13:00	13	8	13	11	0	0	0	0	0	0	0	0	0	0	0	45
14:00	4	9	15	3	0	0	0	0	0	0	0	0	0	0	0	31
15:00	7	12	39	16	1	0	0	0	0	0	0	0	0	0	0	75
16:00	2	10	24	7	2	1	0	0	0	0	0	0	0	0	0	46
17:00	2	11	16	5	0	0	0	0	0	0	0	0	0	0	0	34
18:00	4	7	11	6	0	0	0	0	0	0	0	0	0	0	0	28
19:00	1	12	9	3	0	0	0	0	0	0	0	0	0	0	0	25
20:00	4	7	8	2	0	0	1	0	0	0	0	0	0	0	0	22
21:00	4	5	8	1	0	0	0	0	0	0	0	0	0	0	0	18
22:00	0	4	2	2	0	0	0	0	0	0	0	0	0	0	0	8
23:00	0	1	2	2	0	0	0	0	0	0	0	0	0	0	0	5
Total	73	124	223	94	4	2	1	0	0	0	0	0	0	0	0	521

Daily  
 15th Percentile : 9 MPH  
 50th Percentile : 19 MPH  
 85th Percentile : 25 MPH  
 95th Percentile : 28 MPH  
  
 Mean Speed(Average) : 19 MPH  
 10 MPH Pace Speed : 18-27 MPH  
 Number in Pace : 272  
 Percent in Pace : 52.2%  
 Number of Vehicles > 30 MPH : 14  
 Percent of Vehicles > 30 MPH : 2.8%

Grand Total	464	721	1263	612	59	7	2	0	0	0	0	0	0	0	0	3128
-------------	-----	-----	------	-----	----	---	---	---	---	---	---	---	---	---	---	------

Overall  
 15th Percentile : 9 MPH  
 50th Percentile : 19 MPH  
 85th Percentile : 26 MPH  
 95th Percentile : 29 MPH  
  
 Mean Speed(Average) : 19 MPH  
 10 MPH Pace Speed : 18-27 MPH  
 Number in Pace : 1573  
 Percent in Pace : 50.3%  
 Number of Vehicles > 30 MPH : 109  
 Percent of Vehicles > 30 MPH : 3.5%

















Old Colony Planning Council  
 70 School Street  
 Brockton, MA 02301  
 (508) 583-1833  
 www.ocpcrpa.org

Community: Plymouth  
 Com#\_UR/FC: 239\_U0  
 Recorder #: Jamar #14  
 Layout: L6 Basic (2')

Station ID:  
 Site Code: 239  
 Date Start: 15-Jun-11  
 Date End: 21-Jun-11  
 Chestnut St, south of Samoset St (44)

NB

Start Time	Bikes	Cars & Trailers	2 Axle Long	Buses	2 Axle 6 Tire	3 Axle Single	4 Axle Single	<5 Axl Double	5 Axle Double	>6 Axl Double	<6 Axl Multi	6 Axle Multi	>6 Axl Multi	Total	Truck Total
06/21/11	0	2	0	0	0	0	0	0	0	0	0	0	0	2	0
01:00	0	0	0	0	0	0	0	0	0	0	0	0	0	0	0
02:00	0	0	0	0	0	0	0	0	0	0	0	0	0	0	0
03:00	0	0	0	0	0	0	0	0	0	0	0	0	0	0	0
04:00	0	2	0	0	0	0	0	0	0	0	0	0	0	2	0
05:00	0	3	0	0	0	0	0	0	0	0	0	0	0	3	0
06:00	0	5	2	0	1	0	0	0	0	0	0	0	0	8	1
07:00	0	4	2	0	0	0	0	0	0	0	0	0	0	6	0
08:00	1	10	1	0	0	0	0	0	0	0	0	0	0	12	0
09:00	0	5	2	0	1	0	0	1	1	0	0	0	0	10	3
10:00	0	2	3	0	1	0	0	0	0	0	0	0	0	6	1
11:00	1	8	1	0	0	0	0	0	0	0	0	0	0	10	0
12 PM	0	6	5	0	0	0	0	1	0	0	0	0	0	12	1
13:00	1	10	4	0	0	0	0	0	0	0	0	0	0	15	0
14:00	0	9	1	0	0	0	0	0	0	0	0	0	0	10	0
15:00	2	7	6	0	1	0	0	0	0	0	0	0	0	16	1
16:00	0	8	4	0	0	0	0	0	0	0	0	0	0	12	0
17:00	0	5	3	0	0	0	0	0	0	0	0	0	0	8	0
18:00	0	5	4	0	0	0	0	0	0	0	0	0	0	9	0
19:00	0	6	2	0	1	0	0	0	0	0	0	0	0	9	1
20:00	0	3	1	0	0	0	0	0	0	0	0	0	0	4	0
21:00	0	5	1	0	0	0	0	0	0	0	0	0	0	6	0
22:00	0	1	2	0	0	0	0	0	0	0	0	0	0	3	0
23:00	0	0	0	0	0	0	0	0	0	0	0	0	0	0	0
Total	5	106	44	0	5	0	0	2	1	0	0	0	0	163	8
Percent	3.1%	65.0%	27.0%	0.0%	3.1%	0.0%	0.0%	1.2%	0.6%	0.0%	0.0%	0.0%	0.0%		
AM Peak	08:00	08:00	10:00		06:00			09:00	09:00					08:00	09:00
Vol.	1	10	3		1			1	1					12	3
PM Peak	15:00	13:00	15:00		15:00			12:00						15:00	12:00
Vol.	2	10	6		1			1						16	1
Grand Total	22	714	257	1	47	1	0	2	1	0	0	0	0	1045	52
Percent		68.3%	24.6%	0.1%	4.5%	0.1%	0.0%	0.2%	0.1%	0.0%	0.0%	0.0%	0.0%		5.0%

Old Colony Planning Council  
 70 School Street  
 Brockton, MA 02301  
 (508) 583-1833  
 www.ocpcrpa.org

Community: Plymouth  
 Com#\_UR/FC: 239\_U0  
 Recorder #: Jamar #14  
 Layout: L6 Basic (2')

Station ID:  
 Site Code: 239  
 Date Start: 15-Jun-11  
 Date End: 21-Jun-11  
 Chestnut St, south of Samoset St (44)

SB

Start Time	Bikes	Cars & Trailers	2 Axle Long	Buses	2 Axle 6 Tire	3 Axle Single	4 Axle Single	<5 Axl Double	5 Axle Double	>6 Axl Double	<6 Axl Multi	6 Axle Multi	>6 Axl Multi	Total	Truck Total
06/15/11	0	1	0	0	0	0	0	0	0	0	0	0	0	1	0
01:00	0	3	0	0	0	0	0	0	0	0	0	0	0	3	0
02:00	0	1	0	0	0	0	0	0	0	0	0	0	0	1	0
03:00	0	0	0	0	0	0	0	0	0	0	0	0	0	0	0
04:00	0	0	1	0	0	0	0	0	0	0	0	0	0	1	0
05:00	0	0	0	0	0	0	0	0	0	0	0	0	0	0	0
06:00	0	8	4	0	0	0	0	0	0	0	0	0	0	12	0
07:00	0	6	2	0	0	0	0	0	0	0	0	0	0	8	0
08:00	0	5	3	0	1	0	0	0	0	0	0	0	0	9	1
09:00	0	9	1	0	1	0	0	0	0	0	0	0	0	11	1
10:00	0	7	3	0	0	0	0	0	0	0	0	0	0	10	0
11:00	0	4	4	0	1	0	0	0	0	0	0	0	0	9	1
12 PM	0	16	8	0	1	0	0	1	0	0	0	0	0	26	2
13:00	0	13	1	0	1	0	0	0	0	0	0	0	0	15	1
14:00	0	12	3	0	0	0	0	0	0	0	0	0	0	15	0
15:00	0	19	8	0	0	0	0	0	0	0	0	0	0	27	0
16:00	1	8	8	0	0	0	0	0	0	0	0	0	0	17	0
17:00	0	16	6	0	1	0	0	0	0	0	0	0	0	23	1
18:00	0	17	6	0	0	0	0	0	0	0	0	0	0	23	0
19:00	0	12	0	0	0	0	0	0	0	0	0	0	0	12	0
20:00	1	5	0	0	1	0	0	0	0	0	0	0	0	7	1
21:00	0	2	0	0	0	0	0	0	0	0	0	0	0	2	0
22:00	0	2	0	0	0	0	0	0	0	0	0	0	0	2	0
23:00	0	6	2	0	0	0	0	0	0	0	0	0	0	8	0
Total	2	172	60	0	7	0	0	1	0	0	0	0	0	242	8
Percent	0.8%	71.1%	24.8%	0.0%	2.9%	0.0%	0.0%	0.4%	0.0%	0.0%	0.0%	0.0%	0.0%		
AM Peak		09:00	06:00		08:00									06:00	08:00
Vol.		9	4		1									12	1
PM Peak	16:00	15:00	12:00		12:00			12:00						15:00	12:00
Vol.	1	19	8		1			1						27	2















Old Colony Planning Council  
 70 School Street  
 Brockton, MA 02301  
 (508) 583-1833  
 www.ocpcrpa.org

Community: Plymouth  
 Com#\_UR/FC: 239\_U0  
 Recorder #: Jamar #14  
 Layout: L6 Basic (2')

Station ID:  
 Site Code: 239  
 Date Start: 15-Jun-11  
 Date End: 21-Jun-11  
 Chestnut St, south of Samoset St (44)

NB, SB	Start Time	Bikes	Cars & Trailers	2 Axle Long	Buses	2 Axle 6 Tire	3 Axle Single	4 Axle Single	<5 Axl Double	5 Axle Double	>6 Axl Double	<6 Axl Multi	6 Axle Multi	>6 Axl Multi	Total	Truck Total
	06/15/11	0	2	0	0	0	0	0	0	0	0	0	0	0	2	0
	01:00	0	4	0	0	0	0	0	0	0	0	0	0	0	4	0
	02:00	0	2	0	0	0	0	0	0	0	0	0	0	0	2	0
	03:00	0	0	0	0	0	0	0	0	0	0	0	0	0	0	0
	04:00	0	0	1	0	0	0	0	0	0	0	0	0	0	1	0
	05:00	0	4	2	0	1	0	0	0	0	0	0	0	0	7	1
	06:00	0	13	6	0	1	0	0	0	0	0	0	0	0	20	1
	07:00	0	16	7	0	1	0	0	0	0	0	0	0	0	24	1
	08:00	0	12	4	0	1	0	0	0	0	0	0	0	0	17	1
	09:00	0	13	3	0	1	0	0	0	0	0	0	0	0	17	1
	10:00	0	12	7	0	0	0	0	0	0	0	0	0	0	19	0
	11:00	0	7	6	0	1	0	0	0	0	0	0	0	0	14	1
	12 PM	0	18	12	0	1	0	0	1	0	0	0	0	0	32	2
	13:00	0	22	4	0	1	0	0	0	0	0	0	0	0	27	1
	14:00	0	21	4	0	0	0	0	0	0	0	0	0	0	25	0
	15:00	1	26	14	0	1	0	0	0	0	0	0	0	0	42	1
	16:00	2	16	12	0	0	0	0	0	0	0	0	0	0	30	0
	17:00	0	19	10	0	3	0	0	0	0	0	0	0	0	32	3
	18:00	0	24	7	0	0	0	0	0	0	0	0	0	0	31	0
	19:00	0	14	2	0	0	0	0	0	0	0	0	0	0	16	0
	20:00	2	11	1	0	2	0	0	0	0	0	0	0	0	16	2
	21:00	0	3	0	0	0	0	0	0	0	0	0	0	0	3	0
	22:00	0	3	0	0	0	0	0	0	0	0	0	0	0	3	0
	23:00	0	8	2	0	0	0	0	0	0	0	0	0	0	10	0
	Total	5	270	104	0	14	0	0	1	0	0	0	0	0	394	15
	Percent	1.3%	68.5%	26.4%	0.0%	3.6%	0.0%	0.0%	0.3%	0.0%	0.0%	0.0%	0.0%	0.0%		
	AM Peak		07:00	07:00		05:00									07:00	05:00
	Vol.		16	7		1									24	1
	PM Peak	16:00	15:00	15:00		17:00			12:00						15:00	17:00
	Vol.	2	26	14		3			1						42	3

















Old Colony Planning Council  
 70 School Street  
 Brockton, MA 02301  
 (508) 583-1833  
 www.ocpcrpa.org

Community: Plymouth  
 Com#\_UR/FC: 239\_U6  
 Recorder #: Jamar #8  
 Layout: L6 Basic (2')

Station ID:  
 Site Code: 239  
 Date Start: 15-Jun-11  
 Date End: 21-Jun-11  
 Oak St, south of Samoset St (44)

Start Time	15-Jun-11 Wed		SB		NB		Combined		16-Jun-Thu		SB		NB		Combined	
	A.M.	P.M.	A.M.	P.M.	A.M.	P.M.	A.M.	P.M.	A.M.	P.M.	A.M.	P.M.	A.M.	P.M.	A.M.	P.M.
12:00	2	22	5	10	7	32	9	27	8	9	17	36				
12:15	4	23	1	11	5	34	3	35	3	19	6	54				
12:30	4	29	0	16	4	45	9	32	2	18	11	50				
12:45	5	31	0	17	5	48	5	34	2	14	7	48				
01:00	5	26	1	14	6	40	2	28	4	10	6	38				
01:15	1	30	2	26	3	56	4	28	4	20	8	48				
01:30	1	23	0	13	1	36	4	42	0	15	4	57				
01:45	2	43	1	11	3	54	5	37	1	13	6	50				
02:00	1	33	0	8	1	41	0	30	1	11	1	41				
02:15	1	29	2	18	3	47	2	33	1	13	3	46				
02:30	1	33	1	20	2	53	2	36	5	19	7	55				
02:45	0	31	0	23	0	54	1	40	0	23	1	63				
03:00	0	51	0	22	0	73	1	34	1	18	2	52				
03:15	1	43	0	22	1	65	0	36	0	17	0	53				
03:30	0	39	1	18	1	57	2	44	1	16	3	60				
03:45	0	59	1	24	1	83	2	40	2	14	4	54				
04:00	1	35	1	25	2	60	2	46	0	11	2	57				
04:15	0	57	1	12	1	69	0	39	1	19	1	58				
04:30	1	52	0	24	1	76	1	52	0	18	1	70				
04:45	2	46	2	16	4	62	1	59	0	14	1	73				
05:00	2	47	5	25	7	72	2	51	5	16	7	67				
05:15	1	48	6	22	7	70	2	47	5	20	7	67				
05:30	2	47	4	19	6	66	4	63	9	10	13	73				
05:45	3	43	9	25	12	68	4	44	8	16	12	60				
06:00	6	38	14	18	20	56	7	45	11	20	18	65				
06:15	10	36	13	10	23	46	5	49	6	14	11	63				
06:30	8	56	16	13	24	69	12	38	12	16	24	54				
06:45	14	41	13	13	27	54	20	36	15	13	35	49				
07:00	19	37	18	16	37	53	13	31	13	17	26	48				
07:15	14	35	6	14	20	49	18	28	14	11	32	39				
07:30	21	30	16	12	37	42	22	32	17	11	39	43				
07:45	27	31	21	19	48	50	25	30	9	11	34	41				
08:00	9	28	17	15	26	43	15	35	16	14	31	49				
08:15	23	23	16	14	39	37	13	28	16	14	29	42				
08:30	29	24	17	7	46	31	26	33	14	8	40	41				
08:45	25	21	18	12	43	33	27	27	16	14	43	41				
09:00	30	23	17	12	47	35	37	37	12	16	49	53				
09:15	25	16	14	6	39	22	18	25	9	8	27	33				
09:30	23	11	7	4	30	15	15	27	13	11	28	38				
09:45	20	18	15	2	35	20	22	14	18	8	40	22				
10:00	18	15	14	5	32	20	20	11	15	11	35	22				
10:15	26	14	12	3	38	17	23	15	15	2	38	17				
10:30	25	12	15	4	40	16	23	9	12	5	35	14				
10:45	19	11	15	6	34	17	30	14	11	7	41	21				
11:00	18	8	11	6	29	14	25	12	19	9	44	21				
11:15	18	18	17	5	35	23	21	14	15	1	36	15				
11:30	24	15	9	3	33	18	33	9	23	1	56	10				
11:45	39	12	8	2	47	14	35	9	20	1	55	10				
Total	530	1493	382	662	912	2155	572	1565	404	616	976	2181				
Day Total	2023		1044		3067		2137		1020		3157					
% Total	0.0%	17.3%	48.7%	12.5%	21.6%		18.1%	49.6%	12.8%	19.5%						
Peak	08:30	03:45	07:45	05:00	08:15	03:45	11:00	04:45	11:00	02:30	11:00	04:45				
Vol.	109	203	71	91	175	288	114	220	77	77	191	280				
P.H.F.	0.908	0.860	0.845	0.910	0.931	0.867	0.814	0.873	0.837	0.837	0.853	0.959				

Old Colony Planning Council  
 70 School Street  
 Brockton, MA 02301  
 (508) 583-1833  
 www.ocpcrpa.org

Community: Plymouth  
 Com#\_UR/FC: 239\_U6  
 Recorder #: Jamar #8  
 Layout: L6 Basic (2')

Station ID:  
 Site Code: 239  
 Date Start: 15-Jun-11  
 Date End: 21-Jun-11  
 Oak St, south of Samoset St (44)

Start Time	17-Jun-11		SB		NB		Combined		18-Jun-Sat		SB		NB		Combined	
	Fri		A.M.	P.M.	A.M.	P.M.	A.M.	P.M.	A.M.	P.M.	A.M.	P.M.	A.M.	P.M.	A.M.	P.M.
12:00			3	30	2	15	5	45			12	36	8	13	20	49
12:15			7	34	5	18	12	52			6	37	3	15	9	52
12:30			5	30	3	21	8	51			7	38	3	20	10	58
12:45			2	43	2	17	4	60			5	28	8	8	13	36
01:00			5	40	1	18	6	58			6	37	3	12	9	49
01:15			5	22	0	19	5	41			7	33	2	17	9	50
01:30			2	34	3	13	5	47			6	44	1	11	7	55
01:45			4	37	1	10	5	47			4	41	5	18	9	59
02:00			2	37	3	10	5	47			4	29	2	22	6	51
02:15			1	26	1	29	2	55			1	39	2	19	3	58
02:30			1	29	4	21	5	50			2	36	0	14	2	50
02:45			1	43	1	21	2	64			1	40	1	10	2	50
03:00			0	42	0	16	0	58			2	35	2	12	4	47
03:15			0	43	0	14	0	57			3	37	0	18	3	55
03:30			1	53	3	20	4	73			1	49	1	20	2	69
03:45			0	67	0	18	0	85			3	40	1	25	4	65
04:00			1	49	0	19	1	68			0	37	2	21	2	58
04:15			0	39	0	23	0	62			1	39	0	24	1	63
04:30			2	45	3	14	5	59			2	29	2	23	4	52
04:45			2	54	3	15	5	69			2	36	1	23	3	59
05:00			3	62	7	22	10	84			3	33	3	12	6	45
05:15			4	85	4	18	8	103			3	35	0	15	3	50
05:30			0	52	3	20	3	72			1	42	2	13	3	55
05:45			2	47	9	21	11	68			3	37	3	13	6	50
06:00			8	22	8	14	16	36			1	34	3	19	4	53
06:15			8	37	11	21	19	58			3	33	6	13	9	46
06:30			9	32	10	16	19	48			15	36	9	9	24	45
06:45			10	31	14	13	24	44			12	21	5	16	17	37
07:00			17	31	13	14	30	45			6	36	8	12	14	48
07:15			12	24	12	10	24	34			10	26	6	17	16	43
07:30			19	39	16	14	35	53			8	25	9	12	17	37
07:45			20	35	23	8	43	43			23	16	10	8	33	24
08:00			18	26	12	14	30	40			15	23	13	13	28	36
08:15			18	20	14	8	32	28			17	19	15	15	32	34
08:30			24	28	15	18	39	46			15	22	13	9	28	31
08:45			26	19	17	12	43	31			17	29	19	19	36	48
09:00			21	24	18	9	39	33			24	29	18	14	42	43
09:15			31	22	24	13	55	35			20	25	10	10	30	35
09:30			27	24	13	8	40	32			29	26	14	7	43	33
09:45			21	23	16	11	37	34			31	19	16	12	47	31
10:00			15	19	14	10	29	29			30	14	20	4	50	18
10:15			29	23	15	9	44	32			35	24	16	7	51	31
10:30			28	24	14	12	42	36			38	21	19	12	57	33
10:45			27	13	18	10	45	23			30	12	16	7	46	19
11:00			33	14	14	6	47	20			42	17	10	10	52	27
11:15			26	12	14	3	40	15			26	14	17	3	43	17
11:30			24	11	12	8	36	19			48	16	17	9	65	25
11:45			41	11	15	2	56	13			32	13	21	3	53	16
Total			565	1607	410	695	975	2302			612	1437	365	658	977	2095
Day Total			2172		1105		3277				2049		1023		3072	
% Total	0.0%		17.2%	49.0%	12.5%	21.2%					19.9%	46.8%	11.9%	21.4%		
Peak			11:00	04:45	08:30	02:15	11:00	04:45			11:00	03:30	09:45	03:45	11:00	03:30
Vol.			124	253	74	87	179	328			148	165	71	93	213	255
P.H.F.			0.756	0.744	0.771	0.750	0.799	0.796			0.771	0.842	0.888	0.930	0.819	0.924

Old Colony Planning Council  
 70 School Street  
 Brockton, MA 02301  
 (508) 583-1833  
 www.ocpcrpa.org

Community: Plymouth  
 Com#\_UR/FC: 239\_U6  
 Recorder #: Jamar #8  
 Layout: L6 Basic (2')

Station ID:  
 Site Code: 239  
 Date Start: 15-Jun-11  
 Date End: 21-Jun-11  
 Oak St, south of Samoset St (44)

Start Time	19-Jun-11 Sun		SB		NB		Combined		20-Jun-Mon	SB		NB		Combined	
	A.M.	P.M.	A.M.	P.M.	A.M.	P.M.	A.M.	P.M.		A.M.	P.M.	A.M.	P.M.	A.M.	P.M.
12:00	12	34	12	16	24	50	5	33	6	18	11	51			
12:15	10	31	6	17	16	48	5	32	1	23	6	55			
12:30	9	29	5	15	14	44	5	30	2	12	7	42			
12:45	11	39	3	13	14	52	9	32	1	13	10	45			
01:00	12	40	6	17	18	57	3	29	1	11	4	40			
01:15	9	50	4	10	13	60	3	33	0	11	3	44			
01:30	8	48	5	19	13	67	0	31	1	13	1	44			
01:45	9	43	7	17	16	60	2	28	0	23	2	51			
02:00	3	42	4	15	7	57	0	47	0	18	0	65			
02:15	7	29	4	15	11	44	3	30	0	12	3	42			
02:30	1	30	2	10	3	40	0	32	2	15	2	47			
02:45	0	34	3	16	3	50	2	35	0	19	2	54			
03:00	4	21	4	13	8	34	0	36	0	12	0	48			
03:15	2	35	1	15	3	50	0	40	0	20	0	60			
03:30	0	36	1	12	1	48	0	47	3	21	3	68			
03:45	1	23	1	11	2	34	1	41	1	22	2	63			
04:00	1	32	3	15	4	47	0	43	1	12	1	55			
04:15	2	37	1	21	3	58	0	52	1	25	1	77			
04:30	0	42	0	12	0	54	1	40	1	16	2	56			
04:45	1	33	0	23	1	56	0	38	3	11	3	49			
05:00	1	28	1	13	2	41	1	58	5	27	6	85			
05:15	0	23	1	21	1	44	1	51	2	20	3	71			
05:30	6	35	1	13	7	48	0	60	8	16	8	76			
05:45	5	25	4	24	9	49	2	45	9	13	11	58			
06:00	3	30	4	16	7	46	6	38	9	11	15	49			
06:15	8	27	3	18	11	45	7	47	12	11	19	58			
06:30	7	34	4	13	11	47	8	40	9	12	17	52			
06:45	9	34	7	16	16	50	13	37	17	11	30	48			
07:00	11	20	7	9	18	29	18	27	14	8	32	35			
07:15	6	21	11	13	17	34	18	24	10	14	28	38			
07:30	9	20	8	11	17	31	17	14	13	7	30	21			
07:45	15	32	5	9	20	41	25	29	18	10	43	39			
08:00	21	20	8	16	29	36	13	31	26	12	39	43			
08:15	18	36	9	9	27	45	20	17	21	5	41	22			
08:30	21	18	15	5	36	23	28	21	15	9	43	30			
08:45	29	19	21	10	50	29	25	33	20	19	45	52			
09:00	25	21	16	10	41	31	20	18	14	6	34	24			
09:15	23	21	12	6	35	27	19	10	17	9	36	19			
09:30	31	19	10	8	41	27	27	15	14	12	41	27			
09:45	28	14	17	9	45	23	25	16	19	5	44	21			
10:00	30	15	20	11	50	26	24	21	14	3	38	24			
10:15	29	13	16	2	45	15	27	8	15	6	42	14			
10:30	30	11	12	6	42	17	22	6	15	10	37	16			
10:45	42	10	13	5	55	15	25	8	8	6	33	14			
11:00	33	9	32	3	65	12	29	9	14	4	43	13			
11:15	33	13	15	3	48	16	22	14	19	2	41	16			
11:30	29	4	19	3	48	7	31	5	15	5	46	10			
11:45	40	7	17	4	57	11	40	9	17	5	57	14			
Total	644	1287	380	588	1024	1875	552	1440	413	605	965	2045			
Day Total	1931		968		2899		1992		1018		3010				
% Total	0.0%	22.2%	44.4%	13.1%	20.3%		18.3%	47.8%	13.7%	20.1%					
Peak	10:30	01:15	11:00	05:15	11:00	01:00	11:00	05:00	08:00	03:30	11:00	05:00			
Vol.	138	183	83	74	218	244	122	214	82	80	187	290			
P.H.F.	0.821	0.915	0.648	0.771	0.838	0.910	0.763	0.892	0.788	0.800	0.820	0.853			

Old Colony Planning Council  
 70 School Street  
 Brockton, MA 02301  
 (508) 583-1833  
 www.ocpcrpa.org

Community: Plymouth  
 Com#\_UR/FC: 239\_U6  
 Recorder #: Jamar #8  
 Layout: L6 Basic (2')

Station ID:  
 Site Code: 239  
 Date Start: 15-Jun-11  
 Date End: 21-Jun-11  
 Oak St, south of Samoset St (44)

Start Time	21-Jun-11 Tue		SB		NB		Combined		22-Jun-Wed	SB		NB		Combined	
	A.M.	P.M.	A.M.	P.M.	A.M.	P.M.	A.M.	P.M.		A.M.	P.M.	A.M.	P.M.	A.M.	P.M.
12:00	3	39	4	18	7	57	*	*	*	*	*	*			
12:15	7	28	5	12	12	40	*	*	*	*	*	*			
12:30	5	21	2	19	7	40	*	*	*	*	*	*			
12:45	7	25	2	9	9	34	*	*	*	*	*	*			
01:00	2	38	1	12	3	50	*	*	*	*	*	*			
01:15	5	22	1	13	6	35	*	*	*	*	*	*			
01:30	2	24	3	22	5	46	*	*	*	*	*	*			
01:45	2	29	0	17	2	46	*	*	*	*	*	*			
02:00	3	36	1	12	4	48	*	*	*	*	*	*			
02:15	1	36	1	19	2	55	*	*	*	*	*	*			
02:30	0	30	1	11	1	41	*	*	*	*	*	*			
02:45	0	37	0	22	0	59	*	*	*	*	*	*			
03:00	1	46	1	22	2	68	*	*	*	*	*	*			
03:15	0	<b>67</b>	2	11	2	<b>78</b>	*	*	*	*	*	*			
03:30	1	<b>89</b>	1	17	2	<b>106</b>	*	*	*	*	*	*			
03:45	2	<b>75</b>	0	21	2	<b>96</b>	*	*	*	*	*	*			
04:00	0	<b>87</b>	0	19	0	<b>106</b>	*	*	*	*	*	*			
04:15	0	54	3	<b>20</b>	3	74	*	*	*	*	*	*			
04:30	1	51	1	<b>23</b>	2	74	*	*	*	*	*	*			
04:45	0	47	0	<b>21</b>	0	68	*	*	*	*	*	*			
05:00	1	57	7	<b>20</b>	8	77	*	*	*	*	*	*			
05:15	0	65	4	16	4	81	*	*	*	*	*	*			
05:30	2	38	8	12	10	50	*	*	*	*	*	*			
05:45	3	40	8	11	11	51	*	*	*	*	*	*			
06:00	7	47	8	21	15	68	*	*	*	*	*	*			
06:15	8	36	10	13	18	49	*	*	*	*	*	*			
06:30	12	48	15	8	27	56	*	*	*	*	*	*			
06:45	11	46	12	13	23	59	*	*	*	*	*	*			
07:00	17	32	12	8	29	40	*	*	*	*	*	*			
07:15	15	23	10	12	25	35	*	*	*	*	*	*			
07:30	12	28	19	10	31	38	*	*	*	*	*	*			
07:45	27	27	<b>24</b>	18	51	45	*	*	*	*	*	*			
08:00	16	34	<b>17</b>	11	33	45	*	*	*	*	*	*			
08:15	24	29	<b>12</b>	10	36	39	*	*	*	*	*	*			
08:30	22	22	<b>21</b>	15	43	37	*	*	*	*	*	*			
08:45	23	19	22	15	45	34	*	*	*	*	*	*			
09:00	32	16	18	6	50	22	*	*	*	*	*	*			
09:15	21	16	8	5	29	21	*	*	*	*	*	*			
09:30	22	14	16	13	38	27	*	*	*	*	*	*			
09:45	<b>27</b>	17	17	9	<b>44</b>	26	*	*	*	*	*	*			
10:00	<b>26</b>	21	17	6	<b>43</b>	27	*	*	*	*	*	*			
10:15	<b>25</b>	16	9	10	<b>34</b>	26	*	*	*	*	*	*			
10:30	<b>32</b>	11	22	5	<b>54</b>	16	*	*	*	*	*	*			
10:45	22	14	14	7	36	21	*	*	*	*	*	*			
11:00	29	10	12	3	41	13	*	*	*	*	*	*			
11:15	16	6	10	1	26	7	*	*	*	*	*	*			
11:30	20	11	11	4	31	15	*	*	*	*	*	*			
11:45	27	8	17	4	44	12	*	*	*	*	*	*			
Total	541	1632	409	626	950	2258	0	0	0	0	0	0			
Day Total	2173		1035		3208		0	0	0	0	0	0			
% Total	0.0%	16.9%	50.9%	12.7%	19.5%		0.0%	0.0%	0.0%	0.0%					
Peak	09:45	03:15	07:45	04:15	09:45	03:15									
Vol.	110	318	74	84	175	386									
P.H.F.	0.859	0.893	0.771	0.913	0.810	0.910									

Community: Plymouth  
 Com#\_UR/FC: 239\_U6  
 Recorder #: Jamar #8  
 Layout: L6 Basic (2')

Old Colony Planning Council  
 70 School Street  
 Brockton, MA 02301  
 (508) 583-1833  
 www.ocpcrpa.org

Station ID:  
 Site Code: 239  
 Date Start: 15-Jun-11  
 Date End: 21-Jun-11  
 Oak St, south of Samoset St (44)

Start Time	15-Jun-11 Wed	SB	NB	Combined Total	
12:00 AM		15	6	21	█
01:00		9	4	13	█
02:00		3	3	6	█
03:00		1	2	3	█
04:00		4	4	8	█
05:00		8	24	32	█
06:00		38	56	94	█
07:00		81	61	142	█
08:00		86	68	154	█
09:00		98	53	151	█
10:00		88	56	144	█
11:00		99	45	144	█
12:00 PM		105	54	159	█
01:00		122	64	186	█
02:00		126	69	195	█
03:00		192	86	278	█
04:00		190	77	267	█
05:00		185	91	276	█
06:00		171	54	225	█
07:00		133	61	194	█
08:00		96	48	144	█
09:00		68	24	92	█
10:00		52	18	70	█
11:00		53	16	69	█
Total		2023	1044	3067	
Percent		66.0%	34.0%		

Community: Plymouth  
 Com#\_UR/FC: 239\_U6  
 Recorder #: Jamar #8  
 Layout: L6 Basic (2')

Old Colony Planning Council  
 70 School Street  
 Brockton, MA 02301  
 (508) 583-1833  
 www.ocpcrpa.org

Station ID:  
 Site Code: 239  
 Date Start: 15-Jun-11  
 Date End: 21-Jun-11  
 Oak St, south of Samoset St (44)

Start Time	16-Jun-11 Thu	SB	NB	Combined Total	
12:00 AM		26	15	41	
01:00		15	9	24	
02:00		5	7	12	
03:00		5	4	9	
04:00		4	1	5	
05:00		12	27	39	
06:00		44	44	88	
07:00		78	53	131	
08:00		81	62	143	
09:00		92	52	144	
10:00		96	53	149	
11:00		114	77	191	
12:00 PM		128	60	188	
01:00		135	58	193	
02:00		139	66	205	
03:00		154	65	219	
04:00		196	62	258	
05:00		205	62	267	
06:00		168	63	231	
07:00		121	50	171	
08:00		123	50	173	
09:00		103	43	146	
10:00		49	25	74	
11:00		44	12	56	
Total		2137	1020	3157	
Percent		67.7%	32.3%		



Community: Plymouth  
 Com#\_UR/FC: 239\_U6  
 Recorder #: Jamar #8  
 Layout: L6 Basic (2')

Old Colony Planning Council  
 70 School Street  
 Brockton, MA 02301  
 (508) 583-1833  
 www.ocpcrpa.org

Station ID:  
 Site Code: 239  
 Date Start: 15-Jun-11  
 Date End: 21-Jun-11  
 Oak St, south of Samoset St (44)

Start Time	17-Jun-11 Fri	SB	NB	Combined Total	
12:00 AM		17	12	29	█
01:00		16	5	21	█
02:00		5	9	14	█
03:00		1	3	4	█
04:00		5	6	11	█
05:00		9	23	32	█
06:00		35	43	78	█
07:00		68	64	132	█
08:00		86	58	144	█
09:00		100	71	171	█
10:00		99	61	160	█
11:00		124	55	179	█
12:00 PM		137	71	208	█
01:00		133	60	193	█
02:00		135	81	216	█
03:00		205	68	273	█
04:00		187	71	258	█
05:00		246	81	327	█
06:00		122	64	186	█
07:00		129	46	175	█
08:00		93	52	145	█
09:00		93	41	134	█
10:00		79	41	120	█
11:00		48	19	67	█
Total		2172	1105	3277	
Percent		66.3%	33.7%		

Community: Plymouth  
 Com#\_UR/FC: 239\_U6  
 Recorder #: Jamar #8  
 Layout: L6 Basic (2')

Old Colony Planning Council  
 70 School Street  
 Brockton, MA 02301  
 (508) 583-1833  
 www.ocpcrpa.org

Station ID:  
 Site Code: 239  
 Date Start: 15-Jun-11  
 Date End: 21-Jun-11  
 Oak St, south of Samoset St (44)

Start Time	18-Jun-11 Sat	SB	NB	Combined Total	
12:00 AM		30	22	52	█
01:00		23	11	34	█
02:00		8	5	13	█
03:00		9	4	13	█
04:00		5	5	10	█
05:00		10	8	18	█
06:00		31	23	54	█
07:00		47	33	80	█
08:00		64	60	124	█
09:00		104	58	162	█
10:00		133	71	204	█
11:00		148	65	213	█
12:00 PM		139	56	195	█
01:00		155	58	213	█
02:00		144	65	209	█
03:00		161	75	236	█
04:00		141	91	232	█
05:00		147	53	200	█
06:00		124	57	181	█
07:00		103	49	152	█
08:00		93	56	149	█
09:00		99	43	142	█
10:00		71	30	101	█
11:00		60	25	85	█
Total		2049	1023	3072	
Percent		66.7%	33.3%		

Community: Plymouth  
 Com#\_UR/FC: 239\_U6  
 Recorder #: Jamar #8  
 Layout: L6 Basic (2')

Old Colony Planning Council  
 70 School Street  
 Brockton, MA 02301  
 (508) 583-1833  
 www.ocpcrpa.org

Station ID:  
 Site Code: 239  
 Date Start: 15-Jun-11  
 Date End: 21-Jun-11  
 Oak St, south of Samoset St (44)

Start Time	19-Jun-11 Sun	SB	NB	Combined Total	
12:00 AM		42	26	68	
01:00		38	22	60	
02:00		11	13	24	
03:00		7	7	14	
04:00		4	4	8	
05:00		12	7	19	
06:00		27	18	45	
07:00		41	31	72	
08:00		89	53	142	
09:00		107	55	162	
10:00		131	61	192	
11:00		135	83	218	
12:00 PM		133	61	194	
01:00		181	63	244	
02:00		135	56	191	
03:00		115	51	166	
04:00		144	71	215	
05:00		111	71	182	
06:00		125	63	188	
07:00		93	42	135	
08:00		93	40	133	
09:00		75	33	108	
10:00		49	24	73	
11:00		33	13	46	
Total		1931	968	2899	
Percent		66.6%	33.4%		

Community: Plymouth  
 Com#\_UR/FC: 239\_U6  
 Recorder #: Jamar #8  
 Layout: L6 Basic (2')

Old Colony Planning Council  
 70 School Street  
 Brockton, MA 02301  
 (508) 583-1833  
 www.ocpcrpa.org

Station ID:  
 Site Code: 239  
 Date Start: 15-Jun-11  
 Date End: 21-Jun-11  
 Oak St, south of Samoset St (44)

Start Time	20-Jun-11 Mon	SB	NB	Combined Total	
12:00 AM		24	10	34	
01:00		8	2	10	
02:00		5	2	7	
03:00		1	4	5	
04:00		1	6	7	
05:00		4	24	28	
06:00		34	47	81	
07:00		78	55	133	
08:00		86	82	168	
09:00		91	64	155	
10:00		98	52	150	
11:00		122	65	187	
12:00 PM		127	66	193	
01:00		121	58	179	
02:00		144	64	208	
03:00		164	75	239	
04:00		173	64	237	
05:00		214	76	290	
06:00		162	45	207	
07:00		94	39	133	
08:00		102	45	147	
09:00		59	32	91	
10:00		43	25	68	
11:00		37	16	53	
Total		1992	1018	3010	
Percent		66.2%	33.8%		

Community: Plymouth  
 Com#\_UR/FC: 239\_U6  
 Recorder #: Jamar #8  
 Layout: L6 Basic (2')

Old Colony Planning Council  
 70 School Street  
 Brockton, MA 02301  
 (508) 583-1833  
 www.ocpcrpa.org

Station ID:  
 Site Code: 239  
 Date Start: 15-Jun-11  
 Date End: 21-Jun-11  
 Oak St, south of Samoset St (44)

Start Time	21-Jun-11 Tue	SB	NB	Combined Total	
12:00 AM		22	13	35	
01:00		11	5	16	
02:00		4	3	7	
03:00		4	4	8	
04:00		1	4	5	
05:00		6	27	33	
06:00		38	45	83	
07:00		71	65	136	
08:00		85	72	157	
09:00		102	59	161	
10:00		105	62	167	
11:00		92	50	142	
12:00 PM		113	58	171	
01:00		113	64	177	
02:00		139	64	203	
03:00		277	71	348	
04:00		239	83	322	
05:00		200	59	259	
06:00		177	55	232	
07:00		110	48	158	
08:00		104	51	155	
09:00		63	33	96	
10:00		62	28	90	
11:00		35	12	47	
Total		2173	1035	3208	
Percent		67.7%	32.3%		
Grand Total		14477	7213		
Percentage		66.7%	33.3%		



Old Colony Planning Council  
 70 School Street  
 Brockton, MA 02301  
 (508) 583-1833  
 www.ocpcrpa.org

Community: Plymouth  
 Com#\_UR/FC: 239\_U6  
 Recorder #: Jamar #8  
 Layout: L6 Basic (2')

Station ID:  
 Site Code: 239  
 Date Start: 15-Jun-11  
 Date End: 21-Jun-11  
 Oak St, south of Samoset St (44)

SB

Start Time	15	16	21	26	31	36	41	46	51	56	61	66	71	76	999	Total
06/15/11	0	0	1	4	4	6	0	0	0	0	0	0	0	0	0	15
01:00	0	0	0	2	3	4	0	0	0	0	0	0	0	0	0	9
02:00	0	0	1	0	0	2	0	0	0	0	0	0	0	0	0	3
03:00	0	0	0	0	1	0	0	0	0	0	0	0	0	0	0	1
04:00	0	1	0	0	0	1	1	0	1	0	0	0	0	0	0	4
05:00	0	0	0	4	2	0	2	0	0	0	0	0	0	0	0	8
06:00	0	0	3	7	17	10	1	0	0	0	0	0	0	0	0	38
07:00	0	2	2	23	32	12	6	3	0	0	1	0	0	0	0	81
08:00	2	2	8	22	35	11	5	1	0	0	0	0	0	0	0	86
09:00	2	1	6	26	45	14	3	1	0	0	0	0	0	0	0	98
10:00	1	0	7	20	38	14	7	0	1	0	0	0	0	0	0	88
11:00	2	2	3	21	41	21	8	1	0	0	0	0	0	0	0	99
12 PM	1	2	7	25	43	19	6	1	1	0	0	0	0	0	0	105
13:00	0	3	13	28	53	19	3	2	0	1	0	0	0	0	0	122
14:00	1	2	12	26	42	36	6	1	0	0	0	0	0	0	0	126
15:00	2	1	14	57	77	30	10	1	0	0	0	0	0	0	0	192
16:00	2	0	9	49	95	29	4	2	0	0	0	0	0	0	0	190
17:00	3	1	6	53	87	30	5	0	0	0	0	0	0	0	0	185
18:00	3	2	3	32	82	42	5	2	0	0	0	0	0	0	0	171
19:00	1	1	8	34	49	36	4	0	0	0	0	0	0	0	0	133
20:00	0	1	5	20	46	19	4	0	1	0	0	0	0	0	0	96
21:00	2	0	8	10	34	13	1	0	0	0	0	0	0	0	0	68
22:00	0	0	2	13	18	12	5	1	1	0	0	0	0	0	0	52
23:00	0	0	4	8	25	13	3	0	0	0	0	0	0	0	0	53
Total	22	21	122	484	869	393	89	16	5	1	1	0	0	0	0	2023

Daily  
 15th Percentile : 26 MPH  
 50th Percentile : 32 MPH  
 85th Percentile : 37 MPH  
 95th Percentile : 41 MPH  
  
 Mean Speed(Average) : 32 MPH  
 10 MPH Pace Speed : 28-37 MPH  
 Number in Pace : 1299  
 Percent in Pace : 64.2%  
 Number of Vehicles > 30 MPH : 1310  
 Percent of Vehicles > 30 MPH : 64.7%

Old Colony Planning Council  
 70 School Street  
 Brockton, MA 02301  
 (508) 583-1833  
 www.ocpcrpa.org

Community: Plymouth  
 Com#\_UR/FC: 239\_U6  
 Recorder #: Jamar #8  
 Layout: L6 Basic (2')

Station ID:  
 Site Code: 239  
 Date Start: 15-Jun-11  
 Date End: 21-Jun-11  
 Oak St, south of Samoset St (44)

SB

Start Time	15	16 20	21 25	26 30	31 35	36 40	41 45	46 50	51 55	56 60	61 65	66 70	71 75	76 999	Total
06/16/11	0	0	2	4	13	3	3	1	0	0	0	0	0	0	26
01:00	0	1	1	5	4	2	2	0	0	0	0	0	0	0	15
02:00	0	0	1	1	2	1	0	0	0	0	0	0	0	0	5
03:00	1	1	0	1	1	0	1	0	0	0	0	0	0	0	5
04:00	0	0	0	0	1	2	1	0	0	0	0	0	0	0	4
05:00	1	0	1	3	5	2	0	0	0	0	0	0	0	0	12
06:00	0	0	1	12	16	12	1	2	0	0	0	0	0	0	44
07:00	1	1	6	15	29	17	5	3	1	0	0	0	0	0	78
08:00	2	1	6	12	37	20	3	0	0	0	0	0	0	0	81
09:00	2	0	8	20	30	20	11	1	0	0	0	0	0	0	92
10:00	2	2	3	24	33	25	5	1	1	0	0	0	0	0	96
11:00	0	2	5	25	43	32	7	0	0	0	0	0	0	0	114
12 PM	4	0	7	21	48	38	10	0	0	0	0	0	0	0	128
13:00	3	1	8	23	43	50	5	1	1	0	0	0	0	0	135
14:00	1	0	6	26	50	48	8	0	0	0	0	0	0	0	139
15:00	1	1	15	23	66	35	13	0	0	0	0	0	0	0	154
16:00	3	1	8	53	80	38	13	0	0	0	0	0	0	0	196
17:00	1	0	8	41	88	54	11	2	0	0	0	0	0	0	205
18:00	1	2	5	43	69	37	10	1	0	0	0	0	0	0	168
19:00	0	0	4	34	44	29	10	0	0	0	0	0	0	0	121
20:00	2	1	4	33	50	30	2	1	0	0	0	0	0	0	123
21:00	0	2	8	30	42	18	2	0	1	0	0	0	0	0	103
22:00	2	1	2	10	19	12	3	0	0	0	0	0	0	0	49
23:00	0	1	2	17	15	7	2	0	0	0	0	0	0	0	44
Total	27	18	111	476	828	532	128	13	4	0	0	0	0	0	2137

Daily  
 15th Percentile : 26 MPH  
 50th Percentile : 32 MPH  
 85th Percentile : 38 MPH  
 95th Percentile : 41 MPH  
  
 Mean Speed(Average) : 33 MPH  
 10 MPH Pace Speed : 29-38 MPH  
 Number in Pace : 1319  
 Percent in Pace : 61.7%  
 Number of Vehicles > 30 MPH : 1442  
 Percent of Vehicles > 30 MPH : 67.5%



Old Colony Planning Council  
 70 School Street  
 Brockton, MA 02301  
 (508) 583-1833  
 www.ocpcrpa.org

Community: Plymouth  
 Com#\_UR/FC: 239\_U6  
 Recorder #: Jamar #8  
 Layout: L6 Basic (2')

Station ID:  
 Site Code: 239  
 Date Start: 15-Jun-11  
 Date End: 21-Jun-11  
 Oak St, south of Samoset St (44)

SB

Start Time	15	16 20	21 25	26 30	31 35	36 40	41 45	46 50	51 55	56 60	61 65	66 70	71 75	76 999	Total
06/17/11	0	0	0	7	1	4	4	1	0	0	0	0	0	0	17
01:00	0	0	1	3	5	6	1	0	0	0	0	0	0	0	16
02:00	0	0	0	2	2	0	1	0	0	0	0	0	0	0	5
03:00	0	1	0	0	0	0	0	0	0	0	0	0	0	0	1
04:00	0	0	0	0	1	2	1	0	1	0	0	0	0	0	5
05:00	0	0	0	3	5	0	1	0	0	0	0	0	0	0	9
06:00	0	0	0	5	14	13	3	0	0	0	0	0	0	0	35
07:00	1	2	1	11	25	17	8	3	0	0	0	0	0	0	68
08:00	1	2	7	25	30	14	6	1	0	0	0	0	0	0	86
09:00	1	3	10	31	28	15	10	2	0	0	0	0	0	0	100
10:00	0	1	7	23	41	20	4	2	1	0	0	0	0	0	99
11:00	0	0	7	20	50	42	5	0	0	0	0	0	0	0	124
12 PM	1	0	12	21	63	30	8	1	1	0	0	0	0	0	137
13:00	0	2	4	29	57	35	6	0	0	0	0	0	0	0	133
14:00	1	1	10	36	64	21	2	0	0	0	0	0	0	0	135
15:00	1	2	22	60	85	34	1	0	0	0	0	0	0	0	205
16:00	6	3	9	48	81	30	9	1	0	0	0	0	0	0	187
17:00	1	2	11	54	119	47	12	0	0	0	0	0	0	0	246
18:00	1	0	9	38	44	24	5	1	0	0	0	0	0	0	122
19:00	0	0	10	20	59	31	8	1	0	0	0	0	0	0	129
20:00	0	2	10	19	37	23	2	0	0	0	0	0	0	0	93
21:00	1	5	8	31	30	17	1	0	0	0	0	0	0	0	93
22:00	1	1	10	24	30	9	4	0	0	0	0	0	0	0	79
23:00	0	1	3	20	18	6	0	0	0	0	0	0	0	0	48
Total	16	28	151	530	889	440	102	13	3	0	0	0	0	0	2172

Daily  
 15th Percentile : 25 MPH  
 50th Percentile : 31 MPH  
 85th Percentile : 37 MPH  
 95th Percentile : 41 MPH  
  
 Mean Speed(Average) : 32 MPH  
 10 MPH Pace Speed : 28-37 MPH  
 Number in Pace : 1366  
 Percent in Pace : 62.9%  
 Number of Vehicles > 30 MPH : 1387  
 Percent of Vehicles > 30 MPH : 63.8%

Old Colony Planning Council  
 70 School Street  
 Brockton, MA 02301  
 (508) 583-1833  
 www.ocpcrpa.org

Community: Plymouth  
 Com#\_UR/FC: 239\_U6  
 Recorder #: Jamar #8  
 Layout: L6 Basic (2')

Station ID:  
 Site Code: 239  
 Date Start: 15-Jun-11  
 Date End: 21-Jun-11  
 Oak St, south of Samoset St (44)

SB

Start Time	15	16 20	21 25	26 30	31 35	36 40	41 45	46 50	51 55	56 60	61 65	66 70	71 75	76 999	Total
06/18/11	0	1	3	11	11	4	0	0	0	0	0	0	0	0	30
01:00	0	0	1	5	7	9	1	0	0	0	0	0	0	0	23
02:00	0	0	1	1	5	1	0	0	0	0	0	0	0	0	8
03:00	0	0	1	3	1	3	1	0	0	0	0	0	0	0	9
04:00	1	1	0	1	0	2	0	0	0	0	0	0	0	0	5
05:00	0	0	2	2	3	1	2	0	0	0	0	0	0	0	10
06:00	0	0	2	3	12	10	4	0	0	0	0	0	0	0	31
07:00	0	0	2	8	19	16	2	0	0	0	0	0	0	0	47
08:00	1	1	5	19	20	15	3	0	0	0	0	0	0	0	64
09:00	1	1	8	17	44	22	8	3	0	0	0	0	0	0	104
10:00	1	0	5	28	55	38	6	0	0	0	0	0	0	0	133
11:00	3	4	12	25	54	38	10	1	1	0	0	0	0	0	148
12 PM	2	0	11	23	51	39	8	4	1	0	0	0	0	0	139
13:00	1	1	5	33	59	46	9	1	0	0	0	0	0	0	155
14:00	1	0	13	30	52	41	7	0	0	0	0	0	0	0	144
15:00	3	1	8	30	63	45	8	3	0	0	0	0	0	0	161
16:00	2	4	7	35	45	34	11	2	1	0	0	0	0	0	141
17:00	1	1	11	34	56	38	6	0	0	0	0	0	0	0	147
18:00	5	2	5	32	41	33	6	0	0	0	0	0	0	0	124
19:00	1	2	10	23	48	17	2	0	0	0	0	0	0	0	103
20:00	2	0	8	22	40	16	5	0	0	0	0	0	0	0	93
21:00	0	1	9	34	37	13	5	0	0	0	0	0	0	0	99
22:00	0	2	7	25	24	11	2	0	0	0	0	0	0	0	71
23:00	0	0	6	17	22	11	4	0	0	0	0	0	0	0	60
Total	25	22	142	461	769	503	110	14	3	0	0	0	0	0	2049

Daily  
 15th Percentile : 25 MPH  
 50th Percentile : 32 MPH  
 85th Percentile : 38 MPH  
 95th Percentile : 41 MPH  
  
 Mean Speed(Average) : 32 MPH  
 10 MPH Pace Speed : 29-38 MPH  
 Number in Pace : 1236  
 Percent in Pace : 60.3%  
 Number of Vehicles > 30 MPH : 1342  
 Percent of Vehicles > 30 MPH : 65.5%

Community: Plymouth  
 Com#\_UR/FC: 239\_U6  
 Recorder #: Jamar #8  
 Layout: L6 Basic (2')

Station ID:  
 Site Code: 239  
 Date Start: 15-Jun-11  
 Date End: 21-Jun-11  
 Oak St, south of Samoset St (44)

SB

Start Time	15	16 20	21 25	26 30	31 35	36 40	41 45	46 50	51 55	56 60	61 65	66 70	71 75	76 999	Total
06/19/11	2	1	4	9	14	8	3	1	0	0	0	0	0	0	42
01:00	0	0	2	10	12	10	2	1	0	0	0	0	1	0	38
02:00	0	0	1	2	4	3	1	0	0	0	0	0	0	0	11
03:00	0	0	0	2	4	1	0	0	0	0	0	0	0	0	7
04:00	0	0	0	0	0	2	1	1	0	0	0	0	0	0	4
05:00	0	1	2	1	6	0	0	0	2	0	0	0	0	0	12
06:00	0	0	2	10	9	3	3	0	0	0	0	0	0	0	27
07:00	0	0	4	5	11	14	6	1	0	0	0	0	0	0	41
08:00	1	1	6	23	37	12	7	2	0	0	0	0	0	0	89
09:00	1	2	8	24	54	12	6	0	0	0	0	0	0	0	107
10:00	1	4	9	38	59	13	5	2	0	0	0	0	0	0	131
11:00	3	2	11	38	47	29	4	1	0	0	0	0	0	0	135
12 PM	2	2	23	36	50	14	6	0	0	0	0	0	0	0	133
13:00	1	1	8	54	75	36	5	0	1	0	0	0	0	0	181
14:00	0	2	12	40	60	15	6	0	0	0	0	0	0	0	135
15:00	2	0	6	26	44	33	3	1	0	0	0	0	0	0	115
16:00	2	1	3	39	70	22	6	1	0	0	0	0	0	0	144
17:00	1	0	4	32	47	18	8	1	0	0	0	0	0	0	111
18:00	4	1	6	30	63	17	4	0	0	0	0	0	0	0	125
19:00	2	1	4	29	35	15	5	2	0	0	0	0	0	0	93
20:00	1	0	5	35	38	11	2	1	0	0	0	0	0	0	93
21:00	1	0	7	25	25	15	2	0	0	0	0	0	0	0	75
22:00	0	0	5	13	23	8	0	0	0	0	0	0	0	0	49
23:00	0	1	1	10	14	6	1	0	0	0	0	0	0	0	33
Total	24	20	133	531	801	317	86	15	3	0	0	0	1	0	1931

Daily  
 15th Percentile : 25 MPH  
 50th Percentile : 31 MPH  
 85th Percentile : 36 MPH  
 95th Percentile : 40 MPH  
  
 Mean Speed(Average) : 32 MPH  
 10 MPH Pace Speed : 27-36 MPH  
 Number in Pace : 1235  
 Percent in Pace : 64.0%  
 Number of Vehicles > 30 MPH : 1173  
 Percent of Vehicles > 30 MPH : 60.7%

Old Colony Planning Council  
 70 School Street  
 Brockton, MA 02301  
 (508) 583-1833  
 www.ocpcrpa.org

Community: Plymouth  
 Com#\_UR/FC: 239\_U6  
 Recorder #: Jamar #8  
 Layout: L6 Basic (2')

Station ID:  
 Site Code: 239  
 Date Start: 15-Jun-11  
 Date End: 21-Jun-11  
 Oak St, south of Samoset St (44)

SB

Start Time	1 15	16 20	21 25	26 30	31 35	36 40	41 45	46 50	51 55	56 60	61 65	66 70	71 75	76 999	Total
06/20/11	0	0	4	4	9	6	1	0	0	0	0	0	0	0	24
01:00	0	0	1	2	2	1	2	0	0	0	0	0	0	0	8
02:00	0	0	0	0	2	2	1	0	0	0	0	0	0	0	5
03:00	0	0	0	0	1	0	0	0	0	0	0	0	0	0	1
04:00	0	0	0	0	0	0	1	0	0	0	0	0	0	0	1
05:00	0	0	0	2	1	1	0	0	0	0	0	0	0	0	4
06:00	0	0	2	8	10	10	4	0	0	0	0	0	0	0	34
07:00	0	0	4	23	22	19	9	1	0	0	0	0	0	0	78
08:00	3	0	6	28	27	18	3	1	0	0	0	0	0	0	86
09:00	2	0	7	29	30	18	4	1	0	0	0	0	0	0	91
10:00	2	0	4	23	38	22	8	1	0	0	0	0	0	0	98
11:00	2	3	11	24	48	31	2	1	0	0	0	0	0	0	122
12 PM	1	1	16	31	39	33	6	0	0	0	0	0	0	0	127
13:00	2	2	7	34	48	24	4	0	0	0	0	0	0	0	121
14:00	0	1	11	51	60	18	3	0	0	0	0	0	0	0	144
15:00	1	2	15	47	60	30	8	0	1	0	0	0	0	0	164
16:00	5	2	8	48	75	28	5	2	0	0	0	0	0	0	173
17:00	4	3	14	65	97	28	3	0	0	0	0	0	0	0	214
18:00	5	1	9	32	75	35	5	0	0	0	0	0	0	0	162
19:00	3	0	1	29	42	15	4	0	0	0	0	0	0	0	94
20:00	1	1	14	32	35	17	2	0	0	0	0	0	0	0	102
21:00	0	2	6	20	19	10	2	0	0	0	0	0	0	0	59
22:00	0	0	7	8	18	7	3	0	0	0	0	0	0	0	43
23:00	0	0	4	10	16	5	2	0	0	0	0	0	0	0	37
Total	31	18	151	550	774	378	82	7	1	0	0	0	0	0	1992

Daily  
 15th Percentile : 25 MPH  
 50th Percentile : 31 MPH  
 85th Percentile : 37 MPH  
 95th Percentile : 40 MPH  
  
 Mean Speed(Average) : 31 MPH  
 10 MPH Pace Speed : 27-36 MPH  
 Number in Pace : 1237  
 Percent in Pace : 62.1%  
 Number of Vehicles > 30 MPH : 1195  
 Percent of Vehicles > 30 MPH : 60.0%

Community: Plymouth  
 Com#\_UR/FC: 239\_U6  
 Recorder #: Jamar #8  
 Layout: L6 Basic (2')

Station ID:  
 Site Code: 239  
 Date Start: 15-Jun-11  
 Date End: 21-Jun-11  
 Oak St, south of Samoset St (44)

SB

Start Time	15	20	25	30	35	40	45	50	55	60	65	70	75	999	Total
06/21/11	0	1	3	5	11	2	0	0	0	0	0	0	0	0	22
01:00	0	0	1	4	3	3	0	0	0	0	0	0	0	0	11
02:00	0	0	1	2	0	1	0	0	0	0	0	0	0	0	4
03:00	0	1	0	0	2	1	0	0	0	0	0	0	0	0	4
04:00	0	0	0	0	0	1	0	0	0	0	0	0	0	0	1
05:00	0	0	0	5	0	0	1	0	0	0	0	0	0	0	6
06:00	0	0	2	15	12	6	2	0	1	0	0	0	0	0	38
07:00	0	0	1	13	32	19	5	1	0	0	0	0	0	0	71
08:00	0	0	3	18	37	20	6	1	0	0	0	0	0	0	85
09:00	0	1	6	18	43	28	6	0	0	0	0	0	0	0	102
10:00	0	0	6	19	47	20	11	2	0	0	0	0	0	0	105
11:00	3	0	3	22	34	23	6	1	0	0	0	0	0	0	92
12 PM	2	0	7	23	49	29	3	0	0	0	0	0	0	0	113
13:00	1	2	5	40	40	18	7	0	0	0	0	0	0	0	113
14:00	4	3	10	45	52	19	6	0	0	0	0	0	0	0	139
15:00	4	1	15	63	119	67	6	2	0	0	0	0	0	0	277
16:00	3	3	15	62	104	45	6	1	0	0	0	0	0	0	239
17:00	6	1	10	44	82	52	3	2	0	0	0	0	0	0	200
18:00	1	0	10	48	87	28	3	0	0	0	0	0	0	0	177
19:00	1	3	8	35	44	17	2	0	0	0	0	0	0	0	110
20:00	1	1	7	35	41	14	3	2	0	0	0	0	0	0	104
21:00	0	0	4	18	31	9	1	0	0	0	0	0	0	0	63
22:00	0	0	10	21	17	9	4	0	0	1	0	0	0	0	62
23:00	0	1	3	10	12	5	2	1	1	0	0	0	0	0	35
Total	26	18	130	565	899	436	83	13	2	1	0	0	0	0	2173

Daily  
 15th Percentile : 25 MPH  
 50th Percentile : 31 MPH  
 85th Percentile : 37 MPH  
 95th Percentile : 40 MPH  
  
 Mean Speed(Average) : 32 MPH  
 10 MPH Pace Speed : 28-37 MPH  
 Number in Pace : 1393  
 Percent in Pace : 64.1%  
 Number of Vehicles > 30 MPH : 1375  
 Percent of Vehicles > 30 MPH : 63.3%

Grand Total	171	145	940	3597	5829	2999	680	91	21	2	1	0	1	0	14477
-------------	-----	-----	-----	------	------	------	-----	----	----	---	---	---	---	---	-------

Overall  
 15th Percentile : 25 MPH  
 50th Percentile : 31 MPH  
 85th Percentile : 37 MPH  
 95th Percentile : 41 MPH  
  
 Mean Speed(Average) : 32 MPH  
 10 MPH Pace Speed : 28-37 MPH  
 Number in Pace : 9056  
 Percent in Pace : 62.6%  
 Number of Vehicles > 30 MPH : 9223  
 Percent of Vehicles > 30 MPH : 63.7%

Old Colony Planning Council  
 70 School Street  
 Brockton, MA 02301  
 (508) 583-1833  
 www.ocpcrpa.org

Community: Plymouth  
 Com#\_UR/FC: 239\_U6  
 Recorder #: Jamar #8  
 Layout: L6 Basic (2')

Station ID:  
 Site Code: 239  
 Date Start: 15-Jun-11  
 Date End: 21-Jun-11  
 Oak St, south of Samoset St (44)

NB

Start Time	15	16 20	21 25	26 30	31 35	36 40	41 45	46 50	51 55	56 60	61 65	66 70	71 75	76 999	Total
06/15/11	0	0	1	1	3	0	1	0	0	0	0	0	0	0	6
01:00	0	1	0	1	2	0	0	0	0	0	0	0	0	0	4
02:00	0	0	1	0	2	0	0	0	0	0	0	0	0	0	3
03:00	0	0	0	1	0	1	0	0	0	0	0	0	0	0	2
04:00	0	0	2	0	2	0	0	0	0	0	0	0	0	0	4
05:00	1	0	5	10	4	3	1	0	0	0	0	0	0	0	24
06:00	1	2	10	12	22	8	0	1	0	0	0	0	0	0	56
07:00	2	3	5	26	15	9	1	0	0	0	0	0	0	0	61
08:00	0	0	10	26	29	2	1	0	0	0	0	0	0	0	68
09:00	3	0	2	17	27	4	0	0	0	0	0	0	0	0	53
10:00	2	3	6	23	13	8	1	0	0	0	0	0	0	0	56
11:00	0	1	4	16	16	8	0	0	0	0	0	0	0	0	45
12 PM	2	0	7	24	13	7	1	0	0	0	0	0	0	0	54
13:00	0	3	9	23	23	5	1	0	0	0	0	0	0	0	64
14:00	3	3	6	23	26	8	0	0	0	0	0	0	0	0	69
15:00	2	3	14	30	30	6	1	0	0	0	0	0	0	0	86
16:00	0	2	14	23	31	5	2	0	0	0	0	0	0	0	77
17:00	2	0	12	29	35	13	0	0	0	0	0	0	0	0	91
18:00	3	1	6	24	13	6	1	0	0	0	0	0	0	0	54
19:00	3	0	8	21	25	3	1	0	0	0	0	0	0	0	61
20:00	1	0	8	21	14	3	1	0	0	0	0	0	0	0	48
21:00	2	1	3	8	10	0	0	0	0	0	0	0	0	0	24
22:00	0	1	4	6	4	2	1	0	0	0	0	0	0	0	18
23:00	0	1	3	7	4	1	0	0	0	0	0	0	0	0	16
Total	27	25	140	372	363	102	14	1	0	0	0	0	0	0	1044

Daily  
 15th Percentile : 22 MPH  
 50th Percentile : 29 MPH  
 85th Percentile : 34 MPH  
 95th Percentile : 38 MPH  
  
 Mean Speed(Average) : 29 MPH  
 10 MPH Pace Speed : 26-35 MPH  
 Number in Pace : 654  
 Percent in Pace : 62.6%  
 Number of Vehicles > 30 MPH : 466  
 Percent of Vehicles > 30 MPH : 44.6%

Old Colony Planning Council  
 70 School Street  
 Brockton, MA 02301  
 (508) 583-1833  
 www.ocpcrpa.org

Community: Plymouth  
 Com#\_UR/FC: 239\_U6  
 Recorder #: Jamar #8  
 Layout: L6 Basic (2')

Station ID:  
 Site Code: 239  
 Date Start: 15-Jun-11  
 Date End: 21-Jun-11  
 Oak St, south of Samoset St (44)

NB

Start Time	15	16 20	21 25	26 30	31 35	36 40	41 45	46 50	51 55	56 60	61 65	66 70	71 75	76 999	Total
06/16/11	0	0	1	5	6	1	2	0	0	0	0	0	0	0	15
01:00	0	0	1	2	5	1	0	0	0	0	0	0	0	0	9
02:00	4	0	1	1	0	1	0	0	0	0	0	0	0	0	7
03:00	0	0	2	1	1	0	0	0	0	0	0	0	0	0	4
04:00	0	0	1	0	0	0	0	0	0	0	0	0	0	0	1
05:00	0	1	0	12	9	4	1	0	0	0	0	0	0	0	27
06:00	1	2	8	12	10	11	0	0	0	0	0	0	0	0	44
07:00	2	0	2	15	20	11	3	0	0	0	0	0	0	0	53
08:00	1	1	6	18	28	8	0	0	0	0	0	0	0	0	62
09:00	1	0	6	20	22	3	0	0	0	0	0	0	0	0	52
10:00	0	1	9	15	22	6	0	0	0	0	0	0	0	0	53
11:00	1	3	3	26	35	8	1	0	0	0	0	0	0	0	77
12 PM	3	2	7	21	24	3	0	0	0	0	0	0	0	0	60
13:00	1	1	12	14	25	5	0	0	0	0	0	0	0	0	58
14:00	2	4	5	25	23	6	1	0	0	0	0	0	0	0	66
15:00	3	3	7	21	23	8	0	0	0	0	0	0	0	0	65
16:00	5	2	8	16	23	7	1	0	0	0	0	0	0	0	62
17:00	2	2	5	23	25	3	2	0	0	0	0	0	0	0	62
18:00	4	2	8	16	27	6	0	0	0	0	0	0	0	0	63
19:00	3	2	4	16	16	8	1	0	0	0	0	0	0	0	50
20:00	0	2	9	16	19	3	0	1	0	0	0	0	0	0	50
21:00	1	1	5	25	10	1	0	0	0	0	0	0	0	0	43
22:00	3	0	5	5	8	4	0	0	0	0	0	0	0	0	25
23:00	0	1	4	4	2	1	0	0	0	0	0	0	0	0	12
Total	37	30	119	329	383	109	12	1	0	0	0	0	0	0	1020

Daily  
 15th Percentile : 21 MPH  
 50th Percentile : 29 MPH  
 85th Percentile : 34 MPH  
 95th Percentile : 38 MPH  
  
 Mean Speed(Average) : 29 MPH  
 10 MPH Pace Speed : 26-35 MPH  
 Number in Pace : 627  
 Percent in Pace : 61.5%  
 Number of Vehicles > 30 MPH : 478  
 Percent of Vehicles > 30 MPH : 46.8%

Community: Plymouth  
 Com#\_UR/FC: 239\_U6  
 Recorder #: Jamar #8  
 Layout: L6 Basic (2')

Station ID:  
 Site Code: 239  
 Date Start: 15-Jun-11  
 Date End: 21-Jun-11  
 Oak St, south of Samoset St (44)

NB

Start Time	15	16	21	26	31	36	41	46	51	56	61	66	71	76	999	Total
06/17/11	0	1	5	3	1	2	0	0	0	0	0	0	0	0	0	12
01:00	0	0	0	2	2	1	0	0	0	0	0	0	0	0	0	5
02:00	0	1	0	3	3	2	0	0	0	0	0	0	0	0	0	9
03:00	0	0	1	1	1	0	0	0	0	0	0	0	0	0	0	3
04:00	0	0	1	0	2	3	0	0	0	0	0	0	0	0	0	6
05:00	0	0	2	6	10	5	0	0	0	0	0	0	0	0	0	23
06:00	0	1	6	13	15	4	4	0	0	0	0	0	0	0	0	43
07:00	1	4	6	22	24	6	1	0	0	0	0	0	0	0	0	64
08:00	0	0	7	20	23	7	1	0	0	0	0	0	0	0	0	58
09:00	2	4	13	32	15	4	1	0	0	0	0	0	0	0	0	71
10:00	0	1	8	21	25	5	1	0	0	0	0	0	0	0	0	61
11:00	0	2	4	22	17	9	1	0	0	0	0	0	0	0	0	55
12 PM	2	2	10	20	27	9	0	1	0	0	0	0	0	0	0	71
13:00	0	2	5	14	34	5	0	0	0	0	0	0	0	0	0	60
14:00	2	1	18	33	22	4	1	0	0	0	0	0	0	0	0	81
15:00	5	1	11	24	21	5	1	0	0	0	0	0	0	0	0	68
16:00	3	2	12	32	21	1	0	0	0	0	0	0	0	0	0	71
17:00	2	0	10	31	33	4	1	0	0	0	0	0	0	0	0	81
18:00	1	0	13	27	17	6	0	0	0	0	0	0	0	0	0	64
19:00	2	3	4	21	10	5	1	0	0	0	0	0	0	0	0	46
20:00	2	3	13	15	15	4	0	0	0	0	0	0	0	0	0	52
21:00	0	2	7	23	7	2	0	0	0	0	0	0	0	0	0	41
22:00	1	2	10	16	9	3	0	0	0	0	0	0	0	0	0	41
23:00	0	1	6	7	5	0	0	0	0	0	0	0	0	0	0	19
Total	23	33	172	408	359	96	13	1	0	0	0	0	0	0	0	1105

Daily  
 15th Percentile : 22 MPH  
 50th Percentile : 28 MPH  
 85th Percentile : 34 MPH  
 95th Percentile : 37 MPH  
  
 Mean Speed(Average) : 29 MPH  
 10 MPH Pace Speed : 25-34 MPH  
 Number in Pace : 688  
 Percent in Pace : 62.3%  
 Number of Vehicles > 30 MPH : 460  
 Percent of Vehicles > 30 MPH : 41.7%



Old Colony Planning Council  
 70 School Street  
 Brockton, MA 02301  
 (508) 583-1833  
 www.ocpcrpa.org

Community: Plymouth  
 Com#\_UR/FC: 239\_U6  
 Recorder #: Jamar #8  
 Layout: L6 Basic (2')

Station ID:  
 Site Code: 239  
 Date Start: 15-Jun-11  
 Date End: 21-Jun-11  
 Oak St, south of Samoset St (44)

NB

Start Time	15	16 20	21 25	26 30	31 35	36 40	41 45	46 50	51 55	56 60	61 65	66 70	71 75	76 999	Total
06/18/11	0	1	2	13	6	0	0	0	0	0	0	0	0	0	22
01:00	0	0	3	1	6	1	0	0	0	0	0	0	0	0	11
02:00	0	0	1	2	0	2	0	0	0	0	0	0	0	0	5
03:00	0	0	1	2	1	0	0	0	0	0	0	0	0	0	4
04:00	0	1	0	3	0	1	0	0	0	0	0	0	0	0	5
05:00	0	0	0	4	2	2	0	0	0	0	0	0	0	0	8
06:00	0	0	2	5	8	7	0	1	0	0	0	0	0	0	23
07:00	0	0	2	11	17	3	0	0	0	0	0	0	0	0	33
08:00	4	1	7	14	24	9	1	0	0	0	0	0	0	0	60
09:00	2	0	10	16	21	9	0	0	0	0	0	0	0	0	58
10:00	3	2	5	23	30	8	0	0	0	0	0	0	0	0	71
11:00	2	3	6	24	15	13	2	0	0	0	0	0	0	0	65
12 PM	1	2	6	14	23	8	2	0	0	0	0	0	0	0	56
13:00	1	1	6	26	15	8	1	0	0	0	0	0	0	0	58
14:00	3	2	9	22	22	7	0	0	0	0	0	0	0	0	65
15:00	2	1	12	26	25	8	0	1	0	0	0	0	0	0	75
16:00	2	3	13	35	32	4	2	0	0	0	0	0	0	0	91
17:00	2	3	13	15	14	3	3	0	0	0	0	0	0	0	53
18:00	6	5	4	18	22	2	0	0	0	0	0	0	0	0	57
19:00	4	3	9	18	15	0	0	0	0	0	0	0	0	0	49
20:00	1	1	10	20	22	2	0	0	0	0	0	0	0	0	56
21:00	3	1	12	11	15	1	0	0	0	0	0	0	0	0	43
22:00	2	1	5	14	7	1	0	0	0	0	0	0	0	0	30
23:00	0	1	5	10	8	1	0	0	0	0	0	0	0	0	25
Total	38	32	143	347	350	100	11	2	0	0	0	0	0	0	1023

Daily  
 15th Percentile : 21 MPH  
 50th Percentile : 28 MPH  
 85th Percentile : 34 MPH  
 95th Percentile : 37 MPH  
  
 Mean Speed(Average) : 28 MPH  
 10 MPH Pace Speed : 26-35 MPH  
 Number in Pace : 615  
 Percent in Pace : 60.1%  
 Number of Vehicles > 30 MPH : 443  
 Percent of Vehicles > 30 MPH : 43.3%

Old Colony Planning Council  
 70 School Street  
 Brockton, MA 02301  
 (508) 583-1833  
 www.ocpcrpa.org

Community: Plymouth  
 Com#\_UR/FC: 239\_U6  
 Recorder #: Jamar #8  
 Layout: L6 Basic (2')

Station ID:  
 Site Code: 239  
 Date Start: 15-Jun-11  
 Date End: 21-Jun-11  
 Oak St, south of Samoset St (44)

NB

Start Time	15	16	21	26	31	36	41	46	51	56	61	66	71	76	999	Total
06/19/11	0	1	6	7	12	0	0	0	0	0	0	0	0	0	0	26
01:00	1	3	2	6	8	2	0	0	0	0	0	0	0	0	0	22
02:00	0	0	1	4	6	2	0	0	0	0	0	0	0	0	0	13
03:00	0	0	0	1	4	2	0	0	0	0	0	0	0	0	0	7
04:00	0	0	1	0	3	0	0	0	0	0	0	0	0	0	0	4
05:00	1	0	0	3	1	2	0	0	0	0	0	0	0	0	0	7
06:00	1	0	3	5	5	4	0	0	0	0	0	0	0	0	0	18
07:00	0	1	8	9	9	4	0	0	0	0	0	0	0	0	0	31
08:00	2	1	6	20	19	5	0	0	0	0	0	0	0	0	0	53
09:00	1	3	6	14	23	8	0	0	0	0	0	0	0	0	0	55
10:00	3	2	6	22	22	6	0	0	0	0	0	0	0	0	0	61
11:00	4	1	7	36	28	7	0	0	0	0	0	0	0	0	0	83
12 PM	1	3	14	24	14	5	0	0	0	0	0	0	0	0	0	61
13:00	4	2	9	19	22	7	0	0	0	0	0	0	0	0	0	63
14:00	2	1	6	17	27	3	0	0	0	0	0	0	0	0	0	56
15:00	1	5	2	21	19	3	0	0	0	0	0	0	0	0	0	51
16:00	4	4	6	20	33	4	0	0	0	0	0	0	0	0	0	71
17:00	4	2	14	23	15	12	1	0	0	0	0	0	0	0	0	71
18:00	2	0	4	28	23	5	1	0	0	0	0	0	0	0	0	63
19:00	2	3	10	14	9	4	0	0	0	0	0	0	0	0	0	42
20:00	0	1	4	17	14	4	0	0	0	0	0	0	0	0	0	40
21:00	1	3	6	11	11	1	0	0	0	0	0	0	0	0	0	33
22:00	0	1	6	8	6	1	1	1	0	0	0	0	0	0	0	24
23:00	0	1	3	5	4	0	0	0	0	0	0	0	0	0	0	13
Total	34	38	130	334	337	91	3	1	0	0	0	0	0	0	0	968

Daily  
 15th Percentile : 21 MPH  
 50th Percentile : 28 MPH  
 85th Percentile : 34 MPH  
 95th Percentile : 37 MPH  
  
 Mean Speed(Average) : 28 MPH  
 10 MPH Pace Speed : 26-35 MPH  
 Number in Pace : 589  
 Percent in Pace : 60.8%  
 Number of Vehicles > 30 MPH : 412  
 Percent of Vehicles > 30 MPH : 42.6%

Old Colony Planning Council  
 70 School Street  
 Brockton, MA 02301  
 (508) 583-1833  
 www.ocpcrpa.org

Community: Plymouth  
 Com#\_UR/FC: 239\_U6  
 Recorder #: Jamar #8  
 Layout: L6 Basic (2')

Station ID:  
 Site Code: 239  
 Date Start: 15-Jun-11  
 Date End: 21-Jun-11  
 Oak St, south of Samoset St (44)

NB

Start Time	15	20	25	30	35	40	45	50	55	60	65	70	75	999	Total
06/20/11	0	0	1	1	6	2	0	0	0	0	0	0	0	0	10
01:00	0	0	1	1	0	0	0	0	0	0	0	0	0	0	2
02:00	0	1	0	0	1	0	0	0	0	0	0	0	0	0	2
03:00	0	1	0	1	2	0	0	0	0	0	0	0	0	0	4
04:00	0	0	1	2	3	0	0	0	0	0	0	0	0	0	6
05:00	0	0	3	8	11	2	0	0	0	0	0	0	0	0	24
06:00	1	2	5	14	19	5	1	0	0	0	0	0	0	0	47
07:00	1	1	7	12	22	12	0	0	0	0	0	0	0	0	55
08:00	5	3	11	33	28	2	0	0	0	0	0	0	0	0	82
09:00	1	2	5	22	26	7	1	0	0	0	0	0	0	0	64
10:00	2	0	4	19	20	6	1	0	0	0	0	0	0	0	52
11:00	3	1	7	27	23	4	0	0	0	0	0	0	0	0	65
12 PM	2	2	8	27	17	10	0	0	0	0	0	0	0	0	66
13:00	3	0	6	20	18	10	1	0	0	0	0	0	0	0	58
14:00	2	1	10	27	18	6	0	0	0	0	0	0	0	0	64
15:00	6	2	8	24	21	11	3	0	0	0	0	0	0	0	75
16:00	3	2	8	20	18	13	0	0	0	0	0	0	0	0	64
17:00	5	2	2	31	27	9	0	0	0	0	0	0	0	0	76
18:00	3	1	3	20	12	6	0	0	0	0	0	0	0	0	45
19:00	2	0	3	17	13	4	0	0	0	0	0	0	0	0	39
20:00	0	2	12	16	10	4	1	0	0	0	0	0	0	0	45
21:00	0	1	6	10	13	2	0	0	0	0	0	0	0	0	32
22:00	2	0	7	9	4	3	0	0	0	0	0	0	0	0	25
23:00	0	0	4	5	4	3	0	0	0	0	0	0	0	0	16
Total	41	24	122	366	336	121	8	0	0	0	0	0	0	0	1018

Daily  
 15th Percentile : 21 MPH  
 50th Percentile : 29 MPH  
 85th Percentile : 34 MPH  
 95th Percentile : 38 MPH  
  
 Mean Speed(Average) : 29 MPH  
 10 MPH Pace Speed : 26-35 MPH  
 Number in Pace : 620  
 Percent in Pace : 60.9%  
 Number of Vehicles > 30 MPH : 449  
 Percent of Vehicles > 30 MPH : 44.1%

Community: Plymouth  
 Com#\_UR/FC: 239\_U6  
 Recorder #: Jamar #8  
 Layout: L6 Basic (2')

Station ID:  
 Site Code: 239  
 Date Start: 15-Jun-11  
 Date End: 21-Jun-11  
 Oak St, south of Samoset St (44)

NB

Start Time	15	20	25	30	35	40	45	50	55	60	65	70	75	999	Total
06/21/11	0	1	0	7	2	2	0	1	0	0	0	0	0	0	13
01:00	0	0	0	1	4	0	0	0	0	0	0	0	0	0	5
02:00	0	0	0	1	2	0	0	0	0	0	0	0	0	0	3
03:00	0	1	1	1	1	0	0	0	0	0	0	0	0	0	4
04:00	0	0	0	2	1	1	0	0	0	0	0	0	0	0	4
05:00	1	1	2	10	11	2	0	0	0	0	0	0	0	0	27
06:00	1	1	1	10	21	10	1	0	0	0	0	0	0	0	45
07:00	0	2	6	26	22	8	1	0	0	0	0	0	0	0	65
08:00	0	2	6	23	26	13	2	0	0	0	0	0	0	0	72
09:00	1	3	6	14	25	9	0	1	0	0	0	0	0	0	59
10:00	0	2	6	25	23	6	0	0	0	0	0	0	0	0	62
11:00	2	4	4	13	16	9	2	0	0	0	0	0	0	0	50
12 PM	2	1	2	17	27	5	4	0	0	0	0	0	0	0	58
13:00	1	2	14	18	25	3	1	0	0	0	0	0	0	0	64
14:00	5	2	6	13	34	4	0	0	0	0	0	0	0	0	64
15:00	7	2	4	34	18	5	1	0	0	0	0	0	0	0	71
16:00	4	1	14	28	29	7	0	0	0	0	0	0	0	0	83
17:00	4	2	6	25	18	4	0	0	0	0	0	0	0	0	59
18:00	1	2	4	27	16	4	1	0	0	0	0	0	0	0	55
19:00	3	0	8	18	15	3	1	0	0	0	0	0	0	0	48
20:00	2	0	13	20	16	0	0	0	0	0	0	0	0	0	51
21:00	2	1	9	10	8	2	1	0	0	0	0	0	0	0	33
22:00	0	0	9	12	4	3	0	0	0	0	0	0	0	0	28
23:00	0	0	1	3	5	3	0	0	0	0	0	0	0	0	12
Total	36	30	122	358	369	103	15	2	0	0	0	0	0	0	1035

Daily  
 15th Percentile : 22 MPH  
 50th Percentile : 29 MPH  
 85th Percentile : 34 MPH  
 95th Percentile : 38 MPH  
  
 Mean Speed(Average) : 29 MPH  
 10 MPH Pace Speed : 26-35 MPH  
 Number in Pace : 640  
 Percent in Pace : 61.8%  
 Number of Vehicles > 30 MPH : 468  
 Percent of Vehicles > 30 MPH : 45.2%

Grand Total	236	212	948	2514	2497	722	76	8	0	0	0	0	0	0	7213
-------------	-----	-----	-----	------	------	-----	----	---	---	---	---	---	---	---	------

Overall  
 15th Percentile : 22 MPH  
 50th Percentile : 29 MPH  
 85th Percentile : 34 MPH  
 95th Percentile : 37 MPH  
  
 Mean Speed(Average) : 29 MPH  
 10 MPH Pace Speed : 26-35 MPH  
 Number in Pace : 4429  
 Percent in Pace : 61.4%  
 Number of Vehicles > 30 MPH : 3175  
 Percent of Vehicles > 30 MPH : 44.0%

Community: Plymouth  
 Com#\_UR/FC: 239\_U6  
 Recorder #: Jamar #8  
 Layout: L6 Basic (2')

Station ID:  
 Site Code: 239  
 Date Start: 15-Jun-11  
 Date End: 21-Jun-11  
 Oak St, south of Samoset St (44)

SB, NB

Start Time	15	16	21	26	31	36	41	46	51	56	61	66	71	76	999	Total
06/15/11	0	0	2	5	7	6	1	0	0	0	0	0	0	0	0	21
01:00	0	1	0	3	5	4	0	0	0	0	0	0	0	0	0	13
02:00	0	0	2	0	2	2	0	0	0	0	0	0	0	0	0	6
03:00	0	0	0	1	1	1	0	0	0	0	0	0	0	0	0	3
04:00	0	1	2	0	2	1	1	0	1	0	0	0	0	0	0	8
05:00	1	0	5	14	6	3	3	0	0	0	0	0	0	0	0	32
06:00	1	2	13	19	39	18	1	1	0	0	0	0	0	0	0	94
07:00	2	5	7	49	47	21	7	3	0	0	1	0	0	0	0	142
08:00	2	2	18	48	64	13	6	1	0	0	0	0	0	0	0	154
09:00	5	1	8	43	72	18	3	1	0	0	0	0	0	0	0	151
10:00	3	3	13	43	51	22	8	0	1	0	0	0	0	0	0	144
11:00	2	3	7	37	57	29	8	1	0	0	0	0	0	0	0	144
12 PM	3	2	14	49	56	26	7	1	1	0	0	0	0	0	0	159
13:00	0	6	22	51	76	24	4	2	0	1	0	0	0	0	0	186
14:00	4	5	18	49	68	44	6	1	0	0	0	0	0	0	0	195
15:00	4	4	28	87	107	36	11	1	0	0	0	0	0	0	0	278
16:00	2	2	23	72	126	34	6	2	0	0	0	0	0	0	0	267
17:00	5	1	18	82	122	43	5	0	0	0	0	0	0	0	0	276
18:00	6	3	9	56	95	48	6	2	0	0	0	0	0	0	0	225
19:00	4	1	16	55	74	39	5	0	0	0	0	0	0	0	0	194
20:00	1	1	13	41	60	22	5	0	1	0	0	0	0	0	0	144
21:00	4	1	11	18	44	13	1	0	0	0	0	0	0	0	0	92
22:00	0	1	6	19	22	14	6	1	1	0	0	0	0	0	0	70
23:00	0	1	7	15	29	14	3	0	0	0	0	0	0	0	0	69
Total	49	46	262	856	1232	495	103	17	5	1	1	0	0	0	0	3067

Daily  
 15th Percentile : 24 MPH  
 50th Percentile : 31 MPH  
 85th Percentile : 36 MPH  
 95th Percentile : 40 MPH  
  
 Mean Speed(Average) : 31 MPH  
 10 MPH Pace Speed : 27-36 MPH  
 Number in Pace : 1924  
 Percent in Pace : 62.7%  
 Number of Vehicles > 30 MPH : 1773  
 Percent of Vehicles > 30 MPH : 57.8%

Old Colony Planning Council  
 70 School Street  
 Brockton, MA 02301  
 (508) 583-1833  
 www.ocpcrpa.org

Community: Plymouth  
 Com#\_UR/FC: 239\_U6  
 Recorder #: Jamar #8  
 Layout: L6 Basic (2')

Station ID:  
 Site Code: 239  
 Date Start: 15-Jun-11  
 Date End: 21-Jun-11  
 Oak St, south of Samoset St (44)

SB, NB

Start Time	15	16 20	21 25	26 30	31 35	36 40	41 45	46 50	51 55	56 60	61 65	66 70	71 75	76 999	Total
06/16/11	0	0	3	9	19	4	5	1	0	0	0	0	0	0	41
01:00	0	1	2	7	9	3	2	0	0	0	0	0	0	0	24
02:00	4	0	2	2	2	2	0	0	0	0	0	0	0	0	12
03:00	1	1	2	2	2	0	1	0	0	0	0	0	0	0	9
04:00	0	0	1	0	1	2	1	0	0	0	0	0	0	0	5
05:00	1	1	1	15	14	6	1	0	0	0	0	0	0	0	39
06:00	1	2	9	24	26	23	1	2	0	0	0	0	0	0	88
07:00	3	1	8	30	49	28	8	3	1	0	0	0	0	0	131
08:00	3	2	12	30	65	28	3	0	0	0	0	0	0	0	143
09:00	3	0	14	40	52	23	11	1	0	0	0	0	0	0	144
10:00	2	3	12	39	55	31	5	1	1	0	0	0	0	0	149
11:00	1	5	8	51	78	40	8	0	0	0	0	0	0	0	191
12 PM	7	2	14	42	72	41	10	0	0	0	0	0	0	0	188
13:00	4	2	20	37	68	55	5	1	1	0	0	0	0	0	193
14:00	3	4	11	51	73	54	9	0	0	0	0	0	0	0	205
15:00	4	4	22	44	89	43	13	0	0	0	0	0	0	0	219
16:00	8	3	16	69	103	45	14	0	0	0	0	0	0	0	258
17:00	3	2	13	64	113	57	13	2	0	0	0	0	0	0	267
18:00	5	4	13	59	96	43	10	1	0	0	0	0	0	0	231
19:00	3	2	8	50	60	37	11	0	0	0	0	0	0	0	171
20:00	2	3	13	49	69	33	2	2	0	0	0	0	0	0	173
21:00	1	3	13	55	52	19	2	0	1	0	0	0	0	0	146
22:00	5	1	7	15	27	16	3	0	0	0	0	0	0	0	74
23:00	0	2	6	21	17	8	2	0	0	0	0	0	0	0	56
Total	64	48	230	805	1211	641	140	14	4	0	0	0	0	0	3157

Daily  
 15th Percentile : 24 MPH  
 50th Percentile : 31 MPH  
 85th Percentile : 37 MPH  
 95th Percentile : 40 MPH  
  
 Mean Speed(Average) : 31 MPH  
 10 MPH Pace Speed : 28-37 MPH  
 Number in Pace : 1905  
 Percent in Pace : 60.3%  
 Number of Vehicles > 30 MPH : 1916  
 Percent of Vehicles > 30 MPH : 60.7%

Community: Plymouth  
 Com#\_UR/FC: 239\_U6  
 Recorder #: Jamar #8  
 Layout: L6 Basic (2')

Station ID:  
 Site Code: 239  
 Date Start: 15-Jun-11  
 Date End: 21-Jun-11  
 Oak St, south of Samoset St (44)

SB, NB

Start Time	15	16	21	26	31	36	41	46	51	56	61	66	71	76	999	Total
06/17/11	0	1	5	10	2	6	4	1	0	0	0	0	0	0	0	29
01:00	0	0	1	5	7	7	1	0	0	0	0	0	0	0	0	21
02:00	0	1	0	5	5	2	1	0	0	0	0	0	0	0	0	14
03:00	0	1	1	1	1	0	0	0	0	0	0	0	0	0	0	4
04:00	0	0	1	0	3	5	1	0	1	0	0	0	0	0	0	11
05:00	0	0	2	9	15	5	1	0	0	0	0	0	0	0	0	32
06:00	0	1	6	18	29	17	7	0	0	0	0	0	0	0	0	78
07:00	2	6	7	33	49	23	9	3	0	0	0	0	0	0	0	132
08:00	1	2	14	45	53	21	7	1	0	0	0	0	0	0	0	144
09:00	3	7	23	63	43	19	11	2	0	0	0	0	0	0	0	171
10:00	0	2	15	44	66	25	5	2	1	0	0	0	0	0	0	160
11:00	0	2	11	42	67	51	6	0	0	0	0	0	0	0	0	179
12 PM	3	2	22	41	90	39	8	2	1	0	0	0	0	0	0	208
13:00	0	4	9	43	91	40	6	0	0	0	0	0	0	0	0	193
14:00	3	2	28	69	86	25	3	0	0	0	0	0	0	0	0	216
15:00	6	3	33	84	106	39	2	0	0	0	0	0	0	0	0	273
16:00	9	5	21	80	102	31	9	1	0	0	0	0	0	0	0	258
17:00	3	2	21	85	152	51	13	0	0	0	0	0	0	0	0	327
18:00	2	0	22	65	61	30	5	1	0	0	0	0	0	0	0	186
19:00	2	3	14	41	69	36	9	1	0	0	0	0	0	0	0	175
20:00	2	5	23	34	52	27	2	0	0	0	0	0	0	0	0	145
21:00	1	7	15	54	37	19	1	0	0	0	0	0	0	0	0	134
22:00	2	3	20	40	39	12	4	0	0	0	0	0	0	0	0	120
23:00	0	2	9	27	23	6	0	0	0	0	0	0	0	0	0	67
Total	39	61	323	938	1248	536	115	14	3	0	0	0	0	0	0	3277

Daily  
 15th Percentile : 24 MPH  
 50th Percentile : 30 MPH  
 85th Percentile : 36 MPH  
 95th Percentile : 40 MPH  
  
 Mean Speed(Average) : 31 MPH  
 10 MPH Pace Speed : 27-36 MPH  
 Number in Pace : 2015  
 Percent in Pace : 61.5%  
 Number of Vehicles > 30 MPH : 1844  
 Percent of Vehicles > 30 MPH : 56.3%

Old Colony Planning Council  
 70 School Street  
 Brockton, MA 02301  
 (508) 583-1833  
 www.ocpcrpa.org

Community: Plymouth  
 Com#\_UR/FC: 239\_U6  
 Recorder #: Jamar #8  
 Layout: L6 Basic (2')

Station ID:  
 Site Code: 239  
 Date Start: 15-Jun-11  
 Date End: 21-Jun-11  
 Oak St, south of Samoset St (44)

SB, NB

Start Time	15	16 20	21 25	26 30	31 35	36 40	41 45	46 50	51 55	56 60	61 65	66 70	71 75	76 999	Total
06/18/11	0	2	5	24	17	4	0	0	0	0	0	0	0	0	52
01:00	0	0	4	6	13	10	1	0	0	0	0	0	0	0	34
02:00	0	0	2	3	5	3	0	0	0	0	0	0	0	0	13
03:00	0	0	2	5	2	3	1	0	0	0	0	0	0	0	13
04:00	1	2	0	4	0	3	0	0	0	0	0	0	0	0	10
05:00	0	0	2	6	5	3	2	0	0	0	0	0	0	0	18
06:00	0	0	4	8	20	17	4	1	0	0	0	0	0	0	54
07:00	0	0	4	19	36	19	2	0	0	0	0	0	0	0	80
08:00	5	2	12	33	44	24	4	0	0	0	0	0	0	0	124
09:00	3	1	18	33	65	31	8	3	0	0	0	0	0	0	162
10:00	4	2	10	51	85	46	6	0	0	0	0	0	0	0	204
11:00	5	7	18	49	69	51	12	1	1	0	0	0	0	0	213
12 PM	3	2	17	37	74	47	10	4	1	0	0	0	0	0	195
13:00	2	2	11	59	74	54	10	1	0	0	0	0	0	0	213
14:00	4	2	22	52	74	48	7	0	0	0	0	0	0	0	209
15:00	5	2	20	56	88	53	8	4	0	0	0	0	0	0	236
16:00	4	7	20	70	77	38	13	2	1	0	0	0	0	0	232
17:00	3	4	24	49	70	41	9	0	0	0	0	0	0	0	200
18:00	11	7	9	50	63	35	6	0	0	0	0	0	0	0	181
19:00	5	5	19	41	63	17	2	0	0	0	0	0	0	0	152
20:00	3	1	18	42	62	18	5	0	0	0	0	0	0	0	149
21:00	3	2	21	45	52	14	5	0	0	0	0	0	0	0	142
22:00	2	3	12	39	31	12	2	0	0	0	0	0	0	0	101
23:00	0	1	11	27	30	12	4	0	0	0	0	0	0	0	85
Total	63	54	285	808	1119	603	121	16	3	0	0	0	0	0	3072

Daily  
 15th Percentile : 24 MPH  
 50th Percentile : 31 MPH  
 85th Percentile : 37 MPH  
 95th Percentile : 40 MPH  
  
 Mean Speed(Average) : 31 MPH  
 10 MPH Pace Speed : 28-37 MPH  
 Number in Pace : 1800  
 Percent in Pace : 58.6%  
 Number of Vehicles > 30 MPH : 1780  
 Percent of Vehicles > 30 MPH : 57.9%



Community: Plymouth  
 Com#\_UR/FC: 239\_U6  
 Recorder #: Jamar #8  
 Layout: L6 Basic (2')

Station ID:  
 Site Code: 239  
 Date Start: 15-Jun-11  
 Date End: 21-Jun-11  
 Oak St, south of Samoset St (44)

SB, NB

Start Time	15	16	21	26	31	36	41	46	51	56	61	66	71	76	999	Total
06/19/11	2	2	10	16	26	8	3	1	0	0	0	0	0	0	0	68
01:00	1	3	4	16	20	12	2	1	0	0	0	0	1	0	0	60
02:00	0	0	2	6	10	5	1	0	0	0	0	0	0	0	0	24
03:00	0	0	0	3	8	3	0	0	0	0	0	0	0	0	0	14
04:00	0	0	1	0	3	2	1	1	0	0	0	0	0	0	0	8
05:00	1	1	2	4	7	2	0	0	2	0	0	0	0	0	0	19
06:00	1	0	5	15	14	7	3	0	0	0	0	0	0	0	0	45
07:00	0	1	12	14	20	18	6	1	0	0	0	0	0	0	0	72
08:00	3	2	12	43	56	17	7	2	0	0	0	0	0	0	0	142
09:00	2	5	14	38	77	20	6	0	0	0	0	0	0	0	0	162
10:00	4	6	15	60	81	19	5	2	0	0	0	0	0	0	0	192
11:00	7	3	18	74	75	36	4	1	0	0	0	0	0	0	0	218
12 PM	3	5	37	60	64	19	6	0	0	0	0	0	0	0	0	194
13:00	5	3	17	73	97	43	5	0	1	0	0	0	0	0	0	244
14:00	2	3	18	57	87	18	6	0	0	0	0	0	0	0	0	191
15:00	3	5	8	47	63	36	3	1	0	0	0	0	0	0	0	166
16:00	6	5	9	59	103	26	6	1	0	0	0	0	0	0	0	215
17:00	5	2	18	55	62	30	9	1	0	0	0	0	0	0	0	182
18:00	6	1	10	58	86	22	5	0	0	0	0	0	0	0	0	188
19:00	4	4	14	43	44	19	5	2	0	0	0	0	0	0	0	135
20:00	1	1	9	52	52	15	2	1	0	0	0	0	0	0	0	133
21:00	2	3	13	36	36	16	2	0	0	0	0	0	0	0	0	108
22:00	0	1	11	21	29	9	1	1	0	0	0	0	0	0	0	73
23:00	0	2	4	15	18	6	1	0	0	0	0	0	0	0	0	46
Total	58	58	263	865	1138	408	89	16	3	0	0	0	0	1	0	2899

Daily  
 15th Percentile : 24 MPH  
 50th Percentile : 30 MPH  
 85th Percentile : 36 MPH  
 95th Percentile : 39 MPH  
  
 Mean Speed(Average) : 30 MPH  
 10 MPH Pace Speed : 27-36 MPH  
 Number in Pace : 1811  
 Percent in Pace : 62.5%  
 Number of Vehicles > 30 MPH : 1581  
 Percent of Vehicles > 30 MPH : 54.5%

Old Colony Planning Council  
 70 School Street  
 Brockton, MA 02301  
 (508) 583-1833  
 www.ocpcrpa.org

Community: Plymouth  
 Com#\_UR/FC: 239\_U6  
 Recorder #: Jamar #8  
 Layout: L6 Basic (2')

Station ID:  
 Site Code: 239  
 Date Start: 15-Jun-11  
 Date End: 21-Jun-11  
 Oak St, south of Samoset St (44)

SB, NB

Start Time	15	16	21	26	31	36	41	46	51	56	61	66	71	76	999	Total
06/20/11	0	0	5	5	15	8	1	0	0	0	0	0	0	0	0	34
01:00	0	0	2	3	2	1	2	0	0	0	0	0	0	0	0	10
02:00	0	1	0	0	3	2	1	0	0	0	0	0	0	0	0	7
03:00	0	1	0	1	3	0	0	0	0	0	0	0	0	0	0	5
04:00	0	0	1	2	3	0	1	0	0	0	0	0	0	0	0	7
05:00	0	0	3	10	12	3	0	0	0	0	0	0	0	0	0	28
06:00	1	2	7	22	29	15	5	0	0	0	0	0	0	0	0	81
07:00	1	1	11	35	44	31	9	1	0	0	0	0	0	0	0	133
08:00	8	3	17	61	55	20	3	1	0	0	0	0	0	0	0	168
09:00	3	2	12	51	56	25	5	1	0	0	0	0	0	0	0	155
10:00	4	0	8	42	58	28	9	1	0	0	0	0	0	0	0	150
11:00	5	4	18	51	71	35	2	1	0	0	0	0	0	0	0	187
12 PM	3	3	24	58	56	43	6	0	0	0	0	0	0	0	0	193
13:00	5	2	13	54	66	34	5	0	0	0	0	0	0	0	0	179
14:00	2	2	21	78	78	24	3	0	0	0	0	0	0	0	0	208
15:00	7	4	23	71	81	41	11	0	1	0	0	0	0	0	0	239
16:00	8	4	16	68	93	41	5	2	0	0	0	0	0	0	0	237
17:00	9	5	16	96	124	37	3	0	0	0	0	0	0	0	0	290
18:00	8	2	12	52	87	41	5	0	0	0	0	0	0	0	0	207
19:00	5	0	4	46	55	19	4	0	0	0	0	0	0	0	0	133
20:00	1	3	26	48	45	21	3	0	0	0	0	0	0	0	0	147
21:00	0	3	12	30	32	12	2	0	0	0	0	0	0	0	0	91
22:00	2	0	14	17	22	10	3	0	0	0	0	0	0	0	0	68
23:00	0	0	8	15	20	8	2	0	0	0	0	0	0	0	0	53
Total	72	42	273	916	1110	499	90	7	1	0	0	0	0	0	0	3010

Daily  
 15th Percentile : 24 MPH  
 50th Percentile : 30 MPH  
 85th Percentile : 36 MPH  
 95th Percentile : 39 MPH  
 Mean Speed(Average) : 30 MPH  
 10 MPH Pace Speed : 27-36 MPH  
 Number in Pace : 1844  
 Percent in Pace : 61.3%  
 Number of Vehicles > 30 MPH : 1641  
 Percent of Vehicles > 30 MPH : 54.5%

Community: Plymouth  
 Com#\_UR/FC: 239\_U6  
 Recorder #: Jamar #8  
 Layout: L6 Basic (2')

Station ID:  
 Site Code: 239  
 Date Start: 15-Jun-11  
 Date End: 21-Jun-11  
 Oak St, south of Samoset St (44)

SB, NB

Start Time	15	20	25	30	35	40	45	50	55	60	65	70	75	999	Total
06/21/11	0	2	3	12	13	4	0	1	0	0	0	0	0	0	35
01:00	0	0	1	5	7	3	0	0	0	0	0	0	0	0	16
02:00	0	0	1	3	2	1	0	0	0	0	0	0	0	0	7
03:00	0	2	1	1	3	1	0	0	0	0	0	0	0	0	8
04:00	0	0	0	2	1	2	0	0	0	0	0	0	0	0	5
05:00	1	1	2	15	11	2	1	0	0	0	0	0	0	0	33
06:00	1	1	3	25	33	16	3	0	1	0	0	0	0	0	83
07:00	0	2	7	39	54	27	6	1	0	0	0	0	0	0	136
08:00	0	2	9	41	63	33	8	1	0	0	0	0	0	0	157
09:00	1	4	12	32	68	37	6	1	0	0	0	0	0	0	161
10:00	0	2	12	44	70	26	11	2	0	0	0	0	0	0	167
11:00	5	4	7	35	50	32	8	1	0	0	0	0	0	0	142
12 PM	4	1	9	40	76	34	7	0	0	0	0	0	0	0	171
13:00	2	4	19	58	65	21	8	0	0	0	0	0	0	0	177
14:00	9	5	16	58	86	23	6	0	0	0	0	0	0	0	203
15:00	11	3	19	97	137	72	7	2	0	0	0	0	0	0	348
16:00	7	4	29	90	133	52	6	1	0	0	0	0	0	0	322
17:00	10	3	16	69	100	56	3	2	0	0	0	0	0	0	259
18:00	2	2	14	75	103	32	4	0	0	0	0	0	0	0	232
19:00	4	3	16	53	59	20	3	0	0	0	0	0	0	0	158
20:00	3	1	20	55	57	14	3	2	0	0	0	0	0	0	155
21:00	2	1	13	28	39	11	2	0	0	0	0	0	0	0	96
22:00	0	0	19	33	21	12	4	0	0	1	0	0	0	0	90
23:00	0	1	4	13	17	8	2	1	1	0	0	0	0	0	47
Total	62	48	252	923	1268	539	98	15	2	1	0	0	0	0	3208

Daily  
 15th Percentile : 24 MPH  
 50th Percentile : 31 MPH  
 85th Percentile : 36 MPH  
 95th Percentile : 40 MPH  
  
 Mean Speed(Average) : 31 MPH  
 10 MPH Pace Speed : 27-36 MPH  
 Number in Pace : 2012  
 Percent in Pace : 62.7%  
 Number of Vehicles > 30 MPH : 1839  
 Percent of Vehicles > 30 MPH : 57.3%

Grand Total	407	357	1888	6111	8326	3721	756	99	21	2	1	0	1	0	21690
-------------	-----	-----	------	------	------	------	-----	----	----	---	---	---	---	---	-------

Overall  
 15th Percentile : 24 MPH  
 50th Percentile : 31 MPH  
 85th Percentile : 36 MPH  
 95th Percentile : 40 MPH  
  
 Mean Speed(Average) : 31 MPH  
 10 MPH Pace Speed : 27-36 MPH  
 Number in Pace : 13297  
 Percent in Pace : 61.3%  
 Number of Vehicles > 30 MPH : 12373  
 Percent of Vehicles > 30 MPH : 57.0%



Old Colony Planning Council  
 70 School Street  
 Brockton, MA 02301  
 (508) 583-1833  
 www.ocpcrpa.org

Community: Plymouth  
 Com#\_UR/FC: 239\_U6  
 Recorder #: Jamar #8  
 Layout: L6 Basic (2')

Station ID:  
 Site Code: 239  
 Date Start: 15-Jun-11  
 Date End: 21-Jun-11  
 Oak St, south of Samoset St (44)

SB

Start Time	Bikes	Cars & Trailers	2 Axle Long	Buses	2 Axle 6 Tire	3 Axle Single	4 Axle Single	<5 Axl Double	5 Axle Double	>6 Axl Double	<6 Axl Multi	6 Axle Multi	>6 Axl Multi	Total	Truck Total
06/15/11	0	9	5	0	1	0	0	0	0	0	0	0	0	15	1
01:00	0	7	2	0	0	0	0	0	0	0	0	0	0	9	0
02:00	0	3	0	0	0	0	0	0	0	0	0	0	0	3	0
03:00	0	1	0	0	0	0	0	0	0	0	0	0	0	1	0
04:00	0	3	1	0	0	0	0	0	0	0	0	0	0	4	0
05:00	0	6	1	0	1	0	0	0	0	0	0	0	0	8	1
06:00	0	26	9	1	2	0	0	0	0	0	0	0	0	38	3
07:00	1	44	23	1	11	1	0	0	0	0	0	0	0	81	13
08:00	0	50	28	1	7	0	0	0	0	0	0	0	0	86	8
09:00	0	55	32	1	9	1	0	0	0	0	0	0	0	98	11
10:00	0	44	30	2	11	0	0	1	0	0	0	0	0	88	14
11:00	0	64	26	0	9	0	0	0	0	0	0	0	0	99	9
12 PM	0	59	37	0	9	0	0	0	0	0	0	0	0	105	9
13:00	1	67	41	1	10	1	0	1	0	0	0	0	0	122	13
14:00	0	77	37	0	10	0	0	2	0	0	0	0	0	126	12
15:00	0	116	58	1	17	0	0	0	0	0	0	0	0	192	18
16:00	2	105	69	0	14	0	0	0	0	0	0	0	0	190	14
17:00	0	116	51	0	18	0	0	0	0	0	0	0	0	185	18
18:00	3	107	48	0	13	0	0	0	0	0	0	0	0	171	13
19:00	0	85	43	0	4	0	0	1	0	0	0	0	0	133	5
20:00	1	62	27	0	5	0	0	1	0	0	0	0	0	96	6
21:00	1	44	22	0	1	0	0	0	0	0	0	0	0	68	1
22:00	1	36	14	0	1	0	0	0	0	0	0	0	0	52	1
23:00	0	26	21	0	6	0	0	0	0	0	0	0	0	53	6
Total	10	1212	625	8	159	3	0	6	0	0	0	0	0	2023	176
Percent	0.5%	59.9%	30.9%	0.4%	7.9%	0.1%	0.0%	0.3%	0.0%	0.0%	0.0%	0.0%	0.0%		
AM Peak	07:00	11:00	09:00	10:00	07:00	07:00		10:00						11:00	10:00
Vol.	1	64	32	2	11	1		1						99	14
PM Peak	18:00	15:00	16:00	13:00	17:00	13:00		14:00						15:00	15:00
Vol.	3	116	69	1	18	1		2						192	18

Old Colony Planning Council  
 70 School Street  
 Brockton, MA 02301  
 (508) 583-1833  
 www.ocpcrpa.org

Community: Plymouth  
 Com#\_UR/FC: 239\_U6  
 Recorder #: Jamar #8  
 Layout: L6 Basic (2')

Station ID:  
 Site Code: 239  
 Date Start: 15-Jun-11  
 Date End: 21-Jun-11  
 Oak St, south of Samoset St (44)

SB

Start Time	Bikes	Cars & Trailers	2 Axle Long	Buses	2 Axle 6 Tire	3 Axle Single	4 Axle Single	<5 Axl Double	5 Axle Double	>6 Axl Double	<6 Axl Multi	6 Axle Multi	>6 Axl Multi	Total	Truck Total
06/16/11	0	14	10	0	2	0	0	0	0	0	0	0	0	26	2
01:00	0	8	7	0	0	0	0	0	0	0	0	0	0	15	0
02:00	0	4	1	0	0	0	0	0	0	0	0	0	0	5	0
03:00	0	4	1	0	0	0	0	0	0	0	0	0	0	5	0
04:00	0	3	1	0	0	0	0	0	0	0	0	0	0	4	0
05:00	0	9	1	0	1	1	0	0	0	0	0	0	0	12	2
06:00	0	25	16	0	3	0	0	0	0	0	0	0	0	44	3
07:00	0	47	21	1	9	0	0	0	0	0	0	0	0	78	10
08:00	0	37	30	2	11	1	0	0	0	0	0	0	0	81	14
09:00	0	54	28	0	10	0	0	0	0	0	0	0	0	92	10
10:00	0	60	23	1	11	0	0	1	0	0	0	0	0	96	13
11:00	0	65	36	1	10	1	0	1	0	0	0	0	0	114	13
12 PM	2	78	37	0	11	0	0	0	0	0	0	0	0	128	11
13:00	0	78	40	0	17	0	0	0	0	0	0	0	0	135	17
14:00	0	83	45	1	9	1	0	0	0	0	0	0	0	139	11
15:00	0	87	52	1	14	0	0	0	0	0	0	0	0	154	15
16:00	2	111	70	1	12	0	0	0	0	0	0	0	0	196	13
17:00	0	127	66	0	12	0	0	0	0	0	0	0	0	205	12
18:00	1	116	43	0	7	0	0	1	0	0	0	0	0	168	8
19:00	0	71	41	0	9	0	0	0	0	0	0	0	0	121	9
20:00	2	77	35	0	9	0	0	0	0	0	0	0	0	123	9
21:00	0	76	21	0	5	0	0	1	0	0	0	0	0	103	6
22:00	0	36	9	0	4	0	0	0	0	0	0	0	0	49	4
23:00	0	30	12	0	2	0	0	0	0	0	0	0	0	44	2
Total	7	1300	646	8	168	4	0	4	0	0	0	0	0	2137	184
Percent	0.3%	60.8%	30.2%	0.4%	7.9%	0.2%	0.0%	0.2%	0.0%	0.0%	0.0%	0.0%	0.0%		
AM Peak		11:00	11:00	08:00	08:00	05:00		10:00						11:00	08:00
Vol.		65	36	2	11	1		1						114	14
PM Peak	12:00	17:00	16:00	14:00	13:00	14:00		18:00						17:00	13:00
Vol.	2	127	70	1	17	1		1						205	17



Old Colony Planning Council  
 70 School Street  
 Brockton, MA 02301  
 (508) 583-1833  
 www.ocpcrpa.org

Community: Plymouth  
 Com#\_UR/FC: 239\_U6  
 Recorder #: Jamar #8  
 Layout: L6 Basic (2')

Station ID:  
 Site Code: 239  
 Date Start: 15-Jun-11  
 Date End: 21-Jun-11  
 Oak St, south of Samoset St (44)

SB

Start Time	Bikes	Cars & Trailers	2 Axle Long	Buses	2 Axle 6 Tire	3 Axle Single	4 Axle Single	<5 Axl Double	5 Axle Double	>6 Axl Double	<6 Axl Multi	6 Axle Multi	>6 Axl Multi	Total	Truck Total
06/18/11	0	20	9	0	1	0	0	0	0	0	0	0	0	30	1
01:00	0	16	5	0	2	0	0	0	0	0	0	0	0	23	2
02:00	0	6	2	0	0	0	0	0	0	0	0	0	0	8	0
03:00	0	8	1	0	0	0	0	0	0	0	0	0	0	9	0
04:00	0	3	1	0	1	0	0	0	0	0	0	0	0	5	1
05:00	0	8	1	0	1	0	0	0	0	0	0	0	0	10	1
06:00	0	18	10	0	3	0	0	0	0	0	0	0	0	31	3
07:00	0	30	13	0	3	0	0	1	0	0	0	0	0	47	4
08:00	1	34	24	0	5	0	0	0	0	0	0	0	0	64	5
09:00	0	58	35	0	11	0	0	0	0	0	0	0	0	104	11
10:00	2	82	34	0	14	1	0	0	0	0	0	0	0	133	15
11:00	2	96	39	0	11	0	0	0	0	0	0	0	0	148	11
12 PM	2	84	38	0	13	0	0	2	0	0	0	0	0	139	15
13:00	0	91	51	0	12	0	0	1	0	0	0	0	0	155	13
14:00	2	87	41	0	13	1	0	0	0	0	0	0	0	144	14
15:00	2	99	50	0	9	0	0	1	0	0	0	0	0	161	10
16:00	0	88	46	0	7	0	0	0	0	0	0	0	0	141	7
17:00	1	92	39	0	14	0	0	1	0	0	0	0	0	147	15
18:00	0	76	36	0	12	0	0	0	0	0	0	0	0	124	12
19:00	0	69	25	0	9	0	0	0	0	0	0	0	0	103	9
20:00	3	55	28	0	7	0	0	0	0	0	0	0	0	93	7
21:00	1	69	22	0	7	0	0	0	0	0	0	0	0	99	7
22:00	0	45	24	0	2	0	0	0	0	0	0	0	0	71	2
23:00	0	48	10	0	2	0	0	0	0	0	0	0	0	60	2
Total	16	1282	584	0	159	2	0	6	0	0	0	0	0	2049	167
Percent	0.8%	62.6%	28.5%	0.0%	7.8%	0.1%	0.0%	0.3%	0.0%	0.0%	0.0%	0.0%	0.0%		
AM Peak	10:00	11:00	11:00		10:00	10:00		07:00						11:00	10:00
Vol.	2	96	39		14	1		1						148	15
PM Peak	20:00	15:00	13:00		17:00	14:00		12:00						15:00	12:00
Vol.	3	99	51		14	1		2						161	15



Old Colony Planning Council  
 70 School Street  
 Brockton, MA 02301  
 (508) 583-1833  
 www.ocpcrpa.org

Community: Plymouth  
 Com#\_UR/FC: 239\_U6  
 Recorder #: Jamar #8  
 Layout: L6 Basic (2')

Station ID:  
 Site Code: 239  
 Date Start: 15-Jun-11  
 Date End: 21-Jun-11  
 Oak St, south of Samoset St (44)

SB

Start Time	Bikes	Cars & Trailers	2 Axle Long	Buses	2 Axle 6 Tire	3 Axle Single	4 Axle Single	<5 Axl Double	5 Axle Double	>6 Axl Double	<6 Axl Multi	6 Axle Multi	>6 Axl Multi	Total	Truck Total
06/19/11	0	30	11	0	1	0	0	0	0	0	0	0	0	42	1
01:00	0	26	11	0	1	0	0	0	0	0	0	0	0	38	1
02:00	0	6	4	0	1	0	0	0	0	0	0	0	0	11	1
03:00	0	4	2	0	1	0	0	0	0	0	0	0	0	7	1
04:00	0	2	1	0	1	0	0	0	0	0	0	0	0	4	1
05:00	0	6	5	0	1	0	0	0	0	0	0	0	0	12	1
06:00	0	16	7	0	4	0	0	0	0	0	0	0	0	27	4
07:00	1	30	9	0	1	0	0	0	0	0	0	0	0	41	1
08:00	0	40	42	0	7	0	0	0	0	0	0	0	0	89	7
09:00	0	63	31	1	12	0	0	0	0	0	0	0	0	107	13
10:00	1	86	39	0	4	0	0	1	0	0	0	0	0	131	5
11:00	0	87	36	0	12	0	0	0	0	0	0	0	0	135	12
12 PM	1	79	40	1	12	0	0	0	0	0	0	0	0	133	13
13:00	0	109	60	0	11	0	0	1	0	0	0	0	0	181	12
14:00	0	80	41	0	12	0	0	2	0	0	0	0	0	135	14
15:00	0	68	37	0	10	0	0	0	0	0	0	0	0	115	10
16:00	0	97	36	0	10	0	0	1	0	0	0	0	0	144	11
17:00	1	79	29	0	2	0	0	0	0	0	0	0	0	111	2
18:00	1	75	40	0	9	0	0	0	0	0	0	0	0	125	9
19:00	0	63	21	0	9	0	0	0	0	0	0	0	0	93	9
20:00	1	58	27	0	7	0	0	0	0	0	0	0	0	93	7
21:00	0	50	22	0	3	0	0	0	0	0	0	0	0	75	3
22:00	0	34	13	0	2	0	0	0	0	0	0	0	0	49	2
23:00	1	20	10	0	2	0	0	0	0	0	0	0	0	33	2
Total	7	1208	574	2	135	0	0	5	0	0	0	0	0	1931	142
Percent	0.4%	62.6%	29.7%	0.1%	7.0%	0.0%	0.0%	0.3%	0.0%	0.0%	0.0%	0.0%	0.0%		
AM Peak	07:00	11:00	08:00	09:00	09:00			10:00						11:00	09:00
Vol.	1	87	42	1	12			1						135	13
PM Peak	12:00	13:00	13:00	12:00	12:00			14:00						13:00	14:00
Vol.	1	109	60	1	12			2						181	14

Old Colony Planning Council  
 70 School Street  
 Brockton, MA 02301  
 (508) 583-1833  
 www.ocpcrpa.org

Community: Plymouth  
 Com#\_UR/FC: 239\_U6  
 Recorder #: Jamar #8  
 Layout: L6 Basic (2')

Station ID:  
 Site Code: 239  
 Date Start: 15-Jun-11  
 Date End: 21-Jun-11  
 Oak St, south of Samoset St (44)

SB

Start Time	Bikes	Cars & Trailers	2 Axle Long	Buses	2 Axle 6 Tire	3 Axle Single	4 Axle Single	<5 Axl Double	5 Axle Double	>6 Axl Double	<6 Axl Multi	6 Axle Multi	>6 Axl Multi	Total	Truck Total
06/20/11	0	16	7	0	1	0	0	0	0	0	0	0	0	24	1
01:00	0	4	3	0	0	0	0	1	0	0	0	0	0	8	1
02:00	0	4	1	0	0	0	0	0	0	0	0	0	0	5	0
03:00	0	1	0	0	0	0	0	0	0	0	0	0	0	1	0
04:00	0	1	0	0	0	0	0	0	0	0	0	0	0	1	0
05:00	0	3	1	0	0	0	0	0	0	0	0	0	0	4	0
06:00	0	18	14	0	2	0	0	0	0	0	0	0	0	34	2
07:00	0	53	19	0	6	0	0	0	0	0	0	0	0	78	6
08:00	1	44	29	4	8	0	0	0	0	0	0	0	0	86	12
09:00	2	50	26	0	13	0	0	0	0	0	0	0	0	91	13
10:00	0	63	24	1	9	0	0	1	0	0	0	0	0	98	11
11:00	0	74	34	0	13	0	0	1	0	0	0	0	0	122	14
12 PM	0	78	38	1	10	0	0	0	0	0	0	0	0	127	11
13:00	0	72	35	1	12	0	0	1	0	0	0	0	0	121	14
14:00	0	82	53	0	7	1	0	1	0	0	0	0	0	144	9
15:00	1	98	51	1	13	0	0	0	0	0	0	0	0	164	14
16:00	1	100	55	0	17	0	0	0	0	0	0	0	0	173	17
17:00	2	138	59	0	15	0	0	0	0	0	0	0	0	214	15
18:00	2	115	38	1	6	0	0	0	0	0	0	0	0	162	7
19:00	1	56	29	0	8	0	0	0	0	0	0	0	0	94	8
20:00	0	71	24	1	6	0	0	0	0	0	0	0	0	102	7
21:00	1	43	14	0	1	0	0	0	0	0	0	0	0	59	1
22:00	1	25	15	0	2	0	0	0	0	0	0	0	0	43	2
23:00	0	28	8	0	1	0	0	0	0	0	0	0	0	37	1
Total	12	1237	577	10	150	1	0	5	0	0	0	0	0	1992	166
Percent	0.6%	62.1%	29.0%	0.5%	7.5%	0.1%	0.0%	0.3%	0.0%	0.0%	0.0%	0.0%	0.0%		
AM Peak	09:00	11:00	11:00	08:00	09:00			01:00						11:00	11:00
Vol.	2	74	34	4	13			1						122	14
PM Peak	17:00	17:00	17:00	12:00	16:00	14:00		13:00						17:00	16:00
Vol.	2	138	59	1	17	1		1						214	17





Old Colony Planning Council  
 70 School Street  
 Brockton, MA 02301  
 (508) 583-1833  
 www.ocpcrpa.org

Community: Plymouth  
 Com#\_UR/FC: 239\_U6  
 Recorder #: Jamar #8  
 Layout: L6 Basic (2')

Station ID:  
 Site Code: 239  
 Date Start: 15-Jun-11  
 Date End: 21-Jun-11  
 Oak St, south of Samoset St (44)

NB

Start Time	Bikes	Cars & Trailers	2 Axle Long	Buses	2 Axle 6 Tire	3 Axle Single	4 Axle Single	<5 Axl Double	5 Axle Double	>6 Axl Double	<6 Axl Multi	6 Axle Multi	>6 Axl Multi	Total	Truck Total
06/16/11	0	15	0	0	0	0	0	0	0	0	0	0	0	15	0
01:00	0	8	1	0	0	0	0	0	0	0	0	0	0	9	0
02:00	0	3	2	0	1	1	0	0	0	0	0	0	0	7	2
03:00	0	4	0	0	0	0	0	0	0	0	0	0	0	4	0
04:00	0	1	0	0	0	0	0	0	0	0	0	0	0	1	0
05:00	0	18	9	0	0	0	0	0	0	0	0	0	0	27	0
06:00	0	33	10	1	0	0	0	0	0	0	0	0	0	44	1
07:00	0	44	7	0	2	0	0	0	0	0	0	0	0	53	2
08:00	0	45	15	0	2	0	0	0	0	0	0	0	0	62	2
09:00	0	43	7	0	1	1	0	0	0	0	0	0	0	52	2
10:00	0	39	14	0	0	0	0	0	0	0	0	0	0	53	0
11:00	0	58	17	1	1	0	0	0	0	0	0	0	0	77	2
12 PM	0	47	10	0	2	1	0	0	0	0	0	0	0	60	3
13:00	0	43	12	0	3	0	0	0	0	0	0	0	0	58	3
14:00	0	57	8	0	1	0	0	0	0	0	0	0	0	66	1
15:00	0	53	10	1	1	0	0	0	0	0	0	0	0	65	2
16:00	0	46	13	0	3	0	0	0	0	0	0	0	0	62	3
17:00	0	49	12	0	1	0	0	0	0	0	0	0	0	62	1
18:00	0	50	12	0	1	0	0	0	0	0	0	0	0	63	1
19:00	0	44	6	0	0	0	0	0	0	0	0	0	0	50	0
20:00	0	43	6	0	1	0	0	0	0	0	0	0	0	50	1
21:00	0	36	4	0	2	0	0	1	0	0	0	0	0	43	3
22:00	0	19	6	0	0	0	0	0	0	0	0	0	0	25	0
23:00	0	9	3	0	0	0	0	0	0	0	0	0	0	12	0
Total	0	807	184	3	22	3	0	1	0	0	0	0	0	1020	29
Percent	0.0%	79.1%	18.0%	0.3%	2.2%	0.3%	0.0%	0.1%	0.0%	0.0%	0.0%	0.0%	0.0%		
AM Peak		11:00	11:00	06:00	07:00	02:00								11:00	02:00
Vol.		58	17	1	2	1								77	2
PM Peak		14:00	16:00	15:00	13:00	12:00		21:00						14:00	12:00
Vol.		57	13	1	3	1		1						66	3





Old Colony Planning Council  
 70 School Street  
 Brockton, MA 02301  
 (508) 583-1833  
 www.ocpcrpa.org

Community: Plymouth  
 Com#\_UR/FC: 239\_U6  
 Recorder #: Jamar #8  
 Layout: L6 Basic (2')

Station ID:  
 Site Code: 239  
 Date Start: 15-Jun-11  
 Date End: 21-Jun-11  
 Oak St, south of Samoset St (44)

NB

Start Time	Bikes	Cars & Trailers	2 Axle Long	Buses	2 Axle 6 Tire	3 Axle Single	4 Axle Single	<5 Axl Double	5 Axle Double	>6 Axl Double	<6 Axl Multi	6 Axle Multi	>6 Axl Multi	Total	Truck Total
06/19/11	0	19	7	0	0	0	0	0	0	0	0	0	0	26	0
01:00	0	20	2	0	0	0	0	0	0	0	0	0	0	22	0
02:00	0	13	0	0	0	0	0	0	0	0	0	0	0	13	0
03:00	0	4	2	0	1	0	0	0	0	0	0	0	0	7	1
04:00	0	2	2	0	0	0	0	0	0	0	0	0	0	4	0
05:00	0	4	2	0	1	0	0	0	0	0	0	0	0	7	1
06:00	0	13	5	0	0	0	0	0	0	0	0	0	0	18	0
07:00	0	24	7	0	0	0	0	0	0	0	0	0	0	31	0
08:00	0	36	14	0	3	0	0	0	0	0	0	0	0	53	3
09:00	0	44	10	0	0	0	0	1	0	0	0	0	0	55	1
10:00	0	48	13	0	0	0	0	0	0	0	0	0	0	61	0
11:00	0	67	15	0	1	0	0	0	0	0	0	0	0	83	1
12 PM	0	49	12	0	0	0	0	0	0	0	0	0	0	61	0
13:00	0	51	12	0	0	0	0	0	0	0	0	0	0	63	0
14:00	0	46	8	0	2	0	0	0	0	0	0	0	0	56	2
15:00	0	39	11	0	0	0	0	1	0	0	0	0	0	51	1
16:00	0	50	17	0	4	0	0	0	0	0	0	0	0	71	4
17:00	0	63	7	0	1	0	0	0	0	0	0	0	0	71	1
18:00	0	56	7	0	0	0	0	0	0	0	0	0	0	63	0
19:00	0	35	7	0	0	0	0	0	0	0	0	0	0	42	0
20:00	0	33	7	0	0	0	0	0	0	0	0	0	0	40	0
21:00	0	29	4	0	0	0	0	0	0	0	0	0	0	33	0
22:00	0	20	4	0	0	0	0	0	0	0	0	0	0	24	0
23:00	0	11	1	0	1	0	0	0	0	0	0	0	0	13	1
Total	0	776	176	0	14	0	0	2	0	0	0	0	0	968	16
Percent	0.0%	80.2%	18.2%	0.0%	1.4%	0.0%	0.0%	0.2%	0.0%	0.0%	0.0%	0.0%	0.0%		
AM Peak		11:00	11:00		08:00			09:00						11:00	08:00
Vol.		67	15		3			1						83	3
PM Peak		17:00	16:00		16:00			15:00						16:00	16:00
Vol.		63	17		4			1						71	4



Old Colony Planning Council  
 70 School Street  
 Brockton, MA 02301  
 (508) 583-1833  
 www.ocpcrpa.org

Community: Plymouth  
 Com#\_UR/FC: 239\_U6  
 Recorder #: Jamar #8  
 Layout: L6 Basic (2')

Station ID:  
 Site Code: 239  
 Date Start: 15-Jun-11  
 Date End: 21-Jun-11  
 Oak St, south of Samoset St (44)

NB

Start Time	Bikes	Cars & Trailers	2 Axle Long	Buses	2 Axle 6 Tire	3 Axle Single	4 Axle Single	<5 Axl Double	5 Axle Double	>6 Axl Double	<6 Axl Multi	6 Axle Multi	>6 Axl Multi	Total	Truck Total
06/20/11	0	10	0	0	0	0	0	0	0	0	0	0	0	10	0
01:00	0	2	0	0	0	0	0	0	0	0	0	0	0	2	0
02:00	0	2	0	0	0	0	0	0	0	0	0	0	0	2	0
03:00	0	3	1	0	0	0	0	0	0	0	0	0	0	4	0
04:00	0	4	2	0	0	0	0	0	0	0	0	0	0	6	0
05:00	0	19	4	0	1	0	0	0	0	0	0	0	0	24	1
06:00	0	35	11	1	0	0	0	0	0	0	0	0	0	47	1
07:00	0	44	9	0	2	0	0	0	0	0	0	0	0	55	2
08:00	0	60	19	0	3	0	0	0	0	0	0	0	0	82	3
09:00	0	47	14	0	3	0	0	0	0	0	0	0	0	64	3
10:00	0	38	14	0	0	0	0	0	0	0	0	0	0	52	0
11:00	0	50	11	1	2	0	0	1	0	0	0	0	0	65	4
12 PM	0	51	9	0	6	0	0	0	0	0	0	0	0	66	6
13:00	0	40	16	0	2	0	0	0	0	0	0	0	0	58	2
14:00	0	54	9	0	1	0	0	0	0	0	0	0	0	64	1
15:00	0	58	14	0	3	0	0	0	0	0	0	0	0	75	3
16:00	0	55	9	0	0	0	0	0	0	0	0	0	0	64	0
17:00	0	64	9	0	2	0	0	1	0	0	0	0	0	76	3
18:00	0	41	4	0	0	0	0	0	0	0	0	0	0	45	0
19:00	0	31	8	0	0	0	0	0	0	0	0	0	0	39	0
20:00	0	43	2	0	0	0	0	0	0	0	0	0	0	45	0
21:00	0	25	7	0	0	0	0	0	0	0	0	0	0	32	0
22:00	0	21	4	0	0	0	0	0	0	0	0	0	0	25	0
23:00	0	14	2	0	0	0	0	0	0	0	0	0	0	16	0
Total	0	811	178	2	25	0	0	2	0	0	0	0	0	1018	29
Percent	0.0%	79.7%	17.5%	0.2%	2.5%	0.0%	0.0%	0.2%	0.0%	0.0%	0.0%	0.0%	0.0%		
AM Peak		08:00	08:00	06:00	08:00			11:00						08:00	11:00
Vol.		60	19	1	3			1						82	4
PM Peak		17:00	13:00		12:00			17:00						17:00	12:00
Vol.		64	16		6			1						76	6



Old Colony Planning Council  
 70 School Street  
 Brockton, MA 02301  
 (508) 583-1833  
 www.ocpcrpa.org

Community: Plymouth  
 Com#\_UR/FC: 239\_U6  
 Recorder #: Jamar #8  
 Layout: L6 Basic (2')

Station ID:  
 Site Code: 239  
 Date Start: 15-Jun-11  
 Date End: 21-Jun-11  
 Oak St, south of Samoset St (44)

SB, NB	Start Time	Bikes	Cars & Trailers	2 Axle Long	Buses	2 Axle 6 Tire	3 Axle Single	4 Axle Single	<5 Axl Double	5 Axle Double	>6 Axl Double	<6 Axl Multi	6 Axle Multi	>6 Axl Multi	Total	Truck Total
	06/15/11	0	14	6	0	1	0	0	0	0	0	0	0	0	21	1
	01:00	0	11	2	0	0	0	0	0	0	0	0	0	0	13	0
	02:00	0	6	0	0	0	0	0	0	0	0	0	0	0	6	0
	03:00	0	3	0	0	0	0	0	0	0	0	0	0	0	3	0
	04:00	0	7	1	0	0	0	0	0	0	0	0	0	0	8	0
	05:00	0	25	5	0	2	0	0	0	0	0	0	0	0	32	2
	06:00	0	68	21	2	2	0	0	1	0	0	0	0	0	94	5
	07:00	1	89	37	2	12	1	0	0	0	0	0	0	0	142	15
	08:00	0	98	45	1	10	0	0	0	0	0	0	0	0	154	11
	09:00	0	100	39	1	10	1	0	0	0	0	0	0	0	151	12
	10:00	0	90	38	3	12	0	0	1	0	0	0	0	0	144	16
	11:00	0	103	32	0	9	0	0	0	0	0	0	0	0	144	9
	12 PM	0	99	50	0	10	0	0	0	0	0	0	0	0	159	10
	13:00	1	114	56	1	12	1	0	1	0	0	0	0	0	186	15
	14:00	0	132	48	1	12	0	0	2	0	0	0	0	0	195	15
	15:00	0	183	74	2	19	0	0	0	0	0	0	0	0	278	21
	16:00	2	171	79	0	15	0	0	0	0	0	0	0	0	267	15
	17:00	0	191	61	0	23	1	0	0	0	0	0	0	0	276	24
	18:00	3	151	57	0	14	0	0	0	0	0	0	0	0	225	14
	19:00	0	138	51	0	4	0	0	1	0	0	0	0	0	194	5
	20:00	1	107	30	0	5	0	0	1	0	0	0	0	0	144	6
	21:00	1	65	25	0	1	0	0	0	0	0	0	0	0	92	1
	22:00	1	52	16	0	1	0	0	0	0	0	0	0	0	70	1
	23:00	0	42	21	0	6	0	0	0	0	0	0	0	0	69	6
	Total	10	2059	794	13	180	4	0	7	0	0	0	0	0	3067	204
	Percent	0.3%	67.1%	25.9%	0.4%	5.9%	0.1%	0.0%	0.2%	0.0%	0.0%	0.0%	0.0%	0.0%		
	AM Peak	07:00	11:00	08:00	10:00	07:00	07:00		06:00						08:00	10:00
	Vol.	1	103	45	3	12	1		1						154	16
	PM Peak	18:00	17:00	16:00	15:00	17:00	13:00		14:00						15:00	17:00
	Vol.	3	191	79	2	23	1		2						278	24

Old Colony Planning Council  
 70 School Street  
 Brockton, MA 02301  
 (508) 583-1833  
 www.ocpcrpa.org

Community: Plymouth  
 Com#\_UR/FC: 239\_U6  
 Recorder #: Jamar #8  
 Layout: L6 Basic (2')

Station ID:  
 Site Code: 239  
 Date Start: 15-Jun-11  
 Date End: 21-Jun-11  
 Oak St, south of Samoset St (44)

SB, NB

Start Time	Bikes	Cars & Trailers	2 Axle Long	Buses	2 Axle 6 Tire	3 Axle Single	4 Axle Single	<5 Axl Double	5 Axle Double	>6 Axl Double	<6 Axl Multi	6 Axle Multi	>6 Axl Multi	Total	Truck Total
06/16/11	0	29	10	0	2	0	0	0	0	0	0	0	0	41	2
01:00	0	16	8	0	0	0	0	0	0	0	0	0	0	24	0
02:00	0	7	3	0	1	1	0	0	0	0	0	0	0	12	2
03:00	0	8	1	0	0	0	0	0	0	0	0	0	0	9	0
04:00	0	4	1	0	0	0	0	0	0	0	0	0	0	5	0
05:00	0	27	10	0	1	1	0	0	0	0	0	0	0	39	2
06:00	0	58	26	1	3	0	0	0	0	0	0	0	0	88	4
07:00	0	91	28	1	11	0	0	0	0	0	0	0	0	131	12
08:00	0	82	45	2	13	1	0	0	0	0	0	0	0	143	16
09:00	0	97	35	0	11	1	0	0	0	0	0	0	0	144	12
10:00	0	99	37	1	11	0	0	1	0	0	0	0	0	149	13
11:00	0	123	53	2	11	1	0	1	0	0	0	0	0	191	15
12 PM	2	125	47	0	13	1	0	0	0	0	0	0	0	188	14
13:00	0	121	52	0	20	0	0	0	0	0	0	0	0	193	20
14:00	0	140	53	1	10	1	0	0	0	0	0	0	0	205	12
15:00	0	140	62	2	15	0	0	0	0	0	0	0	0	219	17
16:00	2	157	83	1	15	0	0	0	0	0	0	0	0	258	16
17:00	0	176	78	0	13	0	0	0	0	0	0	0	0	267	13
18:00	1	166	55	0	8	0	0	1	0	0	0	0	0	231	9
19:00	0	115	47	0	9	0	0	0	0	0	0	0	0	171	9
20:00	2	120	41	0	10	0	0	0	0	0	0	0	0	173	10
21:00	0	112	25	0	7	0	0	2	0	0	0	0	0	146	9
22:00	0	55	15	0	4	0	0	0	0	0	0	0	0	74	4
23:00	0	39	15	0	2	0	0	0	0	0	0	0	0	56	2
Total	7	2107	830	11	190	7	0	5	0	0	0	0	0	3157	213
Percent	0.2%	66.7%	26.3%	0.3%	6.0%	0.2%	0.0%	0.2%	0.0%	0.0%	0.0%	0.0%	0.0%		
AM Peak		11:00	11:00	08:00	08:00	02:00		10:00						11:00	08:00
Vol.		123	53	2	13	1		1						191	16
PM Peak	12:00	17:00	16:00	15:00	13:00	12:00		21:00						17:00	13:00
Vol.	2	176	83	2	20	1		2						267	20



Old Colony Planning Council  
 70 School Street  
 Brockton, MA 02301  
 (508) 583-1833  
 www.ocpcrpa.org

Community: Plymouth  
 Com#\_UR/FC: 239\_U6  
 Recorder #: Jamar #8  
 Layout: L6 Basic (2')

Station ID:  
 Site Code: 239  
 Date Start: 15-Jun-11  
 Date End: 21-Jun-11  
 Oak St, south of Samoset St (44)

SB, NB	Start Time	Bikes	Cars & Trailers	2 Axle Long	Buses	2 Axle 6 Tire	3 Axle Single	4 Axle Single	<5 Axl Double	5 Axle Double	>6 Axl Double	<6 Axl Multi	6 Axle Multi	>6 Axl Multi	Total	Truck Total
	06/18/11	0	38	13	0	1	0	0	0	0	0	0	0	0	52	1
	01:00	0	25	7	0	2	0	0	0	0	0	0	0	0	34	2
	02:00	0	10	3	0	0	0	0	0	0	0	0	0	0	13	0
	03:00	0	12	1	0	0	0	0	0	0	0	0	0	0	13	0
	04:00	0	7	2	0	1	0	0	0	0	0	0	0	0	10	1
	05:00	0	13	3	0	2	0	0	0	0	0	0	0	0	18	2
	06:00	0	34	17	0	3	0	0	0	0	0	0	0	0	54	3
	07:00	0	54	21	0	4	0	0	1	0	0	0	0	0	80	5
	08:00	1	84	33	0	6	0	0	0	0	0	0	0	0	124	6
	09:00	0	101	47	0	13	1	0	0	0	0	0	0	0	162	14
	10:00	2	136	49	0	16	1	0	0	0	0	0	0	0	204	17
	11:00	2	149	48	0	12	1	0	1	0	0	0	0	0	213	14
	12 PM	2	132	45	0	13	1	0	2	0	0	0	0	0	195	16
	13:00	0	141	59	0	12	0	0	1	0	0	0	0	0	213	13
	14:00	2	141	52	0	13	1	0	0	0	0	0	0	0	209	14
	15:00	2	164	60	0	9	0	0	1	0	0	0	0	0	236	10
	16:00	0	165	59	0	8	0	0	0	0	0	0	0	0	232	8
	17:00	1	140	44	0	14	0	0	1	0	0	0	0	0	200	15
	18:00	0	121	47	0	13	0	0	0	0	0	0	0	0	181	13
	19:00	0	108	35	0	9	0	0	0	0	0	0	0	0	152	9
	20:00	3	102	37	0	7	0	0	0	0	0	0	0	0	149	7
	21:00	1	105	29	0	7	0	0	0	0	0	0	0	0	142	7
	22:00	0	74	25	0	2	0	0	0	0	0	0	0	0	101	2
	23:00	0	70	13	0	2	0	0	0	0	0	0	0	0	85	2
	Total	16	2126	749	0	169	5	0	7	0	0	0	0	0	3072	181
	Percent	0.5%	69.2%	24.4%	0.0%	5.5%	0.2%	0.0%	0.2%	0.0%	0.0%	0.0%	0.0%	0.0%		
AM Peak	10:00		11:00	10:00		10:00	09:00		07:00						11:00	10:00
Vol.	2		149	49		16	1		1						213	17
PM Peak	20:00		16:00	15:00		17:00	12:00		12:00						15:00	12:00
Vol.	3		165	60		14	1		2						236	16

Old Colony Planning Council  
 70 School Street  
 Brockton, MA 02301  
 (508) 583-1833  
 www.ocpcrpa.org

Community: Plymouth  
 Com#\_UR/FC: 239\_U6  
 Recorder #: Jamar #8  
 Layout: L6 Basic (2')

Station ID:  
 Site Code: 239  
 Date Start: 15-Jun-11  
 Date End: 21-Jun-11  
 Oak St, south of Samoset St (44)

SB, NB	Start Time	Bikes	Cars & Trailers	2 Axle Long	Buses	2 Axle 6 Tire	3 Axle Single	4 Axle Single	<5 Axl Double	5 Axle Double	>6 Axl Double	<6 Axl Multi	6 Axle Multi	>6 Axl Multi	Total	Truck Total
	06/19/11	0	49	18	0	1	0	0	0	0	0	0	0	0	68	1
	01:00	0	46	13	0	1	0	0	0	0	0	0	0	0	60	1
	02:00	0	19	4	0	1	0	0	0	0	0	0	0	0	24	1
	03:00	0	8	4	0	2	0	0	0	0	0	0	0	0	14	2
	04:00	0	4	3	0	1	0	0	0	0	0	0	0	0	8	1
	05:00	0	10	7	0	2	0	0	0	0	0	0	0	0	19	2
	06:00	0	29	12	0	4	0	0	0	0	0	0	0	0	45	4
	07:00	1	54	16	0	1	0	0	0	0	0	0	0	0	72	1
	08:00	0	76	56	0	10	0	0	0	0	0	0	0	0	142	10
	09:00	0	107	41	1	12	0	0	1	0	0	0	0	0	162	14
	10:00	1	134	52	0	4	0	0	1	0	0	0	0	0	192	5
	11:00	0	154	51	0	13	0	0	0	0	0	0	0	0	218	13
	12 PM	1	128	52	1	12	0	0	0	0	0	0	0	0	194	13
	13:00	0	160	72	0	11	0	0	1	0	0	0	0	0	244	12
	14:00	0	126	49	0	14	0	0	2	0	0	0	0	0	191	16
	15:00	0	107	48	0	10	0	0	1	0	0	0	0	0	166	11
	16:00	0	147	53	0	14	0	0	1	0	0	0	0	0	215	15
	17:00	1	142	36	0	3	0	0	0	0	0	0	0	0	182	3
	18:00	1	131	47	0	9	0	0	0	0	0	0	0	0	188	9
	19:00	0	98	28	0	9	0	0	0	0	0	0	0	0	135	9
	20:00	1	91	34	0	7	0	0	0	0	0	0	0	0	133	7
	21:00	0	79	26	0	3	0	0	0	0	0	0	0	0	108	3
	22:00	0	54	17	0	2	0	0	0	0	0	0	0	0	73	2
	23:00	1	31	11	0	3	0	0	0	0	0	0	0	0	46	3
	Total	7	1984	750	2	149	0	0	7	0	0	0	0	0	2899	158
	Percent	0.2%	68.4%	25.9%	0.1%	5.1%	0.0%	0.0%	0.2%	0.0%	0.0%	0.0%	0.0%	0.0%		
	AM Peak	07:00	11:00	08:00	09:00	11:00			09:00						11:00	09:00
	Vol.	1	154	56	1	13			1						218	14
	PM Peak	12:00	13:00	13:00	12:00	14:00			14:00						13:00	14:00
	Vol.	1	160	72	1	14			2						244	16

Old Colony Planning Council  
 70 School Street  
 Brockton, MA 02301  
 (508) 583-1833  
 www.ocpcrpa.org

Community: Plymouth  
 Com#\_UR/FC: 239\_U6  
 Recorder #: Jamar #8  
 Layout: L6 Basic (2')

Station ID:  
 Site Code: 239  
 Date Start: 15-Jun-11  
 Date End: 21-Jun-11  
 Oak St, south of Samoset St (44)

SB, NB

Start Time	Bikes	Cars & Trailers	2 Axle Long	Buses	2 Axle 6 Tire	3 Axle Single	4 Axle Single	<5 Axl Double	5 Axle Double	>6 Axl Double	<6 Axl Multi	6 Axle Multi	>6 Axl Multi	Total	Truck Total
06/20/11	0	26	7	0	1	0	0	0	0	0	0	0	0	34	1
01:00	0	6	3	0	0	0	0	1	0	0	0	0	0	10	1
02:00	0	6	1	0	0	0	0	0	0	0	0	0	0	7	0
03:00	0	4	1	0	0	0	0	0	0	0	0	0	0	5	0
04:00	0	5	2	0	0	0	0	0	0	0	0	0	0	7	0
05:00	0	22	5	0	1	0	0	0	0	0	0	0	0	28	1
06:00	0	53	25	1	2	0	0	0	0	0	0	0	0	81	3
07:00	0	97	28	0	8	0	0	0	0	0	0	0	0	133	8
08:00	1	104	48	4	11	0	0	0	0	0	0	0	0	168	15
09:00	2	97	40	0	16	0	0	0	0	0	0	0	0	155	16
10:00	0	101	38	1	9	0	0	1	0	0	0	0	0	150	11
11:00	0	124	45	1	15	0	0	2	0	0	0	0	0	187	18
12 PM	0	129	47	1	16	0	0	0	0	0	0	0	0	193	17
13:00	0	112	51	1	14	0	0	1	0	0	0	0	0	179	16
14:00	0	136	62	0	8	1	0	1	0	0	0	0	0	208	10
15:00	1	156	65	1	16	0	0	0	0	0	0	0	0	239	17
16:00	1	155	64	0	17	0	0	0	0	0	0	0	0	237	17
17:00	2	202	68	0	17	0	0	1	0	0	0	0	0	290	18
18:00	2	156	42	1	6	0	0	0	0	0	0	0	0	207	7
19:00	1	87	37	0	8	0	0	0	0	0	0	0	0	133	8
20:00	0	114	26	1	6	0	0	0	0	0	0	0	0	147	7
21:00	1	68	21	0	1	0	0	0	0	0	0	0	0	91	1
22:00	1	46	19	0	2	0	0	0	0	0	0	0	0	68	2
23:00	0	42	10	0	1	0	0	0	0	0	0	0	0	53	1
Total	12	2048	755	12	175	1	0	7	0	0	0	0	0	3010	195
Percent	0.4%	68.0%	25.1%	0.4%	5.8%	0.0%	0.0%	0.2%	0.0%	0.0%	0.0%	0.0%	0.0%		
AM Peak	09:00	11:00	08:00	08:00	09:00			11:00						11:00	11:00
Vol.	2	124	48	4	16			2						187	18
PM Peak	17:00	17:00	17:00	12:00	16:00	14:00		13:00						17:00	17:00
Vol.	2	202	68	1	17	1		1						290	18







Old Colony Planning Council  
 70 School Street  
 Brockton, MA 02301  
 (508) 583-1833  
 www.ocpcrpa.org

Community: Plymouth  
 Com#\_UR/FC: 239\_U5  
 Recorder #: Jamar #12  
 Layout: L6 Basic (2')

Station ID:  
 Site Code: 239  
 Date Start: 15-Jun-11  
 Date End: 21-Jun-11  
 Samoset St (44), east of Allerton St

Start Time	15-Jun-11 Wed		WB		EB		Combined		16-Jun-Thu		WB		EB		Combined	
	A.M.	P.M.	A.M.	P.M.	A.M.	P.M.	A.M.	P.M.	A.M.	P.M.	A.M.	P.M.	A.M.	P.M.	A.M.	P.M.
12:00	18	131	15	150	33	281	38	119	17	133	55	252				
12:15	10	135	12	155	22	290	30	125	22	145	52	270				
12:30	10	126	4	137	14	263	29	126	13	138	42	264				
12:45	16	120	4	148	20	268	39	123	16	162	55	285				
01:00	13	137	7	119	20	256	25	118	7	143	32	261				
01:15	8	113	4	121	12	234	14	132	9	145	23	277				
01:30	2	127	2	116	4	243	7	128	5	141	12	269				
01:45	6	122	4	136	10	258	5	145	3	146	8	291				
02:00	3	136	1	110	4	246	5	137	4	125	9	262				
02:15	6	148	5	119	11	267	7	161	3	113	10	274				
02:30	5	164	1	112	6	276	8	176	1	124	9	300				
02:45	2	158	0	119	2	277	6	151	6	142	12	293				
03:00	1	155	2	125	3	280	2	157	3	117	5	274				
03:15	0	143	1	126	1	269	0	132	2	136	2	268				
03:30	0	135	3	119	3	254	2	157	1	138	3	295				
03:45	2	144	3	141	5	285	2	143	2	153	4	296				
04:00	2	122	1	141	3	263	4	149	2	134	6	283				
04:15	3	131	4	147	7	278	3	165	4	133	7	298				
04:30	3	161	6	129	9	290	6	125	6	141	12	266				
04:45	9	133	9	141	18	274	2	117	5	154	7	271				
05:00	12	146	10	145	22	291	10	145	11	133	21	278				
05:15	13	137	16	127	29	264	10	138	14	153	24	291				
05:30	16	144	26	129	42	273	17	123	29	149	46	272				
05:45	27	106	45	160	72	266	19	128	25	165	44	293				
06:00	23	155	52	133	75	288	25	107	33	138	58	245				
06:15	26	108	48	143	74	251	26	126	36	155	62	281				
06:30	36	126	45	132	81	258	43	117	46	155	89	272				
06:45	50	113	58	137	108	250	57	140	51	131	108	271				
07:00	47	124	74	122	121	246	47	114	55	130	102	244				
07:15	65	128	73	105	138	233	42	129	56	142	98	271				
07:30	55	114	84	115	139	229	62	122	81	116	143	238				
07:45	70	109	127	113	197	222	71	141	110	124	181	265				
08:00	56	112	95	91	151	203	68	153	92	119	160	272				
08:15	70	104	124	80	194	184	55	148	123	93	178	241				
08:30	59	110	133	79	192	189	88	149	138	94	226	243				
08:45	74	107	155	59	229	166	76	129	141	89	217	218				
09:00	84	101	167	62	251	163	79	129	144	66	223	195				
09:15	82	69	143	36	225	105	86	113	125	69	211	182				
09:30	96	58	155	40	251	98	85	103	136	62	221	165				
09:45	105	59	137	39	242	98	96	102	121	62	217	164				
10:00	93	40	116	34	209	74	80	83	141	60	221	143				
10:15	96	40	127	29	223	69	105	77	122	53	227	130				
10:30	94	22	118	26	212	48	92	72	141	52	233	124				
10:45	102	24	125	19	227	43	97	83	131	38	228	121				
11:00	117	78	105	23	222	101	99	49	131	32	230	81				
11:15	103	60	148	27	251	87	97	52	137	26	234	78				
11:30	106	33	144	27	250	60	111	43	169	19	280	62				
11:45	102	42	143	28	245	70	108	30	151	18	259	48				
Total	1998	5310	2881	4871	4879	10181	2085	5831	2821	5406	4906	11237				
Day Total	7308		7752		15060		7916		8227		16143					
% Total	0.0%	13.3%	35.3%	19.1%	32.3%		12.9%	36.1%	17.5%	33.5%						
Peak	10:45	02:15	08:45	12:00	09:00	04:15	11:00	02:15	11:00	05:45	11:00	03:30				
Vol.	428	625	620	590	969	1133	415	645	588	613	1003	1172				
P.H.F.	0.915	0.953	0.928	0.952	0.965	0.973	0.935	0.916	0.870	0.929	0.896	0.983				

Old Colony Planning Council  
 70 School Street  
 Brockton, MA 02301  
 (508) 583-1833  
 www.ocpcrpa.org

Community: Plymouth  
 Com#\_UR/FC: 239\_U5  
 Recorder #: Jamar #12  
 Layout: L6 Basic (2')

Station ID:  
 Site Code: 239  
 Date Start: 15-Jun-11  
 Date End: 21-Jun-11  
 Samoset St (44), east of Allerton St

Start Time	17-Jun-11		WB		EB		Combined		18-Jun-Sat		WB		EB		Combined	
	Fri		A.M.	P.M.	A.M.	P.M.	A.M.	P.M.	A.M.	P.M.	A.M.	P.M.	A.M.	P.M.	A.M.	P.M.
12:00			42	113	14	150	56	263			56	115	29	141	85	256
12:15			30	144	8	146	38	290			66	118	19	159	85	277
12:30			36	128	10	134	46	262			61	98	13	156	74	254
12:45			41	147	10	142	51	289			98	109	16	150	114	259
01:00			47	139	13	138	60	277			60	96	12	171	72	267
01:15			14	132	12	117	26	249			19	104	11	165	30	269
01:30			15	149	5	121	20	270			29	129	2	152	31	281
01:45			15	142	3	134	18	276			11	130	5	125	16	255
02:00			5	135	2	119	7	254			13	131	2	102	15	233
02:15			6	152	1	118	7	270			9	152	4	137	13	289
02:30			2	157	5	109	7	266			10	116	6	133	16	249
02:45			7	133	2	135	9	268			12	137	5	150	17	287
03:00			1	155	4	130	5	285			7	154	8	137	15	291
03:15			4	135	1	133	5	268			5	156	4	109	9	265
03:30			0	143	2	132	2	275			2	147	2	147	4	294
03:45			2	125	1	151	3	276			3	161	5	158	8	319
04:00			4	150	3	149	7	299			4	162	3	124	7	286
04:15			2	142	8	133	10	275			6	157	11	125	17	282
04:30			6	136	9	137	15	273			3	168	7	129	10	297
04:45			7	120	13	141	20	261			3	127	9	160	12	287
05:00			12	142	8	157	20	299			8	142	15	152	23	294
05:15			13	140	22	173	35	313			7	154	23	127	30	281
05:30			13	107	12	167	25	274			8	131	19	156	27	287
05:45			23	113	25	148	48	261			13	111	24	157	37	268
06:00			22	120	20	148	42	268			20	103	34	156	54	259
06:15			32	116	40	155	72	271			12	162	26	137	38	299
06:30			40	118	41	167	81	285			25	109	34	149	59	258
06:45			48	95	49	172	97	267			29	133	51	136	80	269
07:00			48	106	58	151	106	257			31	130	41	131	72	261
07:15			45	108	55	139	100	247			44	117	48	132	92	249
07:30			69	105	79	123	148	228			30	111	62	125	92	236
07:45			67	149	108	123	175	272			55	154	95	118	150	272
08:00			67	107	90	121	157	228			52	117	67	129	119	246
08:15			64	100	119	114	183	214			56	130	89	136	145	266
08:30			70	102	154	105	224	207			73	149	78	94	151	243
08:45			78	107	146	83	224	190			66	136	120	120	186	256
09:00			91	126	151	82	242	208			76	152	128	104	204	256
09:15			75	92	105	85	180	177			71	142	128	92	199	234
09:30			73	111	129	76	202	187			74	126	115	107	189	233
09:45			99	95	126	76	225	171			92	116	124	89	216	205
10:00			93	93	132	70	225	163			111	130	128	90	239	220
10:15			143	75	113	55	256	130			131	115	139	74	270	189
10:30			120	74	138	58	258	132			115	80	133	70	248	150
10:45			99	73	144	60	243	133			115	93	145	60	260	153
11:00			119	73	114	42	233	115			122	93	129	57	251	150
11:15			135	64	119	25	254	89			104	92	137	37	241	129
11:30			112	45	142	38	254	83			138	78	140	84	278	162
11:45			95	37	161	23	256	60			104	73	156	32	260	105
Total			2251	5570	2726	5605	4977	11175			2259	6046	2601	5881	4860	11927
Day Total			7821		8331		16152				8305		8482		16787	
% Total	0.0%		13.9%	34.5%	16.9%	34.7%					13.5%	36.0%	15.5%	35.0%		
Peak			10:15	02:15	08:15	05:00	11:00	04:45			10:15	03:45	11:00	00:30	10:45	03:45
Vol.			481	597	570	645	997	1147			483	648	562	642	1030	1184
P.H.F.			0.841	0.951	0.925	0.932	0.966	0.916			0.922	0.964	0.901	0.939	0.926	0.928

Old Colony Planning Council  
 70 School Street  
 Brockton, MA 02301  
 (508) 583-1833  
 www.ocpcrpa.org

Community: Plymouth  
 Com#\_UR/FC: 239\_U5  
 Recorder #: Jamar #12  
 Layout: L6 Basic (2')

Station ID:  
 Site Code: 239  
 Date Start: 15-Jun-11  
 Date End: 21-Jun-11  
 Samoset St (44), east of Allerton St

Start Time	19-Jun-11 Sun		WB		EB		Combined		20-Jun-Mon		WB		EB		Combined	
	A.M.	P.M.	A.M.	P.M.	A.M.	P.M.	A.M.	P.M.	A.M.	P.M.	A.M.	P.M.	A.M.	P.M.	A.M.	P.M.
12:00	58	124	29	125	87	249	16	107	7	151	23	258				
12:15	92	124	27	132	119	256	18	114	9	127	27	241				
12:30	94	99	15	125	109	224	16	115	11	115	27	230				
12:45	115	129	18	137	133	266	24	121	7	116	31	237				
01:00	110	124	15	127	125	251	11	136	10	145	21	281				
01:15	32	116	11	139	43	255	18	116	6	126	24	242				
01:30	32	136	11	123	43	259	9	143	1	119	10	262				
01:45	20	130	8	99	28	229	4	135	4	135	8	270				
02:00	30	132	8	109	38	241	8	152	7	123	15	275				
02:15	20	108	5	107	25	215	3	133	3	128	6	261				
02:30	10	145	8	128	18	273	0	145	0	115	0	260				
02:45	15	142	4	138	19	280	1	131	0	98	1	229				
03:00	9	130	0	123	9	253	1	155	0	115	1	270				
03:15	3	136	7	121	10	257	1	147	1	113	2	260				
03:30	3	153	1	105	4	258	0	117	4	137	4	254				
03:45	4	171	2	127	6	298	5	139	1	125	6	264				
04:00	2	166	9	127	11	293	7	145	4	121	11	266				
04:15	4	176	7	111	11	287	4	144	7	130	11	274				
04:30	6	147	8	124	14	271	9	133	9	130	18	263				
04:45	3	132	8	110	11	242	3	141	8	133	11	274				
05:00	4	163	12	116	16	279	7	182	3	123	10	305				
05:15	7	142	18	125	25	267	13	142	10	115	23	257				
05:30	10	133	32	124	42	257	9	119	15	131	24	250				
05:45	11	130	28	126	39	256	18	142	31	114	49	256				
06:00	14	121	22	144	36	265	25	121	27	131	52	252				
06:15	12	139	40	132	52	271	27	91	47	132	74	223				
06:30	17	164	31	129	48	293	44	96	38	145	82	241				
06:45	19	128	34	108	53	236	36	111	49	152	85	263				
07:00	21	131	41	96	62	227	55	109	46	123	101	232				
07:15	22	156	54	119	76	275	45	117	76	115	121	232				
07:30	40	131	49	93	89	224	58	116	73	89	131	205				
07:45	40	144	68	96	108	240	59	127	121	90	180	217				
08:00	59	140	63	93	122	233	60	126	93	97	153	223				
08:15	38	132	75	75	113	207	68	103	105	72	173	175				
08:30	46	122	91	79	137	201	81	124	99	81	180	205				
08:45	52	143	112	81	164	224	81	119	144	61	225	180				
09:00	56	112	98	66	154	178	72	107	112	72	184	179				
09:15	76	116	104	49	180	165	93	97	103	63	196	160				
09:30	79	68	135	59	214	127	92	81	131	60	223	141				
09:45	95	69	130	53	225	122	71	73	121	32	192	105				
10:00	99	78	148	49	247	127	104	76	146	34	250	110				
10:15	86	61	153	40	239	101	103	38	123	36	226	74				
10:30	100	47	111	27	211	74	92	49	120	31	212	80				
10:45	99	47	130	31	229	78	96	48	140	39	236	87				
11:00	123	63	149	23	272	86	105	50	130	18	235	68				
11:15	131	36	153	12	284	48	109	27	128	22	237	49				
11:30	110	28	144	27	254	55	112	27	157	12	269	39				
11:45	103	25	156	13	259	38	107	28	154	10	261	38				
Total	2231	5689	2582	4622	4813	10311	2000	5315	2641	4702	4641	10017				
Day Total		7920		7204		15124		7315		7343		14658				
% Total	0.0%	14.8%	37.6%	17.1%	30.6%		13.6%	36.3%	18.0%	32.1%						
Peak	11:00	03:30	11:00	05:45	11:00	03:45	11:00	04:15	11:00	06:00	11:00	04:15				
Vol.	467	666	602	531	1069	1149	433	600	569	560	1002	1116				
P.H.F.	0.891	0.946	0.965	0.922	0.941	0.964	0.967	0.824	0.906	0.921	0.931	0.915				



Community: Plymouth  
 Com#\_UR/FC: 239\_U5  
 Recorder #: Jamar #12  
 Layout: L6 Basic (2')

Old Colony Planning Council  
 70 School Street  
 Brockton, MA 02301  
 (508) 583-1833  
 www.ocpcrpa.org

Station ID:  
 Site Code: 239  
 Date Start: 15-Jun-11  
 Date End: 21-Jun-11  
 Samoset St (44), east of Allerton St

Start Time	15-Jun-11 Wed	WB	EB	Combined Total	
12:00 AM		54	35	89	█
01:00		29	17	46	█
02:00		16	7	23	█
03:00		3	9	12	█
04:00		17	20	37	█
05:00		68	97	165	█
06:00		135	203	338	█
07:00		237	358	595	█
08:00		259	507	766	█
09:00		367	602	969	█
10:00		385	486	871	█
11:00		428	540	968	█
12:00 PM		512	590	1102	█
01:00		499	492	991	█
02:00		606	460	1066	█
03:00		577	511	1088	█
04:00		547	558	1105	█
05:00		533	561	1094	█
06:00		502	545	1047	█
07:00		475	455	930	█
08:00		433	309	742	█
09:00		287	177	464	█
10:00		126	108	234	█
11:00		213	105	318	█
Total		7308	7752	15060	
Percent		48.5%	51.5%		

Community: Plymouth  
 Com#\_UR/FC: 239\_U5  
 Recorder #: Jamar #12  
 Layout: L6 Basic (2')

Old Colony Planning Council  
 70 School Street  
 Brockton, MA 02301  
 (508) 583-1833  
 www.ocpcrpa.org

Station ID:  
 Site Code: 239  
 Date Start: 15-Jun-11  
 Date End: 21-Jun-11  
 Samoset St (44), east of Allerton St

Start Time	16-Jun-11 Thu	WB	EB	Combined Total	
12:00 AM		136	68	204	
01:00		51	24	75	
02:00		26	14	40	
03:00		6	8	14	
04:00		15	17	32	
05:00		56	79	135	
06:00		151	166	317	
07:00		222	302	524	
08:00		287	494	781	
09:00		346	526	872	
10:00		374	535	909	
11:00		415	588	1003	
12:00 PM		493	578	1071	
01:00		523	575	1098	
02:00		625	504	1129	
03:00		589	544	1133	
04:00		556	562	1118	
05:00		534	600	1134	
06:00		490	579	1069	
07:00		506	512	1018	
08:00		579	395	974	
09:00		447	259	706	
10:00		315	203	518	
11:00		174	95	269	
Total		7916	8227	16143	
Percent		49.0%	51.0%		



Community: Plymouth  
 Com#\_UR/FC: 239\_U5  
 Recorder #: Jamar #12  
 Layout: L6 Basic (2')

Old Colony Planning Council  
 70 School Street  
 Brockton, MA 02301  
 (508) 583-1833  
 www.ocpcrpa.org

Station ID:  
 Site Code: 239  
 Date Start: 15-Jun-11  
 Date End: 21-Jun-11  
 Samoset St (44), east of Allerton St

Start Time	17-Jun-11 Fri	WB	EB	Combined Total	
12:00 AM		149	42	191	████████
01:00		91	33	124	██████
02:00		20	10	30	██
03:00		7	8	15	█
04:00		19	33	52	██
05:00		61	67	128	██████
06:00		142	150	292	██████████
07:00		229	300	529	██████████████
08:00		279	509	788	██████████████████
09:00		338	511	849	██████████████████
10:00		455	527	982	██████████████████
11:00		461	536	997	██████████████████
12:00 PM		532	572	1104	██████████████████
01:00		562	510	1072	██████████████████
02:00		577	481	1058	██████████████████
03:00		558	546	1104	██████████████████
04:00		548	560	1108	██████████████████
05:00		502	645	1147	██████████████████
06:00		449	642	1091	██████████████████
07:00		468	536	1004	██████████████████
08:00		416	423	839	██████████████████
09:00		424	319	743	██████████████████
10:00		315	243	558	██████████████
11:00		219	128	347	██████████
Total		7821	8331	16152	
Percent		48.4%	51.6%		

Community: Plymouth  
 Com#\_UR/FC: 239\_U5  
 Recorder #: Jamar #12  
 Layout: L6 Basic (2')

Old Colony Planning Council  
 70 School Street  
 Brockton, MA 02301  
 (508) 583-1833  
 www.ocpcrpa.org

Station ID:  
 Site Code: 239  
 Date Start: 15-Jun-11  
 Date End: 21-Jun-11  
 Samoset St (44), east of Allerton St

Start Time	18-Jun-11 Sat	WB	EB	Combined Total	
12:00 AM		281	77	358	
01:00		119	30	149	
02:00		44	17	61	
03:00		17	19	36	
04:00		16	30	46	
05:00		36	81	117	
06:00		86	145	231	
07:00		160	246	406	
08:00		247	354	601	
09:00		313	495	808	
10:00		472	545	1017	
11:00		468	562	1030	
12:00 PM		440	606	1046	
01:00		459	613	1072	
02:00		536	522	1058	
03:00		618	551	1169	
04:00		614	538	1152	
05:00		538	592	1130	
06:00		507	578	1085	
07:00		512	506	1018	
08:00		532	479	1011	
09:00		536	392	928	
10:00		418	294	712	
11:00		336	210	546	
Total		8305	8482	16787	
Percent		49.5%	50.5%		

Community: Plymouth  
 Com#\_UR/FC: 239\_U5  
 Recorder #: Jamar #12  
 Layout: L6 Basic (2')

Old Colony Planning Council  
 70 School Street  
 Brockton, MA 02301  
 (508) 583-1833  
 www.ocpcrpa.org

Station ID:  
 Site Code: 239  
 Date Start: 15-Jun-11  
 Date End: 21-Jun-11  
 Samoset St (44), east of Allerton St

Start Time	19-Jun-11 Sun	WB	EB	Combined Total	
12:00 AM		359	89	448	
01:00		194	45	239	
02:00		75	25	100	
03:00		19	10	29	
04:00		15	32	47	
05:00		32	90	122	
06:00		62	127	189	
07:00		123	212	335	
08:00		195	341	536	
09:00		306	467	773	
10:00		384	542	926	
11:00		467	602	1069	
12:00 PM		476	519	995	
01:00		506	488	994	
02:00		527	482	1009	
03:00		590	476	1066	
04:00		621	472	1093	
05:00		568	491	1059	
06:00		552	513	1065	
07:00		562	404	966	
08:00		537	328	865	
09:00		365	227	592	
10:00		233	147	380	
11:00		152	75	227	
Total		7920	7204	15124	
Percent		52.4%	47.6%		

Community: Plymouth  
 Com#\_UR/FC: 239\_U5  
 Recorder #: Jamar #12  
 Layout: L6 Basic (2')

Old Colony Planning Council  
 70 School Street  
 Brockton, MA 02301  
 (508) 583-1833  
 www.ocpcrpa.org

Station ID:  
 Site Code: 239  
 Date Start: 15-Jun-11  
 Date End: 21-Jun-11  
 Samoset St (44), east of Allerton St

Start Time	20-Jun-11 Mon	WB	EB	Combined Total	
12:00 AM		74	34	108	█
01:00		42	21	63	█
02:00		12	10	22	█
03:00		7	6	13	█
04:00		23	28	51	█
05:00		47	59	106	█
06:00		132	161	293	█
07:00		217	316	533	█
08:00		290	441	731	█
09:00		328	467	795	█
10:00		395	529	924	█
11:00		433	569	1002	█
12:00 PM		457	509	966	█
01:00		530	525	1055	█
02:00		561	464	1025	█
03:00		558	490	1048	█
04:00		563	514	1077	█
05:00		585	483	1068	█
06:00		419	560	979	█
07:00		469	417	886	█
08:00		472	311	783	█
09:00		358	227	585	█
10:00		211	140	351	█
11:00		132	62	194	█
Total		7315	7343	14658	
Percent		49.9%	50.1%		

Community: Plymouth  
 Com#\_UR/FC: 239\_U5  
 Recorder #: Jamar #12  
 Layout: L6 Basic (2')

Old Colony Planning Council  
 70 School Street  
 Brockton, MA 02301  
 (508) 583-1833  
 www.ocpcrpa.org

Station ID:  
 Site Code: 239  
 Date Start: 15-Jun-11  
 Date End: 21-Jun-11  
 Samoset St (44), east of Allerton St

Start Time	21-Jun-11 Tue	WB	EB	Combined Total	
12:00 AM		97	27	124	█
01:00		43	21	64	█
02:00		14	13	27	█
03:00		7	8	15	█
04:00		19	21	40	█
05:00		53	92	145	█
06:00		143	141	284	█
07:00		221	350	571	█
08:00		283	485	768	█
09:00		373	521	894	█
10:00		368	551	919	█
11:00		478	598	1076	█
12:00 PM		517	522	1039	█
01:00		547	488	1035	█
02:00		599	471	1070	█
03:00		409	447	856	█
04:00		433	485	918	█
05:00		516	558	1074	█
06:00		456	613	1069	█
07:00		464	459	923	█
08:00		513	313	826	█
09:00		384	242	626	█
10:00		280	148	428	█
11:00		138	67	205	█
Total		7355	7641	14996	
Percent		49.0%	51.0%		
Grand Total		53940	54980		
Percentage		49.5%	50.5%		



Old Colony Planning Council  
 70 School Street  
 Brockton, MA 02301  
 (508) 583-1833  
 www.ocpcrpa.org

Community: Plymouth  
 Com#\_UR/FC: 239\_U5  
 Recorder #: Jamar #12  
 Layout: L6 Basic (2')

Station ID:  
 Site Code: 239  
 Date Start: 15-Jun-11  
 Date End: 21-Jun-11  
 Samoset St (44), east of Allerton St

WB

Start Time	1 15	16 20	21 25	26 30	31 35	36 40	41 45	46 50	51 55	56 60	61 65	66 70	71 75	76 999	Total
06/15/11	2	1	8	19	21	3	0	0	0	0	0	0	0	0	54
01:00	0	0	2	11	13	3	0	0	0	0	0	0	0	0	29
02:00	0	0	2	9	4	1	0	0	0	0	0	0	0	0	16
03:00	0	0	2	0	1	0	0	0	0	0	0	0	0	0	3
04:00	0	1	4	8	4	0	0	0	0	0	0	0	0	0	17
05:00	2	0	13	26	24	3	0	0	0	0	0	0	0	0	68
06:00	6	6	13	71	34	5	0	0	0	0	0	0	0	0	135
07:00	10	2	30	114	76	4	1	0	0	0	0	0	0	0	237
08:00	23	6	50	123	51	5	1	0	0	0	0	0	0	0	259
09:00	31	11	110	159	50	5	0	0	1	0	0	0	0	0	367
10:00	37	25	126	137	55	5	0	0	0	0	0	0	0	0	385
11:00	42	24	126	171	61	3	1	0	0	0	0	0	0	0	428
12 PM	54	22	157	231	48	0	0	0	0	0	0	0	0	0	512
13:00	60	33	153	195	55	3	0	0	0	0	0	0	0	0	499
14:00	74	36	204	231	58	3	0	0	0	0	0	0	0	0	606
15:00	64	57	193	209	50	2	2	0	0	0	0	0	0	0	577
16:00	67	24	151	239	63	2	0	0	0	0	1	0	0	0	547
17:00	67	42	167	198	50	9	0	0	0	0	0	0	0	0	533
18:00	49	24	125	235	65	4	0	0	0	0	0	0	0	0	502
19:00	39	24	131	203	70	7	1	0	0	0	0	0	0	0	475
20:00	27	9	126	197	68	6	0	0	0	0	0	0	0	0	433
21:00	10	2	37	169	64	4	0	1	0	0	0	0	0	0	287
22:00	2	1	13	70	35	3	2	0	0	0	0	0	0	0	126
23:00	4	1	18	125	58	7	0	0	0	0	0	0	0	0	213
Total	670	351	1961	3150	1078	87	8	1	1	0	1	0	0	0	7308

Daily  
 15th Percentile : 13 MPH  
 50th Percentile : 25 MPH  
 85th Percentile : 30 MPH  
 95th Percentile : 33 MPH  
  
 Mean Speed(Average) : 24 MPH  
 10 MPH Pace Speed : 22-31 MPH  
 Number in Pace : 4362  
 Percent in Pace : 59.7%  
 Number of Vehicles > 30 MPH : 1298  
 Percent of Vehicles > 30 MPH : 17.8%

Old Colony Planning Council  
 70 School Street  
 Brockton, MA 02301  
 (508) 583-1833  
 www.ocpcrpa.org

Community: Plymouth  
 Com#\_UR/FC: 239\_U5  
 Recorder #: Jamar #12  
 Layout: L6 Basic (2')

Station ID:  
 Site Code: 239  
 Date Start: 15-Jun-11  
 Date End: 21-Jun-11  
 Samoset St (44), east of Allerton St

WB

Start Time	1 15	16 20	21 25	26 30	31 35	36 40	41 45	46 50	51 55	56 60	61 65	66 70	71 75	76 999	Total
06/16/11	0	2	11	70	49	3	1	0	0	0	0	0	0	0	136
01:00	2	0	12	20	15	2	0	0	0	0	0	0	0	0	51
02:00	0	1	5	7	11	2	0	0	0	0	0	0	0	0	26
03:00	0	0	1	0	5	0	0	0	0	0	0	0	0	0	6
04:00	0	0	5	7	3	0	0	0	0	0	0	0	0	0	15
05:00	2	0	6	32	10	4	1	1	0	0	0	0	0	0	56
06:00	6	2	19	73	38	9	4	0	0	0	0	0	0	0	151
07:00	6	5	32	113	59	6	1	0	0	0	0	0	0	0	222
08:00	15	9	76	123	58	6	0	0	0	0	0	0	0	0	287
09:00	34	13	62	163	68	6	0	0	0	0	0	0	0	0	346
10:00	29	5	92	184	60	4	0	0	0	0	0	0	0	0	374
11:00	48	17	96	189	60	5	0	0	0	0	0	0	0	0	415
12 PM	53	34	162	195	48	1	0	0	0	0	0	0	0	0	493
13:00	67	44	136	229	45	2	0	0	0	0	0	0	0	0	523
14:00	67	43	174	264	74	3	0	0	0	0	0	0	0	0	625
15:00	88	52	195	204	46	4	0	0	0	0	0	0	0	0	589
16:00	54	36	149	251	60	6	0	0	0	0	0	0	0	0	556
17:00	67	26	140	237	62	2	0	0	0	0	0	0	0	0	534
18:00	69	14	112	233	57	4	1	0	0	0	0	0	0	0	490
19:00	55	18	148	225	59	1	0	0	0	0	0	0	0	0	506
20:00	45	31	213	226	58	6	0	0	0	0	0	0	0	0	579
21:00	16	18	115	232	62	3	1	0	0	0	0	0	0	0	447
22:00	6	3	66	169	63	7	1	0	0	0	0	0	0	0	315
23:00	2	4	15	98	48	6	1	0	0	0	0	0	0	0	174
Total	731	377	2042	3544	1118	92	11	1	0	0	0	0	0	0	7916

Daily  
 15th Percentile : 13 MPH  
 50th Percentile : 25 MPH  
 85th Percentile : 30 MPH  
 95th Percentile : 33 MPH  
 Mean Speed(Average) : 24 MPH  
 10 MPH Pace Speed : 22-31 MPH  
 Number in Pace : 4771  
 Percent in Pace : 60.3%  
 Number of Vehicles > 30 MPH : 1378  
 Percent of Vehicles > 30 MPH : 17.4%



Old Colony Planning Council  
 70 School Street  
 Brockton, MA 02301  
 (508) 583-1833  
 www.ocpcrpa.org

Community: Plymouth  
 Com#\_UR/FC: 239\_U5  
 Recorder #: Jamar #12  
 Layout: L6 Basic (2')

Station ID:  
 Site Code: 239  
 Date Start: 15-Jun-11  
 Date End: 21-Jun-11  
 Samoset St (44), east of Allerton St

WB

Start Time	1 15	16 20	21 25	26 30	31 35	36 40	41 45	46 50	51 55	56 60	61 65	66 70	71 75	76 999	Total
06/17/11	3	0	13	77	48	6	2	0	0	0	0	0	0	0	149
01:00	1	0	3	57	29	1	0	0	0	0	0	0	0	0	91
02:00	0	0	1	6	9	4	0	0	0	0	0	0	0	0	20
03:00	0	0	0	7	0	0	0	0	0	0	0	0	0	0	7
04:00	1	1	5	7	5	0	0	0	0	0	0	0	0	0	19
05:00	2	0	10	32	13	4	0	0	0	0	0	0	0	0	61
06:00	1	1	23	83	33	1	0	0	0	0	0	0	0	0	142
07:00	10	4	35	95	80	4	0	1	0	0	0	0	0	0	229
08:00	24	1	53	139	55	5	2	0	0	0	0	0	0	0	279
09:00	38	7	76	164	50	3	0	0	0	0	0	0	0	0	338
10:00	24	12	130	232	51	6	0	0	0	0	0	0	0	0	455
11:00	62	40	122	183	51	3	0	0	0	0	0	0	0	0	461
12 PM	68	21	177	222	42	2	0	0	0	0	0	0	0	0	532
13:00	83	55	197	183	42	2	0	0	0	0	0	0	0	0	562
14:00	73	40	201	207	53	3	0	0	0	0	0	0	0	0	577
15:00	55	37	166	240	58	2	0	0	0	0	0	0	0	0	558
16:00	66	34	168	226	49	4	1	0	0	0	0	0	0	0	548
17:00	58	38	119	231	52	3	1	0	0	0	0	0	0	0	502
18:00	48	16	118	193	68	6	0	0	0	0	0	0	0	0	449
19:00	63	38	126	192	49	0	0	0	0	0	0	0	0	0	468
20:00	33	20	144	179	35	5	0	0	0	0	0	0	0	0	416
21:00	19	15	143	206	40	0	0	1	0	0	0	0	0	0	424
22:00	7	4	87	175	39	3	0	0	0	0	0	0	0	0	315
23:00	3	4	42	118	49	3	0	0	0	0	0	0	0	0	219
Total	742	388	2159	3454	1000	70	6	2	0	0	0	0	0	0	7821

Daily  
 15th Percentile : 12 MPH  
 50th Percentile : 25 MPH  
 85th Percentile : 30 MPH  
 95th Percentile : 33 MPH  
  
 Mean Speed(Average) : 24 MPH  
 10 MPH Pace Speed : 22-31 MPH  
 Number in Pace : 4735  
 Percent in Pace : 60.5%  
 Number of Vehicles > 30 MPH : 1247  
 Percent of Vehicles > 30 MPH : 15.9%

Old Colony Planning Council  
 70 School Street  
 Brockton, MA 02301  
 (508) 583-1833  
 www.ocpcrpa.org

Community: Plymouth  
 Com#\_UR/FC: 239\_U5  
 Recorder #: Jamar #12  
 Layout: L6 Basic (2')

Station ID:  
 Site Code: 239  
 Date Start: 15-Jun-11  
 Date End: 21-Jun-11  
 Samoset St (44), east of Allerton St

WB

Start Time	1 15	16 20	21 25	26 30	31 35	36 40	41 45	46 50	51 55	56 60	61 65	66 70	71 75	76 999	Total
06/18/11	3	5	41	162	66	4	0	0	0	0	0	0	0	0	281
01:00	1	2	13	64	36	3	0	0	0	0	0	0	0	0	119
02:00	0	0	7	18	17	2	0	0	0	0	0	0	0	0	44
03:00	1	2	2	7	4	1	0	0	0	0	0	0	0	0	17
04:00	1	0	3	9	3	0	0	0	0	0	0	0	0	0	16
05:00	0	1	4	22	8	1	0	0	0	0	0	0	0	0	36
06:00	2	2	12	36	26	7	1	0	0	0	0	0	0	0	86
07:00	6	1	21	84	44	4	0	0	0	0	0	0	0	0	160
08:00	15	1	53	122	50	5	1	0	0	0	0	0	0	0	247
09:00	23	4	77	153	51	5	0	0	0	0	0	0	0	0	313
10:00	44	14	102	228	80	3	1	0	0	0	0	0	0	0	472
11:00	52	27	107	208	69	5	0	0	0	0	0	0	0	0	468
12 PM	48	34	151	167	39	1	0	0	0	0	0	0	0	0	440
13:00	44	25	156	198	36	0	0	0	0	0	0	0	0	0	459
14:00	76	40	163	204	48	5	0	0	0	0	0	0	0	0	536
15:00	55	25	207	258	66	6	1	0	0	0	0	0	0	0	618
16:00	98	40	207	222	43	4	0	0	0	0	0	0	0	0	614
17:00	64	53	190	193	34	4	0	0	0	0	0	0	0	0	538
18:00	71	26	148	211	46	5	0	0	0	0	0	0	0	0	507
19:00	40	23	192	211	44	1	1	0	0	0	0	0	0	0	512
20:00	48	41	194	203	42	4	0	0	0	0	0	0	0	0	532
21:00	38	36	217	201	39	5	0	0	0	0	0	0	0	0	536
22:00	26	8	142	197	43	2	0	0	0	0	0	0	0	0	418
23:00	14	10	99	154	51	8	0	0	0	0	0	0	0	0	336
Total	770	420	2508	3532	985	85	5	0	0	0	0	0	0	0	8305

Daily  
 15th Percentile : 13 MPH  
 50th Percentile : 24 MPH  
 85th Percentile : 30 MPH  
 95th Percentile : 33 MPH  
  
 Mean Speed(Average) : 24 MPH  
 10 MPH Pace Speed : 22-31 MPH  
 Number in Pace : 5048  
 Percent in Pace : 60.8%  
 Number of Vehicles > 30 MPH : 1256  
 Percent of Vehicles > 30 MPH : 15.1%

Community: Plymouth  
 Com#\_UR/FC: 239\_U5  
 Recorder #: Jamar #12  
 Layout: L6 Basic (2')

Station ID:  
 Site Code: 239  
 Date Start: 15-Jun-11  
 Date End: 21-Jun-11  
 Samoset St (44), east of Allerton St

WB

Start Time	1 15	16 20	21 25	26 30	31 35	36 40	41 45	46 50	51 55	56 60	61 65	66 70	71 75	76 999	Total
06/19/11	6	1	42	204	95	10	1	0	0	0	0	0	0	0	359
01:00	2	1	26	103	58	4	0	0	0	0	0	0	0	0	194
02:00	0	0	2	34	34	5	0	0	0	0	0	0	0	0	75
03:00	2	0	1	6	7	3	0	0	0	0	0	0	0	0	19
04:00	1	1	6	5	2	0	0	0	0	0	0	0	0	0	15
05:00	1	0	5	16	9	1	0	0	0	0	0	0	0	0	32
06:00	0	2	9	34	13	3	1	0	0	0	0	0	0	0	62
07:00	3	0	14	66	37	3	0	0	0	0	0	0	0	0	123
08:00	11	2	36	97	45	4	0	0	0	0	0	0	0	0	195
09:00	17	4	64	163	54	4	0	0	0	0	0	0	0	0	306
10:00	39	1	95	199	45	5	0	0	0	0	0	0	0	0	384
11:00	55	14	164	194	35	5	0	0	0	0	0	0	0	0	467
12 PM	95	32	160	163	24	2	0	0	0	0	0	0	0	0	476
13:00	91	46	193	147	25	4	0	0	0	0	0	0	0	0	506
14:00	88	57	193	150	32	7	0	0	0	0	0	0	0	0	527
15:00	76	20	200	248	44	2	0	0	0	0	0	0	0	0	590
16:00	70	28	236	226	58	3	0	0	0	0	0	0	0	0	621
17:00	66	29	176	222	71	4	0	0	0	0	0	0	0	0	568
18:00	41	26	145	266	68	5	1	0	0	0	0	0	0	0	552
19:00	53	26	177	244	57	5	0	0	0	0	0	0	0	0	562
20:00	45	38	203	203	47	1	0	0	0	0	0	0	0	0	537
21:00	17	10	110	190	34	4	0	0	0	0	0	0	0	0	365
22:00	9	3	42	109	62	8	0	0	0	0	0	0	0	0	233
23:00	3	1	19	79	43	6	0	1	0	0	0	0	0	0	152
Total	791	342	2318	3368	999	98	3	1	0	0	0	0	0	0	7920

Daily  
 15th Percentile : 12 MPH  
 50th Percentile : 24 MPH  
 85th Percentile : 30 MPH  
 95th Percentile : 33 MPH  
  
 Mean Speed(Average) : 24 MPH  
 10 MPH Pace Speed : 22-31 MPH  
 Number in Pace : 4765  
 Percent in Pace : 60.2%  
 Number of Vehicles > 30 MPH : 1258  
 Percent of Vehicles > 30 MPH : 15.9%

Old Colony Planning Council  
 70 School Street  
 Brockton, MA 02301  
 (508) 583-1833  
 www.ocpcrpa.org

Community: Plymouth  
 Com#\_UR/FC: 239\_U5  
 Recorder #: Jamar #12  
 Layout: L6 Basic (2')

Station ID:  
 Site Code: 239  
 Date Start: 15-Jun-11  
 Date End: 21-Jun-11  
 Samoset St (44), east of Allerton St

WB

Start Time	1 15	16 20	21 25	26 30	31 35	36 40	41 45	46 50	51 55	56 60	61 65	66 70	71 75	76 999	Total
06/20/11	0	1	8	33	27	5	0	0	0	0	0	0	0	0	74
01:00	0	1	3	17	16	5	0	0	0	0	0	0	0	0	42
02:00	0	0	1	6	5	0	0	0	0	0	0	0	0	0	12
03:00	0	0	1	1	4	1	0	0	0	0	0	0	0	0	7
04:00	2	0	5	9	6	1	0	0	0	0	0	0	0	0	23
05:00	0	2	5	30	10	0	0	0	0	0	0	0	0	0	47
06:00	5	1	18	66	40	2	0	0	0	0	0	0	0	0	132
07:00	8	6	32	118	48	3	0	2	0	0	0	0	0	0	217
08:00	15	1	59	152	58	4	0	1	0	0	0	0	0	0	290
09:00	20	7	69	166	59	5	1	1	0	0	0	0	0	0	328
10:00	29	18	79	196	67	4	2	0	0	0	0	0	0	0	395
11:00	47	19	110	206	45	5	1	0	0	0	0	0	0	0	433
12 PM	69	27	143	180	36	2	0	0	0	0	0	0	0	0	457
13:00	71	35	181	211	32	0	0	0	0	0	0	0	0	0	530
14:00	82	79	211	167	20	2	0	0	0	0	0	0	0	0	561
15:00	74	26	178	228	48	4	0	0	0	0	0	0	0	0	558
16:00	71	37	139	259	52	5	0	0	0	0	0	0	0	0	563
17:00	67	13	147	281	71	6	0	0	0	0	0	0	0	0	585
18:00	42	13	101	178	79	6	0	0	0	0	0	0	0	0	419
19:00	30	18	137	223	54	6	1	0	0	0	0	0	0	0	469
20:00	39	18	142	199	67	6	1	0	0	0	0	0	0	0	472
21:00	17	11	95	179	50	6	0	0	0	0	0	0	0	0	358
22:00	4	1	31	123	46	6	0	0	0	0	0	0	0	0	211
23:00	3	0	15	77	33	4	0	0	0	0	0	0	0	0	132
Total	695	334	1910	3305	973	88	6	4	0	0	0	0	0	0	7315

Daily  
 15th Percentile : 12 MPH  
 50th Percentile : 25 MPH  
 85th Percentile : 30 MPH  
 95th Percentile : 33 MPH  
  
 Mean Speed(Average) : 24 MPH  
 10 MPH Pace Speed : 22-31 MPH  
 Number in Pace : 4433  
 Percent in Pace : 60.6%  
 Number of Vehicles > 30 MPH : 1229  
 Percent of Vehicles > 30 MPH : 16.8%

Old Colony Planning Council  
 70 School Street  
 Brockton, MA 02301  
 (508) 583-1833  
 www.ocpcrpa.org

Community: Plymouth  
 Com#\_UR/FC: 239\_U5  
 Recorder #: Jamar #12  
 Layout: L6 Basic (2')

Station ID:  
 Site Code: 239  
 Date Start: 15-Jun-11  
 Date End: 21-Jun-11  
 Samoset St (44), east of Allerton St

WB

Start Time	1	16	21	26	31	36	41	46	51	56	61	66	71	76	999	Total
	15	20	25	30	35	40	45	50	55	60	65	70	75			
06/21/11	0	0	5	47	42	2	1	0	0	0	0	0	0	0	0	97
01:00	0	2	6	20	15	0	0	0	0	0	0	0	0	0	0	43
02:00	0	0	1	7	6	0	0	0	0	0	0	0	0	0	0	14
03:00	0	0	2	2	3	0	0	0	0	0	0	0	0	0	0	7
04:00	0	1	3	11	3	1	0	0	0	0	0	0	0	0	0	19
05:00	2	0	4	28	15	4	0	0	0	0	0	0	0	0	0	53
06:00	0	0	28	69	41	4	1	0	0	0	0	0	0	0	0	143
07:00	9	5	39	106	57	5	0	0	0	0	0	0	0	0	0	221
08:00	20	8	47	149	52	6	1	0	0	0	0	0	0	0	0	283
09:00	29	15	91	165	65	6	1	0	0	0	0	1	0	0	0	373
10:00	26	13	88	193	43	5	0	0	0	0	0	0	0	0	0	368
11:00	43	19	125	227	59	5	0	0	0	0	0	0	0	0	0	478
12 PM	87	24	127	233	44	2	0	0	0	0	0	0	0	0	0	517
13:00	82	60	175	200	27	3	0	0	0	0	0	0	0	0	0	547
14:00	76	57	210	208	46	2	0	0	0	0	0	0	0	0	0	599
15:00	161	31	116	86	13	2	0	0	0	0	0	0	0	0	0	409
16:00	149	28	73	142	38	3	0	0	0	0	0	0	0	0	0	433
17:00	62	28	98	256	69	3	0	0	0	0	0	0	0	0	0	516
18:00	58	16	124	203	52	2	1	0	0	0	0	0	0	0	0	456
19:00	33	10	149	209	59	4	0	0	0	0	0	0	0	0	0	464
20:00	34	27	167	219	61	4	0	1	0	0	0	0	0	0	0	513
21:00	10	11	95	213	44	11	0	0	0	0	0	0	0	0	0	384
22:00	9	6	59	138	56	12	0	0	0	0	0	0	0	0	0	280
23:00	4	3	11	73	38	9	0	0	0	0	0	0	0	0	0	138
Total	894	364	1843	3204	948	95	5	1	0	0	0	1	0	0	0	7355

Daily  
 15th Percentile : 10 MPH  
 50th Percentile : 24 MPH  
 85th Percentile : 30 MPH  
 95th Percentile : 33 MPH  
 Mean Speed(Average) : 23 MPH  
 10 MPH Pace Speed : 22-31 MPH  
 Number in Pace : 4206  
 Percent in Pace : 57.2%  
 Number of Vehicles > 30 MPH : 1177  
 Percent of Vehicles > 30 MPH : 16.0%

Grand Total	5293	2576	14741	23557	7101	615	44	10	1	0	1	1	0	0	0	53940
-------------	------	------	-------	-------	------	-----	----	----	---	---	---	---	---	---	---	-------

Overall  
 15th Percentile : 12 MPH  
 50th Percentile : 25 MPH  
 85th Percentile : 30 MPH  
 95th Percentile : 33 MPH  
 Mean Speed(Average) : 24 MPH  
 10 MPH Pace Speed : 22-31 MPH  
 Number in Pace : 32317  
 Percent in Pace : 59.9%  
 Number of Vehicles > 30 MPH : 8842  
 Percent of Vehicles > 30 MPH : 16.4%

Old Colony Planning Council  
 70 School Street  
 Brockton, MA 02301  
 (508) 583-1833  
 www.ocpcrpa.org

Community: Plymouth  
 Com#\_UR/FC: 239\_U5  
 Recorder #: Jamar #12  
 Layout: L6 Basic (2')

Station ID:  
 Site Code: 239  
 Date Start: 15-Jun-11  
 Date End: 21-Jun-11  
 Samoset St (44), east of Allerton St

EB

Start Time	1 15	16 20	21 25	26 30	31 35	36 40	41 45	46 50	51 55	56 60	61 65	66 70	71 75	76 999	Total
06/15/11	1	0	5	13	15	1	0	0	0	0	0	0	0	0	35
01:00	0	0	0	9	7	1	0	0	0	0	0	0	0	0	17
02:00	0	0	0	3	4	0	0	0	0	0	0	0	0	0	7
03:00	0	1	2	2	2	2	0	0	0	0	0	0	0	0	9
04:00	0	0	4	9	6	1	0	0	0	0	0	0	0	0	20
05:00	0	1	13	46	29	6	2	0	0	0	0	0	0	0	97
06:00	8	8	38	96	49	4	0	0	0	0	0	0	0	0	203
07:00	20	9	67	180	76	6	0	0	0	0	0	0	0	0	358
08:00	58	44	155	187	56	7	0	0	0	0	0	0	0	0	507
09:00	91	83	224	172	29	3	0	0	0	0	0	0	0	0	602
10:00	98	69	139	145	33	1	1	0	0	0	0	0	0	0	486
11:00	198	137	113	80	12	0	0	0	0	0	0	0	0	0	540
12 PM	224	104	123	124	15	0	0	0	0	0	0	0	0	0	590
13:00	150	108	122	87	24	1	0	0	0	0	0	0	0	0	492
14:00	125	75	125	101	32	2	0	0	0	0	0	0	0	0	460
15:00	167	91	121	99	32	1	0	0	0	0	0	0	0	0	511
16:00	143	98	137	154	24	2	0	0	0	0	0	0	0	0	558
17:00	167	138	124	104	25	3	0	0	0	0	0	0	0	0	561
18:00	118	65	130	164	65	1	2	0	0	0	0	0	0	0	545
19:00	70	39	139	158	45	4	0	0	0	0	0	0	0	0	455
20:00	32	20	75	134	43	5	0	0	0	0	0	0	0	0	309
21:00	5	4	35	101	30	1	1	0	0	0	0	0	0	0	177
22:00	2	1	13	60	25	6	1	0	0	0	0	0	0	0	108
23:00	1	1	17	56	29	1	0	0	0	0	0	0	0	0	105
Total	1678	1096	1921	2284	707	59	7	0	0	0	0	0	0	0	7752

Daily  
 15th Percentile : 7 MPH  
 50th Percentile : 20 MPH  
 85th Percentile : 28 MPH  
 95th Percentile : 32 MPH  
  
 Mean Speed(Average) : 19 MPH  
 10 MPH Pace Speed : 21-30 MPH  
 Number in Pace : 3149  
 Percent in Pace : 40.6%  
 Number of Vehicles > 30 MPH : 774  
 Percent of Vehicles > 30 MPH : 10.0%

Old Colony Planning Council  
 70 School Street  
 Brockton, MA 02301  
 (508) 583-1833  
 www.ocpcrpa.org

Community: Plymouth  
 Com#\_UR/FC: 239\_U5  
 Recorder #: Jamar #12  
 Layout: L6 Basic (2')

Station ID:  
 Site Code: 239  
 Date Start: 15-Jun-11  
 Date End: 21-Jun-11  
 Samoset St (44), east of Allerton St

EB

Start Time	1 15	16 20	21 25	26 30	31 35	36 40	41 45	46 50	51 55	56 60	61 65	66 70	71 75	76 999	Total
06/16/11	0	0	11	36	19	2	0	0	0	0	0	0	0	0	68
01:00	0	0	5	9	9	1	0	0	0	0	0	0	0	0	24
02:00	3	1	1	3	5	1	0	0	0	0	0	0	0	0	14
03:00	0	0	0	6	2	0	0	0	0	0	0	0	0	0	8
04:00	0	0	2	8	6	1	0	0	0	0	0	0	0	0	17
05:00	2	0	8	41	23	4	0	1	0	0	0	0	0	0	79
06:00	7	2	20	78	47	11	1	0	0	0	0	0	0	0	166
07:00	16	7	46	134	80	18	1	0	0	0	0	0	0	0	302
08:00	42	29	145	214	64	0	0	0	0	0	0	0	0	0	494
09:00	57	74	141	198	53	3	0	0	0	0	0	0	0	0	526
10:00	85	66	156	181	45	2	0	0	0	0	0	0	0	0	535
11:00	155	150	150	101	32	0	0	0	0	0	0	0	0	0	588
12 PM	195	114	165	84	18	2	0	0	0	0	0	0	0	0	578
13:00	161	123	131	130	28	2	0	0	0	0	0	0	0	0	575
14:00	128	75	144	116	39	2	0	0	0	0	0	0	0	0	504
15:00	178	116	100	118	31	1	0	0	0	0	0	0	0	0	544
16:00	132	106	169	121	32	2	0	0	0	0	0	0	0	0	562
17:00	171	143	159	105	20	2	0	0	0	0	0	0	0	0	600
18:00	174	119	147	97	39	3	0	0	0	0	0	0	0	0	579
19:00	125	89	164	103	29	2	0	0	0	0	0	0	0	0	512
20:00	102	44	87	126	34	1	1	0	0	0	0	0	0	0	395
21:00	24	14	71	123	26	0	1	0	0	0	0	0	0	0	259
22:00	12	2	44	103	41	1	0	0	0	0	0	0	0	0	203
23:00	5	2	11	46	30	1	0	0	0	0	0	0	0	0	95
Total	1774	1276	2077	2281	752	62	4	1	0	0	0	0	0	0	8227

Daily  
 15th Percentile : 7 MPH  
 50th Percentile : 19 MPH  
 85th Percentile : 28 MPH  
 95th Percentile : 32 MPH  
  
 Mean Speed(Average) : 19 MPH  
 10 MPH Pace Speed : 21-30 MPH  
 Number in Pace : 3263  
 Percent in Pace : 39.7%  
 Number of Vehicles > 30 MPH : 802  
 Percent of Vehicles > 30 MPH : 9.7%

Community: Plymouth  
 Com#\_UR/FC: 239\_U5  
 Recorder #: Jamar #12  
 Layout: L6 Basic (2')

Station ID:  
 Site Code: 239  
 Date Start: 15-Jun-11  
 Date End: 21-Jun-11  
 Samoset St (44), east of Allerton St

EB

Start Time	1	16	21	26	31	36	41	46	51	56	61	66	71	76	999	Total
	15	20	25	30	35	40	45	50	55	60	65	70	75	80	85	
06/17/11	4	0	7	19	12	0	0	0	0	0	0	0	0	0	0	42
01:00	0	0	3	18	11	1	0	0	0	0	0	0	0	0	0	33
02:00	0	0	0	6	3	0	1	0	0	0	0	0	0	0	0	10
03:00	0	0	0	1	5	1	1	0	0	0	0	0	0	0	0	8
04:00	0	0	7	16	10	0	0	0	0	0	0	0	0	0	0	33
05:00	1	2	12	37	13	1	1	0	0	0	0	0	0	0	0	67
06:00	7	6	20	68	44	5	0	0	0	0	0	0	0	0	0	150
07:00	16	10	52	134	79	7	2	0	0	0	0	0	0	0	0	300
08:00	62	79	121	181	63	3	0	0	0	0	0	0	0	0	0	509
09:00	81	72	135	173	43	7	0	0	0	0	0	0	0	0	0	511
10:00	80	60	170	171	42	4	0	0	0	0	0	0	0	0	0	527
11:00	157	130	127	98	21	3	0	0	0	0	0	0	0	0	0	536
12 PM	183	146	149	76	18	0	0	0	0	0	0	0	0	0	0	572
13:00	165	113	126	92	12	2	0	0	0	0	0	0	0	0	0	510
14:00	138	88	124	102	25	4	0	0	0	0	0	0	0	0	0	481
15:00	154	135	129	105	22	0	1	0	0	0	0	0	0	0	0	546
16:00	121	103	139	157	38	2	0	0	0	0	0	0	0	0	0	560
17:00	158	112	186	143	46	0	0	0	0	0	0	0	0	0	0	645
18:00	150	96	193	171	31	1	0	0	0	0	0	0	0	0	0	642
19:00	115	84	167	143	26	1	0	0	0	0	0	0	0	0	0	536
20:00	45	35	129	178	35	1	0	0	0	0	0	0	0	0	0	423
21:00	33	20	87	150	26	2	1	0	0	0	0	0	0	0	0	319
22:00	21	2	55	122	42	1	0	0	0	0	0	0	0	0	0	243
23:00	5	4	31	70	14	4	0	0	0	0	0	0	0	0	0	128
Total	1696	1297	2169	2431	681	50	7	0	0	0	0	0	0	0	0	8331

Daily

15th Percentile : 8 MPH  
 50th Percentile : 20 MPH  
 85th Percentile : 28 MPH  
 95th Percentile : 31 MPH

Mean Speed(Average) : 19 MPH  
 10 MPH Pace Speed : 21-30 MPH  
 Number in Pace : 3454  
 Percent in Pace : 41.5%  
 Number of Vehicles > 30 MPH : 764  
 Percent of Vehicles > 30 MPH : 9.2%



Old Colony Planning Council  
 70 School Street  
 Brockton, MA 02301  
 (508) 583-1833  
 www.ocpcrpa.org

Community: Plymouth  
 Com#\_UR/FC: 239\_U5  
 Recorder #: Jamar #12  
 Layout: L6 Basic (2')

Station ID:  
 Site Code: 239  
 Date Start: 15-Jun-11  
 Date End: 21-Jun-11  
 Samoset St (44), east of Allerton St

EB

Start Time	1 15	16 20	21 25	26 30	31 35	36 40	41 45	46 50	51 55	56 60	61 65	66 70	71 75	76 999	Total
06/18/11	1	1	8	43	21	3	0	0	0	0	0	0	0	0	77
01:00	1	0	3	13	11	2	0	0	0	0	0	0	0	0	30
02:00	0	0	3	5	7	2	0	0	0	0	0	0	0	0	17
03:00	0	0	1	10	7	1	0	0	0	0	0	0	0	0	19
04:00	0	1	3	20	6	0	0	0	0	0	0	0	0	0	30
05:00	2	3	16	31	27	1	1	0	0	0	0	0	0	0	81
06:00	2	0	19	68	47	9	0	0	0	0	0	0	0	0	145
07:00	8	6	44	113	65	10	0	0	0	0	0	0	0	0	246
08:00	14	13	90	175	58	4	0	0	0	0	0	0	0	0	354
09:00	46	55	157	193	42	2	0	0	0	0	0	0	0	0	495
10:00	108	85	170	144	35	3	0	0	0	0	0	0	0	0	545
11:00	124	116	165	129	25	3	0	0	0	0	0	0	0	0	562
12 PM	209	187	133	69	8	0	0	0	0	0	0	0	0	0	606
13:00	223	139	159	78	14	0	0	0	0	0	0	0	0	0	613
14:00	173	105	143	84	14	3	0	0	0	0	0	0	0	0	522
15:00	136	95	169	126	22	3	0	0	0	0	0	0	0	0	551
16:00	177	107	125	112	17	0	0	0	0	0	0	0	0	0	538
17:00	163	155	170	90	13	1	0	0	0	0	0	0	0	0	592
18:00	204	155	125	81	13	0	0	0	0	0	0	0	0	0	578
19:00	131	90	103	139	42	1	0	0	0	0	0	0	0	0	506
20:00	93	55	165	126	40	0	0	0	0	0	0	0	0	0	479
21:00	71	41	112	139	28	1	0	0	0	0	0	0	0	0	392
22:00	26	19	72	136	39	2	0	0	0	0	0	0	0	0	294
23:00	17	19	56	83	31	4	0	0	0	0	0	0	0	0	210
Total	1929	1447	2211	2207	632	55	1	0	0	0	0	0	0	0	8482

Daily  
 15th Percentile : 7 MPH  
 50th Percentile : 18 MPH  
 85th Percentile : 27 MPH  
 95th Percentile : 31 MPH  
  
 Mean Speed(Average) : 19 MPH  
 10 MPH Pace Speed : 20-29 MPH  
 Number in Pace : 3293  
 Percent in Pace : 38.8%  
 Number of Vehicles > 30 MPH : 692  
 Percent of Vehicles > 30 MPH : 8.2%

Old Colony Planning Council  
 70 School Street  
 Brockton, MA 02301  
 (508) 583-1833  
 www.ocpcrpa.org

Community: Plymouth  
 Com#\_UR/FC: 239\_U5  
 Recorder #: Jamar #12  
 Layout: L6 Basic (2')

Station ID:  
 Site Code: 239  
 Date Start: 15-Jun-11  
 Date End: 21-Jun-11  
 Samoset St (44), east of Allerton St

EB

Start Time	1 15	16 20	21 25	26 30	31 35	36 40	41 45	46 50	51 55	56 60	61 65	66 70	71 75	76 999	Total
06/19/11	5	0	17	44	19	4	0	0	0	0	0	0	0	0	89
01:00	2	0	3	18	18	3	1	0	0	0	0	0	0	0	45
02:00	0	0	1	13	11	0	0	0	0	0	0	0	0	0	25
03:00	0	0	2	5	3	0	0	0	0	0	0	0	0	0	10
04:00	2	1	11	12	6	0	0	0	0	0	0	0	0	0	32
05:00	2	3	23	36	24	2	0	0	0	0	0	0	0	0	90
06:00	1	3	14	67	38	4	0	0	0	0	0	0	0	0	127
07:00	2	1	31	107	61	10	0	0	0	0	0	0	0	0	212
08:00	39	17	71	139	68	7	0	0	0	0	0	0	0	0	341
09:00	54	45	131	170	66	1	0	0	0	0	0	0	0	0	467
10:00	91	78	176	151	44	1	1	0	0	0	0	0	0	0	542
11:00	206	177	155	58	6	0	0	0	0	0	0	0	0	0	602
12 PM	239	174	89	14	3	0	0	0	0	0	0	0	0	0	519
13:00	242	159	82	5	0	0	0	0	0	0	0	0	0	0	488
14:00	215	170	78	16	3	0	0	0	0	0	0	0	0	0	482
15:00	170	125	100	64	17	0	0	0	0	0	0	0	0	0	476
16:00	151	103	122	78	18	0	0	0	0	0	0	0	0	0	472
17:00	123	82	121	125	37	3	0	0	0	0	0	0	0	0	491
18:00	127	76	132	144	31	3	0	0	0	0	0	0	0	0	513
19:00	77	36	102	145	43	1	0	0	0	0	0	0	0	0	404
20:00	35	22	96	137	37	1	0	0	0	0	0	0	0	0	328
21:00	24	12	44	104	40	3	0	0	0	0	0	0	0	0	227
22:00	8	0	25	79	32	3	0	0	0	0	0	0	0	0	147
23:00	8	1	21	30	13	1	1	0	0	0	0	0	0	0	75
Total	1823	1285	1647	1761	638	47	3	0	0	0	0	0	0	0	7204

Daily  
 15th Percentile : 7 MPH  
 50th Percentile : 17 MPH  
 85th Percentile : 27 MPH  
 95th Percentile : 31 MPH  
  
 Mean Speed(Average) : 18 MPH  
 10 MPH Pace Speed : 20-29 MPH  
 Number in Pace : 2519  
 Percent in Pace : 35.0%  
 Number of Vehicles > 30 MPH : 637  
 Percent of Vehicles > 30 MPH : 8.8%

Old Colony Planning Council  
 70 School Street  
 Brockton, MA 02301  
 (508) 583-1833  
 www.ocpcrpa.org

Community: Plymouth  
 Com#\_UR/FC: 239\_U5  
 Recorder #: Jamar #12  
 Layout: L6 Basic (2')

Station ID:  
 Site Code: 239  
 Date Start: 15-Jun-11  
 Date End: 21-Jun-11  
 Samoset St (44), east of Allerton St

EB

Start Time	1 15	16 20	21 25	26 30	31 35	36 40	41 45	46 50	51 55	56 60	61 65	66 70	71 75	76 999	Total
06/20/11	2	2	4	15	9	2	0	0	0	0	0	0	0	0	34
01:00	0	0	0	12	9	0	0	0	0	0	0	0	0	0	21
02:00	0	0	0	9	0	1	0	0	0	0	0	0	0	0	10
03:00	0	0	1	4	1	0	0	0	0	0	0	0	0	0	6
04:00	1	1	8	9	8	1	0	0	0	0	0	0	0	0	28
05:00	1	1	11	23	21	2	0	0	0	0	0	0	0	0	59
06:00	3	2	14	84	54	3	0	1	0	0	0	0	0	0	161
07:00	22	16	55	151	63	9	0	0	0	0	0	0	0	0	316
08:00	44	64	111	161	57	4	0	0	0	0	0	0	0	0	441
09:00	49	52	128	182	53	2	1	0	0	0	0	0	0	0	467
10:00	88	79	170	164	26	2	0	0	0	0	0	0	0	0	529
11:00	125	122	160	128	33	1	0	0	0	0	0	0	0	0	569
12 PM	186	118	122	62	20	1	0	0	0	0	0	0	0	0	509
13:00	172	120	103	109	19	2	0	0	0	0	0	0	0	0	525
14:00	154	128	110	61	11	0	0	0	0	0	0	0	0	0	464
15:00	149	95	130	88	27	1	0	0	0	0	0	0	0	0	490
16:00	162	115	130	88	19	0	0	0	0	0	0	0	0	0	514
17:00	130	67	129	113	41	3	0	0	0	0	0	0	0	0	483
18:00	106	63	136	184	69	2	0	0	0	0	0	0	0	0	560
19:00	70	44	118	143	37	5	0	0	0	0	0	0	0	0	417
20:00	27	7	81	153	38	5	0	0	0	0	0	0	0	0	311
21:00	21	8	48	105	42	3	0	0	0	0	0	0	0	0	227
22:00	7	7	24	66	30	5	1	0	0	0	0	0	0	0	140
23:00	11	0	12	22	15	2	0	0	0	0	0	0	0	0	62
Total	1530	1111	1805	2136	702	56	2	1	0	0	0	0	0	0	7343

Daily  
 15th Percentile : 7 MPH  
 50th Percentile : 20 MPH  
 85th Percentile : 28 MPH  
 95th Percentile : 32 MPH  
  
 Mean Speed(Average) : 19 MPH  
 10 MPH Pace Speed : 21-30 MPH  
 Number in Pace : 2967  
 Percent in Pace : 40.4%  
 Number of Vehicles > 30 MPH : 751  
 Percent of Vehicles > 30 MPH : 10.2%

Community: Plymouth  
 Com#\_UR/FC: 239\_U5  
 Recorder #: Jamar #12  
 Layout: L6 Basic (2')

Station ID:  
 Site Code: 239  
 Date Start: 15-Jun-11  
 Date End: 21-Jun-11  
 Samoset St (44), east of Allerton St

EB

Start Time	1	16	21	26	31	36	41	46	51	56	61	66	71	76	999	Total
	15	20	25	30	35	40	45	50	55	60	65	70	75	80	85	
06/21/11	7	0	4	11	5	0	0	0	0	0	0	0	0	0	0	27
01:00	2	0	1	9	9	0	0	0	0	0	0	0	0	0	0	21
02:00	1	1	1	6	3	1	0	0	0	0	0	0	0	0	0	13
03:00	0	0	3	3	1	1	0	0	0	0	0	0	0	0	0	8
04:00	0	1	5	8	7	0	0	0	0	0	0	0	0	0	0	21
05:00	3	0	16	48	23	2	0	0	0	0	0	0	0	0	0	92
06:00	4	0	24	62	42	9	0	0	0	0	0	0	0	0	0	141
07:00	19	21	77	149	76	8	0	0	0	0	0	0	0	0	0	350
08:00	55	31	107	214	71	7	0	0	0	0	0	0	0	0	0	485
09:00	59	73	179	160	49	1	0	0	0	0	0	0	0	0	0	521
10:00	109	100	154	147	39	2	0	0	0	0	0	0	0	0	0	551
11:00	140	105	191	144	18	0	0	0	0	0	0	0	0	0	0	598
12 PM	242	97	113	62	7	1	0	0	0	0	0	0	0	0	0	522
13:00	187	114	117	57	13	0	0	0	0	0	0	0	0	0	0	488
14:00	134	69	125	123	18	2	0	0	0	0	0	0	0	0	0	471
15:00	175	97	95	64	15	1	0	0	0	0	0	0	0	0	0	447
16:00	145	90	101	122	26	1	0	0	0	0	0	0	0	0	0	485
17:00	136	103	140	145	28	6	0	0	0	0	0	0	0	0	0	558
18:00	170	158	171	96	18	0	0	0	0	0	0	0	0	0	0	613
19:00	76	46	90	179	63	5	0	0	0	0	0	0	0	0	0	459
20:00	34	23	81	137	37	1	0	0	0	0	0	0	0	0	0	313
21:00	25	1	60	125	30	1	0	0	0	0	0	0	0	0	0	242
22:00	7	2	32	82	24	1	0	0	0	0	0	0	0	0	0	148
23:00	4	4	6	36	14	2	1	0	0	0	0	0	0	0	0	67
Total	1734	1136	1893	2189	636	52	1	0	0	0	0	0	0	0	0	7641

Daily  
 15th Percentile : 7 MPH  
 50th Percentile : 19 MPH  
 85th Percentile : 28 MPH  
 95th Percentile : 31 MPH  
  
 Mean Speed(Average) : 19 MPH  
 10 MPH Pace Speed : 21-30 MPH  
 Number in Pace : 3030  
 Percent in Pace : 39.7%  
 Number of Vehicles > 30 MPH : 697  
 Percent of Vehicles > 30 MPH : 9.1%

Grand Total	12164	8648	13723	15289	4748	381	25	2	0	0	0	0	0	0	0	54980
-------------	-------	------	-------	-------	------	-----	----	---	---	---	---	---	---	---	---	-------

Overall  
 15th Percentile : 7 MPH  
 50th Percentile : 19 MPH  
 85th Percentile : 28 MPH  
 95th Percentile : 31 MPH  
  
 Mean Speed(Average) : 19 MPH  
 10 MPH Pace Speed : 21-30 MPH  
 Number in Pace : 21613  
 Percent in Pace : 39.3%  
 Number of Vehicles > 30 MPH : 5114  
 Percent of Vehicles > 30 MPH : 9.3%

Old Colony Planning Council  
 70 School Street  
 Brockton, MA 02301  
 (508) 583-1833  
 www.ocpcrpa.org

Community: Plymouth  
 Com#\_UR/FC: 239\_U5  
 Recorder #: Jamar #12  
 Layout: L6 Basic (2')

Station ID:  
 Site Code: 239  
 Date Start: 15-Jun-11  
 Date End: 21-Jun-11  
 Samoset St (44), east of Allerton St

WB, EB

Start Time	15	16	21	26	31	36	41	46	51	56	61	66	71	76	999	Total
06/15/11	3	1	13	32	36	4	0	0	0	0	0	0	0	0	0	89
01:00	0	0	2	20	20	4	0	0	0	0	0	0	0	0	0	46
02:00	0	0	2	12	8	1	0	0	0	0	0	0	0	0	0	23
03:00	0	1	4	2	3	2	0	0	0	0	0	0	0	0	0	12
04:00	0	1	8	17	10	1	0	0	0	0	0	0	0	0	0	37
05:00	2	1	26	72	53	9	2	0	0	0	0	0	0	0	0	165
06:00	14	14	51	167	83	9	0	0	0	0	0	0	0	0	0	338
07:00	30	11	97	294	152	10	1	0	0	0	0	0	0	0	0	595
08:00	81	50	205	310	107	12	1	0	0	0	0	0	0	0	0	766
09:00	122	94	334	331	79	8	0	0	1	0	0	0	0	0	0	969
10:00	135	94	265	282	88	6	1	0	0	0	0	0	0	0	0	871
11:00	240	161	239	251	73	3	1	0	0	0	0	0	0	0	0	968
12 PM	278	126	280	355	63	0	0	0	0	0	0	0	0	0	0	1102
13:00	210	141	275	282	79	4	0	0	0	0	0	0	0	0	0	991
14:00	199	111	329	332	90	5	0	0	0	0	0	0	0	0	0	1066
15:00	231	148	314	308	82	3	2	0	0	0	0	0	0	0	0	1088
16:00	210	122	288	393	87	4	0	0	0	0	1	0	0	0	0	1105
17:00	234	180	291	302	75	12	0	0	0	0	0	0	0	0	0	1094
18:00	167	89	255	399	130	5	2	0	0	0	0	0	0	0	0	1047
19:00	109	63	270	361	115	11	1	0	0	0	0	0	0	0	0	930
20:00	59	29	201	331	111	11	0	0	0	0	0	0	0	0	0	742
21:00	15	6	72	270	94	5	1	1	0	0	0	0	0	0	0	464
22:00	4	2	26	130	60	9	3	0	0	0	0	0	0	0	0	234
23:00	5	2	35	181	87	8	0	0	0	0	0	0	0	0	0	318
Total	2348	1447	3882	5434	1785	146	15	1	1	0	1	0	0	0	0	15060

Daily  
 15th Percentile : 9 MPH  
 50th Percentile : 23 MPH  
 85th Percentile : 29 MPH  
 95th Percentile : 32 MPH  
  
 Mean Speed(Average) : 21 MPH  
 10 MPH Pace Speed : 22-31 MPH  
 Number in Pace : 7378  
 Percent in Pace : 49.0%  
 Number of Vehicles > 30 MPH : 2035  
 Percent of Vehicles > 30 MPH : 13.5%

Community: Plymouth  
 Com#\_UR/FC: 239\_U5  
 Recorder #: Jamar #12  
 Layout: L6 Basic (2')

Station ID:  
 Site Code: 239  
 Date Start: 15-Jun-11  
 Date End: 21-Jun-11  
 Samoset St (44), east of Allerton St

WB, EB

Start Time	1 15	16 20	21 25	26 30	31 35	36 40	41 45	46 50	51 55	56 60	61 65	66 70	71 75	76 999	Total
06/16/11	0	2	22	106	68	5	1	0	0	0	0	0	0	0	204
01:00	2	0	17	29	24	3	0	0	0	0	0	0	0	0	75
02:00	3	2	6	10	16	3	0	0	0	0	0	0	0	0	40
03:00	0	0	1	6	7	0	0	0	0	0	0	0	0	0	14
04:00	0	0	7	15	9	1	0	0	0	0	0	0	0	0	32
05:00	4	0	14	73	33	8	1	2	0	0	0	0	0	0	135
06:00	13	4	39	151	85	20	5	0	0	0	0	0	0	0	317
07:00	22	12	78	247	139	24	2	0	0	0	0	0	0	0	524
08:00	57	38	221	337	122	6	0	0	0	0	0	0	0	0	781
09:00	91	87	203	361	121	9	0	0	0	0	0	0	0	0	872
10:00	114	71	248	365	105	6	0	0	0	0	0	0	0	0	909
11:00	203	167	246	290	92	5	0	0	0	0	0	0	0	0	1003
12 PM	248	148	327	279	66	3	0	0	0	0	0	0	0	0	1071
13:00	228	167	267	359	73	4	0	0	0	0	0	0	0	0	1098
14:00	195	118	318	380	113	5	0	0	0	0	0	0	0	0	1129
15:00	266	168	295	322	77	5	0	0	0	0	0	0	0	0	1133
16:00	186	142	318	372	92	8	0	0	0	0	0	0	0	0	1118
17:00	238	169	299	342	82	4	0	0	0	0	0	0	0	0	1134
18:00	243	133	259	330	96	7	1	0	0	0	0	0	0	0	1069
19:00	180	107	312	328	88	3	0	0	0	0	0	0	0	0	1018
20:00	147	75	300	352	92	7	1	0	0	0	0	0	0	0	974
21:00	40	32	186	355	88	3	2	0	0	0	0	0	0	0	706
22:00	18	5	110	272	104	8	1	0	0	0	0	0	0	0	518
23:00	7	6	26	144	78	7	1	0	0	0	0	0	0	0	269
Total	2505	1653	4119	5825	1870	154	15	2	0	0	0	0	0	0	16143

Daily  
 15th Percentile : 9 MPH  
 50th Percentile : 23 MPH  
 85th Percentile : 29 MPH  
 95th Percentile : 32 MPH  
  
 Mean Speed(Average) : 21 MPH  
 10 MPH Pace Speed : 22-31 MPH  
 Number in Pace : 7859  
 Percent in Pace : 48.7%  
 Number of Vehicles > 30 MPH : 2140  
 Percent of Vehicles > 30 MPH : 13.3%

Community: Plymouth  
 Com#\_UR/FC: 239\_U5  
 Recorder #: Jamar #12  
 Layout: L6 Basic (2')

Station ID:  
 Site Code: 239  
 Date Start: 15-Jun-11  
 Date End: 21-Jun-11  
 Samoset St (44), east of Allerton St

WB, EB

Start Time	15	16	21	26	31	36	41	46	51	56	61	66	71	76	Total
06/17/11	7	0	20	96	60	6	2	0	0	0	0	0	0	0	191
01:00	1	0	6	75	40	2	0	0	0	0	0	0	0	0	124
02:00	0	0	1	12	12	4	1	0	0	0	0	0	0	0	30
03:00	0	0	0	8	5	1	1	0	0	0	0	0	0	0	15
04:00	1	1	12	23	15	0	0	0	0	0	0	0	0	0	52
05:00	3	2	22	69	26	5	1	0	0	0	0	0	0	0	128
06:00	8	7	43	151	77	6	0	0	0	0	0	0	0	0	292
07:00	26	14	87	229	159	11	2	1	0	0	0	0	0	0	529
08:00	86	80	174	320	118	8	2	0	0	0	0	0	0	0	788
09:00	119	79	211	337	93	10	0	0	0	0	0	0	0	0	849
10:00	104	72	300	403	93	10	0	0	0	0	0	0	0	0	982
11:00	219	170	249	281	72	6	0	0	0	0	0	0	0	0	997
12 PM	251	167	326	298	60	2	0	0	0	0	0	0	0	0	1104
13:00	248	168	323	275	54	4	0	0	0	0	0	0	0	0	1072
14:00	211	128	325	309	78	7	0	0	0	0	0	0	0	0	1058
15:00	209	172	295	345	80	2	1	0	0	0	0	0	0	0	1104
16:00	187	137	307	383	87	6	1	0	0	0	0	0	0	0	1108
17:00	216	150	305	374	98	3	1	0	0	0	0	0	0	0	1147
18:00	198	112	311	364	99	7	0	0	0	0	0	0	0	0	1091
19:00	178	122	293	335	75	1	0	0	0	0	0	0	0	0	1004
20:00	78	55	273	357	70	6	0	0	0	0	0	0	0	0	839
21:00	52	35	230	356	66	2	1	1	0	0	0	0	0	0	743
22:00	28	6	142	297	81	4	0	0	0	0	0	0	0	0	558
23:00	8	8	73	188	63	7	0	0	0	0	0	0	0	0	347
Total	2438	1685	4328	5885	1681	120	13	2	0	0	0	0	0	0	16152

Daily  
 15th Percentile : 9 MPH  
 50th Percentile : 22 MPH  
 85th Percentile : 29 MPH  
 95th Percentile : 32 MPH  
  
 Mean Speed(Average) : 21 MPH  
 10 MPH Pace Speed : 22-31 MPH  
 Number in Pace : 8023  
 Percent in Pace : 49.7%  
 Number of Vehicles > 30 MPH : 1978  
 Percent of Vehicles > 30 MPH : 12.2%

Community: Plymouth  
 Com#\_UR/FC: 239\_U5  
 Recorder #: Jamar #12  
 Layout: L6 Basic (2')

Station ID:  
 Site Code: 239  
 Date Start: 15-Jun-11  
 Date End: 21-Jun-11  
 Samoset St (44), east of Allerton St

WB, EB

Start Time	15	16	21	26	31	36	41	46	51	56	61	66	71	76	999	Total
06/18/11	4	6	49	205	87	7	0	0	0	0	0	0	0	0	0	358
01:00	2	2	16	77	47	5	0	0	0	0	0	0	0	0	0	149
02:00	0	0	10	23	24	4	0	0	0	0	0	0	0	0	0	61
03:00	1	2	3	17	11	2	0	0	0	0	0	0	0	0	0	36
04:00	1	1	6	29	9	0	0	0	0	0	0	0	0	0	0	46
05:00	2	4	20	53	35	2	1	0	0	0	0	0	0	0	0	117
06:00	4	2	31	104	73	16	1	0	0	0	0	0	0	0	0	231
07:00	14	7	65	197	109	14	0	0	0	0	0	0	0	0	0	406
08:00	29	14	143	297	108	9	1	0	0	0	0	0	0	0	0	601
09:00	69	59	234	346	93	7	0	0	0	0	0	0	0	0	0	808
10:00	152	99	272	372	115	6	1	0	0	0	0	0	0	0	0	1017
11:00	176	143	272	337	94	8	0	0	0	0	0	0	0	0	0	1030
12 PM	257	221	284	236	47	1	0	0	0	0	0	0	0	0	0	1046
13:00	267	164	315	276	50	0	0	0	0	0	0	0	0	0	0	1072
14:00	249	145	306	288	62	8	0	0	0	0	0	0	0	0	0	1058
15:00	191	120	376	384	88	9	1	0	0	0	0	0	0	0	0	1169
16:00	275	147	332	334	60	4	0	0	0	0	0	0	0	0	0	1152
17:00	227	208	360	283	47	5	0	0	0	0	0	0	0	0	0	1130
18:00	275	181	273	292	59	5	0	0	0	0	0	0	0	0	0	1085
19:00	171	113	295	350	86	2	1	0	0	0	0	0	0	0	0	1018
20:00	141	96	359	329	82	4	0	0	0	0	0	0	0	0	0	1011
21:00	109	77	329	340	67	6	0	0	0	0	0	0	0	0	0	928
22:00	52	27	214	333	82	4	0	0	0	0	0	0	0	0	0	712
23:00	31	29	155	237	82	12	0	0	0	0	0	0	0	0	0	546
Total	2699	1867	4719	5739	1617	140	6	0	0	0	0	0	0	0	0	16787

Daily  
 15th Percentile : 9 MPH  
 50th Percentile : 22 MPH  
 85th Percentile : 29 MPH  
 95th Percentile : 32 MPH  
  
 Mean Speed(Average) : 21 MPH  
 10 MPH Pace Speed : 21-30 MPH  
 Number in Pace : 8124  
 Percent in Pace : 48.4%  
 Number of Vehicles > 30 MPH : 1906  
 Percent of Vehicles > 30 MPH : 11.4%



Community: Plymouth  
 Com#\_UR/FC: 239\_U5  
 Recorder #: Jamar #12  
 Layout: L6 Basic (2')

Station ID:  
 Site Code: 239  
 Date Start: 15-Jun-11  
 Date End: 21-Jun-11  
 Samoset St (44), east of Allerton St

WB, EB

Start Time	15	16	21	26	31	36	41	46	51	56	61	66	71	76	999	Total
06/19/11	11	1	59	248	114	14	1	0	0	0	0	0	0	0	0	448
01:00	4	1	29	121	76	7	1	0	0	0	0	0	0	0	0	239
02:00	0	0	3	47	45	5	0	0	0	0	0	0	0	0	0	100
03:00	2	0	3	11	10	3	0	0	0	0	0	0	0	0	0	29
04:00	3	2	17	17	8	0	0	0	0	0	0	0	0	0	0	47
05:00	3	3	28	52	33	3	0	0	0	0	0	0	0	0	0	122
06:00	1	5	23	101	51	7	1	0	0	0	0	0	0	0	0	189
07:00	5	1	45	173	98	13	0	0	0	0	0	0	0	0	0	335
08:00	50	19	107	236	113	11	0	0	0	0	0	0	0	0	0	536
09:00	71	49	195	333	120	5	0	0	0	0	0	0	0	0	0	773
10:00	130	79	271	350	89	6	1	0	0	0	0	0	0	0	0	926
11:00	261	191	319	252	41	5	0	0	0	0	0	0	0	0	0	1069
12 PM	334	206	249	177	27	2	0	0	0	0	0	0	0	0	0	995
13:00	333	205	275	152	25	4	0	0	0	0	0	0	0	0	0	994
14:00	303	227	271	166	35	7	0	0	0	0	0	0	0	0	0	1009
15:00	246	145	300	312	61	2	0	0	0	0	0	0	0	0	0	1066
16:00	221	131	358	304	76	3	0	0	0	0	0	0	0	0	0	1093
17:00	189	111	297	347	108	7	0	0	0	0	0	0	0	0	0	1059
18:00	168	102	277	410	99	8	1	0	0	0	0	0	0	0	0	1065
19:00	130	62	279	389	100	6	0	0	0	0	0	0	0	0	0	966
20:00	80	60	299	340	84	2	0	0	0	0	0	0	0	0	0	865
21:00	41	22	154	294	74	7	0	0	0	0	0	0	0	0	0	592
22:00	17	3	67	188	94	11	0	0	0	0	0	0	0	0	0	380
23:00	11	2	40	109	56	7	1	1	0	0	0	0	0	0	0	227
Total	2614	1627	3965	5129	1637	145	6	1	0	0	0	0	0	0	0	15124

Daily  
 15th Percentile : 8 MPH  
 50th Percentile : 22 MPH  
 85th Percentile : 29 MPH  
 95th Percentile : 32 MPH  
  
 Mean Speed(Average) : 21 MPH  
 10 MPH Pace Speed : 22-31 MPH  
 Number in Pace : 7043  
 Percent in Pace : 46.6%  
 Number of Vehicles > 30 MPH : 1852  
 Percent of Vehicles > 30 MPH : 12.2%

Community: Plymouth  
 Com#\_UR/FC: 239\_U5  
 Recorder #: Jamar #12  
 Layout: L6 Basic (2')

Station ID:  
 Site Code: 239  
 Date Start: 15-Jun-11  
 Date End: 21-Jun-11  
 Samoset St (44), east of Allerton St

WB, EB

Start Time	15	16	21	26	31	36	41	46	51	56	61	66	71	76	999	Total
06/20/11	2	3	12	48	36	7	0	0	0	0	0	0	0	0	0	108
01:00	0	1	3	29	25	5	0	0	0	0	0	0	0	0	0	63
02:00	0	0	1	15	5	1	0	0	0	0	0	0	0	0	0	22
03:00	0	0	2	5	5	1	0	0	0	0	0	0	0	0	0	13
04:00	3	1	13	18	14	2	0	0	0	0	0	0	0	0	0	51
05:00	1	3	16	53	31	2	0	0	0	0	0	0	0	0	0	106
06:00	8	3	32	150	94	5	0	1	0	0	0	0	0	0	0	293
07:00	30	22	87	269	111	12	0	2	0	0	0	0	0	0	0	533
08:00	59	65	170	313	115	8	0	1	0	0	0	0	0	0	0	731
09:00	69	59	197	348	112	7	2	1	0	0	0	0	0	0	0	795
10:00	117	97	249	360	93	6	2	0	0	0	0	0	0	0	0	924
11:00	172	141	270	334	78	6	1	0	0	0	0	0	0	0	0	1002
12 PM	255	145	265	242	56	3	0	0	0	0	0	0	0	0	0	966
13:00	243	155	284	320	51	2	0	0	0	0	0	0	0	0	0	1055
14:00	236	207	321	228	31	2	0	0	0	0	0	0	0	0	0	1025
15:00	223	121	308	316	75	5	0	0	0	0	0	0	0	0	0	1048
16:00	233	152	269	347	71	5	0	0	0	0	0	0	0	0	0	1077
17:00	197	80	276	394	112	9	0	0	0	0	0	0	0	0	0	1068
18:00	148	76	237	362	148	8	0	0	0	0	0	0	0	0	0	979
19:00	100	62	255	366	91	11	1	0	0	0	0	0	0	0	0	886
20:00	66	25	223	352	105	11	1	0	0	0	0	0	0	0	0	783
21:00	38	19	143	284	92	9	0	0	0	0	0	0	0	0	0	585
22:00	11	8	55	189	76	11	1	0	0	0	0	0	0	0	0	351
23:00	14	0	27	99	48	6	0	0	0	0	0	0	0	0	0	194
Total	2225	1445	3715	5441	1675	144	8	5	0	0	0	0	0	0	0	14658

Daily  
 15th Percentile : 9 MPH  
 50th Percentile : 23 MPH  
 85th Percentile : 29 MPH  
 95th Percentile : 32 MPH  
  
 Mean Speed(Average) : 22 MPH  
 10 MPH Pace Speed : 22-31 MPH  
 Number in Pace : 7266  
 Percent in Pace : 49.6%  
 Number of Vehicles > 30 MPH : 1951  
 Percent of Vehicles > 30 MPH : 13.3%

Community: Plymouth  
 Com#\_UR/FC: 239\_U5  
 Recorder #: Jamar #12  
 Layout: L6 Basic (2')

Station ID:  
 Site Code: 239  
 Date Start: 15-Jun-11  
 Date End: 21-Jun-11  
 Samoset St (44), east of Allerton St

WB, EB

Start Time	15	16	21	26	31	36	41	46	51	56	61	66	71	76	Total
06/21/11	7	0	9	58	47	2	1	0	0	0	0	0	0	0	124
01:00	2	2	7	29	24	0	0	0	0	0	0	0	0	0	64
02:00	1	1	2	13	9	1	0	0	0	0	0	0	0	0	27
03:00	0	0	5	5	4	1	0	0	0	0	0	0	0	0	15
04:00	0	2	8	19	10	1	0	0	0	0	0	0	0	0	40
05:00	5	0	20	76	38	6	0	0	0	0	0	0	0	0	145
06:00	4	0	52	131	83	13	1	0	0	0	0	0	0	0	284
07:00	28	26	116	255	133	13	0	0	0	0	0	0	0	0	571
08:00	75	39	154	363	123	13	1	0	0	0	0	0	0	0	768
09:00	88	88	270	325	114	7	1	0	0	0	0	1	0	0	894
10:00	135	113	242	340	82	7	0	0	0	0	0	0	0	0	919
11:00	183	124	316	371	77	5	0	0	0	0	0	0	0	0	1076
12 PM	329	121	240	295	51	3	0	0	0	0	0	0	0	0	1039
13:00	269	174	292	257	40	3	0	0	0	0	0	0	0	0	1035
14:00	210	126	335	331	64	4	0	0	0	0	0	0	0	0	1070
15:00	336	128	211	150	28	3	0	0	0	0	0	0	0	0	856
16:00	294	118	174	264	64	4	0	0	0	0	0	0	0	0	918
17:00	198	131	238	401	97	9	0	0	0	0	0	0	0	0	1074
18:00	228	174	295	299	70	2	1	0	0	0	0	0	0	0	1069
19:00	109	56	239	388	122	9	0	0	0	0	0	0	0	0	923
20:00	68	50	248	356	98	5	0	1	0	0	0	0	0	0	826
21:00	35	12	155	338	74	12	0	0	0	0	0	0	0	0	626
22:00	16	8	91	220	80	13	0	0	0	0	0	0	0	0	428
23:00	8	7	17	109	52	11	1	0	0	0	0	0	0	0	205
Total	2628	1500	3736	5393	1584	147	6	1	0	0	0	1	0	0	14996

Daily  
 15th Percentile : 8 MPH  
 50th Percentile : 22 MPH  
 85th Percentile : 29 MPH  
 95th Percentile : 32 MPH  
  
 Mean Speed(Average) : 21 MPH  
 10 MPH Pace Speed : 22-31 MPH  
 Number in Pace : 7105  
 Percent in Pace : 47.4%  
 Number of Vehicles > 30 MPH : 1845  
 Percent of Vehicles > 30 MPH : 12.3%

Grand Total	17457	11224	28464	38846	11849	996	69	12	1	0	1	1	0	0	108920
-------------	-------	-------	-------	-------	-------	-----	----	----	---	---	---	---	---	---	--------

Overall  
 15th Percentile : 9 MPH  
 50th Percentile : 22 MPH  
 85th Percentile : 29 MPH  
 95th Percentile : 32 MPH  
  
 Mean Speed(Average) : 21 MPH  
 10 MPH Pace Speed : 22-31 MPH  
 Number in Pace : 52738  
 Percent in Pace : 48.4%  
 Number of Vehicles > 30 MPH : 13705  
 Percent of Vehicles > 30 MPH : 12.6%



Old Colony Planning Council  
 70 School Street  
 Brockton, MA 02301  
 (508) 583-1833  
 www.ocpcrpa.org

Community: Plymouth  
 Com#\_UR/FC: 239\_U5  
 Recorder #: Jamar #12  
 Layout: L6 Basic (2')

Station ID:  
 Site Code: 239  
 Date Start: 15-Jun-11  
 Date End: 21-Jun-11  
 Samoset St (44), east of Allerton St

WB

Start Time	Bikes	Cars & Trailers	2 Axle Long	Buses	2 Axle 6 Tire	3 Axle Single	4 Axle Single	<5 Axl Double	5 Axle Double	>6 Axl Double	<6 Axl Multi	6 Axle Multi	>6 Axl Multi	Total	Truck Total
06/15/11	0	42	12	0	0	0	0	0	0	0	0	0	0	54	0
01:00	0	22	5	1	1	0	0	0	0	0	0	0	0	29	2
02:00	0	12	3	0	1	0	0	0	0	0	0	0	0	16	1
03:00	0	1	0	0	1	0	0	0	1	0	0	0	0	3	2
04:00	0	9	5	0	3	0	0	0	0	0	0	0	0	17	3
05:00	1	43	16	0	7	0	0	1	0	0	0	0	0	68	8
06:00	1	87	36	2	8	1	0	0	0	0	0	0	0	135	11
07:00	0	166	52	1	12	5	0	1	0	0	0	0	0	237	19
08:00	4	164	66	4	17	2	0	1	0	0	0	0	0	258	24
09:00	4	246	95	2	12	5	0	1	0	0	0	0	0	365	20
10:00	0	271	88	3	13	5	0	3	0	0	0	0	0	383	24
11:00	9	314	83	2	13	4	0	0	1	0	0	0	0	426	20
12 PM	3	378	98	3	22	6	0	1	0	0	0	0	0	511	32
13:00	8	372	93	5	13	4	0	1	1	0	0	0	0	497	24
14:00	10	460	104	3	19	5	1	1	0	0	0	0	0	603	29
15:00	13	419	115	7	17	4	0	2	0	0	0	0	0	577	30
16:00	4	425	93	1	15	4	0	2	0	0	0	0	0	544	22
17:00	8	407	104	0	6	3	0	1	1	0	0	0	0	530	11
18:00	7	378	96	0	14	4	0	3	0	0	0	0	0	502	21
19:00	6	370	84	1	9	2	0	1	1	0	0	0	0	474	14
20:00	4	349	65	0	5	3	0	4	0	0	0	0	0	430	12
21:00	4	231	41	1	10	0	0	0	0	0	0	0	0	287	11
22:00	1	107	18	0	0	0	0	0	0	0	0	0	0	126	0
23:00	0	180	29	0	4	0	0	0	0	0	0	0	0	213	4
Total	87	5453	1401	36	222	57	1	23	5	0	0	0	0	7285	344
Percent	1.2%	74.9%	19.2%	0.5%	3.0%	0.8%	0.0%	0.3%	0.1%	0.0%	0.0%	0.0%	0.0%		
AM Peak	11:00	11:00	09:00	08:00	08:00	07:00		10:00	03:00					11:00	08:00
Vol.	9	314	95	4	17	5		3	1					426	24
PM Peak	15:00	14:00	15:00	15:00	12:00	12:00	14:00	20:00	13:00					14:00	12:00
Vol.	13	460	115	7	22	6	1	4	1					603	32

Old Colony Planning Council  
 70 School Street  
 Brockton, MA 02301  
 (508) 583-1833  
 www.ocpcrpa.org

Community: Plymouth  
 Com#\_UR/FC: 239\_U5  
 Recorder #: Jamar #12  
 Layout: L6 Basic (2')

Station ID:  
 Site Code: 239  
 Date Start: 15-Jun-11  
 Date End: 21-Jun-11  
 Samoset St (44), east of Allerton St

WB

Start Time	Bikes	Cars & Trailers	2 Axle Long	Buses	2 Axle 6 Tire	3 Axle Single	4 Axle Single	<5 Axl Double	5 Axle Double	>6 Axl Double	<6 Axl Multi	6 Axle Multi	>6 Axl Multi	Total	Truck Total
06/16/11	2	106	19	0	9	0	0	0	0	0	0	0	0	136	9
01:00	0	42	6	2	0	0	0	1	0	0	0	0	0	51	3
02:00	0	23	3	0	0	0	0	0	0	0	0	0	0	26	0
03:00	0	5	0	0	1	0	0	0	0	0	0	0	0	6	1
04:00	0	6	5	0	3	1	0	0	0	0	0	0	0	15	4
05:00	2	32	19	0	2	1	0	0	0	0	0	0	0	56	3
06:00	3	97	36	3	8	3	0	1	0	0	0	0	0	151	15
07:00	4	162	43	1	8	2	0	1	1	0	0	0	0	222	13
08:00	1	199	65	4	14	3	0	1	0	0	0	0	0	287	22
09:00	3	260	57	4	12	6	0	1	0	0	0	0	0	343	23
10:00	1	278	69	2	17	3	0	2	0	0	0	0	0	372	24
11:00	5	302	78	1	20	4	0	2	1	0	0	0	0	413	28
12 PM	6	354	102	3	20	5	0	0	0	0	0	0	0	490	28
13:00	8	377	109	3	15	6	0	3	1	0	0	0	0	522	28
14:00	8	481	101	3	21	5	0	6	0	0	0	0	0	625	35
15:00	10	439	111	5	16	4	0	3	0	0	0	0	0	588	28
16:00	8	430	94	1	13	5	0	2	0	0	0	0	0	553	21
17:00	5	422	83	0	17	2	0	2	1	0	0	0	0	532	22
18:00	6	382	84	2	9	6	0	0	0	0	0	0	0	489	17
19:00	12	393	85	0	6	6	0	3	0	0	0	0	0	505	15
20:00	14	465	85	0	6	2	0	3	0	0	0	0	0	575	11
21:00	16	349	66	0	13	1	0	1	0	0	0	0	0	446	15
22:00	11	255	37	0	10	1	0	1	0	0	0	0	0	315	12
23:00	3	147	17	0	4	2	0	1	0	0	0	0	0	174	7
Total	128	6006	1374	34	244	68	0	34	4	0	0	0	0	7892	384
Percent	1.6%	76.1%	17.4%	0.4%	3.1%	0.9%	0.0%	0.4%	0.1%	0.0%	0.0%	0.0%	0.0%		
AM Peak	11:00	11:00	11:00	08:00	11:00	09:00		10:00	07:00					11:00	11:00
Vol.	5	302	78	4	20	6		2	1					413	28
PM Peak	21:00	14:00	15:00	15:00	14:00	13:00		14:00	13:00					14:00	14:00
Vol.	16	481	111	5	21	6		6	1					625	35

Old Colony Planning Council  
 70 School Street  
 Brockton, MA 02301  
 (508) 583-1833  
 www.ocpcrpa.org

Community: Plymouth  
 Com#\_UR/FC: 239\_U5  
 Recorder #: Jamar #12  
 Layout: L6 Basic (2')

Station ID:  
 Site Code: 239  
 Date Start: 15-Jun-11  
 Date End: 21-Jun-11  
 Samoset St (44), east of Allerton St

WB

Start Time	Bikes	Cars & Trailers	2 Axle Long	Buses	2 Axle 6 Tire	3 Axle Single	4 Axle Single	<5 Axl Double	5 Axle Double	>6 Axl Double	<6 Axl Multi	6 Axle Multi	>6 Axl Multi	Total	Truck Total
06/17/11	3	126	17	0	3	0	0	0	0	0	0	0	0	149	3
01:00	0	77	11	2	1	0	0	0	0	0	0	0	0	91	3
02:00	0	17	3	0	0	0	0	0	0	0	0	0	0	20	0
03:00	0	6	1	0	0	0	0	0	0	0	0	0	0	7	0
04:00	0	11	5	0	3	0	0	0	0	0	0	0	0	19	3
05:00	1	40	13	0	4	2	0	1	0	0	0	0	0	61	7
06:00	1	100	29	3	5	4	0	0	0	0	0	0	0	142	12
07:00	1	156	59	2	7	2	0	0	2	0	0	0	0	229	13
08:00	3	203	52	6	10	2	0	1	0	0	0	0	0	277	19
09:00	5	240	69	4	12	3	0	2	0	0	0	0	0	335	21
10:00	5	326	102	4	9	7	0	0	1	0	0	0	0	454	21
11:00	1	346	87	3	16	5	0	1	0	0	0	0	0	459	25
12 PM	5	399	96	5	20	5	0	1	0	0	0	0	0	531	31
13:00	8	398	113	10	24	5	0	2	1	0	0	0	0	561	42
14:00	6	443	107	3	12	3	0	0	0	0	0	0	0	574	18
15:00	5	420	110	4	11	3	0	2	0	0	0	0	0	555	20
16:00	2	422	100	4	10	8	0	0	0	0	0	0	0	546	22
17:00	2	398	86	1	9	3	0	1	0	0	0	0	0	500	14
18:00	5	345	84	0	9	5	0	0	0	0	0	0	0	448	14
19:00	6	350	86	0	18	6	0	0	0	0	0	0	0	466	24
20:00	2	328	74	0	11	1	0	0	0	0	0	0	0	416	12
21:00	3	342	72	0	6	0	0	0	0	1	0	0	0	424	7
22:00	0	266	44	0	4	1	0	0	0	0	0	0	0	315	5
23:00	0	183	31	0	5	0	0	0	0	0	0	0	0	219	5
Total	64	5942	1451	51	209	65	0	11	4	1	0	0	0	7798	341
Percent	0.8%	76.2%	18.6%	0.7%	2.7%	0.8%	0.0%	0.1%	0.1%	0.0%	0.0%	0.0%	0.0%		
AM Peak	09:00	11:00	10:00	08:00	11:00	10:00		09:00	07:00					11:00	11:00
Vol.	5	346	102	6	16	7		2	2					459	25
PM Peak	13:00	14:00	13:00	13:00	13:00	16:00		13:00	13:00	21:00				14:00	13:00
Vol.	8	443	113	10	24	8		2	1	1				574	42

Old Colony Planning Council  
 70 School Street  
 Brockton, MA 02301  
 (508) 583-1833  
 www.ocpcrpa.org

Community: Plymouth  
 Com#\_UR/FC: 239\_U5  
 Recorder #: Jamar #12  
 Layout: L6 Basic (2')

Station ID:  
 Site Code: 239  
 Date Start: 15-Jun-11  
 Date End: 21-Jun-11  
 Samoset St (44), east of Allerton St

WB

Start Time	Bikes	Cars & Trailers	2 Axle Long	Buses	2 Axle 6 Tire	3 Axle Single	4 Axle Single	<5 Axl Double	5 Axle Double	>6 Axl Double	<6 Axl Multi	6 Axle Multi	>6 Axl Multi	Total	Truck Total
06/18/11	1	235	41	0	4	0	0	0	0	0	0	0	0	281	4
01:00	0	96	21	1	1	0	0	0	0	0	0	0	0	119	2
02:00	0	38	6	0	0	0	0	0	0	0	0	0	0	44	0
03:00	0	13	3	0	0	0	0	0	1	0	0	0	0	17	1
04:00	0	9	4	0	1	0	0	1	1	0	0	0	0	16	3
05:00	0	24	9	0	2	0	0	1	0	0	0	0	0	36	3
06:00	1	62	17	1	3	1	0	0	1	0	0	0	0	86	6
07:00	1	112	40	0	5	0	0	1	1	0	0	0	0	160	7
08:00	2	178	56	1	8	2	0	0	0	0	0	0	0	247	11
09:00	3	229	63	0	13	4	0	0	0	0	0	0	0	312	17
10:00	1	353	92	0	17	4	0	0	2	0	0	0	0	469	23
11:00	6	346	98	0	12	2	0	0	1	0	0	0	0	465	15
12 PM	5	326	90	1	13	2	0	1	0	0	0	0	0	438	17
13:00	9	352	83	0	8	3	0	2	0	0	0	0	0	457	13
14:00	7	421	85	0	15	6	0	1	0	0	0	0	0	535	22
15:00	10	472	114	0	14	2	0	5	0	0	0	0	0	617	21
16:00	12	481	98	1	13	6	0	2	1	0	0	0	0	614	23
17:00	11	428	84	0	12	2	0	0	0	0	0	0	0	537	14
18:00	6	395	83	0	13	8	0	0	0	1	0	0	0	506	22
19:00	12	394	88	1	9	3	0	2	0	0	0	0	0	509	15
20:00	14	412	93	0	8	2	0	1	0	0	0	0	0	530	11
21:00	7	421	88	0	15	3	0	0	0	0	0	0	0	534	18
22:00	3	335	63	0	13	4	0	0	0	0	0	0	0	418	17
23:00	2	287	35	1	9	1	0	0	0	0	0	0	0	335	11
Total	113	6419	1454	7	208	55	0	17	8	1	0	0	0	8282	296
Percent	1.4%	77.5%	17.6%	0.1%	2.5%	0.7%	0.0%	0.2%	0.1%	0.0%	0.0%	0.0%	0.0%		
AM Peak	11:00	10:00	11:00	01:00	10:00	09:00		04:00	10:00					10:00	10:00
Vol.	6	353	98	1	17	4		1	2					469	23
PM Peak	20:00	16:00	15:00	12:00	14:00	18:00		15:00	16:00	18:00				15:00	16:00
Vol.	14	481	114	1	15	8		5	1	1				617	23



Old Colony Planning Council  
 70 School Street  
 Brockton, MA 02301  
 (508) 583-1833  
 www.ocpcrpa.org

Community: Plymouth  
 Com#\_UR/FC: 239\_U5  
 Recorder #: Jamar #12  
 Layout: L6 Basic (2')

Station ID:  
 Site Code: 239  
 Date Start: 15-Jun-11  
 Date End: 21-Jun-11  
 Samoset St (44), east of Allerton St

WB

Start Time	Bikes	Cars & Trailers	2 Axle Long	Buses	2 Axle 6 Tire	3 Axle Single	4 Axle Single	<5 Axl Double	5 Axle Double	>6 Axl Double	<6 Axl Multi	6 Axle Multi	>6 Axl Multi	Total	Truck Total
06/19/11	8	299	47	3	2	0	0	0	0	0	0	0	0	359	5
01:00	0	161	29	1	3	0	0	0	0	0	0	0	0	194	4
02:00	0	66	6	1	2	0	0	0	0	0	0	0	0	75	3
03:00	0	16	2	0	1	0	0	0	0	0	0	0	0	19	1
04:00	0	10	2	0	0	0	0	2	1	0	0	0	0	15	3
05:00	1	25	6	0	0	0	0	0	0	0	0	0	0	32	0
06:00	0	43	17	0	0	1	0	0	1	0	0	0	0	62	2
07:00	1	93	22	0	7	0	0	0	0	0	0	0	0	123	7
08:00	2	147	40	0	3	2	0	1	0	0	0	0	0	195	6
09:00	9	225	60	3	6	1	0	1	0	0	0	0	0	305	11
10:00	2	297	70	1	7	3	0	2	0	0	0	0	0	382	13
11:00	6	367	74	0	12	4	0	2	0	0	0	0	0	465	18
12 PM	9	368	79	0	12	4	0	4	0	0	0	0	0	476	20
13:00	15	386	80	0	18	3	0	2	0	0	1	0	0	505	24
14:00	10	406	91	1	12	1	0	4	0	0	0	0	0	525	18
15:00	22	441	102	1	13	2	0	5	0	0	1	0	0	587	22
16:00	18	484	98	0	12	3	0	4	0	0	0	0	0	619	19
17:00	18	437	95	1	8	2	0	5	0	0	0	0	0	566	16
18:00	15	414	99	1	12	5	0	3	0	0	0	0	0	549	21
19:00	14	437	98	0	6	4	0	2	0	0	0	0	0	561	12
20:00	13	432	81	1	6	1	0	2	0	0	0	0	0	536	10
21:00	6	292	61	0	5	1	0	0	0	0	0	0	0	365	6
22:00	2	190	35	1	5	0	0	0	0	0	0	0	0	233	6
23:00	4	141	5	0	2	0	0	0	0	0	0	0	0	152	2
Total	175	6177	1299	15	154	37	0	39	2	0	2	0	0	7900	249
Percent	2.2%	78.2%	16.4%	0.2%	1.9%	0.5%	0.0%	0.5%	0.0%	0.0%	0.0%	0.0%	0.0%		
AM Peak	09:00	11:00	11:00	00:00	11:00	11:00		04:00	04:00					11:00	11:00
Vol.	9	367	74	3	12	4		2	1					465	18
PM Peak	15:00	16:00	15:00	14:00	13:00	18:00		15:00			13:00			16:00	13:00
Vol.	22	484	102	1	18	5		5			1			619	24

Old Colony Planning Council  
 70 School Street  
 Brockton, MA 02301  
 (508) 583-1833  
 www.ocpcrpa.org

Community: Plymouth  
 Com#\_UR/FC: 239\_U5  
 Recorder #: Jamar #12  
 Layout: L6 Basic (2')

Station ID:  
 Site Code: 239  
 Date Start: 15-Jun-11  
 Date End: 21-Jun-11  
 Samoset St (44), east of Allerton St

WB

Start Time	Bikes	Cars & Trailers	2 Axle Long	Buses	2 Axle 6 Tire	3 Axle Single	4 Axle Single	<5 Axl Double	5 Axle Double	>6 Axl Double	<6 Axl Multi	6 Axle Multi	>6 Axl Multi	Total	Truck Total
06/20/11	1	59	9	1	3	0	0	1	0	0	0	0	0	74	5
01:00	0	35	7	0	0	0	0	0	0	0	0	0	0	42	0
02:00	0	9	3	0	0	0	0	0	0	0	0	0	0	12	0
03:00	0	6	0	0	0	1	0	0	0	0	0	0	0	7	1
04:00	0	14	7	0	2	0	0	0	0	0	0	0	0	23	2
05:00	0	25	18	0	2	2	0	0	0	0	0	0	0	47	4
06:00	1	93	30	2	6	0	0	0	0	0	0	0	0	132	8
07:00	2	139	56	2	12	2	0	2	0	1	0	0	0	216	19
08:00	3	206	64	4	10	2	0	0	0	0	0	0	0	289	16
09:00	2	245	67	0	11	2	0	1	0	0	0	0	0	328	14
10:00	2	314	61	1	9	7	0	0	1	0	0	0	0	395	18
11:00	2	325	86	0	16	3	0	1	0	0	0	0	0	433	20
12 PM	7	336	82	6	20	3	0	2	0	0	0	0	0	456	31
13:00	9	395	99	3	15	6	0	0	1	0	0	0	0	528	25
14:00	4	409	116	1	17	6	0	4	2	0	1	0	0	560	31
15:00	5	416	111	1	23	0	0	1	0	0	0	0	0	557	25
16:00	5	421	116	1	10	3	0	3	2	0	0	0	0	561	19
17:00	7	454	101	1	18	3	0	0	0	0	0	0	0	584	22
18:00	9	330	69	1	6	3	0	0	0	0	0	0	0	418	10
19:00	12	358	89	2	7	0	0	1	0	0	0	0	0	469	10
20:00	8	379	71	1	8	2	0	1	0	0	0	0	0	470	12
21:00	11	283	56	0	7	0	0	1	0	0	0	0	0	358	8
22:00	5	172	28	0	5	0	0	1	0	0	0	0	0	211	6
23:00	2	118	10	0	2	0	0	0	0	0	0	0	0	132	2
Total	97	5541	1356	27	209	45	0	19	6	1	1	0	0	7302	308
Percent	1.3%	75.9%	18.6%	0.4%	2.9%	0.6%	0.0%	0.3%	0.1%	0.0%	0.0%	0.0%	0.0%		
AM Peak	08:00	11:00	11:00	08:00	11:00	10:00		07:00	10:00	07:00				11:00	11:00
Vol.	3	325	86	4	16	7		2	1	1				433	20
PM Peak	19:00	17:00	14:00	12:00	15:00	13:00		14:00	14:00		14:00			17:00	12:00
Vol.	12	454	116	6	23	6		4	2		1			584	31

Old Colony Planning Council  
 70 School Street  
 Brockton, MA 02301  
 (508) 583-1833  
 www.ocpcrpa.org

Community: Plymouth  
 Com#\_UR/FC: 239\_U5  
 Recorder #: Jamar #12  
 Layout: L6 Basic (2')

Station ID:  
 Site Code: 239  
 Date Start: 15-Jun-11  
 Date End: 21-Jun-11  
 Samoset St (44), east of Allerton St

WB	Start Time	Bikes	Cars & Trailers	2 Axle Long	Buses	2 Axle 6 Tire	3 Axle Single	4 Axle Single	<5 Axl Double	5 Axle Double	>6 Axl Double	<6 Axl Multi	6 Axle Multi	>6 Axl Multi	Total	Truck Total
	06/21/11	0	78	17	0	2	0	0	0	0	0	0	0	0	97	2
	01:00	0	33	9	0	1	0	0	0	0	0	0	0	0	43	1
	02:00	0	11	3	0	0	0	0	0	0	0	0	0	0	14	0
	03:00	0	3	3	0	1	0	0	0	0	0	0	0	0	7	1
	04:00	0	5	9	1	4	0	0	0	0	0	0	0	0	19	5
	05:00	0	36	14	1	2	0	0	0	0	0	0	0	0	53	3
	06:00	2	95	38	1	6	1	0	0	0	0	0	0	0	143	8
	07:00	2	144	55	3	13	3	0	1	0	0	0	0	0	221	20
	08:00	4	197	62	1	15	3	0	0	0	0	0	0	0	282	19
	09:00	3	258	88	2	15	5	0	1	1	0	0	0	0	373	24
	10:00	3	261	73	3	17	6	0	2	1	0	0	0	0	366	29
	11:00	4	363	83	4	17	4	0	1	0	0	0	0	0	476	26
	12 PM	8	389	90	2	18	6	0	3	0	0	0	0	0	516	29
	13:00	5	407	105	6	15	6	0	1	0	0	0	0	0	545	28
	14:00	7	462	99	4	18	7	0	1	0	0	0	0	0	598	30
	15:00	7	314	64	1	16	2	0	1	1	1	0	0	0	407	22
	16:00	4	334	76	0	13	3	0	0	1	0	1	0	0	432	18
	17:00	6	419	80	0	9	1	0	1	0	0	0	0	0	516	11
	18:00	9	351	69	1	14	4	0	5	1	0	0	0	0	454	25
	19:00	5	364	80	0	6	4	0	3	0	0	0	0	0	462	13
	20:00	10	411	78	0	8	1	0	3	0	0	0	0	0	511	12
	21:00	10	308	57	1	5	2	0	1	0	0	0	0	0	384	9
	22:00	6	226	40	0	7	1	0	0	0	0	0	0	0	280	8
	23:00	4	114	18	0	1	0	0	0	1	0	0	0	0	138	2
	Total	99	5583	1310	31	223	59	0	24	6	1	1	0	0	7337	345
	Percent	1.3%	76.1%	17.9%	0.4%	3.0%	0.8%	0.0%	0.3%	0.1%	0.0%	0.0%	0.0%	0.0%		
	AM Peak	08:00	11:00	09:00	11:00	10:00	10:00		10:00	09:00					11:00	10:00
	Vol.	4	363	88	4	17	6		2	1					476	29
	PM Peak	20:00	14:00	13:00	13:00	12:00	14:00		18:00	15:00	15:00	16:00			14:00	14:00
	Vol.	10	462	105	6	18	7		5	1	1	1			598	30
	Grand Total	763	41121	9645	201	1469	386	1	167	35	4	4	0	0	53796	2267
	Percent		76.4%	17.9%	0.4%	2.7%	0.7%	0.0%	0.3%	0.1%	0.0%	0.0%	0.0%	0.0%		4.2%

Old Colony Planning Council  
 70 School Street  
 Brockton, MA 02301  
 (508) 583-1833  
 www.ocpcrpa.org

Community: Plymouth  
 Com#\_UR/FC: 239\_U5  
 Recorder #: Jamar #12  
 Layout: L6 Basic (2')

Station ID:  
 Site Code: 239  
 Date Start: 15-Jun-11  
 Date End: 21-Jun-11  
 Samoset St (44), east of Allerton St

EB

Start Time	Bikes	Cars & Trailers	2 Axle Long	Buses	2 Axle 6 Tire	3 Axle Single	4 Axle Single	<5 Axl Double	5 Axle Double	>6 Axl Double	<6 Axl Multi	6 Axle Multi	>6 Axl Multi	Total	Truck Total
06/15/11	0	29	5	0	1	0	0	0	0	0	0	0	0	35	1
01:00	0	13	3	0	0	0	0	0	1	0	0	0	0	17	1
02:00	0	7	0	0	0	0	0	0	0	0	0	0	0	7	0
03:00	0	6	1	0	0	0	0	0	2	0	0	0	0	9	2
04:00	0	11	5	0	4	0	0	0	0	0	0	0	0	20	4
05:00	1	69	21	0	2	1	0	3	0	0	0	0	0	97	6
06:00	0	143	48	0	10	2	0	0	0	0	0	0	0	203	12
07:00	0	264	80	2	11	0	0	1	0	0	0	0	0	358	14
08:00	2	373	100	7	19	1	0	5	0	0	0	0	0	507	32
09:00	2	462	110	6	14	3	0	3	1	0	0	0	0	601	27
10:00	2	370	90	5	14	0	0	3	0	0	0	0	0	484	22
11:00	6	428	86	0	16	1	0	1	0	0	0	0	0	538	18
12 PM	2	459	105	3	16	2	0	2	0	0	0	0	0	589	23
13:00	2	372	87	5	18	2	0	6	0	0	0	0	0	492	31
14:00	2	353	84	0	15	2	0	1	0	0	1	0	0	458	19
15:00	5	389	91	2	18	1	0	3	0	0	0	0	0	509	24
16:00	2	437	90	1	24	1	0	0	0	0	1	0	0	556	27
17:00	3	431	111	1	12	0	0	2	0	0	0	0	1	561	16
18:00	2	419	105	1	12	1	0	2	0	0	0	0	0	542	16
19:00	1	364	80	0	6	0	0	2	0	0	0	1	0	454	9
20:00	0	252	51	0	4	0	0	0	0	0	0	0	0	307	4
21:00	2	144	29	0	2	0	0	0	0	0	0	0	0	177	2
22:00	0	93	13	0	2	0	0	0	0	0	0	0	0	108	2
23:00	0	95	9	0	0	0	0	1	0	0	0	0	0	105	1
Total	34	5983	1404	33	220	17	0	35	4	0	2	1	1	7734	313
Percent	0.4%	77.4%	18.2%	0.4%	2.8%	0.2%	0.0%	0.5%	0.1%	0.0%	0.0%	0.0%	0.0%		
AM Peak	11:00	09:00	09:00	08:00	08:00	09:00		08:00	03:00					09:00	08:00
Vol.	6	462	110	7	19	3		5	2					601	32
PM Peak	15:00	12:00	17:00	13:00	16:00	12:00		13:00			14:00	19:00	17:00	12:00	13:00
Vol.	5	459	111	5	24	2		6			1	1	1	589	31

Old Colony Planning Council  
 70 School Street  
 Brockton, MA 02301  
 (508) 583-1833  
 www.ocpcrpa.org

Community: Plymouth  
 Com#\_UR/FC: 239\_U5  
 Recorder #: Jamar #12  
 Layout: L6 Basic (2')

Station ID:  
 Site Code: 239  
 Date Start: 15-Jun-11  
 Date End: 21-Jun-11  
 Samoset St (44), east of Allerton St

EB

Start Time	Bikes	Cars & Trailers	2 Axle Long	Buses	2 Axle 6 Tire	3 Axle Single	4 Axle Single	<5 Axl Double	5 Axle Double	>6 Axl Double	<6 Axl Multi	6 Axle Multi	>6 Axl Multi	Total	Truck Total
06/16/11	0	60	7	0	1	0	0	0	0	0	0	0	0	68	1
01:00	0	21	3	0	0	0	0	0	0	0	0	0	0	24	0
02:00	0	10	1	0	2	1	0	0	0	0	0	0	0	14	3
03:00	0	6	2	0	0	0	0	0	0	0	0	0	0	8	0
04:00	0	9	5	0	2	0	0	1	0	0	0	0	0	17	3
05:00	0	45	26	0	6	0	0	1	1	0	0	0	0	79	8
06:00	0	104	46	1	8	2	0	4	1	0	0	0	0	166	16
07:00	2	213	65	2	16	0	0	4	0	0	0	0	0	302	22
08:00	1	377	85	6	18	1	0	4	0	0	0	1	0	493	30
09:00	3	398	96	3	21	2	0	2	1	0	0	0	0	526	29
10:00	1	405	104	5	17	0	0	1	0	0	0	0	0	533	23
11:00	2	455	109	1	15	1	1	2	0	0	0	0	1	587	21
12 PM	3	446	105	3	19	1	0	1	0	0	0	0	0	578	24
13:00	1	452	99	1	19	1	0	0	0	1	0	0	0	574	22
14:00	2	395	83	0	18	2	0	3	0	0	0	0	0	503	23
15:00	2	414	107	0	17	0	0	2	1	0	0	0	0	543	20
16:00	1	436	99	1	21	1	0	2	0	0	0	0	0	561	25
17:00	2	483	88	0	19	0	0	6	0	0	0	0	0	598	25
18:00	3	461	91	3	19	0	0	1	0	0	0	0	0	578	23
19:00	2	415	81	0	11	1	0	1	0	0	0	0	0	511	13
20:00	3	322	57	0	12	0	0	0	0	0	0	0	0	394	12
21:00	1	221	31	0	5	0	0	0	0	0	0	0	0	258	5
22:00	0	169	29	0	5	0	0	0	0	0	0	0	0	203	5
23:00	1	83	10	0	1	0	0	0	0	0	0	0	0	95	1
Total	30	6400	1429	26	272	13	1	35	4	1	0	1	1	8213	354
Percent	0.4%	77.9%	17.4%	0.3%	3.3%	0.2%	0.0%	0.4%	0.0%	0.0%	0.0%	0.0%	0.0%		
AM Peak	09:00	11:00	11:00	08:00	09:00	06:00	11:00	06:00	05:00			08:00	11:00	11:00	08:00
Vol.	3	455	109	6	21	2	1	4	1			1	1	587	30
PM Peak	12:00	17:00	15:00	12:00	16:00	14:00		17:00	15:00	13:00				17:00	16:00
Vol.	3	483	107	3	21	2		6	1	1				598	25

Old Colony Planning Council  
 70 School Street  
 Brockton, MA 02301  
 (508) 583-1833  
 www.ocpcrpa.org

Community: Plymouth  
 Com#\_UR/FC: 239\_U5  
 Recorder #: Jamar #12  
 Layout: L6 Basic (2')

Station ID:  
 Site Code: 239  
 Date Start: 15-Jun-11  
 Date End: 21-Jun-11  
 Samoset St (44), east of Allerton St

EB

Start Time	Bikes	Cars & Trailers	2 Axle Long	Buses	2 Axle 6 Tire	3 Axle Single	4 Axle Single	<5 Axl Double	5 Axle Double	>6 Axl Double	<6 Axl Multi	6 Axle Multi	>6 Axl Multi	Total	Truck Total
06/17/11	0	38	3	0	1	0	0	0	0	0	0	0	0	42	1
01:00	0	26	6	0	1	0	0	0	0	0	0	0	0	33	1
02:00	0	8	1	0	1	0	0	0	0	0	0	0	0	10	1
03:00	0	5	1	0	2	0	0	0	0	0	0	0	0	8	2
04:00	0	14	12	1	4	0	0	2	0	0	0	0	0	33	7
05:00	0	35	21	1	5	0	0	4	1	0	0	0	0	67	11
06:00	0	105	29	2	12	1	0	0	1	0	0	0	0	150	16
07:00	1	217	53	3	21	3	0	1	0	0	0	0	0	299	28
08:00	1	384	88	8	22	1	0	4	0	0	0	0	0	508	35
09:00	0	382	100	7	18	2	0	1	0	0	0	0	0	510	28
10:00	1	422	83	6	10	1	0	2	1	0	0	0	0	526	20
11:00	3	407	95	3	18	2	0	6	0	0	0	1	0	535	30
12 PM	6	436	99	3	22	4	0	2	0	0	0	0	0	572	31
13:00	6	364	110	2	21	1	0	3	0	0	1	0	0	508	28
14:00	0	357	97	1	19	3	0	4	0	0	0	0	0	481	27
15:00	3	420	100	2	17	2	0	1	0	0	0	0	0	545	22
16:00	0	441	95	4	17	0	0	3	0	0	0	0	0	560	24
17:00	1	506	111	0	21	3	0	3	0	0	0	0	0	645	27
18:00	1	505	115	0	17	0	0	3	0	0	0	0	0	641	20
19:00	1	422	95	0	13	1	0	2	0	1	0	0	0	535	17
20:00	0	346	63	0	10	0	0	1	0	0	0	0	0	420	11
21:00	1	264	44	0	5	1	0	2	0	0	0	0	0	317	8
22:00	0	211	28	0	3	0	0	0	0	0	0	0	0	242	3
23:00	0	111	17	0	0	0	0	0	0	0	0	0	0	128	0
Total	25	6426	1466	43	280	25	0	44	3	1	1	1	0	8315	398
Percent	0.3%	77.3%	17.6%	0.5%	3.4%	0.3%	0.0%	0.5%	0.0%	0.0%	0.0%	0.0%	0.0%		
AM Peak	11:00	10:00	09:00	08:00	08:00	07:00		11:00	05:00			11:00		11:00	08:00
Vol.	3	422	100	8	22	3		6	1			1		535	35
PM Peak	12:00	17:00	18:00	16:00	12:00	12:00		14:00		19:00	13:00			17:00	12:00
Vol.	6	506	115	4	22	4		4		1	1			645	31

Old Colony Planning Council  
 70 School Street  
 Brockton, MA 02301  
 (508) 583-1833  
 www.ocpcrpa.org

Community: Plymouth  
 Com#\_UR/FC: 239\_U5  
 Recorder #: Jamar #12  
 Layout: L6 Basic (2')

Station ID:  
 Site Code: 239  
 Date Start: 15-Jun-11  
 Date End: 21-Jun-11  
 Samoset St (44), east of Allerton St

EB

Start Time	Bikes	Cars & Trailers	2 Axle Long	Buses	2 Axle 6 Tire	3 Axle Single	4 Axle Single	<5 Axl Double	5 Axle Double	>6 Axl Double	<6 Axl Multi	6 Axle Multi	>6 Axl Multi	Total	Truck Total
06/18/11	0	68	9	0	0	0	0	0	0	0	0	0	0	77	0
01:00	0	26	4	0	0	0	0	0	0	0	0	0	0	30	0
02:00	0	14	3	0	0	0	0	0	0	0	0	0	0	17	0
03:00	0	13	4	0	0	0	0	1	1	0	0	0	0	19	2
04:00	0	15	8	0	2	0	0	5	0	0	0	0	0	30	7
05:00	0	51	22	0	2	0	0	6	0	0	0	0	0	81	8
06:00	0	103	32	0	10	0	0	0	0	0	0	0	0	145	10
07:00	0	176	52	1	14	1	0	2	0	0	0	0	0	246	18
08:00	0	287	55	0	11	0	0	1	0	0	0	0	0	354	12
09:00	2	366	103	2	16	2	0	3	0	0	0	0	0	494	23
10:00	0	420	106	0	12	1	0	4	0	0	0	0	0	543	17
11:00	1	435	105	1	13	2	0	3	0	0	0	0	0	560	19
12 PM	2	485	100	0	14	0	0	2	0	1	0	0	0	604	17
13:00	4	472	110	1	21	1	0	2	0	0	0	0	0	611	25
14:00	2	400	93	0	20	1	0	5	0	0	0	0	0	521	26
15:00	0	454	84	3	8	1	0	0	0	0	0	0	0	550	12
16:00	6	423	91	0	11	2	0	3	1	0	0	0	0	537	17
17:00	3	474	93	2	13	3	0	4	0	0	0	0	0	592	22
18:00	3	456	90	0	23	3	0	1	0	1	0	0	0	577	28
19:00	1	392	87	1	19	1	0	2	0	0	0	0	0	503	23
20:00	2	397	67	0	8	1	0	1	1	0	0	0	0	477	11
21:00	0	319	60	0	11	0	0	0	0	0	0	0	0	390	11
22:00	1	240	45	2	3	0	0	1	0	0	0	0	0	292	6
23:00	0	166	38	2	2	1	0	0	0	0	0	0	0	209	5
Total	27	6652	1461	15	233	20	0	46	3	2	0	0	0	8459	319
Percent	0.3%	78.6%	17.3%	0.2%	2.8%	0.2%	0.0%	0.5%	0.0%	0.0%	0.0%	0.0%	0.0%		
AM Peak	09:00	11:00	10:00	09:00	09:00	09:00		05:00	03:00					11:00	09:00
Vol.	2	435	106	2	16	2		6	1					560	23
PM Peak	16:00	12:00	13:00	15:00	18:00	17:00		14:00	16:00	12:00				13:00	18:00
Vol.	6	485	110	3	23	3		5	1	1				611	28

Old Colony Planning Council  
 70 School Street  
 Brockton, MA 02301  
 (508) 583-1833  
 www.ocpcrpa.org

Community: Plymouth  
 Com#\_UR/FC: 239\_U5  
 Recorder #: Jamar #12  
 Layout: L6 Basic (2')

Station ID:  
 Site Code: 239  
 Date Start: 15-Jun-11  
 Date End: 21-Jun-11  
 Samoset St (44), east of Allerton St

EB

Start Time	Bikes	Cars & Trailers	2 Axle Long	Buses	2 Axle 6 Tire	3 Axle Single	4 Axle Single	<5 Axl Double	5 Axle Double	>6 Axl Double	<6 Axl Multi	6 Axle Multi	>6 Axl Multi	Total	Truck Total
06/19/11	1	66	17	0	5	0	0	0	0	0	0	0	0	89	5
01:00	0	39	6	0	0	0	0	0	0	0	0	0	0	45	0
02:00	0	23	2	0	0	0	0	0	0	0	0	0	0	25	0
03:00	0	7	1	0	0	0	0	1	0	1	0	0	0	10	2
04:00	0	19	3	0	1	0	0	9	0	0	0	0	0	32	10
05:00	0	60	18	0	3	1	0	7	1	0	0	0	0	90	12
06:00	0	87	32	0	4	0	0	3	1	0	0	0	0	127	8
07:00	0	157	43	0	9	0	0	3	0	0	0	0	0	212	12
08:00	0	261	55	1	15	0	0	7	1	0	0	0	0	340	24
09:00	2	354	95	3	7	0	0	3	0	0	0	0	0	464	13
10:00	1	424	91	1	17	0	0	6	0	0	0	0	0	540	24
11:00	2	469	105	0	15	1	0	8	0	0	0	0	0	600	24
12 PM	1	385	102	4	16	1	0	7	0	0	0	0	0	516	28
13:00	3	386	81	1	12	0	0	3	0	0	0	0	0	486	16
14:00	1	370	90	0	16	0	0	1	0	0	2	0	0	480	19
15:00	1	373	85	0	13	0	0	1	0	0	0	0	0	473	14
16:00	1	358	95	0	14	2	0	0	0	0	0	0	0	470	16
17:00	1	402	73	0	13	0	0	1	1	0	0	0	0	491	15
18:00	0	405	93	0	10	3	0	0	0	0	0	0	0	511	13
19:00	0	339	56	1	6	0	0	0	0	0	0	0	0	402	7
20:00	0	273	48	1	6	0	0	0	0	0	0	0	0	328	7
21:00	0	190	31	0	4	0	0	0	0	0	0	0	0	225	4
22:00	0	119	23	0	5	0	0	0	0	0	0	0	0	147	5
23:00	0	62	12	0	1	0	0	0	0	0	0	0	0	75	1
Total	14	5628	1257	12	192	8	0	60	4	1	2	0	0	7178	279
Percent	0.2%	78.4%	17.5%	0.2%	2.7%	0.1%	0.0%	0.8%	0.1%	0.0%	0.0%	0.0%	0.0%		
AM Peak	09:00	11:00	11:00	09:00	10:00	05:00		04:00	05:00	03:00				11:00	08:00
Vol.	2	469	105	3	17	1		9	1	1				600	24
PM Peak	13:00	18:00	12:00	12:00	12:00	18:00		12:00	17:00		14:00			12:00	12:00
Vol.	3	405	102	4	16	3		7	1		2			516	28



Old Colony Planning Council  
 70 School Street  
 Brockton, MA 02301  
 (508) 583-1833  
 www.ocpcrpa.org

Community: Plymouth  
 Com#\_UR/FC: 239\_U5  
 Recorder #: Jamar #12  
 Layout: L6 Basic (2')

Station ID:  
 Site Code: 239  
 Date Start: 15-Jun-11  
 Date End: 21-Jun-11  
 Samoset St (44), east of Allerton St

EB

Start Time	Bikes	Cars & Trailers	2 Axle Long	Buses	2 Axle 6 Tire	3 Axle Single	4 Axle Single	<5 Axl Double	5 Axle Double	>6 Axl Double	<6 Axl Multi	6 Axle Multi	>6 Axl Multi	Total	Truck Total
06/20/11	1	27	5	0	0	1	0	0	0	0	0	0	0	34	1
01:00	0	17	4	0	0	0	0	0	0	0	0	0	0	21	0
02:00	0	7	3	0	0	0	0	0	0	0	0	0	0	10	0
03:00	0	4	2	0	0	0	0	0	0	0	0	0	0	6	0
04:00	0	12	10	0	4	0	0	1	1	0	0	0	0	28	6
05:00	0	32	22	0	2	2	0	1	0	0	0	0	0	59	5
06:00	0	110	37	1	10	0	0	3	0	0	0	0	0	161	14
07:00	2	237	62	3	9	1	0	1	0	0	0	0	0	315	14
08:00	0	341	83	4	9	1	0	2	0	0	0	0	0	440	16
09:00	1	347	96	4	13	1	0	5	0	0	0	0	0	467	23
10:00	0	400	105	3	18	1	0	2	0	0	0	0	0	529	24
11:00	2	447	101	0	13	1	0	2	0	0	0	0	0	566	16
12 PM	0	387	95	2	23	1	0	1	0	0	0	0	0	509	27
13:00	3	391	106	3	16	0	0	5	0	1	0	0	0	525	25
14:00	1	340	97	2	17	1	0	4	1	0	0	0	0	463	25
15:00	3	381	86	0	17	0	0	3	0	0	0	0	0	490	20
16:00	3	400	82	0	23	0	0	4	0	0	0	0	0	512	27
17:00	1	377	89	0	12	1	0	0	0	0	0	0	0	480	13
18:00	1	452	90	2	10	1	0	2	0	0	0	0	0	558	15
19:00	0	330	74	0	9	0	0	1	0	0	0	0	0	414	10
20:00	1	255	51	0	2	0	0	0	0	0	0	0	0	309	2
21:00	0	181	38	0	6	0	0	2	0	0	0	0	0	227	8
22:00	0	117	20	1	2	0	0	0	0	0	0	0	0	140	3
23:00	0	53	8	0	1	0	0	0	0	0	0	0	0	62	1
Total	19	5645	1366	25	216	12	0	39	2	1	0	0	0	7325	295
Percent	0.3%	77.1%	18.6%	0.3%	2.9%	0.2%	0.0%	0.5%	0.0%	0.0%	0.0%	0.0%	0.0%		
AM Peak	07:00	11:00	10:00	08:00	10:00	05:00		09:00	04:00					11:00	10:00
Vol.	2	447	105	4	18	2		5	1					566	24
PM Peak	13:00	18:00	13:00	13:00	12:00	12:00		13:00	14:00	13:00				18:00	12:00
Vol.	3	452	106	3	23	1		5	1	1				558	27



Old Colony Planning Council  
 70 School Street  
 Brockton, MA 02301  
 (508) 583-1833  
 www.ocpcrpa.org

Community: Plymouth  
 Com#\_UR/FC: 239\_U5  
 Recorder #: Jamar #12  
 Layout: L6 Basic (2')

Station ID:  
 Site Code: 239  
 Date Start: 15-Jun-11  
 Date End: 21-Jun-11  
 Samoset St (44), east of Allerton St

WB, EB

Start Time	Bikes	Cars & Trailers	2 Axle Long	Buses	2 Axle 6 Tire	3 Axle Single	4 Axle Single	<5 Axl Double	5 Axle Double	>6 Axl Double	<6 Axl Multi	6 Axle Multi	>6 Axl Multi	Total	Truck Total
06/15/11	0	71	17	0	1	0	0	0	0	0	0	0	0	89	1
01:00	0	35	8	1	1	0	0	0	1	0	0	0	0	46	3
02:00	0	19	3	0	1	0	0	0	0	0	0	0	0	23	1
03:00	0	7	1	0	1	0	0	0	3	0	0	0	0	12	4
04:00	0	20	10	0	7	0	0	0	0	0	0	0	0	37	7
05:00	2	112	37	0	9	1	0	4	0	0	0	0	0	165	14
06:00	1	230	84	2	18	3	0	0	0	0	0	0	0	338	23
07:00	0	430	132	3	23	5	0	2	0	0	0	0	0	595	33
08:00	6	537	166	11	36	3	0	6	0	0	0	0	0	765	56
09:00	6	708	205	8	26	8	0	4	1	0	0	0	0	966	47
10:00	2	641	178	8	27	5	0	6	0	0	0	0	0	867	46
11:00	15	742	169	2	29	5	0	1	1	0	0	0	0	964	38
12 PM	5	837	203	6	38	8	0	3	0	0	0	0	0	1100	55
13:00	10	744	180	10	31	6	0	7	1	0	0	0	0	989	55
14:00	12	813	188	3	34	7	1	2	0	0	1	0	0	1061	48
15:00	18	808	206	9	35	5	0	5	0	0	0	0	0	1086	54
16:00	6	862	183	2	39	5	0	2	0	0	1	0	0	1100	49
17:00	11	838	215	1	18	3	0	3	1	0	0	0	1	1091	27
18:00	9	797	201	1	26	5	0	5	0	0	0	0	0	1044	37
19:00	7	734	164	1	15	2	0	3	1	0	0	1	0	928	23
20:00	4	601	116	0	9	3	0	4	0	0	0	0	0	737	16
21:00	6	375	70	1	12	0	0	0	0	0	0	0	0	464	13
22:00	1	200	31	0	2	0	0	0	0	0	0	0	0	234	2
23:00	0	275	38	0	4	0	0	1	0	0	0	0	0	318	5
Total	121	11436	2805	69	442	74	1	58	9	0	2	1	1	15019	657
Percent	0.8%	76.1%	18.7%	0.5%	2.9%	0.5%	0.0%	0.4%	0.1%	0.0%	0.0%	0.0%	0.0%		
AM Peak	11:00	11:00	09:00	08:00	08:00	09:00		08:00	03:00					09:00	08:00
Vol.	15	742	205	11	36	8		6	3					966	56
PM Peak	15:00	16:00	17:00	13:00	16:00	12:00	14:00	13:00	13:00		14:00	19:00	17:00	12:00	12:00
Vol.	18	862	215	10	39	8	1	7	1		1	1	1	1100	55

Old Colony Planning Council  
 70 School Street  
 Brockton, MA 02301  
 (508) 583-1833  
 www.ocpcrpa.org

Community: Plymouth  
 Com#\_UR/FC: 239\_U5  
 Recorder #: Jamar #12  
 Layout: L6 Basic (2')

Station ID:  
 Site Code: 239  
 Date Start: 15-Jun-11  
 Date End: 21-Jun-11  
 Samoset St (44), east of Allerton St

WB, EB

Start Time	Bikes	Cars & Trailers	2 Axle Long	Buses	2 Axle 6 Tire	3 Axle Single	4 Axle Single	<5 Axl Double	5 Axle Double	>6 Axl Double	<6 Axl Multi	6 Axle Multi	>6 Axl Multi	Total	Truck Total
06/16/11	2	166	26	0	10	0	0	0	0	0	0	0	0	204	10
01:00	0	63	9	2	0	0	0	1	0	0	0	0	0	75	3
02:00	0	33	4	0	2	1	0	0	0	0	0	0	0	40	3
03:00	0	11	2	0	1	0	0	0	0	0	0	0	0	14	1
04:00	0	15	10	0	5	1	0	1	0	0	0	0	0	32	7
05:00	2	77	45	0	8	1	0	1	1	0	0	0	0	135	11
06:00	3	201	82	4	16	5	0	5	1	0	0	0	0	317	31
07:00	6	375	108	3	24	2	0	5	1	0	0	0	0	524	35
08:00	2	576	150	10	32	4	0	5	0	0	0	1	0	780	52
09:00	6	658	153	7	33	8	0	3	1	0	0	0	0	869	52
10:00	2	683	173	7	34	3	0	3	0	0	0	0	0	905	47
11:00	7	757	187	2	35	5	1	4	1	0	0	0	1	1000	49
12 PM	9	800	207	6	39	6	0	1	0	0	0	0	0	1068	52
13:00	9	829	208	4	34	7	0	3	1	1	0	0	0	1096	50
14:00	10	876	184	3	39	7	0	9	0	0	0	0	0	1128	58
15:00	12	853	218	5	33	4	0	5	1	0	0	0	0	1131	48
16:00	9	866	193	2	34	6	0	4	0	0	0	0	0	1114	46
17:00	7	905	171	0	36	2	0	8	1	0	0	0	0	1130	47
18:00	9	843	175	5	28	6	0	1	0	0	0	0	0	1067	40
19:00	14	808	166	0	17	7	0	4	0	0	0	0	0	1016	28
20:00	17	787	142	0	18	2	0	3	0	0	0	0	0	969	23
21:00	17	570	97	0	18	1	0	1	0	0	0	0	0	704	20
22:00	11	424	66	0	15	1	0	1	0	0	0	0	0	518	17
23:00	4	230	27	0	5	2	0	1	0	0	0	0	0	269	8
Total	158	12406	2803	60	516	81	1	69	8	1	0	1	1	16105	738
Percent	1.0%	77.0%	17.4%	0.4%	3.2%	0.5%	0.0%	0.4%	0.0%	0.0%	0.0%	0.0%	0.0%		
AM Peak	11:00	11:00	11:00	08:00	11:00	09:00	11:00	06:00	05:00			08:00	11:00	11:00	08:00
Vol.	7	757	187	10	35	8	1	5	1			1	1	1000	52
PM Peak	20:00	17:00	15:00	12:00	12:00	13:00		14:00	13:00	13:00				15:00	14:00
Vol.	17	905	218	6	39	7		9	1	1				1131	58

Old Colony Planning Council  
 70 School Street  
 Brockton, MA 02301  
 (508) 583-1833  
 www.ocpcrpa.org

Community: Plymouth  
 Com#\_UR/FC: 239\_U5  
 Recorder #: Jamar #12  
 Layout: L6 Basic (2')

Station ID:  
 Site Code: 239  
 Date Start: 15-Jun-11  
 Date End: 21-Jun-11  
 Samoset St (44), east of Allerton St

WB, EB

Start Time	Bikes	Cars & Trailers	2 Axle Long	Buses	2 Axle 6 Tire	3 Axle Single	4 Axle Single	<5 Axl Double	5 Axle Double	>6 Axl Double	<6 Axl Multi	6 Axle Multi	>6 Axl Multi	Total	Truck Total
06/17/11	3	164	20	0	4	0	0	0	0	0	0	0	0	191	4
01:00	0	103	17	2	2	0	0	0	0	0	0	0	0	124	4
02:00	0	25	4	0	1	0	0	0	0	0	0	0	0	30	1
03:00	0	11	2	0	2	0	0	0	0	0	0	0	0	15	2
04:00	0	25	17	1	7	0	0	2	0	0	0	0	0	52	10
05:00	1	75	34	1	9	2	0	5	1	0	0	0	0	128	18
06:00	1	205	58	5	17	5	0	0	1	0	0	0	0	292	28
07:00	2	373	112	5	28	5	0	1	2	0	0	0	0	528	41
08:00	4	587	140	14	32	3	0	5	0	0	0	0	0	785	54
09:00	5	622	169	11	30	5	0	3	0	0	0	0	0	845	49
10:00	6	748	185	10	19	8	0	2	2	0	0	0	0	980	41
11:00	4	753	182	6	34	7	0	7	0	0	0	1	0	994	55
12 PM	11	835	195	8	42	9	0	3	0	0	0	0	0	1103	62
13:00	14	762	223	12	45	6	0	5	1	0	1	0	0	1069	70
14:00	6	800	204	4	31	6	0	4	0	0	0	0	0	1055	45
15:00	8	840	210	6	28	5	0	3	0	0	0	0	0	1100	42
16:00	2	863	195	8	27	8	0	3	0	0	0	0	0	1106	46
17:00	3	904	197	1	30	6	0	4	0	0	0	0	0	1145	41
18:00	6	850	199	0	26	5	0	3	0	0	0	0	0	1089	34
19:00	7	772	181	0	31	7	0	2	0	1	0	0	0	1001	41
20:00	2	674	137	0	21	1	0	1	0	0	0	0	0	836	23
21:00	4	606	116	0	11	1	0	2	0	1	0	0	0	741	15
22:00	0	477	72	0	7	1	0	0	0	0	0	0	0	557	8
23:00	0	294	48	0	5	0	0	0	0	0	0	0	0	347	5
Total	89	12368	2917	94	489	90	0	55	7	2	1	1	0	16113	739
Percent	0.6%	76.8%	18.1%	0.6%	3.0%	0.6%	0.0%	0.3%	0.0%	0.0%	0.0%	0.0%	0.0%		
AM Peak	10:00	11:00	10:00	08:00	11:00	10:00		11:00	07:00			11:00		11:00	11:00
Vol.	6	753	185	14	34	8		7	2			1		994	55
PM Peak	13:00	17:00	13:00	13:00	13:00	12:00		13:00	13:00	19:00	13:00			17:00	13:00
Vol.	14	904	223	12	45	9		5	1	1	1			1145	70

Old Colony Planning Council  
 70 School Street  
 Brockton, MA 02301  
 (508) 583-1833  
 www.ocpcrpa.org

Community: Plymouth  
 Com#\_UR/FC: 239\_U5  
 Recorder #: Jamar #12  
 Layout: L6 Basic (2')

Station ID:  
 Site Code: 239  
 Date Start: 15-Jun-11  
 Date End: 21-Jun-11  
 Samoset St (44), east of Allerton St

WB, EB

Start Time	Bikes	Cars & Trailers	2 Axle Long	Buses	2 Axle 6 Tire	3 Axle Single	4 Axle Single	<5 Axl Double	5 Axle Double	>6 Axl Double	<6 Axl Multi	6 Axle Multi	>6 Axl Multi	Total	Truck Total
06/18/11	1	303	50	0	4	0	0	0	0	0	0	0	0	358	4
01:00	0	122	25	1	1	0	0	0	0	0	0	0	0	149	2
02:00	0	52	9	0	0	0	0	0	0	0	0	0	0	61	0
03:00	0	26	7	0	0	0	0	1	2	0	0	0	0	36	3
04:00	0	24	12	0	3	0	0	6	1	0	0	0	0	46	10
05:00	0	75	31	0	4	0	0	7	0	0	0	0	0	117	11
06:00	1	165	49	1	13	1	0	0	1	0	0	0	0	231	16
07:00	1	288	92	1	19	1	0	3	1	0	0	0	0	406	25
08:00	2	465	111	1	19	2	0	1	0	0	0	0	0	601	23
09:00	5	595	166	2	29	6	0	3	0	0	0	0	0	806	40
10:00	1	773	198	0	29	5	0	4	2	0	0	0	0	1012	40
11:00	7	781	203	1	25	4	0	3	1	0	0	0	0	1025	34
12 PM	7	811	190	1	27	2	0	3	0	1	0	0	0	1042	34
13:00	13	824	193	1	29	4	0	4	0	0	0	0	0	1068	38
14:00	9	821	178	0	35	7	0	6	0	0	0	0	0	1056	48
15:00	10	926	198	3	22	3	0	5	0	0	0	0	0	1167	33
16:00	18	904	189	1	24	8	0	5	2	0	0	0	0	1151	40
17:00	14	902	177	2	25	5	0	4	0	0	0	0	0	1129	36
18:00	9	851	173	0	36	11	0	1	0	2	0	0	0	1083	50
19:00	13	786	175	2	28	4	0	4	0	0	0	0	0	1012	38
20:00	16	809	160	0	16	3	0	2	1	0	0	0	0	1007	22
21:00	7	740	148	0	26	3	0	0	0	0	0	0	0	924	29
22:00	4	575	108	2	16	4	0	1	0	0	0	0	0	710	23
23:00	2	453	73	3	11	2	0	0	0	0	0	0	0	544	16
Total	140	13071	2915	22	441	75	0	63	11	3	0	0	0	16741	615
Percent	0.8%	78.1%	17.4%	0.1%	2.6%	0.4%	0.0%	0.4%	0.1%	0.0%	0.0%	0.0%	0.0%		
AM Peak	11:00	11:00	11:00	09:00	09:00	09:00		05:00	03:00					11:00	09:00
Vol.	7	781	203	2	29	6		7	2					1025	40
PM Peak	16:00	15:00	15:00	15:00	18:00	18:00		14:00	16:00	18:00				15:00	18:00
Vol.	18	926	198	3	36	11		6	2	2				1167	50

Old Colony Planning Council  
 70 School Street  
 Brockton, MA 02301  
 (508) 583-1833  
 www.ocpcrpa.org

Community: Plymouth  
 Com#\_UR/FC: 239\_U5  
 Recorder #: Jamar #12  
 Layout: L6 Basic (2')

Station ID:  
 Site Code: 239  
 Date Start: 15-Jun-11  
 Date End: 21-Jun-11  
 Samoset St (44), east of Allerton St

WB, EB

Start Time	Bikes	Cars & Trailers	2 Axle Long	Buses	2 Axle 6 Tire	3 Axle Single	4 Axle Single	<5 Axl Double	5 Axle Double	>6 Axl Double	<6 Axl Multi	6 Axle Multi	>6 Axl Multi	Total	Truck Total
06/19/11	9	365	64	3	7	0	0	0	0	0	0	0	0	448	10
01:00	0	200	35	1	3	0	0	0	0	0	0	0	0	239	4
02:00	0	89	8	1	2	0	0	0	0	0	0	0	0	100	3
03:00	0	23	3	0	1	0	0	1	0	1	0	0	0	29	3
04:00	0	29	5	0	1	0	0	11	1	0	0	0	0	47	13
05:00	1	85	24	0	3	1	0	7	1	0	0	0	0	122	12
06:00	0	130	49	0	4	1	0	3	2	0	0	0	0	189	10
07:00	1	250	65	0	16	0	0	3	0	0	0	0	0	335	19
08:00	2	408	95	1	18	2	0	8	1	0	0	0	0	535	30
09:00	11	579	155	6	13	1	0	4	0	0	0	0	0	769	24
10:00	3	721	161	2	24	3	0	8	0	0	0	0	0	922	37
11:00	8	836	179	0	27	5	0	10	0	0	0	0	0	1065	42
12 PM	10	753	181	4	28	5	0	11	0	0	0	0	0	992	48
13:00	18	772	161	1	30	3	0	5	0	0	1	0	0	991	40
14:00	11	776	181	1	28	1	0	5	0	0	2	0	0	1005	37
15:00	23	814	187	1	26	2	0	6	0	0	1	0	0	1060	36
16:00	19	842	193	0	26	5	0	4	0	0	0	0	0	1089	35
17:00	19	839	168	1	21	2	0	6	1	0	0	0	0	1057	31
18:00	15	819	192	1	22	8	0	3	0	0	0	0	0	1060	34
19:00	14	776	154	1	12	4	0	2	0	0	0	0	0	963	19
20:00	13	705	129	2	12	1	0	2	0	0	0	0	0	864	17
21:00	6	482	92	0	9	1	0	0	0	0	0	0	0	590	10
22:00	2	309	58	1	10	0	0	0	0	0	0	0	0	380	11
23:00	4	203	17	0	3	0	0	0	0	0	0	0	0	227	3
Total	189	11805	2556	27	346	45	0	99	6	1	4	0	0	15078	528
Percent	1.3%	78.3%	17.0%	0.2%	2.3%	0.3%	0.0%	0.7%	0.0%	0.0%	0.0%	0.0%	0.0%		
AM Peak	09:00	11:00	11:00	09:00	11:00	11:00		04:00	06:00	03:00				11:00	11:00
Vol.	11	836	179	6	27	5		11	2	1				1065	42
PM Peak	15:00	16:00	16:00	12:00	13:00	18:00		12:00	17:00		14:00			16:00	12:00
Vol.	23	842	193	4	30	8		11	1		2			1089	48

Old Colony Planning Council  
 70 School Street  
 Brockton, MA 02301  
 (508) 583-1833  
 www.ocpcrpa.org

Community: Plymouth  
 Com#\_UR/FC: 239\_U5  
 Recorder #: Jamar #12  
 Layout: L6 Basic (2')

Station ID:  
 Site Code: 239  
 Date Start: 15-Jun-11  
 Date End: 21-Jun-11  
 Samoset St (44), east of Allerton St

WB, EB

Start Time	Bikes	Cars & Trailers	2 Axle Long	Buses	2 Axle 6 Tire	3 Axle Single	4 Axle Single	<5 Axl Double	5 Axle Double	>6 Axl Double	<6 Axl Multi	6 Axle Multi	>6 Axl Multi	Total	Truck Total
06/20/11	2	86	14	1	3	1	0	1	0	0	0	0	0	108	6
01:00	0	52	11	0	0	0	0	0	0	0	0	0	0	63	0
02:00	0	16	6	0	0	0	0	0	0	0	0	0	0	22	0
03:00	0	10	2	0	0	1	0	0	0	0	0	0	0	13	1
04:00	0	26	17	0	6	0	0	1	1	0	0	0	0	51	8
05:00	0	57	40	0	4	4	0	1	0	0	0	0	0	106	9
06:00	1	203	67	3	16	0	0	3	0	0	0	0	0	293	22
07:00	4	376	118	5	21	3	0	3	0	1	0	0	0	531	33
08:00	3	547	147	8	19	3	0	2	0	0	0	0	0	729	32
09:00	3	592	163	4	24	3	0	6	0	0	0	0	0	795	37
10:00	2	714	166	4	27	8	0	2	1	0	0	0	0	924	42
11:00	4	772	187	0	29	4	0	3	0	0	0	0	0	999	36
12 PM	7	723	177	8	43	4	0	3	0	0	0	0	0	965	58
13:00	12	786	205	6	31	6	0	5	1	1	0	0	0	1053	50
14:00	5	749	213	3	34	7	0	8	3	0	1	0	0	1023	56
15:00	8	797	197	1	40	0	0	4	0	0	0	0	0	1047	45
16:00	8	821	198	1	33	3	0	7	2	0	0	0	0	1073	46
17:00	8	831	190	1	30	4	0	0	0	0	0	0	0	1064	35
18:00	10	782	159	3	16	4	0	2	0	0	0	0	0	976	25
19:00	12	688	163	2	16	0	0	2	0	0	0	0	0	883	20
20:00	9	634	122	1	10	2	0	1	0	0	0	0	0	779	14
21:00	11	464	94	0	13	0	0	3	0	0	0	0	0	585	16
22:00	5	289	48	1	7	0	0	1	0	0	0	0	0	351	9
23:00	2	171	18	0	3	0	0	0	0	0	0	0	0	194	3
Total	116	11186	2722	52	425	57	0	58	8	2	1	0	0	14627	603
Percent	0.8%	76.5%	18.6%	0.4%	2.9%	0.4%	0.0%	0.4%	0.1%	0.0%	0.0%	0.0%	0.0%		
AM Peak	07:00	11:00	11:00	08:00	11:00	10:00		09:00	04:00	07:00				11:00	10:00
Vol.	4	772	187	8	29	8		6	1	1				999	42
PM Peak	13:00	17:00	14:00	12:00	12:00	14:00		14:00	14:00	13:00	14:00			16:00	12:00
Vol.	12	831	213	8	43	7		8	3	1	1			1073	58



Old Colony Planning Council  
 70 School Street  
 Brockton, MA 02301  
 (508) 583-1833  
 www.ocpcrpa.org

Community: Plymouth  
 Com#\_UR/FC: 239\_U5  
 Recorder #: Jamar #12  
 Layout: L6 Basic (2')

Station ID:  
 Site Code: 239  
 Date Start: 15-Jun-11  
 Date End: 21-Jun-11  
 Samoset St (44), east of Allerton St

WB, EB																
Start Time	Bikes	Cars & Trailers	2 Axle Long	Buses	2 Axle 6 Tire	3 Axle Single	4 Axle Single	<5 Axl Double	5 Axle Double	>6 Axl Double	<6 Axl Multi	6 Axle Multi	>6 Axl Multi	Total	Truck Total	
06/21/11	0	98	24	0	2	0	0	0	0	0	0	0	0	124	2	
01:00	0	48	14	1	1	0	0	0	0	0	0	0	0	64	2	
02:00	0	20	6	0	0	0	0	1	0	0	0	0	0	27	1	
03:00	0	8	6	0	1	0	0	0	0	0	0	0	0	15	1	
04:00	0	17	13	1	8	0	0	1	0	0	0	0	0	40	10	
05:00	0	82	43	3	11	1	0	4	1	0	0	0	0	145	20	
06:00	2	184	77	3	17	1	0	0	0	0	0	0	0	284	21	
07:00	2	392	134	3	33	4	0	1	1	0	0	0	0	570	42	
08:00	5	545	169	7	31	5	0	2	0	0	0	0	0	764	45	
09:00	4	663	179	6	29	7	0	4	1	0	0	0	0	893	47	
10:00	4	693	168	4	31	9	0	4	1	1	0	0	0	915	50	
11:00	4	825	191	6	36	5	0	6	0	0	0	0	0	1073	53	
12 PM	8	809	163	3	38	7	0	5	0	0	1	0	0	1034	54	
13:00	6	786	199	6	25	7	0	2	0	0	0	0	0	1031	40	
14:00	8	831	179	7	33	8	0	2	0	0	0	0	0	1068	50	
15:00	10	647	151	1	35	4	0	2	2	1	0	0	0	853	45	
16:00	8	713	161	2	23	3	0	4	1	0	1	0	0	916	34	
17:00	9	870	170	0	18	2	0	4	0	0	0	0	0	1073	24	
18:00	10	827	177	1	37	5	0	7	2	0	0	0	0	1066	52	
19:00	7	718	171	1	14	4	0	5	0	0	0	0	0	920	24	
20:00	11	658	132	0	14	1	0	6	0	0	0	0	0	822	21	
21:00	10	508	90	1	12	2	0	1	0	0	0	0	0	624	16	
22:00	7	347	62	1	10	1	0	0	0	0	0	0	0	428	12	
23:00	4	169	28	0	1	0	0	1	2	0	0	0	0	205	4	
Total	119	11458	2707	57	460	76	0	62	11	2	2	0	0	14954	670	
Percent	0.8%	76.6%	18.1%	0.4%	3.1%	0.5%	0.0%	0.4%	0.1%	0.0%	0.0%	0.0%	0.0%			
AM Peak	08:00	11:00	11:00	08:00	11:00	10:00		11:00	05:00	10:00				11:00	11:00	
Vol.	5	825	191	7	36	9		6	1	1				1073	53	
PM Peak	20:00	17:00	13:00	14:00	12:00	14:00		18:00	15:00	15:00	12:00			17:00	12:00	
Vol.	11	870	199	7	38	8		7	2	1	1			1073	54	
Grand Total	932	83730	19425	381	3119	498	2	464	60	11	10	3	2	108637	4550	
Percent		77.1%	17.9%	0.4%	2.9%	0.5%	0.0%	0.4%	0.1%	0.0%	0.0%	0.0%	0.0%		4.2%	



Old Colony Planning Council  
 70 School Street  
 Brockton, MA 02301  
 (508) 583-1833  
 www.ocpcrpa.org

Community: Plymouth  
 Com#\_UR/FC: 239\_U5  
 Recorder #: Jamar #10  
 Layout: L6 Basic (2')

Station ID:  
 Site Code: 239  
 Date Start: 15-Jun-11  
 Date End: 21-Jun-11  
 Samoset St (44), east of Royal St

Start Time	15-Jun-11 Wed		WB		EB		Combined		16-Jun-Thu		WB		EB		Combined	
	A.M.	P.M.	A.M.	P.M.	A.M.	P.M.	A.M.	P.M.	A.M.	P.M.	A.M.	P.M.	A.M.	P.M.	A.M.	P.M.
12:00	23	178	18	173	41	<b>351</b>	53	186	29	179	82	365				
12:15	9	161	19	177	28	<b>338</b>	31	147	25	168	56	315				
12:30	15	147	9	174	24	<b>321</b>	36	152	24	161	60	313				
12:45	14	166	12	191	26	<b>357</b>	38	143	25	190	63	333				
01:00	20	156	14	150	34	306	25	134	11	173	36	307				
01:15	11	150	5	150	16	300	19	165	15	164	34	329				
01:30	2	181	3	162	5	343	7	165	11	178	18	<b>343</b>				
01:45	9	156	7	179	16	335	8	152	10	197	18	<b>349</b>				
02:00	4	151	4	165	8	316	6	<b>177</b>	6	157	12	<b>334</b>				
02:15	7	<b>179</b>	5	128	12	307	9	<b>199</b>	5	163	14	<b>362</b>				
02:30	7	<b>185</b>	2	112	9	297	11	<b>189</b>	6	122	17	311				
02:45	2	<b>180</b>	1	125	3	305	9	<b>162</b>	2	152	11	314				
03:00	2	<b>184</b>	3	151	5	335	2	165	3	132	5	297				
03:15	0	156	2	168	2	324	1	143	2	135	3	278				
03:30	4	157	6	154	10	311	4	171	2	159	6	330				
03:45	5	166	3	193	8	359	3	130	3	92	6	222				
04:00	4	156	3	144	7	300	4	160	5	119	9	279				
04:15	5	136	5	180	10	316	5	156	5	137	10	293				
04:30	6	175	7	157	13	332	8	162	7	133	15	295				
04:45	16	160	14	177	30	337	8	128	6	183	14	311				
05:00	27	175	11	148	38	323	20	173	13	160	33	333				
05:15	25	154	19	129	44	283	24	149	19	155	43	304				
05:30	29	143	29	115	58	258	31	132	29	<b>204</b>	60	336				
05:45	43	137	48	<b>198</b>	91	335	43	143	31	<b>185</b>	74	328				
06:00	47	178	55	<b>173</b>	102	351	44	153	41	<b>215</b>	85	368				
06:15	47	137	62	<b>195</b>	109	332	46	136	45	<b>188</b>	91	324				
06:30	67	143	56	<b>184</b>	123	327	82	149	68	162	150	311				
06:45	92	140	80	189	172	329	87	149	73	183	160	332				
07:00	74	140	91	179	165	319	88	155	77	192	165	347				
07:15	87	155	85	141	172	296	72	132	76	159	148	291				
07:30	95	114	126	152	221	266	90	152	105	151	195	303				
07:45	101	112	152	144	253	256	101	134	137	150	238	284				
08:00	93	129	142	130	235	259	97	172	146	147	243	319				
08:15	96	124	182	109	278	233	97	169	149	107	246	276				
08:30	101	132	162	99	263	231	113	146	<b>179</b>	123	292	269				
08:45	94	120	<b>204</b>	92	298	212	113	162	<b>200</b>	111	313	273				
09:00	114	132	<b>207</b>	78	321	210	88	145	<b>201</b>	102	289	247				
09:15	115	69	<b>192</b>	61	307	130	119	136	<b>180</b>	115	299	251				
09:30	116	56	<b>187</b>	56	303	112	123	120	170	81	293	201				
09:45	128	66	180	61	308	127	124	108	172	88	296	196				
10:00	131	50	151	53	282	103	118	93	162	77	280	170				
10:15	124	38	172	47	296	85	132	95	173	67	305	162				
10:30	130	32	149	48	279	80	127	75	168	62	295	137				
10:45	<b>138</b>	27	181	31	319	58	108	89	173	50	281	139				
11:00	<b>166</b>	90	147	38	<b>313</b>	128	<b>145</b>	60	154	50	<b>299</b>	110				
11:15	<b>132</b>	74	204	51	<b>336</b>	125	<b>129</b>	53	177	35	<b>306</b>	88				
11:30	<b>150</b>	41	181	49	<b>331</b>	90	<b>158</b>	48	201	32	<b>359</b>	80				
11:45	134	40	209	39	<b>343</b>	79	<b>140</b>	30	180	26	<b>320</b>	56				
Total	2861	6228	3806	6199	6667	12427	2946	6644	3701	6471	6647	13115				
Day Total		9089		10005		19094		9590		10172		19762				
% Total	0.0%	15.0%	32.6%	19.9%	32.5%		14.9%	33.6%	18.7%	32.7%						
Peak	10:45	02:15	08:45	05:45	11:00	12:00	11:00	02:00	08:30	05:30	11:00	01:30				
Vol.	586	728	790	750	1323	1367	572	727	760	792	1284	1388				
P.H.F.	0.883	0.984	0.954	0.947	0.964	0.957	0.905	0.913	0.945	0.921	0.894	0.959				

Old Colony Planning Council  
 70 School Street  
 Brockton, MA 02301  
 (508) 583-1833  
 www.ocpcrpa.org

Community: Plymouth  
 Com#\_UR/FC: 239\_U5  
 Recorder #: Jamar #10  
 Layout: L6 Basic (2')

Station ID:  
 Site Code: 239  
 Date Start: 15-Jun-11  
 Date End: 21-Jun-11  
 Samoset St (44), east of Royal St

Start Time	17-Jun-11		WB		EB		Combined		18-Jun-Sat		WB		EB		Combined	
	Fri		A.M.	P.M.	A.M.	P.M.	A.M.	P.M.	A.M.	P.M.	A.M.	P.M.	A.M.	P.M.	A.M.	P.M.
12:00			44	137	21	169	65	306			63	171	44	167	107	338
12:15			36	161	15	165	51	326			59	141	26	202	85	343
12:30			36	146	15	182	51	328			62	140	23	190	85	330
12:45			43	129	19	155	62	284			106	140	20	178	126	318
01:00			47	165	18	182	65	347			63	116	21	201	84	317
01:15			16	169	15	112	31	281			22	146	18	179	40	325
01:30			15	140	9	88	24	228			30	154	7	148	37	302
01:45			15	149	8	97	23	246			14	151	13	154	27	305
02:00			12	168	4	148	16	316			18	166	9	157	27	323
02:15			7	186	3	126	10	312			9	164	3	167	12	331
02:30			6	150	5	128	11	278			11	131	7	174	18	305
02:45			7	169	2	166	9	335			9	167	7	176	16	343
03:00			4	175	5	148	9	323			12	189	11	182	23	371
03:15			4	152	1	156	5	308			6	176	4	153	10	329
03:30			3	170	3	183	6	353			5	164	3	173	8	337
03:45			3	146	0	177	3	323			5	171	9	136	14	307
04:00			5	154	5	177	10	331			7	186	6	163	13	349
04:15			3	149	9	137	12	286			6	168	12	154	18	322
04:30			12	164	10	127	22	291			5	160	9	145	14	305
04:45			13	160	19	144	32	304			8	179	14	173	22	352
05:00			27	164	14	168	41	332			11	144	17	167	28	311
05:15			27	139	23	201	50	340			15	176	28	180	43	356
05:30			23	107	16	184	39	291			13	143	22	183	35	326
05:45			37	145	28	195	65	340			17	141	29	189	46	330
06:00			38	132	30	180	68	312			27	134	41	194	68	328
06:15			49	146	44	177	93	323			25	190	26	171	51	361
06:30			71	128	50	217	121	345			31	126	44	187	75	313
06:45			85	112	58	164	143	276			42	157	58	167	100	324
07:00			70	122	81	194	151	316			49	126	58	176	107	302
07:15			73	117	68	174	141	291			61	143	59	161	120	304
07:30			98	119	112	172	210	291			49	143	84	157	133	300
07:45			96	145	128	159	224	304			77	175	116	133	193	308
08:00			96	134	130	144	226	278			69	144	86	162	155	306
08:15			100	128	185	133	285	261			87	144	116	142	203	286
08:30			96	117	201	138	297	255			96	155	114	136	210	291
08:45			99	122	200	117	299	239			91	144	158	147	249	291
09:00			109	141	195	109	304	250			118	162	158	132	276	294
09:15			99	114	153	108	252	222			103	147	151	139	254	286
09:30			109	114	144	107	253	221			113	145	162	136	275	281
09:45			124	106	175	98	299	204			123	124	186	106	309	230
10:00			132	98	164	93	296	191			142	134	153	99	295	233
10:15			161	90	148	83	309	173			158	116	192	109	350	225
10:30			150	85	164	70	314	155			138	80	169	96	307	176
10:45			128	78	164	75	292	153			162	103	175	75	337	178
11:00			156	76	155	69	311	145			136	99	141	72	277	171
11:15			108	74	118	39	226	113			142	98	181	62	323	160
11:30			138	45	173	55	311	100			126	89	178	107	304	196
11:45			134	43	198	30	332	73			136	73	178	49	314	122
Total			2964	6280	3505	6620	6469	12900			2877	6935	3346	7206	6223	14141
Day Total			9244		10125		19369				9812		10552		20364	
% Total			0.0%	15.3%	32.4%	18.1%	34.2%			14.1%	34.1%	16.4%	35.4%			
Peak			10:15	02:15	08:15	05:45	10:15	05:45			10:00	03:00	09:45	00:15	10:00	02:45
Vol.			595	680	781	769	1226	1320			600	700	700	771	1289	1380
P.H.F.			0.924	0.914	0.971	0.886	0.976	0.935			0.926	0.926	0.911	0.954	0.921	0.930

Old Colony Planning Council  
 70 School Street  
 Brockton, MA 02301  
 (508) 583-1833  
 www.ocpcrpa.org

Community: Plymouth  
 Com#\_UR/FC: 239\_U5  
 Recorder #: Jamar #10  
 Layout: L6 Basic (2')

Station ID:  
 Site Code: 239  
 Date Start: 15-Jun-11  
 Date End: 21-Jun-11  
 Samoset St (44), east of Royal St

Start Time	19-Jun-11 Sun		WB		EB		Combined		20-Jun-Mon		WB		EB		Combined	
	A.M.	P.M.	A.M.	P.M.	A.M.	P.M.	A.M.	P.M.	A.M.	P.M.	A.M.	P.M.	A.M.	P.M.	A.M.	P.M.
12:00	67	156	47	159	114	315	22	149	17	196	39	345				
12:15	83	155	30	137	113	292	17	142	16	162	33	304				
12:30	91	139	27	176	118	315	21	148	12	155	33	303				
12:45	117	130	28	102	145	232	23	129	17	164	40	293				
01:00	125	84	29	102	154	186	15	127	20	149	35	276				
01:15	40	118	26	150	66	268	20	151	9	152	29	303				
01:30	37	164	24	177	61	341	10	160	5	149	15	309				
01:45	26	143	19	151	45	294	5	161	4	146	9	307				
02:00	28	136	9	148	37	284	8	160	10	138	18	298				
02:15	26	156	12	154	38	310	6	145	4	147	10	292				
02:30	12	151	11	169	23	320	3	177	3	164	6	341				
02:45	18	155	6	170	24	325	2	153	2	159	4	312				
03:00	13	160	1	162	14	322	2	161	1	110	3	271				
03:15	5	167	14	134	19	301	1	168	2	145	3	313				
03:30	7	165	3	141	10	306	2	142	3	161	5	303				
03:45	6	172	4	128	10	300	11	159	4	135	15	294				
04:00	5	181	10	151	15	332	9	164	6	162	15	326				
04:15	6	170	11	100	17	270	7	168	7	145	14	313				
04:30	7	166	8	164	15	330	13	172	9	152	22	324				
04:45	6	185	10	147	16	332	14	163	10	158	24	321				
05:00	7	184	17	145	24	329	22	186	4	124	26	310				
05:15	7	177	17	124	24	301	25	125	9	127	34	252				
05:30	11	150	34	140	45	290	25	136	19	173	44	309				
05:45	16	155	32	152	48	307	34	159	31	175	65	334				
06:00	25	153	28	166	53	319	48	153	37	168	85	321				
06:15	22	173	43	150	65	323	39	112	52	168	91	280				
06:30	27	166	41	135	68	301	74	111	55	206	129	317				
06:45	26	135	38	150	64	285	73	119	66	188	139	307				
07:00	22	154	63	137	85	291	80	123	70	141	150	264				
07:15	40	173	83	127	123	300	85	138	96	140	181	278				
07:30	53	145	67	119	120	264	94	125	115	120	209	245				
07:45	52	155	75	146	127	301	103	146	170	128	273	274				
08:00	82	153	84	116	166	269	78	130	129	124	207	254				
08:15	79	140	97	105	176	245	103	118	120	76	223	194				
08:30	65	126	109	107	174	233	103	126	144	102	247	228				
08:45	78	162	168	87	246	249	108	129	184	103	292	232				
09:00	68	114	128	90	196	204	100	103	153	85	253	188				
09:15	93	119	140	74	233	193	106	110	147	83	253	193				
09:30	100	89	159	88	259	177	129	91	135	65	264	156				
09:45	129	72	178	72	307	144	101	84	171	57	272	141				
10:00	131	92	163	67	294	159	124	77	171	62	295	139				
10:15	115	61	191	51	306	112	129	44	153	50	282	94				
10:30	124	50	145	41	269	91	119	48	162	39	281	87				
10:45	130	50	165	40	295	90	124	62	175	49	299	111				
11:00	145	73	147	38	292	111	135	55	168	33	303	88				
11:15	153	40	179	30	332	70	121	29	154	32	275	61				
11:30	146	30	195	31	341	61	122	39	169	26	291	65				
11:45	128	29	193	21	321	50	146	31	196	21	342	52				
Total	2799	6373	3308	5671	6107	12044	2761	6008	3416	5914	6177	11922				
Day Total		9172		8979		18151		8769		9330		18099				
% Total	0.0%	15.4%	35.1%	18.2%	31.2%		15.3%	33.2%	18.9%	32.7%						
Peak	10:45	04:30	11:00	02:15	11:00	04:30	11:00	04:15	11:00	06:00	11:00	04:00				
Vol.	574	712	714	655	1286	1292	524	689	687	730	1211	1284				
P.H.F.	0.938	0.962	0.915	0.963	0.943	0.973	0.897	0.926	0.876	0.886	0.885	0.985				

Old Colony Planning Council  
 70 School Street  
 Brockton, MA 02301  
 (508) 583-1833  
 www.ocpcrpa.org

Community: Plymouth  
 Com#\_UR/FC: 239\_U5  
 Recorder #: Jamar #10  
 Layout: L6 Basic (2')

Station ID:  
 Site Code: 239  
 Date Start: 15-Jun-11  
 Date End: 21-Jun-11  
 Samoset St (44), east of Royal St

Start Time	21-Jun-11 Tue		WB		EB		Combined		22-Jun-Wed	WB		EB		Combined	
	A.M.	P.M.	A.M.	P.M.	A.M.	P.M.	A.M.	P.M.		A.M.	P.M.	A.M.	P.M.	A.M.	P.M.
12:00	22	176	24	190	46	<b>366</b>	*	*	*	*	*	*	*	*	
12:15	31	167	14	207	45	<b>374</b>	*	*	*	*	*	*	*	*	
12:30	34	152	9	169	43	<b>321</b>	*	*	*	*	*	*	*	*	
12:45	25	142	13	190	38	<b>332</b>	*	*	*	*	*	*	*	*	
01:00	12	156	6	186	18	342	*	*	*	*	*	*	*	*	
01:15	11	163	10	180	21	343	*	*	*	*	*	*	*	*	
01:30	11	163	10	131	21	294	*	*	*	*	*	*	*	*	
01:45	11	163	5	140	16	303	*	*	*	*	*	*	*	*	
02:00	5	<b>169</b>	5	132	10	301	*	*	*	*	*	*	*	*	
02:15	4	<b>150</b>	7	147	11	297	*	*	*	*	*	*	*	*	
02:30	5	<b>170</b>	3	136	8	306	*	*	*	*	*	*	*	*	
02:45	0	<b>170</b>	3	126	3	296	*	*	*	*	*	*	*	*	
03:00	2	130	4	153	6	283	*	*	*	*	*	*	*	*	
03:15	2	88	2	139	4	227	*	*	*	*	*	*	*	*	
03:30	3	51	3	183	6	234	*	*	*	*	*	*	*	*	
03:45	4	46	6	194	10	240	*	*	*	*	*	*	*	*	
04:00	5	72	1	125	6	197	*	*	*	*	*	*	*	*	
04:15	8	132	4	110	12	242	*	*	*	*	*	*	*	*	
04:30	12	142	10	154	22	296	*	*	*	*	*	*	*	*	
04:45	12	160	7	183	19	343	*	*	*	*	*	*	*	*	
05:00	18	158	16	160	34	318	*	*	*	*	*	*	*	*	
05:15	25	155	25	162	50	317	*	*	*	*	*	*	*	*	
05:30	39	155	35	190	74	345	*	*	*	*	*	*	*	*	
05:45	31	133	30	<b>204</b>	61	337	*	*	*	*	*	*	*	*	
06:00	47	119	31	<b>183</b>	78	302	*	*	*	*	*	*	*	*	
06:15	48	119	44	<b>188</b>	92	307	*	*	*	*	*	*	*	*	
06:30	68	127	48	<b>202</b>	116	329	*	*	*	*	*	*	*	*	
06:45	82	135	54	160	136	295	*	*	*	*	*	*	*	*	
07:00	64	133	79	170	143	303	*	*	*	*	*	*	*	*	
07:15	82	116	110	146	192	262	*	*	*	*	*	*	*	*	
07:30	97	142	113	119	210	261	*	*	*	*	*	*	*	*	
07:45	101	152	147	154	248	306	*	*	*	*	*	*	*	*	
08:00	104	152	133	114	237	266	*	*	*	*	*	*	*	*	
08:15	89	130	155	121	244	251	*	*	*	*	*	*	*	*	
08:30	99	137	151	101	250	238	*	*	*	*	*	*	*	*	
08:45	87	132	215	94	302	226	*	*	*	*	*	*	*	*	
09:00	112	134	170	98	282	232	*	*	*	*	*	*	*	*	
09:15	106	125	155	74	261	199	*	*	*	*	*	*	*	*	
09:30	133	89	153	77	286	166	*	*	*	*	*	*	*	*	
09:45	120	93	202	71	322	164	*	*	*	*	*	*	*	*	
10:00	132	112	192	65	324	177	*	*	*	*	*	*	*	*	
10:15	149	72	147	53	296	125	*	*	*	*	*	*	*	*	
10:30	107	53	174	54	281	107	*	*	*	*	*	*	*	*	
10:45	129	63	169	57	298	120	*	*	*	*	*	*	*	*	
11:00	<b>151</b>	54	<b>181</b>	36	<b>332</b>	90	*	*	*	*	*	*	*	*	
11:15	<b>149</b>	54	<b>187</b>	24	<b>336</b>	78	*	*	*	*	*	*	*	*	
11:30	<b>163</b>	29	<b>170</b>	21	<b>333</b>	50	*	*	*	*	*	*	*	*	
11:45	<b>140</b>	25	<b>207</b>	24	<b>347</b>	49	*	*	*	*	*	*	*	*	
Total		2891	5860	3639	6297	6530	12157	0	0	0	0	0	0	0	
Day Total		8751		9936		18687		0	0	0	0	0	0	0	
% Total	0.0%	15.5%	31.4%	19.5%	33.7%			0.0%	0.0%	0.0%	0.0%				
Peak		11:00	02:00	11:00	05:45	11:00	12:00								
Vol.		603	659	745	777	1348	1393								
P.H.F.		0.925	0.969	0.900	0.952	0.971	0.931								

Community: Plymouth  
 Com#\_UR/FC: 239\_U5  
 Recorder #: Jamar #10  
 Layout: L6 Basic (2')

Old Colony Planning Council  
 70 School Street  
 Brockton, MA 02301  
 (508) 583-1833  
 www.ocpcrpa.org

Station ID:  
 Site Code: 239  
 Date Start: 15-Jun-11  
 Date End: 21-Jun-11  
 Samoset St (44), east of Royal St

Start Time	15-Jun-11 Wed	WB	EB	Combined Total	
12:00 AM		61	58	119	
01:00		42	29	71	
02:00		20	12	32	
03:00		11	14	25	
04:00		31	29	60	
05:00		124	107	231	
06:00		253	253	506	
07:00		357	454	811	
08:00		384	690	1074	
09:00		473	766	1239	
10:00		523	653	1176	
11:00		582	741	1323	
12:00 PM		652	715	1367	
01:00		643	641	1284	
02:00		695	530	1225	
03:00		663	666	1329	
04:00		627	658	1285	
05:00		609	590	1199	
06:00		598	741	1339	
07:00		521	616	1137	
08:00		505	430	935	
09:00		323	256	579	
10:00		147	179	326	
11:00		245	177	422	
Total		9089	10005	19094	
Percent		47.6%	52.4%		

Community: Plymouth  
 Com#\_UR/FC: 239\_U5  
 Recorder #: Jamar #10  
 Layout: L6 Basic (2')

Old Colony Planning Council  
 70 School Street  
 Brockton, MA 02301  
 (508) 583-1833  
 www.ocpcrpa.org

Station ID:  
 Site Code: 239  
 Date Start: 15-Jun-11  
 Date End: 21-Jun-11  
 Samoset St (44), east of Royal St

Start Time	16-Jun-11 Thu	WB	EB	Combined Total	
12:00 AM		158	103	261	
01:00		59	47	106	
02:00		35	19	54	
03:00		10	10	20	
04:00		25	23	48	
05:00		118	92	210	
06:00		259	227	486	
07:00		351	395	746	
08:00		420	674	1094	
09:00		454	723	1177	
10:00		485	676	1161	
11:00		572	712	1284	
12:00 PM		628	698	1326	
01:00		616	712	1328	
02:00		727	594	1321	
03:00		609	518	1127	
04:00		606	572	1178	
05:00		597	704	1301	
06:00		587	748	1335	
07:00		573	652	1225	
08:00		649	488	1137	
09:00		509	386	895	
10:00		352	256	608	
11:00		191	143	334	
Total		9590	10172	19762	
Percent		48.5%	51.5%		



Community: Plymouth  
 Com#\_UR/FC: 239\_U5  
 Recorder #: Jamar #10  
 Layout: L6 Basic (2')

Old Colony Planning Council  
 70 School Street  
 Brockton, MA 02301  
 (508) 583-1833  
 www.ocpcrpa.org

Station ID:  
 Site Code: 239  
 Date Start: 15-Jun-11  
 Date End: 21-Jun-11  
 Samoset St (44), east of Royal St

Start Time	17-Jun-11 Fri	WB	EB	Combined Total	
12:00 AM		159	70	229	████████
01:00		93	50	143	██████
02:00		32	14	46	██
03:00		14	9	23	█
04:00		33	43	76	██
05:00		114	81	195	██████
06:00		243	182	425	██████████
07:00		337	389	726	██████████████
08:00		391	716	1107	██████████████████
09:00		441	667	1108	██████████████████
10:00		571	640	1211	██████████████████
11:00		536	644	1180	██████████████████
12:00 PM		573	671	1244	██████████████████
01:00		623	479	1102	██████████████████
02:00		673	568	1241	██████████████████
03:00		643	664	1307	██████████████████
04:00		627	585	1212	██████████████████
05:00		555	748	1303	██████████████████
06:00		518	738	1256	██████████████████
07:00		503	699	1202	██████████████████
08:00		501	532	1033	██████████████████
09:00		475	422	897	██████████████
10:00		351	321	672	██████████
11:00		238	193	431	██████
Total		9244	10125	19369	
Percent		47.7%	52.3%		

Community: Plymouth  
 Com#\_UR/FC: 239\_U5  
 Recorder #: Jamar #10  
 Layout: L6 Basic (2')

Old Colony Planning Council  
 70 School Street  
 Brockton, MA 02301  
 (508) 583-1833  
 www.ocpcrpa.org

Station ID:  
 Site Code: 239  
 Date Start: 15-Jun-11  
 Date End: 21-Jun-11  
 Samoset St (44), east of Royal St

Start Time	18-Jun-11 Sat	WB	EB	Combined Total	
12:00 AM		290	113	403	
01:00		129	59	188	
02:00		47	26	73	
03:00		28	27	55	
04:00		26	41	67	
05:00		56	96	152	
06:00		125	169	294	
07:00		236	317	553	
08:00		343	474	817	
09:00		457	657	1114	
10:00		600	689	1289	
11:00		540	678	1218	
12:00 PM		592	737	1329	
01:00		567	682	1249	
02:00		628	674	1302	
03:00		700	644	1344	
04:00		693	635	1328	
05:00		604	719	1323	
06:00		607	719	1326	
07:00		587	627	1214	
08:00		587	587	1174	
09:00		578	513	1091	
10:00		433	379	812	
11:00		359	290	649	
Total		9812	10552	20364	
Percent		48.2%	51.8%		

Community: Plymouth  
 Com#\_UR/FC: 239\_U5  
 Recorder #: Jamar #10  
 Layout: L6 Basic (2')

Old Colony Planning Council  
 70 School Street  
 Brockton, MA 02301  
 (508) 583-1833  
 www.ocpcrpa.org

Station ID:  
 Site Code: 239  
 Date Start: 15-Jun-11  
 Date End: 21-Jun-11  
 Samoset St (44), east of Royal St

Start Time	19-Jun-11 Sun	WB	EB	Combined Total	
12:00 AM		358	132	490	
01:00		228	98	326	
02:00		84	38	122	
03:00		31	22	53	
04:00		24	39	63	
05:00		41	100	141	
06:00		100	150	250	
07:00		167	288	455	
08:00		304	458	762	
09:00		390	605	995	
10:00		500	664	1164	
11:00		572	714	1286	
12:00 PM		580	574	1154	
01:00		509	580	1089	
02:00		598	641	1239	
03:00		664	565	1229	
04:00		702	562	1264	
05:00		666	561	1227	
06:00		627	601	1228	
07:00		627	529	1156	
08:00		581	415	996	
09:00		394	324	718	
10:00		253	199	452	
11:00		172	120	292	
Total		9172	8979	18151	
Percent		50.5%	49.5%		

Community: Plymouth  
 Com#\_UR/FC: 239\_U5  
 Recorder #: Jamar #10  
 Layout: L6 Basic (2')

Old Colony Planning Council  
 70 School Street  
 Brockton, MA 02301  
 (508) 583-1833  
 www.ocpcrpa.org

Station ID:  
 Site Code: 239  
 Date Start: 15-Jun-11  
 Date End: 21-Jun-11  
 Samoset St (44), east of Royal St

Start Time	20-Jun-11 Mon	WB	EB	Combined Total	
12:00 AM		83	62	145	
01:00		50	38	88	
02:00		19	19	38	
03:00		16	10	26	
04:00		43	32	75	
05:00		106	63	169	
06:00		234	210	444	
07:00		362	451	813	
08:00		392	577	969	
09:00		436	606	1042	
10:00		496	661	1157	
11:00		524	687	1211	
12:00 PM		568	677	1245	
01:00		599	596	1195	
02:00		635	608	1243	
03:00		630	551	1181	
04:00		667	617	1284	
05:00		606	599	1205	
06:00		495	730	1225	
07:00		532	529	1061	
08:00		503	405	908	
09:00		388	290	678	
10:00		231	200	431	
11:00		154	112	266	
Total		8769	9330	18099	
Percent		48.5%	51.5%		

Community: Plymouth  
 Com#\_UR/FC: 239\_U5  
 Recorder #: Jamar #10  
 Layout: L6 Basic (2')

Old Colony Planning Council  
 70 School Street  
 Brockton, MA 02301  
 (508) 583-1833  
 www.ocpcrpa.org

Station ID:  
 Site Code: 239  
 Date Start: 15-Jun-11  
 Date End: 21-Jun-11  
 Samoset St (44), east of Royal St

Start Time	21-Jun-11 Tue	WB	EB	Combined Total	
12:00 AM		112	60	172	
01:00		45	31	76	
02:00		14	18	32	
03:00		11	15	26	
04:00		37	22	59	
05:00		113	106	219	
06:00		245	177	422	
07:00		344	449	793	
08:00		379	654	1033	
09:00		471	680	1151	
10:00		517	682	1199	
11:00		603	745	1348	
12:00 PM		637	756	1393	
01:00		645	637	1282	
02:00		659	541	1200	
03:00		315	669	984	
04:00		506	572	1078	
05:00		601	716	1317	
06:00		500	733	1233	
07:00		543	589	1132	
08:00		551	430	981	
09:00		441	320	761	
10:00		300	229	529	
11:00		162	105	267	
Total		8751	9936	18687	
Percent		46.8%	53.2%		
Grand Total		64427	69099		
Percentage		48.3%	51.7%		



Old Colony Planning Council  
 70 School Street  
 Brockton, MA 02301  
 (508) 583-1833  
 www.ocpcrpa.org

Community: Plymouth  
 Com#\_UR/FC: 239\_U5  
 Recorder #: Jamar #10  
 Layout: L6 Basic (2')

Station ID:  
 Site Code: 239  
 Date Start: 15-Jun-11  
 Date End: 21-Jun-11  
 Samoset St (44), east of Royal St

WB

Start Time	1	16	21	26	31	36	41	46	51	56	61	66	71	76	999	Total
	15	20	25	30	35	40	45	50	55	60	65	70	75	80		
06/15/11	0	0	0	11	29	17	4	0	0	0	0	0	0	0	0	61
01:00	0	0	2	7	20	9	4	0	0	0	0	0	0	0	0	42
02:00	0	0	1	3	8	6	2	0	0	0	0	0	0	0	0	20
03:00	0	0	0	1	8	1	1	0	0	0	0	0	0	0	0	11
04:00	0	0	2	5	11	12	1	0	0	0	0	0	0	0	0	31
05:00	2	0	3	19	59	31	8	2	0	0	0	0	0	0	0	124
06:00	5	0	13	46	96	78	15	0	0	0	0	0	0	0	0	253
07:00	14	4	8	81	160	81	9	0	0	0	0	0	0	0	0	357
08:00	30	4	15	107	167	54	7	0	0	0	0	0	0	0	0	384
09:00	45	9	16	143	193	65	1	0	1	0	0	0	0	0	0	473
10:00	43	9	41	157	190	76	7	0	0	0	0	0	0	0	0	523
11:00	43	8	41	174	235	70	10	0	1	0	0	0	0	0	0	582
12 PM	68	22	61	199	232	66	4	0	0	0	0	0	0	0	0	652
13:00	59	16	58	245	222	40	2	1	0	0	0	0	0	0	0	643
14:00	134	67	104	206	155	26	3	0	0	0	0	0	0	0	0	695
15:00	84	32	108	259	155	23	2	0	0	0	0	0	0	0	0	663
16:00	141	42	122	171	117	30	4	0	0	0	0	0	0	0	0	627
17:00	209	80	72	124	103	17	3	1	0	0	0	0	0	0	0	609
18:00	57	6	30	207	216	73	8	1	0	0	0	0	0	0	0	598
19:00	32	3	15	173	239	55	4	0	0	0	0	0	0	0	0	521
20:00	11	10	46	152	227	53	5	1	0	0	0	0	0	0	0	505
21:00	11	4	8	85	164	46	4	1	0	0	0	0	0	0	0	323
22:00	1	1	5	32	68	34	6	0	0	0	0	0	0	0	0	147
23:00	7	1	3	52	135	44	2	1	0	0	0	0	0	0	0	245
Total	996	318	774	2659	3209	1007	116	8	2	0	0	0	0	0	0	9089

Daily  
 15th Percentile : 11 MPH  
 50th Percentile : 28 MPH  
 85th Percentile : 34 MPH  
 95th Percentile : 38 MPH  
  
 Mean Speed(Average) : 26 MPH  
 10 MPH Pace Speed : 26-35 MPH  
 Number in Pace : 4866  
 Percent in Pace : 53.5%  
 Number of Vehicles > 30 MPH : 3869  
 Percent of Vehicles > 30 MPH : 42.6%

Old Colony Planning Council  
 70 School Street  
 Brockton, MA 02301  
 (508) 583-1833  
 www.ocpcrpa.org

Community: Plymouth  
 Com#\_UR/FC: 239\_U5  
 Recorder #: Jamar #10  
 Layout: L6 Basic (2')

Station ID:  
 Site Code: 239  
 Date Start: 15-Jun-11  
 Date End: 21-Jun-11  
 Samoset St (44), east of Royal St

WB

Start Time	1	16	21	26	31	36	41	46	51	56	61	66	71	76	999	Total
Time	15	20	25	30	35	40	45	50	55	60	65	70	75	80	85	90
06/16/11	2	1	4	28	78	41	4	0	0	0	0	0	0	0	0	158
01:00	0	1	3	8	30	15	2	0	0	0	0	0	0	0	0	59
02:00	4	2	0	2	17	9	1	0	0	0	0	0	0	0	0	35
03:00	0	0	0	1	3	3	3	0	0	0	0	0	0	0	0	10
04:00	0	0	5	5	11	3	0	1	0	0	0	0	0	0	0	25
05:00	3	1	2	10	60	30	10	1	1	0	0	0	0	0	0	118
06:00	9	1	9	49	113	67	10	1	0	0	0	0	0	0	0	259
07:00	11	0	4	66	169	90	11	0	0	0	0	0	0	0	0	351
08:00	33	13	19	103	182	63	7	0	0	0	0	0	0	0	0	420
09:00	48	9	18	120	197	59	2	1	0	0	0	0	0	0	0	454
10:00	46	15	30	135	189	64	6	0	0	0	0	0	0	0	0	485
11:00	59	11	42	221	194	42	1	2	0	0	0	0	0	0	0	572
12 PM	72	30	48	232	201	38	7	0	0	0	0	0	0	0	0	628
13:00	66	6	46	217	236	41	3	1	0	0	0	0	0	0	0	616
14:00	72	34	122	263	199	36	0	0	0	1	0	0	0	0	0	727
15:00	224	116	96	111	54	8	0	0	0	0	0	0	0	0	0	609
16:00	179	77	91	153	88	17	1	0	0	0	0	0	0	0	0	606
17:00	95	28	68	153	194	55	3	1	0	0	0	0	0	0	0	597
18:00	72	9	38	150	249	67	1	1	0	0	0	0	0	0	0	587
19:00	54	2	42	185	221	66	3	0	0	0	0	0	0	0	0	573
20:00	46	14	72	276	201	36	4	0	0	0	0	0	0	0	0	649
21:00	22	3	38	220	199	26	1	0	0	0	0	0	0	0	0	509
22:00	9	0	2	108	180	47	5	0	0	0	1	0	0	0	0	352
23:00	4	0	3	25	112	42	5	0	0	0	0	0	0	0	0	191
Total	1130	373	802	2841	3377	965	90	9	1	1	1	0	0	0	0	9590

Daily  
 15th Percentile : 10 MPH  
 50th Percentile : 28 MPH  
 85th Percentile : 34 MPH  
 95th Percentile : 37 MPH  
  
 Mean Speed(Average) : 26 MPH  
 10 MPH Pace Speed : 26-35 MPH  
 Number in Pace : 5104  
 Percent in Pace : 53.2%  
 Number of Vehicles > 30 MPH : 3933  
 Percent of Vehicles > 30 MPH : 41.0%



Old Colony Planning Council  
 70 School Street  
 Brockton, MA 02301  
 (508) 583-1833  
 www.ocpcrpa.org

Community: Plymouth  
 Com#\_UR/FC: 239\_U5  
 Recorder #: Jamar #10  
 Layout: L6 Basic (2')

Station ID:  
 Site Code: 239  
 Date Start: 15-Jun-11  
 Date End: 21-Jun-11  
 Samoset St (44), east of Royal St

WB

Start Time	1	16	21	26	31	36	41	46	51	56	61	66	71	76	Total
	15	20	25	30	35	40	45	50	55	60	65	70	75	999	
06/17/11	0	2	5	20	82	45	2	3	0	0	0	0	0	0	159
01:00	1	0	0	10	54	24	4	0	0	0	0	0	0	0	93
02:00	0	0	1	2	17	8	2	2	0	0	0	0	0	0	32
03:00	0	0	0	3	9	2	0	0	0	0	0	0	0	0	14
04:00	1	0	0	5	15	10	2	0	0	0	0	0	0	0	33
05:00	1	1	2	20	64	21	5	0	0	0	0	0	0	0	114
06:00	7	0	4	49	108	65	9	1	0	0	0	0	0	0	243
07:00	17	3	18	55	147	88	9	0	0	0	0	0	0	0	337
08:00	35	1	10	106	179	52	8	0	0	0	0	0	0	0	391
09:00	55	8	30	150	157	38	3	0	0	0	0	0	0	0	441
10:00	54	39	79	190	179	27	3	0	0	0	0	0	0	0	571
11:00	106	25	92	178	113	20	2	0	0	0	0	0	0	0	536
12 PM	72	38	90	203	135	33	2	0	0	0	0	0	0	0	573
13:00	261	91	110	94	54	13	0	0	0	0	0	0	0	0	623
14:00	114	57	121	238	119	20	3	1	0	0	0	0	0	0	673
15:00	96	49	104	217	156	21	0	0	0	0	0	0	0	0	643
16:00	165	63	119	174	94	12	0	0	0	0	0	0	0	0	627
17:00	98	22	60	187	156	30	2	0	0	0	0	0	0	0	555
18:00	59	4	24	140	200	80	11	0	0	0	0	0	0	0	518
19:00	37	14	33	143	214	59	3	0	0	0	0	0	0	0	503
20:00	29	6	41	241	165	18	1	0	0	0	0	0	0	0	501
21:00	31	7	32	215	167	22	0	0	0	1	0	0	0	0	475
22:00	6	0	20	140	160	21	3	0	0	0	0	0	1	0	351
23:00	3	0	6	86	110	31	2	0	0	0	0	0	0	0	238
Total	1248	430	1001	2866	2854	760	76	7	0	1	0	0	1	0	9244

Daily  
 15th Percentile : 9 MPH  
 50th Percentile : 27 MPH  
 85th Percentile : 33 MPH  
 95th Percentile : 37 MPH  
  
 Mean Speed(Average) : 25 MPH  
 10 MPH Pace Speed : 26-35 MPH  
 Number in Pace : 4637  
 Percent in Pace : 50.2%  
 Number of Vehicles > 30 MPH : 3271  
 Percent of Vehicles > 30 MPH : 35.4%

Old Colony Planning Council  
 70 School Street  
 Brockton, MA 02301  
 (508) 583-1833  
 www.ocpcrpa.org

Community: Plymouth  
 Com#\_UR/FC: 239\_U5  
 Recorder #: Jamar #10  
 Layout: L6 Basic (2')

Station ID:  
 Site Code: 239  
 Date Start: 15-Jun-11  
 Date End: 21-Jun-11  
 Samoset St (44), east of Royal St

WB

Start Time	1 15	16 20	21 25	26 30	31 35	36 40	41 45	46 50	51 55	56 60	61 65	66 70	71 75	76 999	Total
06/18/11	4	0	3	68	158	48	9	0	0	0	0	0	0	0	290
01:00	0	0	1	23	73	28	4	0	0	0	0	0	0	0	129
02:00	0	0	1	7	21	16	2	0	0	0	0	0	0	0	47
03:00	0	0	0	4	13	10	1	0	0	0	0	0	0	0	28
04:00	0	0	1	4	14	4	3	0	0	0	0	0	0	0	26
05:00	1	0	0	9	30	14	1	1	0	0	0	0	0	0	56
06:00	2	0	2	26	42	42	10	0	1	0	0	0	0	0	125
07:00	7	1	4	42	113	55	14	0	0	0	0	0	0	0	236
08:00	23	7	10	82	146	69	6	0	0	0	0	0	0	0	343
09:00	39	4	20	133	196	59	6	0	0	0	0	0	0	0	457
10:00	51	9	51	184	240	60	4	1	0	0	0	0	0	0	600
11:00	61	4	36	147	224	60	6	2	0	0	0	0	0	0	540
12 PM	71	20	56	178	215	46	5	0	0	0	0	0	0	1	592
13:00	125	20	63	200	136	23	0	0	0	0	0	0	0	0	567
14:00	64	21	76	229	207	28	3	0	0	0	0	0	0	0	628
15:00	104	34	91	240	177	50	4	0	0	0	0	0	0	0	700
16:00	104	27	83	255	190	32	2	0	0	0	0	0	0	0	693
17:00	97	21	63	188	181	50	2	1	1	0	0	0	0	0	604
18:00	78	13	83	180	210	37	6	0	0	0	0	0	0	0	607
19:00	37	2	51	216	227	47	6	0	0	0	0	0	1	0	587
20:00	43	6	34	237	233	34	0	0	0	0	0	0	0	0	587
21:00	35	6	60	270	191	16	0	0	0	0	0	0	0	0	578
22:00	19	2	29	174	180	28	1	0	0	0	0	0	0	0	433
23:00	11	2	10	127	156	50	3	0	0	0	0	0	0	0	359
Total	976	199	828	3223	3573	906	98	5	2	0	0	0	1	1	9812

Daily  
 15th Percentile : 12 MPH  
 50th Percentile : 28 MPH  
 85th Percentile : 34 MPH  
 95th Percentile : 37 MPH  
  
 Mean Speed(Average) : 27 MPH  
 10 MPH Pace Speed : 26-35 MPH  
 Number in Pace : 5679  
 Percent in Pace : 57.9%  
 Number of Vehicles > 30 MPH : 4169  
 Percent of Vehicles > 30 MPH : 42.5%

Old Colony Planning Council  
 70 School Street  
 Brockton, MA 02301  
 (508) 583-1833  
 www.ocpcrpa.org

Community: Plymouth  
 Com#\_UR/FC: 239\_U5  
 Recorder #: Jamar #10  
 Layout: L6 Basic (2')

Station ID:  
 Site Code: 239  
 Date Start: 15-Jun-11  
 Date End: 21-Jun-11  
 Samoset St (44), east of Royal St

WB

Start Time	1 15	16 20	21 25	26 30	31 35	36 40	41 45	46 50	51 55	56 60	61 65	66 70	71 75	76 999	Total
06/19/11	7	1	8	83	184	68	7	0	0	0	0	0	0	0	358
01:00	1	0	3	69	109	40	6	0	0	0	0	0	0	0	228
02:00	0	0	0	10	35	32	5	0	2	0	0	0	0	0	84
03:00	1	1	0	3	11	14	1	0	0	0	0	0	0	0	31
04:00	1	0	3	7	11	1	1	0	0	0	0	0	0	0	24
05:00	2	0	0	8	15	14	2	0	0	0	0	0	0	0	41
06:00	2	0	2	17	44	27	7	1	0	0	0	0	0	0	100
07:00	6	0	4	20	83	46	8	0	0	0	0	0	0	0	167
08:00	14	1	8	63	143	64	10	1	0	0	0	0	0	0	304
09:00	34	5	16	103	151	74	6	1	0	0	0	0	0	0	390
10:00	56	9	34	162	191	41	7	0	0	0	0	0	0	0	500
11:00	91	14	61	173	193	39	1	0	0	0	0	0	0	0	572
12 PM	186	43	85	164	96	6	0	0	0	0	0	0	0	0	580
13:00	133	23	83	171	88	11	0	0	0	0	0	0	0	0	509
14:00	91	25	57	220	163	41	1	0	0	0	0	0	0	0	598
15:00	120	41	95	206	170	28	4	0	0	0	0	0	0	0	664
16:00	135	46	89	196	205	28	2	1	0	0	0	0	0	0	702
17:00	70	21	57	219	243	51	5	0	0	0	0	0	0	0	666
18:00	59	7	14	167	295	83	1	0	1	0	0	0	0	0	627
19:00	46	1	75	214	232	58	1	0	0	0	0	0	0	0	627
20:00	29	23	86	222	192	26	3	0	0	0	0	0	0	0	581
21:00	12	0	26	152	173	31	0	0	0	0	0	0	0	0	394
22:00	11	2	6	65	124	40	5	0	0	0	0	0	0	0	253
23:00	4	0	7	26	90	39	6	0	0	0	0	0	0	0	172
Total	1111	263	819	2740	3241	902	89	4	3	0	0	0	0	0	9172

Daily  
 15th Percentile : 10 MPH  
 50th Percentile : 28 MPH  
 85th Percentile : 34 MPH  
 95th Percentile : 37 MPH  
  
 Mean Speed(Average) : 26 MPH  
 10 MPH Pace Speed : 26-35 MPH  
 Number in Pace : 4922  
 Percent in Pace : 53.7%  
 Number of Vehicles > 30 MPH : 3761  
 Percent of Vehicles > 30 MPH : 41.0%

Community: Plymouth  
 Com#\_UR/FC: 239\_U5  
 Recorder #: Jamar #10  
 Layout: L6 Basic (2')

Station ID:  
 Site Code: 239  
 Date Start: 15-Jun-11  
 Date End: 21-Jun-11  
 Samoset St (44), east of Royal St

WB

Start Time	1 15	16 20	21 25	26 30	31 35	36 40	41 45	46 50	51 55	56 60	61 65	66 70	71 75	76 999	Total
06/20/11	1	0	2	12	38	19	10	1	0	0	0	0	0	0	83
01:00	1	0	0	5	18	20	4	2	0	0	0	0	0	0	50
02:00	0	0	0	7	3	9	0	0	0	0	0	0	0	0	19
03:00	0	0	0	2	9	4	0	1	0	0	0	0	0	0	16
04:00	2	0	0	7	19	12	1	2	0	0	0	0	0	0	43
05:00	3	0	5	12	51	30	5	0	0	0	0	0	0	0	106
06:00	8	2	12	31	97	74	10	0	0	0	0	0	0	0	234
07:00	15	1	15	72	171	75	12	1	0	0	0	0	0	0	362
08:00	44	11	10	80	184	55	7	1	0	0	0	0	0	0	392
09:00	44	18	75	121	128	44	6	0	0	0	0	0	0	0	436
10:00	39	16	20	136	219	60	6	0	0	0	0	0	0	0	496
11:00	58	4	24	150	241	44	2	0	1	0	0	0	0	0	524
12 PM	91	14	60	188	177	34	4	0	0	0	0	0	0	0	568
13:00	107	19	56	192	179	45	1	0	0	0	0	0	0	0	599
14:00	124	42	113	210	118	27	1	0	0	0	0	0	0	0	635
15:00	123	79	103	177	113	34	0	0	0	0	0	0	0	1	630
16:00	99	41	75	218	192	34	7	0	0	0	0	0	0	1	667
17:00	154	62	52	132	174	29	3	0	0	0	0	0	0	0	606
18:00	62	13	23	100	197	93	7	0	0	0	0	0	0	0	495
19:00	34	4	41	152	250	43	8	0	0	0	0	0	0	0	532
20:00	31	3	44	161	198	59	7	0	0	0	0	0	0	0	503
21:00	12	1	17	133	188	31	6	0	0	0	0	0	0	0	388
22:00	5	0	2	57	126	36	5	0	0	0	0	0	0	0	231
23:00	3	1	1	20	88	34	7	0	0	0	0	0	0	0	154
Total	1060	331	750	2375	3178	945	119	8	1	0	0	0	0	2	8769

Daily  
 15th Percentile : 10 MPH  
 50th Percentile : 28 MPH  
 85th Percentile : 34 MPH  
 95th Percentile : 38 MPH  
  
 Mean Speed(Average) : 26 MPH  
 10 MPH Pace Speed : 27-36 MPH  
 Number in Pace : 4583  
 Percent in Pace : 52.3%  
 Number of Vehicles > 30 MPH : 3724  
 Percent of Vehicles > 30 MPH : 42.5%

Old Colony Planning Council  
 70 School Street  
 Brockton, MA 02301  
 (508) 583-1833  
 www.ocpcrpa.org

Community: Plymouth  
 Com#\_UR/FC: 239\_U5  
 Recorder #: Jamar #10  
 Layout: L6 Basic (2')

Station ID:  
 Site Code: 239  
 Date Start: 15-Jun-11  
 Date End: 21-Jun-11  
 Samoset St (44), east of Royal St

WB

Start Time	1	16	21	26	31	36	41	46	51	56	61	66	71	76	999	Total
	15	20	25	30	35	40	45	50	55	60	65	70	75			
06/21/11	1	1	2	20	55	26	6	1	0	0	0	0	0	0	0	112
01:00	0	0	0	6	24	13	1	1	0	0	0	0	0	0	0	45
02:00	0	0	0	2	3	9	0	0	0	0	0	0	0	0	0	14
03:00	0	0	1	4	4	2	0	0	0	0	0	0	0	0	0	11
04:00	0	0	2	4	17	12	2	0	0	0	0	0	0	0	0	37
05:00	3	0	2	13	51	37	7	0	0	0	0	0	0	0	0	113
06:00	5	1	3	39	100	83	14	0	0	0	0	0	0	0	0	245
07:00	23	3	16	70	157	67	8	0	0	0	0	0	0	0	0	344
08:00	25	1	6	59	189	88	9	2	0	0	0	0	0	0	0	379
09:00	47	9	32	102	184	85	11	1	0	0	0	0	0	0	0	471
10:00	46	10	28	156	203	65	9	0	0	0	0	0	0	0	0	517
11:00	64	19	48	192	210	64	6	0	0	0	0	0	0	0	0	603
12 PM	79	21	52	208	221	50	6	0	0	0	0	0	0	0	0	637
13:00	87	19	70	230	181	51	6	0	1	0	0	0	0	0	0	645
14:00	117	64	111	182	153	30	2	0	0	0	0	0	0	0	0	659
15:00	204	7	26	42	29	7	0	0	0	0	0	0	0	0	0	315
16:00	198	59	40	110	75	24	0	0	0	0	0	0	0	0	0	506
17:00	122	42	62	142	183	43	7	0	0	0	0	0	0	0	0	601
18:00	77	6	30	136	183	65	3	0	0	0	0	0	0	0	0	500
19:00	34	4	36	188	231	45	5	0	0	0	0	0	0	0	0	543
20:00	34	1	39	210	236	27	4	0	0	0	0	0	0	0	0	551
21:00	11	7	17	158	208	40	0	0	0	0	0	0	0	0	0	441
22:00	3	2	10	79	158	45	3	0	0	0	0	0	0	0	0	300
23:00	3	4	5	24	88	34	3	1	0	0	0	0	0	0	0	162
Total	1183	280	638	2376	3143	1012	112	6	1	0	0	0	0	0	0	8751

Daily  
 15th Percentile : 9 MPH  
 50th Percentile : 28 MPH  
 85th Percentile : 34 MPH  
 95th Percentile : 38 MPH  
  
 Mean Speed(Average) : 26 MPH  
 10 MPH Pace Speed : 27-36 MPH  
 Number in Pace : 4529  
 Percent in Pace : 51.8%  
 Number of Vehicles > 30 MPH : 3720  
 Percent of Vehicles > 30 MPH : 42.5%

Grand Total	7704	2194	5612	19080	22575	6497	700	47	10	2	1	0	2	3	64427
-------------	------	------	------	-------	-------	------	-----	----	----	---	---	---	---	---	-------

Overall  
 15th Percentile : 10 MPH  
 50th Percentile : 28 MPH  
 85th Percentile : 34 MPH  
 95th Percentile : 37 MPH  
  
 Mean Speed(Average) : 26 MPH  
 10 MPH Pace Speed : 26-35 MPH  
 Number in Pace : 34250  
 Percent in Pace : 53.2%  
 Number of Vehicles > 30 MPH : 26435  
 Percent of Vehicles > 30 MPH : 41.0%

Old Colony Planning Council  
 70 School Street  
 Brockton, MA 02301  
 (508) 583-1833  
 www.ocpcrpa.org

Community: Plymouth  
 Com#\_UR/FC: 239\_U5  
 Recorder #: Jamar #10  
 Layout: L6 Basic (2')

Station ID:  
 Site Code: 239  
 Date Start: 15-Jun-11  
 Date End: 21-Jun-11  
 Samoset St (44), east of Royal St

EB

Start Time	1 15	16 20	21 25	26 30	31 35	36 40	41 45	46 50	51 55	56 60	61 65	66 70	71 75	76 999	Total
06/15/11	1	0	1	8	26	18	4	0	0	0	0	0	0	0	58
01:00	0	0	1	5	9	11	3	0	0	0	0	0	0	0	29
02:00	0	0	1	2	3	5	1	0	0	0	0	0	0	0	12
03:00	0	0	0	2	6	6	0	0	0	0	0	0	0	0	14
04:00	0	0	2	1	12	7	5	2	0	0	0	0	0	0	29
05:00	3	0	4	10	42	35	9	3	1	0	0	0	0	0	107
06:00	10	0	3	39	114	72	12	3	0	0	0	0	0	0	253
07:00	21	3	16	91	207	105	11	0	0	0	0	0	0	0	454
08:00	61	61	105	177	200	74	11	1	0	0	0	0	0	0	690
09:00	81	54	92	223	229	78	9	0	0	0	0	0	0	0	766
10:00	69	15	87	171	231	67	12	1	0	0	0	0	0	0	653
11:00	65	52	132	216	196	74	6	0	0	0	0	0	0	0	741
12 PM	74	30	107	211	192	84	17	0	0	0	0	0	0	0	715
13:00	66	24	87	188	208	62	6	0	0	0	0	0	0	0	641
14:00	96	31	85	147	139	27	5	0	0	0	0	0	0	0	530
15:00	95	100	166	145	123	33	4	0	0	0	0	0	0	0	666
16:00	114	104	133	154	120	32	1	0	0	0	0	0	0	0	658
17:00	86	38	121	184	135	22	4	0	0	0	0	0	0	0	590
18:00	71	44	111	245	205	53	12	0	0	0	0	0	0	0	741
19:00	39	3	57	168	236	101	11	1	0	0	0	0	0	0	616
20:00	26	0	27	98	182	80	16	1	0	0	0	0	0	0	430
21:00	19	0	5	58	118	44	10	2	0	0	0	0	0	0	256
22:00	2	0	3	35	76	52	9	1	1	0	0	0	0	0	179
23:00	9	0	3	38	75	45	7	0	0	0	0	0	0	0	177
Total	1008	559	1349	2616	3084	1187	185	15	2	0	0	0	0	0	10005

Daily  
 15th Percentile : 12 MPH  
 50th Percentile : 27 MPH  
 85th Percentile : 34 MPH  
 95th Percentile : 38 MPH  
  
 Mean Speed(Average) : 26 MPH  
 10 MPH Pace Speed : 26-35 MPH  
 Number in Pace : 4799  
 Percent in Pace : 48.0%  
 Number of Vehicles > 30 MPH : 3984  
 Percent of Vehicles > 30 MPH : 39.8%

Old Colony Planning Council  
 70 School Street  
 Brockton, MA 02301  
 (508) 583-1833  
 www.ocpcrpa.org

Community: Plymouth  
 Com#\_UR/FC: 239\_U5  
 Recorder #: Jamar #10  
 Layout: L6 Basic (2')

Station ID:  
 Site Code: 239  
 Date Start: 15-Jun-11  
 Date End: 21-Jun-11  
 Samoset St (44), east of Royal St

EB

Start Time	1	16	21	26	31	36	41	46	51	56	61	66	71	76	999	Total
	15	20	25	30	35	40	45	50	55	60	65	70	75	80	85	
06/16/11	0	0	2	15	48	27	10	0	1	0	0	0	0	0	0	103
01:00	0	0	1	8	19	17	2	0	0	0	0	0	0	0	0	47
02:00	3	1	0	3	4	4	4	0	0	0	0	0	0	0	0	19
03:00	0	0	0	0	5	3	1	1	0	0	0	0	0	0	0	10
04:00	0	0	2	4	12	3	2	0	0	0	0	0	0	0	0	23
05:00	3	0	2	16	39	24	7	0	0	0	1	0	0	0	0	92
06:00	11	1	0	48	91	67	6	2	1	0	0	0	0	0	0	227
07:00	12	0	9	58	181	109	24	1	1	0	0	0	0	0	0	395
08:00	44	45	81	173	229	91	10	1	0	0	0	0	0	0	0	674
09:00	56	34	99	216	234	78	5	0	1	0	0	0	0	0	0	723
10:00	44	29	61	182	244	105	11	0	0	0	0	0	0	0	0	676
11:00	75	39	118	227	188	57	7	1	0	0	0	0	0	0	0	712
12 PM	93	42	145	185	148	76	8	1	0	0	0	0	0	0	0	698
13:00	75	69	116	204	159	79	9	1	0	0	0	0	0	0	0	712
14:00	88	23	79	165	165	67	6	1	0	0	0	0	0	0	0	594
15:00	118	88	85	116	90	20	0	1	0	0	0	0	0	0	0	518
16:00	143	66	84	144	100	29	6	0	0	0	0	0	0	0	0	572
17:00	105	85	131	178	152	48	4	0	0	0	1	0	0	0	0	704
18:00	103	53	146	209	161	69	5	2	0	0	0	0	0	0	0	748
19:00	55	16	62	213	207	86	12	1	0	0	0	0	0	0	0	652
20:00	46	8	58	124	165	72	15	0	0	0	0	0	0	0	0	488
21:00	18	5	20	113	167	54	6	2	0	1	0	0	0	0	0	386
22:00	8	0	4	58	126	47	12	1	0	0	0	0	0	0	0	256
23:00	5	1	3	15	70	40	9	0	0	0	0	0	0	0	0	143
Total	1105	605	1308	2674	3004	1272	181	16	4	1	2	0	0	0	0	10172

Daily  
 15th Percentile : 11 MPH  
 50th Percentile : 27 MPH  
 85th Percentile : 34 MPH  
 95th Percentile : 38 MPH  
  
 Mean Speed(Average) : 26 MPH  
 10 MPH Pace Speed : 26-35 MPH  
 Number in Pace : 4752  
 Percent in Pace : 46.7%  
 Number of Vehicles > 30 MPH : 3977  
 Percent of Vehicles > 30 MPH : 39.1%

Community: Plymouth  
 Com#\_UR/FC: 239\_U5  
 Recorder #: Jamar #10  
 Layout: L6 Basic (2')

Station ID:  
 Site Code: 239  
 Date Start: 15-Jun-11  
 Date End: 21-Jun-11  
 Samoset St (44), east of Royal St

EB

Start Time	1	16	21	26	31	36	41	46	51	56	61	66	71	76	999	Total
	15	20	25	30	35	40	45	50	55	60	65	70	75	80	85	
06/17/11	0	0	5	11	29	24	1	0	0	0	0	0	0	0	0	70
01:00	1	0	2	9	22	16	0	0	0	0	0	0	0	0	0	50
02:00	0	0	1	3	5	3	1	1	0	0	0	0	0	0	0	14
03:00	0	0	0	1	2	5	1	0	0	0	0	0	0	0	0	9
04:00	0	0	0	8	17	13	5	0	0	0	0	0	0	0	0	43
05:00	1	0	2	17	36	19	6	0	0	0	0	0	0	0	0	81
06:00	7	1	3	29	78	50	13	1	0	0	0	0	0	0	0	182
07:00	28	2	25	64	153	98	19	0	0	0	0	0	0	0	0	389
08:00	58	28	71	223	227	102	7	0	0	0	0	0	0	0	0	716
09:00	66	28	103	196	184	84	5	1	0	0	0	0	0	0	0	667
10:00	69	28	78	237	171	50	7	0	0	0	0	0	0	0	0	640
11:00	99	62	134	189	112	42	6	0	0	0	0	0	0	0	0	644
12 PM	104	86	144	152	135	45	5	0	0	0	0	0	0	0	0	671
13:00	99	29	93	124	102	30	2	0	0	0	0	0	0	0	0	479
14:00	77	37	87	165	147	49	6	0	0	0	0	0	0	0	0	568
15:00	90	59	106	198	170	37	3	1	0	0	0	0	0	0	0	664
16:00	113	43	106	142	144	31	5	1	0	0	0	0	0	0	0	585
17:00	132	133	175	133	135	36	4	0	0	0	0	0	0	0	0	748
18:00	67	69	103	200	196	90	12	1	0	0	0	0	0	0	0	738
19:00	53	23	90	178	227	115	11	2	0	0	0	0	0	0	0	699
20:00	35	1	24	150	225	87	10	0	0	0	0	0	0	0	0	532
21:00	26	2	20	104	192	69	7	1	0	0	0	1	0	0	0	422
22:00	9	0	12	100	138	49	12	1	0	0	0	0	0	0	0	321
23:00	6	1	8	56	87	29	6	0	0	0	0	0	0	0	0	193
Total	1140	632	1392	2689	2934	1173	154	10	0	0	1	0	0	0	0	10125

Daily  
 15th Percentile : 11 MPH  
 50th Percentile : 27 MPH  
 85th Percentile : 34 MPH  
 95th Percentile : 38 MPH  
  
 Mean Speed(Average) : 25 MPH  
 10 MPH Pace Speed : 26-35 MPH  
 Number in Pace : 4688  
 Percent in Pace : 46.3%  
 Number of Vehicles > 30 MPH : 3784  
 Percent of Vehicles > 30 MPH : 37.4%



Community: Plymouth  
 Com#\_UR/FC: 239\_U5  
 Recorder #: Jamar #10  
 Layout: L6 Basic (2')

Station ID:  
 Site Code: 239  
 Date Start: 15-Jun-11  
 Date End: 21-Jun-11  
 Samoset St (44), east of Royal St

EB

Start Time	1 15	16 20	21 25	26 30	31 35	36 40	41 45	46 50	51 55	56 60	61 65	66 70	71 75	76 999	Total
06/18/11	6	0	0	31	54	16	6	0	0	0	0	0	0	0	113
01:00	0	0	2	12	24	17	4	0	0	0	0	0	0	0	59
02:00	1	0	1	2	17	5	0	0	0	0	0	0	0	0	26
03:00	1	0	0	0	8	15	2	1	0	0	0	0	0	0	27
04:00	0	2	0	5	16	16	2	0	0	0	0	0	0	0	41
05:00	3	0	3	10	43	22	11	3	1	0	0	0	0	0	96
06:00	3	0	2	18	77	49	17	2	1	0	0	0	0	0	169
07:00	16	2	9	51	128	88	20	2	0	1	0	0	0	0	317
08:00	23	6	20	108	203	99	14	1	0	0	0	0	0	0	474
09:00	39	10	95	206	217	77	12	1	0	0	0	0	0	0	657
10:00	68	41	105	183	199	83	10	0	0	0	0	0	0	0	689
11:00	82	63	126	167	157	70	13	0	0	0	0	0	0	0	678
12 PM	98	48	174	212	140	49	15	1	0	0	0	0	0	0	737
13:00	128	68	116	164	140	59	7	0	0	0	0	0	0	0	682
14:00	71	38	144	184	185	50	2	0	0	0	0	0	0	0	674
15:00	82	33	118	182	164	58	6	1	0	0	0	0	0	0	644
16:00	100	36	105	141	183	63	7	0	0	0	0	0	0	0	635
17:00	95	54	124	213	164	51	16	2	0	0	0	0	0	0	719
18:00	85	30	115	179	223	74	11	2	0	0	0	0	0	0	719
19:00	43	15	58	186	207	96	21	1	0	0	0	0	0	0	627
20:00	48	3	35	172	225	90	14	0	0	0	0	0	0	0	587
21:00	35	20	28	141	185	93	11	0	0	0	0	0	0	0	513
22:00	18	0	9	75	172	87	16	2	0	0	0	0	0	0	379
23:00	17	16	11	57	109	67	12	1	0	0	0	0	0	0	290
Total	1062	485	1400	2699	3240	1394	249	20	2	1	0	0	0	0	10552

Daily  
 15th Percentile : 12 MPH  
 50th Percentile : 28 MPH  
 85th Percentile : 35 MPH  
 95th Percentile : 39 MPH  
  
 Mean Speed(Average) : 26 MPH  
 10 MPH Pace Speed : 26-35 MPH  
 Number in Pace : 5040  
 Percent in Pace : 47.8%  
 Number of Vehicles > 30 MPH : 4387  
 Percent of Vehicles > 30 MPH : 41.6%

Old Colony Planning Council  
 70 School Street  
 Brockton, MA 02301  
 (508) 583-1833  
 www.ocpcrpa.org

Community: Plymouth  
 Com#\_UR/FC: 239\_U5  
 Recorder #: Jamar #10  
 Layout: L6 Basic (2')

Station ID:  
 Site Code: 239  
 Date Start: 15-Jun-11  
 Date End: 21-Jun-11  
 Samoset St (44), east of Royal St

EB

Start Time	1	16	21	26	31	36	41	46	51	56	61	66	71	76	999	Total
	15	20	25	30	35	40	45	50	55	60	65	70	75	80	85	
06/19/11	9	0	0	26	63	27	6	1	0	0	0	0	0	0	0	132
01:00	2	0	2	20	46	16	9	3	0	0	0	0	0	0	0	98
02:00	1	0	0	3	17	11	4	2	0	0	0	0	0	0	0	38
03:00	1	0	2	5	4	9	1	0	0	0	0	0	0	0	0	22
04:00	2	0	0	11	14	9	2	1	0	0	0	0	0	0	0	39
05:00	2	0	3	22	36	27	10	0	0	0	0	0	0	0	0	100
06:00	1	0	6	30	60	38	11	3	1	0	0	0	0	0	0	150
07:00	12	0	9	49	122	75	20	1	0	0	0	0	0	0	0	288
08:00	22	5	22	125	198	73	13	0	0	0	0	0	0	0	0	458
09:00	46	4	43	202	210	85	15	0	0	0	0	0	0	0	0	605
10:00	44	13	98	215	227	58	9	0	0	0	0	0	0	0	0	664
11:00	97	89	172	201	127	25	3	0	0	0	0	0	0	0	0	714
12 PM	174	46	130	121	82	21	0	0	0	0	0	0	0	0	0	574
13:00	230	45	95	109	74	25	2	0	0	0	0	0	0	0	0	580
14:00	133	71	103	165	133	33	2	1	0	0	0	0	0	0	0	641
15:00	107	23	91	162	137	39	6	0	0	0	0	0	0	0	0	565
16:00	100	23	93	157	137	46	6	0	0	0	0	0	0	0	0	562
17:00	61	14	81	161	154	78	12	0	0	0	0	0	0	0	0	561
18:00	53	11	70	142	220	88	15	1	1	0	0	0	0	0	0	601
19:00	32	1	18	156	213	95	12	1	1	0	0	0	0	0	0	529
20:00	45	9	38	108	147	57	10	1	0	0	0	0	0	0	0	415
21:00	14	2	9	62	156	68	13	0	0	0	0	0	0	0	0	324
22:00	11	0	2	45	83	49	9	0	0	0	0	0	0	0	0	199
23:00	3	0	2	29	52	23	9	2	0	0	0	0	0	0	0	120
Total	1202	356	1089	2326	2712	1075	199	17	3	0	0	0	0	0	0	8979

Daily  
 15th Percentile : 10 MPH  
 50th Percentile : 27 MPH  
 85th Percentile : 34 MPH  
 95th Percentile : 38 MPH  
  
 Mean Speed(Average) : 25 MPH  
 10 MPH Pace Speed : 26-35 MPH  
 Number in Pace : 4165  
 Percent in Pace : 46.4%  
 Number of Vehicles > 30 MPH : 3514  
 Percent of Vehicles > 30 MPH : 39.1%

Old Colony Planning Council  
 70 School Street  
 Brockton, MA 02301  
 (508) 583-1833  
 www.ocpcrpa.org

Community: Plymouth  
 Com#\_UR/FC: 239\_U5  
 Recorder #: Jamar #10  
 Layout: L6 Basic (2')

Station ID:  
 Site Code: 239  
 Date Start: 15-Jun-11  
 Date End: 21-Jun-11  
 Samoset St (44), east of Royal St

EB

Start Time	1	16	21	26	31	36	41	46	51	56	61	66	71	76	999	Total
	15	20	25	30	35	40	45	50	55	60	65	70	75			
06/20/11	3	1	1	11	28	11	7	0	0	0	0	0	0	0	0	62
01:00	1	0	0	7	19	6	4	1	0	0	0	0	0	0	0	38
02:00	0	0	0	3	6	7	2	1	0	0	0	0	0	0	0	19
03:00	0	0	0	2	6	2	0	0	0	0	0	0	0	0	0	10
04:00	0	0	0	8	10	7	6	1	0	0	0	0	0	0	0	32
05:00	3	0	2	13	23	16	6	0	0	0	0	0	0	0	0	63
06:00	6	0	4	38	91	57	13	1	0	0	0	0	0	0	0	210
07:00	21	6	30	120	180	82	12	0	0	0	0	0	0	0	0	451
08:00	91	40	50	122	203	57	14	0	0	0	0	0	0	0	0	577
09:00	75	78	106	154	137	51	5	0	0	0	0	0	0	0	0	606
10:00	75	49	78	185	191	79	3	1	0	0	0	0	0	0	0	661
11:00	58	33	95	239	192	63	5	2	0	0	0	0	0	0	0	687
12 PM	131	62	88	177	167	47	5	0	0	0	0	0	0	0	0	677
13:00	95	43	98	179	133	45	3	0	0	0	0	0	0	0	0	596
14:00	129	62	109	150	116	35	7	0	0	0	0	0	0	0	0	608
15:00	84	37	82	163	131	49	5	0	0	0	0	0	0	0	0	551
16:00	77	38	121	176	161	36	8	0	0	0	0	0	0	0	0	617
17:00	104	36	121	159	129	45	5	0	0	0	0	0	0	0	0	599
18:00	59	51	89	211	231	73	15	1	0	0	0	0	0	0	0	730
19:00	43	8	43	151	188	82	13	1	0	0	0	0	0	0	0	529
20:00	30	3	36	94	151	70	18	2	1	0	0	0	0	0	0	405
21:00	19	0	1	51	120	84	15	0	0	0	0	0	0	0	0	290
22:00	10	0	4	34	80	59	12	1	0	0	0	0	0	0	0	200
23:00	2	0	1	20	47	40	2	0	0	0	0	0	0	0	0	112
Total	1116	547	1159	2467	2740	1103	185	12	1	0	0	0	0	0	0	9330

Daily  
 15th Percentile : 10 MPH  
 50th Percentile : 27 MPH  
 85th Percentile : 34 MPH  
 95th Percentile : 38 MPH  
  
 Mean Speed(Average) : 25 MPH  
 10 MPH Pace Speed : 26-35 MPH  
 Number in Pace : 4314  
 Percent in Pace : 46.2%  
 Number of Vehicles > 30 MPH : 3563  
 Percent of Vehicles > 30 MPH : 38.2%

Community: Plymouth  
 Com#\_UR/FC: 239\_U5  
 Recorder #: Jamar #10  
 Layout: L6 Basic (2')

Station ID:  
 Site Code: 239  
 Date Start: 15-Jun-11  
 Date End: 21-Jun-11  
 Samoset St (44), east of Royal St

EB

Start Time	1	16	21	26	31	36	41	46	51	56	61	66	71	76	999	Total
	15	20	25	30	35	40	45	50	55	60	65	70	75			
06/21/11	2	1	3	12	28	11	3	0	0	0	0	0	0	0	0	60
01:00	2	0	1	8	8	11	1	0	0	0	0	0	0	0	0	31
02:00	2	0	1	2	8	4	1	0	0	0	0	0	0	0	0	18
03:00	0	0	1	3	8	1	1	1	0	0	0	0	0	0	0	15
04:00	0	0	2	7	4	8	1	0	0	0	0	0	0	0	0	22
05:00	3	0	2	11	50	37	3	0	0	0	0	0	0	0	0	106
06:00	6	2	10	33	69	47	10	0	0	0	0	0	0	0	0	177
07:00	28	6	19	110	182	85	17	1	1	0	0	0	0	0	0	449
08:00	28	6	49	208	256	89	17	1	0	0	0	0	0	0	0	654
09:00	57	50	88	213	195	70	7	0	0	0	0	0	0	0	0	680
10:00	53	17	53	241	233	77	6	2	0	0	0	0	0	0	0	682
11:00	61	11	137	243	213	68	11	0	1	0	0	0	0	0	0	745
12 PM	87	35	95	238	224	66	11	0	0	0	0	0	0	0	0	756
13:00	76	22	115	175	189	52	7	1	0	0	0	0	0	0	0	637
14:00	71	17	77	170	152	47	6	1	0	0	0	0	0	0	0	541
15:00	152	76	168	162	87	20	4	0	0	0	0	0	0	0	0	669
16:00	132	63	88	153	98	30	8	0	0	0	0	0	0	0	0	572
17:00	110	70	126	207	154	37	11	1	0	0	0	0	0	0	0	716
18:00	83	61	157	185	193	46	8	0	0	0	0	0	0	0	0	733
19:00	43	5	43	130	234	121	12	1	0	0	0	0	0	0	0	589
20:00	40	2	14	109	180	71	14	0	0	0	0	0	0	0	0	430
21:00	21	0	7	71	154	55	11	1	0	0	0	0	0	0	0	320
22:00	16	2	2	45	102	54	8	0	0	0	0	0	0	0	0	229
23:00	5	0	1	16	43	35	3	2	0	0	0	0	0	0	0	105
Total	1078	446	1259	2752	3064	1142	181	12	2	0	0	0	0	0	0	9936

Daily  
 15th Percentile : 11 MPH  
 50th Percentile : 27 MPH  
 85th Percentile : 34 MPH  
 95th Percentile : 38 MPH  
 Mean Speed(Average) : 26 MPH  
 10 MPH Pace Speed : 26-35 MPH  
 Number in Pace : 4874  
 Percent in Pace : 49.1%  
 Number of Vehicles > 30 MPH : 3934  
 Percent of Vehicles > 30 MPH : 39.6%

Grand Total	7711	3630	8956	18223	20778	8346	1334	102	14	2	3	0	0	0	0	69099
-------------	------	------	------	-------	-------	------	------	-----	----	---	---	---	---	---	---	-------

Overall  
 15th Percentile : 11 MPH  
 50th Percentile : 27 MPH  
 85th Percentile : 34 MPH  
 95th Percentile : 38 MPH  
 Mean Speed(Average) : 26 MPH  
 10 MPH Pace Speed : 26-35 MPH  
 Number in Pace : 32627  
 Percent in Pace : 47.2%  
 Number of Vehicles > 30 MPH : 27137  
 Percent of Vehicles > 30 MPH : 39.3%

Community: Plymouth  
 Com#\_UR/FC: 239\_U5  
 Recorder #: Jamar #10  
 Layout: L6 Basic (2')

Station ID:  
 Site Code: 239  
 Date Start: 15-Jun-11  
 Date End: 21-Jun-11  
 Samoset St (44), east of Royal St

WB, EB

Start Time	1 15	16 20	21 25	26 30	31 35	36 40	41 45	46 50	51 55	56 60	61 65	66 70	71 75	76 999	Total
06/15/11	1	0	1	19	55	35	8	0	0	0	0	0	0	0	119
01:00	0	0	3	12	29	20	7	0	0	0	0	0	0	0	71
02:00	0	0	2	5	11	11	3	0	0	0	0	0	0	0	32
03:00	0	0	0	3	14	7	1	0	0	0	0	0	0	0	25
04:00	0	0	4	6	23	19	6	2	0	0	0	0	0	0	60
05:00	5	0	7	29	101	66	17	5	1	0	0	0	0	0	231
06:00	15	0	16	85	210	150	27	3	0	0	0	0	0	0	506
07:00	35	7	24	172	367	186	20	0	0	0	0	0	0	0	811
08:00	91	65	120	284	367	128	18	1	0	0	0	0	0	0	1074
09:00	126	63	108	366	422	143	10	0	1	0	0	0	0	0	1239
10:00	112	24	128	328	421	143	19	1	0	0	0	0	0	0	1176
11:00	108	60	173	390	431	144	16	0	1	0	0	0	0	0	1323
12 PM	142	52	168	410	424	150	21	0	0	0	0	0	0	0	1367
13:00	125	40	145	433	430	102	8	1	0	0	0	0	0	0	1284
14:00	230	98	189	353	294	53	8	0	0	0	0	0	0	0	1225
15:00	179	132	274	404	278	56	6	0	0	0	0	0	0	0	1329
16:00	255	146	255	325	237	62	5	0	0	0	0	0	0	0	1285
17:00	295	118	193	308	238	39	7	1	0	0	0	0	0	0	1199
18:00	128	50	141	452	421	126	20	1	0	0	0	0	0	0	1339
19:00	71	6	72	341	475	156	15	1	0	0	0	0	0	0	1137
20:00	37	10	73	250	409	133	21	2	0	0	0	0	0	0	935
21:00	30	4	13	143	282	90	14	3	0	0	0	0	0	0	579
22:00	3	1	8	67	144	86	15	1	1	0	0	0	0	0	326
23:00	16	1	6	90	210	89	9	1	0	0	0	0	0	0	422
Total	2004	877	2123	5275	6293	2194	301	23	4	0	0	0	0	0	19094

Daily  
 15th Percentile : 11 MPH  
 50th Percentile : 28 MPH  
 85th Percentile : 34 MPH  
 95th Percentile : 38 MPH  
  
 Mean Speed(Average) : 26 MPH  
 10 MPH Pace Speed : 26-35 MPH  
 Number in Pace : 9664  
 Percent in Pace : 50.6%  
 Number of Vehicles > 30 MPH : 7853  
 Percent of Vehicles > 30 MPH : 41.1%

Old Colony Planning Council  
 70 School Street  
 Brockton, MA 02301  
 (508) 583-1833  
 www.ocpcrpa.org

Community: Plymouth  
 Com#\_UR/FC: 239\_U5  
 Recorder #: Jamar #10  
 Layout: L6 Basic (2')

Station ID:  
 Site Code: 239  
 Date Start: 15-Jun-11  
 Date End: 21-Jun-11  
 Samoset St (44), east of Royal St

WB, EB

Start Time	15	16	21	26	31	36	41	46	51	56	61	66	71	76	999	Total
06/16/11	2	1	6	43	126	68	14	0	1	0	0	0	0	0	0	261
01:00	0	1	4	16	49	32	4	0	0	0	0	0	0	0	0	106
02:00	7	3	0	5	21	13	5	0	0	0	0	0	0	0	0	54
03:00	0	0	0	1	8	6	4	1	0	0	0	0	0	0	0	20
04:00	0	0	7	9	23	6	2	1	0	0	0	0	0	0	0	48
05:00	6	1	4	26	99	54	17	1	1	0	1	0	0	0	0	210
06:00	20	2	9	97	204	134	16	3	1	0	0	0	0	0	0	486
07:00	23	0	13	124	350	199	35	1	1	0	0	0	0	0	0	746
08:00	77	58	100	276	411	154	17	1	0	0	0	0	0	0	0	1094
09:00	104	43	117	336	431	137	7	1	1	0	0	0	0	0	0	1177
10:00	90	44	91	317	433	169	17	0	0	0	0	0	0	0	0	1161
11:00	134	50	160	448	382	99	8	3	0	0	0	0	0	0	0	1284
12 PM	165	72	193	417	349	114	15	1	0	0	0	0	0	0	0	1326
13:00	141	75	162	421	395	120	12	2	0	0	0	0	0	0	0	1328
14:00	160	57	201	428	364	103	6	1	0	1	0	0	0	0	0	1321
15:00	342	204	181	227	144	28	0	1	0	0	0	0	0	0	0	1127
16:00	322	143	175	297	188	46	7	0	0	0	0	0	0	0	0	1178
17:00	200	113	199	331	346	103	7	1	0	0	1	0	0	0	0	1301
18:00	175	62	184	359	410	136	6	3	0	0	0	0	0	0	0	1335
19:00	109	18	104	398	428	152	15	1	0	0	0	0	0	0	0	1225
20:00	92	22	130	400	366	108	19	0	0	0	0	0	0	0	0	1137
21:00	40	8	58	333	366	80	7	2	0	1	0	0	0	0	0	895
22:00	17	0	6	166	306	94	17	1	0	0	1	0	0	0	0	608
23:00	9	1	6	40	182	82	14	0	0	0	0	0	0	0	0	334
Total	2235	978	2110	5515	6381	2237	271	25	5	2	3	0	0	0	0	19762

Daily  
 15th Percentile : 11 MPH  
 50th Percentile : 28 MPH  
 85th Percentile : 34 MPH  
 95th Percentile : 38 MPH  
  
 Mean Speed(Average) : 26 MPH  
 10 MPH Pace Speed : 26-35 MPH  
 Number in Pace : 9855  
 Percent in Pace : 49.9%  
 Number of Vehicles > 30 MPH : 7909  
 Percent of Vehicles > 30 MPH : 40.0%

Community: Plymouth  
 Com#\_UR/FC: 239\_U5  
 Recorder #: Jamar #10  
 Layout: L6 Basic (2')

Station ID:  
 Site Code: 239  
 Date Start: 15-Jun-11  
 Date End: 21-Jun-11  
 Samoset St (44), east of Royal St

WB, EB

Start Time	15	16	21	26	31	36	41	46	51	56	61	66	71	76	999	Total
06/17/11	0	2	10	31	111	69	3	3	0	0	0	0	0	0	0	229
01:00	2	0	2	19	76	40	4	0	0	0	0	0	0	0	0	143
02:00	0	0	2	5	22	11	3	3	0	0	0	0	0	0	0	46
03:00	0	0	0	4	11	7	1	0	0	0	0	0	0	0	0	23
04:00	1	0	0	13	32	23	7	0	0	0	0	0	0	0	0	76
05:00	2	1	4	37	100	40	11	0	0	0	0	0	0	0	0	195
06:00	14	1	7	78	186	115	22	2	0	0	0	0	0	0	0	425
07:00	45	5	43	119	300	186	28	0	0	0	0	0	0	0	0	726
08:00	93	29	81	329	406	154	15	0	0	0	0	0	0	0	0	1107
09:00	121	36	133	346	341	122	8	1	0	0	0	0	0	0	0	1108
10:00	123	67	157	427	350	77	10	0	0	0	0	0	0	0	0	1211
11:00	205	87	226	367	225	62	8	0	0	0	0	0	0	0	0	1180
12 PM	176	124	234	355	270	78	7	0	0	0	0	0	0	0	0	1244
13:00	360	120	203	218	156	43	2	0	0	0	0	0	0	0	0	1102
14:00	191	94	208	403	266	69	9	1	0	0	0	0	0	0	0	1241
15:00	186	108	210	415	326	58	3	1	0	0	0	0	0	0	0	1307
16:00	278	106	225	316	238	43	5	1	0	0	0	0	0	0	0	1212
17:00	230	155	235	320	291	66	6	0	0	0	0	0	0	0	0	1303
18:00	126	73	127	340	396	170	23	1	0	0	0	0	0	0	0	1256
19:00	90	37	123	321	441	174	14	2	0	0	0	0	0	0	0	1202
20:00	64	7	65	391	390	105	11	0	0	0	0	0	0	0	0	1033
21:00	57	9	52	319	359	91	7	1	0	1	1	0	0	0	0	897
22:00	15	0	32	240	298	70	15	1	0	0	0	0	1	0	0	672
23:00	9	1	14	142	197	60	8	0	0	0	0	0	0	0	0	431
Total	2388	1062	2393	5555	5788	1933	230	17	0	1	1	0	1	0	1	19369

Daily  
 15th Percentile : 10 MPH  
 50th Percentile : 27 MPH  
 85th Percentile : 34 MPH  
 95th Percentile : 37 MPH  
  
 Mean Speed(Average) : 25 MPH  
 10 MPH Pace Speed : 26-35 MPH  
 Number in Pace : 9326  
 Percent in Pace : 48.1%  
 Number of Vehicles > 30 MPH : 7054  
 Percent of Vehicles > 30 MPH : 36.4%

Community: Plymouth  
 Com#\_UR/FC: 239\_U5  
 Recorder #: Jamar #10  
 Layout: L6 Basic (2')

Station ID:  
 Site Code: 239  
 Date Start: 15-Jun-11  
 Date End: 21-Jun-11  
 Samoset St (44), east of Royal St

WB, EB

Start Time	15	16 20	21 25	26 30	31 35	36 40	41 45	46 50	51 55	56 60	61 65	66 70	71 75	76 999	Total
06/18/11	10	0	3	99	212	64	15	0	0	0	0	0	0	0	403
01:00	0	0	3	35	97	45	8	0	0	0	0	0	0	0	188
02:00	1	0	2	9	38	21	2	0	0	0	0	0	0	0	73
03:00	1	0	0	4	21	25	3	1	0	0	0	0	0	0	55
04:00	0	2	1	9	30	20	5	0	0	0	0	0	0	0	67
05:00	4	0	3	19	73	36	12	4	1	0	0	0	0	0	152
06:00	5	0	4	44	119	91	27	2	2	0	0	0	0	0	294
07:00	23	3	13	93	241	143	34	2	0	1	0	0	0	0	553
08:00	46	13	30	190	349	168	20	1	0	0	0	0	0	0	817
09:00	78	14	115	339	413	136	18	1	0	0	0	0	0	0	1114
10:00	119	50	156	367	439	143	14	1	0	0	0	0	0	0	1289
11:00	143	67	162	314	381	130	19	2	0	0	0	0	0	0	1218
12 PM	169	68	230	390	355	95	20	1	0	0	0	0	0	1	1329
13:00	253	88	179	364	276	82	7	0	0	0	0	0	0	0	1249
14:00	135	59	220	413	392	78	5	0	0	0	0	0	0	0	1302
15:00	186	67	209	422	341	108	10	1	0	0	0	0	0	0	1344
16:00	204	63	188	396	373	95	9	0	0	0	0	0	0	0	1328
17:00	192	75	187	401	345	101	18	3	1	0	0	0	0	0	1323
18:00	163	43	198	359	433	111	17	2	0	0	0	0	0	0	1326
19:00	80	17	109	402	434	143	27	1	0	0	0	0	1	0	1214
20:00	91	9	69	409	458	124	14	0	0	0	0	0	0	0	1174
21:00	70	26	88	411	376	109	11	0	0	0	0	0	0	0	1091
22:00	37	2	38	249	352	115	17	2	0	0	0	0	0	0	812
23:00	28	18	21	184	265	117	15	1	0	0	0	0	0	0	649
Total	2038	684	2228	5922	6813	2300	347	25	4	1	0	0	1	1	20364

Daily  
 15th Percentile : 12 MPH  
 50th Percentile : 28 MPH  
 85th Percentile : 34 MPH  
 95th Percentile : 38 MPH  
  
 Mean Speed(Average) : 27 MPH  
 10 MPH Pace Speed : 26-35 MPH  
 Number in Pace : 10713  
 Percent in Pace : 52.6%  
 Number of Vehicles > 30 MPH : 8555  
 Percent of Vehicles > 30 MPH : 42.0%



Community: Plymouth  
 Com#\_UR/FC: 239\_U5  
 Recorder #: Jamar #10  
 Layout: L6 Basic (2')

Station ID:  
 Site Code: 239  
 Date Start: 15-Jun-11  
 Date End: 21-Jun-11  
 Samoset St (44), east of Royal St

WB, EB

Start Time	15	16	20	21	25	26	30	31	35	36	40	41	45	46	50	51	55	56	60	61	65	66	70	71	75	76	999	Total
06/19/11	16	1	8	109	247	95	13	1	0	0	0	0	0	0	0	0	0	0	0	0	0	0	0	0	0	0	490	
01:00	3	0	5	89	155	56	15	3	0	0	0	0	0	0	0	0	0	0	0	0	0	0	0	0	0	0	326	
02:00	1	0	0	13	52	43	9	2	2	0	0	0	0	0	0	0	0	0	0	0	0	0	0	0	0	0	122	
03:00	2	1	2	8	15	23	2	0	0	0	0	0	0	0	0	0	0	0	0	0	0	0	0	0	0	0	53	
04:00	3	0	3	18	25	10	3	1	0	0	0	0	0	0	0	0	0	0	0	0	0	0	0	0	0	0	63	
05:00	4	0	3	30	51	41	12	0	0	0	0	0	0	0	0	0	0	0	0	0	0	0	0	0	0	0	141	
06:00	3	0	8	47	104	65	18	4	1	0	0	0	0	0	0	0	0	0	0	0	0	0	0	0	0	0	250	
07:00	18	0	13	69	205	121	28	1	0	0	0	0	0	0	0	0	0	0	0	0	0	0	0	0	0	0	455	
08:00	36	6	30	188	341	137	23	1	0	0	0	0	0	0	0	0	0	0	0	0	0	0	0	0	0	0	762	
09:00	80	9	59	305	361	159	21	1	0	0	0	0	0	0	0	0	0	0	0	0	0	0	0	0	0	0	995	
10:00	100	22	132	377	418	99	16	0	0	0	0	0	0	0	0	0	0	0	0	0	0	0	0	0	0	0	1164	
11:00	188	103	233	374	320	64	4	0	0	0	0	0	0	0	0	0	0	0	0	0	0	0	0	0	0	0	1286	
12 PM	360	89	215	285	178	27	0	0	0	0	0	0	0	0	0	0	0	0	0	0	0	0	0	0	0	0	1154	
13:00	363	68	178	280	162	36	2	0	0	0	0	0	0	0	0	0	0	0	0	0	0	0	0	0	0	0	1089	
14:00	224	96	160	385	296	74	3	1	0	0	0	0	0	0	0	0	0	0	0	0	0	0	0	0	0	0	1239	
15:00	227	64	186	368	307	67	10	0	0	0	0	0	0	0	0	0	0	0	0	0	0	0	0	0	0	0	1229	
16:00	235	69	182	353	342	74	8	1	0	0	0	0	0	0	0	0	0	0	0	0	0	0	0	0	0	0	1264	
17:00	131	35	138	380	397	129	17	0	0	0	0	0	0	0	0	0	0	0	0	0	0	0	0	0	0	0	1227	
18:00	112	18	84	309	515	171	16	1	2	0	0	0	0	0	0	0	0	0	0	0	0	0	0	0	0	0	1228	
19:00	78	2	93	370	445	153	13	1	1	0	0	0	0	0	0	0	0	0	0	0	0	0	0	0	0	0	1156	
20:00	74	32	124	330	339	83	13	1	0	0	0	0	0	0	0	0	0	0	0	0	0	0	0	0	0	0	996	
21:00	26	2	35	214	329	99	13	0	0	0	0	0	0	0	0	0	0	0	0	0	0	0	0	0	0	0	718	
22:00	22	2	8	110	207	89	14	0	0	0	0	0	0	0	0	0	0	0	0	0	0	0	0	0	0	0	452	
23:00	7	0	9	55	142	62	15	2	0	0	0	0	0	0	0	0	0	0	0	0	0	0	0	0	0	0	292	
Total	2313	619	1908	5066	5953	1977	288	21	6	0	0	0	0	0	0	0	0	0	0	0	0	0	0	0	0	0	18151	

Daily  
 15th Percentile : 10 MPH  
 50th Percentile : 28 MPH  
 85th Percentile : 34 MPH  
 95th Percentile : 38 MPH  
  
 Mean Speed(Average) : 26 MPH  
 10 MPH Pace Speed : 26-35 MPH  
 Number in Pace : 9082  
 Percent in Pace : 50.0%  
 Number of Vehicles > 30 MPH : 7273  
 Percent of Vehicles > 30 MPH : 40.1%

Old Colony Planning Council  
 70 School Street  
 Brockton, MA 02301  
 (508) 583-1833  
 www.ocpcrpa.org

Community: Plymouth  
 Com#\_UR/FC: 239\_U5  
 Recorder #: Jamar #10  
 Layout: L6 Basic (2')

Station ID:  
 Site Code: 239  
 Date Start: 15-Jun-11  
 Date End: 21-Jun-11  
 Samoset St (44), east of Royal St

WB, EB

Start Time	15	16	21	26	31	36	41	46	51	56	61	66	71	76	999	Total
06/20/11	4	1	3	23	66	30	17	1	0	0	0	0	0	0	0	145
01:00	2	0	0	12	37	26	8	3	0	0	0	0	0	0	0	88
02:00	0	0	0	10	9	16	2	1	0	0	0	0	0	0	0	38
03:00	0	0	0	4	15	6	0	1	0	0	0	0	0	0	0	26
04:00	2	0	0	15	29	19	7	3	0	0	0	0	0	0	0	75
05:00	6	0	7	25	74	46	11	0	0	0	0	0	0	0	0	169
06:00	14	2	16	69	188	131	23	1	0	0	0	0	0	0	0	444
07:00	36	7	45	192	351	157	24	1	0	0	0	0	0	0	0	813
08:00	135	51	60	202	387	112	21	1	0	0	0	0	0	0	0	969
09:00	119	96	181	275	265	95	11	0	0	0	0	0	0	0	0	1042
10:00	114	65	98	321	410	139	9	1	0	0	0	0	0	0	0	1157
11:00	116	37	119	389	433	107	7	2	1	0	0	0	0	0	0	1211
12 PM	222	76	148	365	344	81	9	0	0	0	0	0	0	0	0	1245
13:00	202	62	154	371	312	90	4	0	0	0	0	0	0	0	0	1195
14:00	253	104	222	360	234	62	8	0	0	0	0	0	0	0	0	1243
15:00	207	116	185	340	244	83	5	0	0	0	0	0	0	0	1	1181
16:00	176	79	196	394	353	70	15	0	0	0	0	0	0	0	1	1284
17:00	258	98	173	291	303	74	8	0	0	0	0	0	0	0	0	1205
18:00	121	64	112	311	428	166	22	1	0	0	0	0	0	0	0	1225
19:00	77	12	84	303	438	125	21	1	0	0	0	0	0	0	0	1061
20:00	61	6	80	255	349	129	25	2	1	0	0	0	0	0	0	908
21:00	31	1	18	184	308	115	21	0	0	0	0	0	0	0	0	678
22:00	15	0	6	91	206	95	17	1	0	0	0	0	0	0	0	431
23:00	5	1	2	40	135	74	9	0	0	0	0	0	0	0	0	266
Total	2176	878	1909	4842	5918	2048	304	20	2	0	0	0	0	0	2	18099

Daily  
 15th Percentile : 10 MPH  
 50th Percentile : 28 MPH  
 85th Percentile : 34 MPH  
 95th Percentile : 38 MPH  
 Mean Speed(Average) : 26 MPH  
 10 MPH Pace Speed : 26-35 MPH  
 Number in Pace : 8875  
 Percent in Pace : 49.0%  
 Number of Vehicles > 30 MPH : 7285  
 Percent of Vehicles > 30 MPH : 40.3%

Community: Plymouth  
 Com#\_UR/FC: 239\_U5  
 Recorder #: Jamar #10  
 Layout: L6 Basic (2')

Station ID:  
 Site Code: 239  
 Date Start: 15-Jun-11  
 Date End: 21-Jun-11  
 Samoset St (44), east of Royal St

WB, EB

Start Time	15	16 20	21 25	26 30	31 35	36 40	41 45	46 50	51 55	56 60	61 65	66 70	71 75	76 999	Total
06/21/11	3	2	5	32	83	37	9	1	0	0	0	0	0	0	172
01:00	2	0	1	14	32	24	2	1	0	0	0	0	0	0	76
02:00	2	0	1	4	11	13	1	0	0	0	0	0	0	0	32
03:00	0	0	2	7	12	3	1	1	0	0	0	0	0	0	26
04:00	0	0	4	11	21	20	3	0	0	0	0	0	0	0	59
05:00	6	0	4	24	101	74	10	0	0	0	0	0	0	0	219
06:00	11	3	13	72	169	130	24	0	0	0	0	0	0	0	422
07:00	51	9	35	180	339	152	25	1	1	0	0	0	0	0	793
08:00	53	7	55	267	445	177	26	3	0	0	0	0	0	0	1033
09:00	104	59	120	315	379	155	18	1	0	0	0	0	0	0	1151
10:00	99	27	81	397	436	142	15	2	0	0	0	0	0	0	1199
11:00	125	30	185	435	423	132	17	0	1	0	0	0	0	0	1348
12 PM	166	56	147	446	445	116	17	0	0	0	0	0	0	0	1393
13:00	163	41	185	405	370	103	13	1	1	0	0	0	0	0	1282
14:00	188	81	188	352	305	77	8	1	0	0	0	0	0	0	1200
15:00	356	83	194	204	116	27	4	0	0	0	0	0	0	0	984
16:00	330	122	128	263	173	54	8	0	0	0	0	0	0	0	1078
17:00	232	112	188	349	337	80	18	1	0	0	0	0	0	0	1317
18:00	160	67	187	321	376	111	11	0	0	0	0	0	0	0	1233
19:00	77	9	79	318	465	166	17	1	0	0	0	0	0	0	1132
20:00	74	3	53	319	416	98	18	0	0	0	0	0	0	0	981
21:00	32	7	24	229	362	95	11	1	0	0	0	0	0	0	761
22:00	19	4	12	124	260	99	11	0	0	0	0	0	0	0	529
23:00	8	4	6	40	131	69	6	3	0	0	0	0	0	0	267
Total	2261	726	1897	5128	6207	2154	293	18	3	0	0	0	0	0	18687

Daily  
 15th Percentile : 10 MPH  
 50th Percentile : 28 MPH  
 85th Percentile : 34 MPH  
 95th Percentile : 38 MPH  
  
 Mean Speed(Average) : 26 MPH  
 10 MPH Pace Speed : 26-35 MPH  
 Number in Pace : 9372  
 Percent in Pace : 50.2%  
 Number of Vehicles > 30 MPH : 7656  
 Percent of Vehicles > 30 MPH : 41.0%

Grand Total	15415	5824	14568	37303	43353	14843	2034	149	24	4	4	0	2	3	133526
-------------	-------	------	-------	-------	-------	-------	------	-----	----	---	---	---	---	---	--------

Overall  
 15th Percentile : 11 MPH  
 50th Percentile : 28 MPH  
 85th Percentile : 34 MPH  
 95th Percentile : 38 MPH  
  
 Mean Speed(Average) : 26 MPH  
 10 MPH Pace Speed : 26-35 MPH  
 Number in Pace : 66872  
 Percent in Pace : 50.1%  
 Number of Vehicles > 30 MPH : 53571  
 Percent of Vehicles > 30 MPH : 40.1%



Old Colony Planning Council  
 70 School Street  
 Brockton, MA 02301  
 (508) 583-1833  
 www.ocpcrpa.org

Community: Plymouth  
 Com#\_UR/FC: 239\_U5  
 Recorder #: Jamar #10  
 Layout: L6 Basic (2')

Station ID:  
 Site Code: 239  
 Date Start: 15-Jun-11  
 Date End: 21-Jun-11  
 Samoset St (44), east of Royal St

WB	Start Time	Bikes	Cars & Trailers	2 Axle Long	Buses	2 Axle 6 Tire	3 Axle Single	4 Axle Single	<5 Axl Double	5 Axle Double	>6 Axl Double	<6 Axl Multi	6 Axle Multi	>6 Axl Multi	Total	Truck Total
	06/15/11	0	54	7	0	0	0	0	0	0	0	0	0	0	61	0
	01:00	0	33	6	1	2	0	0	0	0	0	0	0	0	42	3
	02:00	0	17	3	0	0	0	0	0	0	0	0	0	0	20	0
	03:00	0	8	1	1	1	0	0	0	0	0	0	0	0	11	2
	04:00	0	19	9	0	2	0	0	0	1	0	0	0	0	31	3
	05:00	2	81	32	0	8	0	0	1	0	0	0	0	0	124	9
	06:00	1	185	58	3	5	0	0	0	0	0	0	0	0	252	8
	07:00	0	282	55	5	9	3	0	2	0	0	0	1	0	357	20
	08:00	3	272	86	5	11	4	0	1	0	0	0	0	0	382	21
	09:00	5	361	86	4	7	7	0	1	0	0	0	0	0	471	19
	10:00	0	413	88	2	11	6	0	1	2	0	0	0	0	523	22
	11:00	9	465	82	1	15	7	0	2	0	0	0	0	0	581	25
	12 PM	5	520	105	3	8	4	0	4	0	0	0	0	0	649	19
	13:00	10	519	91	5	6	8	0	2	0	0	0	0	0	641	21
	14:00	11	567	90	2	19	3	0	0	1	0	0	0	0	693	25
	15:00	12	533	90	3	13	3	0	5	0	0	0	0	0	659	24
	16:00	6	521	85	2	6	3	0	0	1	0	0	0	0	624	12
	17:00	7	481	98	0	9	4	1	7	0	0	0	0	0	607	21
	18:00	8	492	90	0	5	1	0	1	0	0	0	0	0	597	7
	19:00	5	428	76	1	4	2	0	4	1	0	0	0	0	521	12
	20:00	4	419	70	0	7	1	0	4	0	0	0	0	0	505	12
	21:00	3	279	32	1	6	0	0	1	0	0	0	0	0	322	8
	22:00	1	131	15	0	0	0	0	0	0	0	0	0	0	147	0
	23:00	0	208	32	0	3	1	0	0	0	0	0	0	0	244	4
	Total	92	7288	1387	39	157	57	1	36	6	0	0	1	0	9064	297
	Percent	1.0%	80.4%	15.3%	0.4%	1.7%	0.6%	0.0%	0.4%	0.1%	0.0%	0.0%	0.0%	0.0%		
	AM Peak	11:00	11:00	10:00	07:00	11:00	09:00		07:00	10:00			07:00		11:00	11:00
	Vol.	9	465	88	5	15	7		2	2			1		581	25
	PM Peak	15:00	14:00	12:00	13:00	14:00	13:00	17:00	17:00	14:00					14:00	14:00
	Vol.	12	567	105	5	19	8	1	7	1					693	25

Old Colony Planning Council  
 70 School Street  
 Brockton, MA 02301  
 (508) 583-1833  
 www.ocpcrpa.org

Community: Plymouth  
 Com#\_UR/FC: 239\_U5  
 Recorder #: Jamar #10  
 Layout: L6 Basic (2')

Station ID:  
 Site Code: 239  
 Date Start: 15-Jun-11  
 Date End: 21-Jun-11  
 Samoset St (44), east of Royal St

WB

Start Time	Bikes	Cars & Trailers	2 Axle Long	Buses	2 Axle 6 Tire	3 Axle Single	4 Axle Single	<5 Axl Double	5 Axle Double	>6 Axl Double	<6 Axl Multi	6 Axle Multi	>6 Axl Multi	Total	Truck Total
06/16/11	2	128	22	0	6	0	0	0	0	0	0	0	0	158	6
01:00	0	49	6	2	1	0	0	1	0	0	0	0	0	59	4
02:00	0	28	5	0	2	0	0	0	0	0	0	0	0	35	2
03:00	0	9	0	0	1	0	0	0	0	0	0	0	0	10	1
04:00	0	14	10	0	0	1	0	0	0	0	0	0	0	25	1
05:00	2	76	34	0	5	1	0	0	0	0	0	0	0	118	6
06:00	2	178	67	5	4	1	0	2	0	0	0	0	0	259	12
07:00	4	273	62	3	9	0	0	0	0	0	0	0	0	351	12
08:00	1	315	80	6	15	0	0	2	0	0	0	0	0	419	23
09:00	0	366	69	4	4	4	0	6	0	0	0	0	0	453	18
10:00	4	395	67	3	9	1	0	3	1	0	0	0	0	483	17
11:00	5	451	92	0	15	7	0	0	0	0	0	0	0	570	22
12 PM	4	507	93	3	11	3	0	3	0	0	0	0	0	624	20
13:00	10	496	89	1	11	3	0	2	0	0	0	0	0	612	17
14:00	13	583	101	2	15	6	0	4	0	0	0	0	0	724	27
15:00	5	487	88	2	16	4	0	6	0	0	0	0	0	608	28
16:00	4	489	87	0	16	3	0	2	1	0	1	0	0	603	23
17:00	10	488	79	0	8	5	0	3	2	0	0	0	0	595	18
18:00	10	473	82	2	6	8	0	2	0	0	0	0	0	583	18
19:00	15	476	72	0	4	3	0	1	0	0	0	0	0	571	8
20:00	9	561	70	0	1	4	0	3	0	0	0	0	0	648	8
21:00	10	418	65	0	11	1	0	1	1	0	0	0	0	507	14
22:00	11	292	40	0	8	0	0	1	0	0	0	0	0	352	9
23:00	6	165	15	0	4	1	0	0	0	0	0	0	0	191	5
Total	127	7717	1395	33	182	56	0	42	5	0	1	0	0	9558	319
Percent	1.3%	80.7%	14.6%	0.3%	1.9%	0.6%	0.0%	0.4%	0.1%	0.0%	0.0%	0.0%	0.0%		
AM Peak	11:00	11:00	11:00	08:00	08:00	11:00		09:00	10:00					11:00	08:00
Vol.	5	451	92	6	15	7		6	1					570	23
PM Peak	19:00	14:00	14:00	12:00	15:00	18:00		15:00	17:00		16:00			14:00	15:00
Vol.	15	583	101	3	16	8		6	2		1			724	28

Old Colony Planning Council  
 70 School Street  
 Brockton, MA 02301  
 (508) 583-1833  
 www.ocpcrpa.org

Community: Plymouth  
 Com#\_UR/FC: 239\_U5  
 Recorder #: Jamar #10  
 Layout: L6 Basic (2')

Station ID:  
 Site Code: 239  
 Date Start: 15-Jun-11  
 Date End: 21-Jun-11  
 Samoset St (44), east of Royal St

WB

Start Time	Bikes	Cars & Trailers	2 Axle Long	Buses	2 Axle 6 Tire	3 Axle Single	4 Axle Single	<5 Axl Double	5 Axle Double	>6 Axl Double	<6 Axl Multi	6 Axle Multi	>6 Axl Multi	Total	Truck Total
06/17/11	2	140	16	0	1	0	0	0	0	0	0	0	0	159	1
01:00	0	80	9	1	2	0	0	1	0	0	0	0	0	93	4
02:00	0	31	1	0	0	0	0	0	0	0	0	0	0	32	0
03:00	0	11	2	0	1	0	0	0	0	0	0	0	0	14	1
04:00	0	19	10	0	4	0	0	0	0	0	0	0	0	33	4
05:00	2	76	27	0	6	2	0	1	0	0	0	0	0	114	9
06:00	2	189	44	3	3	2	0	0	0	0	0	0	0	243	8
07:00	1	246	73	3	10	0	0	1	2	0	0	0	0	336	16
08:00	2	294	66	6	9	6	0	4	1	0	0	0	0	388	26
09:00	5	346	71	4	8	4	0	1	1	0	0	0	0	440	18
10:00	4	443	101	5	9	6	0	1	0	0	0	0	0	569	21
11:00	5	431	73	3	11	7	0	1	1	0	0	0	0	532	23
12 PM	7	449	94	4	8	7	0	1	0	0	0	0	0	570	20
13:00	8	491	84	6	19	3	0	9	0	0	0	0	0	620	37
14:00	7	553	84	1	15	7	0	1	1	1	0	0	0	670	26
15:00	9	517	98	2	8	5	0	2	1	0	0	0	0	642	18
16:00	6	508	90	1	11	6	0	4	0	0	0	0	0	626	22
17:00	6	465	71	0	5	3	0	3	0	0	0	0	0	553	11
18:00	6	415	81	0	6	4	0	3	0	0	0	0	0	515	13
19:00	3	410	77	0	8	3	0	1	0	0	0	0	0	502	12
20:00	4	411	74	0	9	1	0	1	0	0	0	0	0	500	11
21:00	2	397	68	0	4	3	0	0	0	0	0	0	0	474	7
22:00	0	308	38	0	4	0	0	0	0	1	0	0	0	351	5
23:00	0	210	22	0	4	2	0	0	0	0	0	0	0	238	6
Total	81	7440	1374	39	165	71	0	35	7	2	0	0	0	9214	319
Percent	0.9%	80.7%	14.9%	0.4%	1.8%	0.8%	0.0%	0.4%	0.1%	0.0%	0.0%	0.0%	0.0%		
AM Peak	09:00	10:00	10:00	08:00	11:00	11:00		08:00	07:00					10:00	08:00
Vol.	5	443	101	6	11	7		4	2					569	26
PM Peak	15:00	14:00	15:00	13:00	13:00	12:00		13:00	14:00	14:00				14:00	13:00
Vol.	9	553	98	6	19	7		9	1	1				670	37

Old Colony Planning Council  
 70 School Street  
 Brockton, MA 02301  
 (508) 583-1833  
 www.ocpcrpa.org

Community: Plymouth  
 Com#\_UR/FC: 239\_U5  
 Recorder #: Jamar #10  
 Layout: L6 Basic (2')

Station ID:  
 Site Code: 239  
 Date Start: 15-Jun-11  
 Date End: 21-Jun-11  
 Samoset St (44), east of Royal St

WB

Start Time	Bikes	Cars & Trailers	2 Axle Long	Buses	2 Axle 6 Tire	3 Axle Single	4 Axle Single	<5 Axl Double	5 Axle Double	>6 Axl Double	<6 Axl Multi	6 Axle Multi	>6 Axl Multi	Total	Truck Total
06/18/11	1	251	37	0	1	0	0	0	0	0	0	0	0	290	1
01:00	0	111	16	1	1	0	0	0	0	0	0	0	0	129	2
02:00	0	41	5	0	0	1	0	0	0	0	0	0	0	47	1
03:00	0	24	3	0	0	0	0	0	1	0	0	0	0	28	1
04:00	0	18	7	0	0	0	0	0	1	0	0	0	0	26	1
05:00	0	38	14	0	4	0	0	0	0	0	0	0	0	56	4
06:00	1	94	25	1	2	0	0	1	1	0	0	0	0	125	5
07:00	2	176	50	0	6	1	0	0	1	0	0	0	0	236	8
08:00	3	270	59	0	7	2	0	0	0	0	0	0	0	341	9
09:00	3	361	75	0	12	4	0	0	0	0	0	0	0	455	16
10:00	2	486	95	0	9	4	0	1	1	0	0	0	0	598	15
11:00	4	430	86	0	12	2	0	2	0	0	1	0	0	537	17
12 PM	8	478	86	1	8	5	0	2	0	0	0	0	0	588	16
13:00	11	446	90	0	7	9	0	2	0	0	0	0	0	565	18
14:00	9	521	78	0	10	4	0	3	0	0	0	0	0	625	17
15:00	15	584	90	0	5	4	0	1	0	0	0	0	0	699	10
16:00	12	564	99	0	9	5	0	2	0	0	0	0	0	691	16
17:00	10	486	88	2	8	4	0	1	2	0	0	0	0	601	17
18:00	14	515	61	0	10	0	0	4	0	0	0	0	0	604	14
19:00	12	475	76	3	10	5	0	3	0	1	0	0	0	585	22
20:00	14	479	80	0	7	4	0	1	0	0	0	0	0	585	12
21:00	9	474	83	0	7	3	0	2	0	0	0	0	0	578	12
22:00	5	367	48	1	10	1	0	1	0	0	0	0	0	433	13
23:00	5	309	39	1	5	0	0	0	0	0	0	0	0	359	6
Total	140	7998	1390	10	150	58	0	26	7	1	1	0	0	9781	253
Percent	1.4%	81.8%	14.2%	0.1%	1.5%	0.6%	0.0%	0.3%	0.1%	0.0%	0.0%	0.0%	0.0%		
AM Peak	11:00	10:00	10:00	01:00	09:00	09:00		11:00	03:00		11:00			10:00	11:00
Vol.	4	486	95	1	12	4		2	1		1			598	17
PM Peak	15:00	15:00	16:00	19:00	14:00	13:00		18:00	17:00	19:00				15:00	19:00
Vol.	15	584	99	3	10	9		4	2	1				699	22



Old Colony Planning Council  
 70 School Street  
 Brockton, MA 02301  
 (508) 583-1833  
 www.ocpcrpa.org

Community: Plymouth  
 Com#\_UR/FC: 239\_U5  
 Recorder #: Jamar #10  
 Layout: L6 Basic (2')

Station ID:  
 Site Code: 239  
 Date Start: 15-Jun-11  
 Date End: 21-Jun-11  
 Samoset St (44), east of Royal St

WB

Start Time	Bikes	Cars & Trailers	2 Axle Long	Buses	2 Axle 6 Tire	3 Axle Single	4 Axle Single	<5 Axl Double	5 Axle Double	>6 Axl Double	<6 Axl Multi	6 Axle Multi	>6 Axl Multi	Total	Truck Total
06/19/11	4	310	42	2	0	0	0	0	0	0	0	0	0	358	2
01:00	0	195	28	1	2	0	0	2	0	0	0	0	0	228	5
02:00	0	77	6	1	0	0	0	0	0	0	0	0	0	84	1
03:00	0	23	6	0	2	0	0	0	0	0	0	0	0	31	2
04:00	0	17	3	0	1	0	0	2	1	0	0	0	0	24	4
05:00	0	32	8	0	1	0	0	0	0	0	0	0	0	41	1
06:00	0	73	22	0	3	1	0	0	1	0	0	0	0	100	5
07:00	1	130	32	0	4	0	0	0	0	0	0	0	0	167	4
08:00	2	261	36	0	4	0	0	1	0	0	0	0	0	304	5
09:00	4	300	69	2	6	3	0	4	0	0	0	0	0	388	15
10:00	7	416	65	1	4	3	0	4	0	0	0	0	0	500	12
11:00	10	464	82	0	7	4	0	4	0	0	0	0	0	571	15
12 PM	12	469	82	1	9	4	0	4	0	0	0	0	0	581	18
13:00	14	416	65	0	7	3	0	3	0	0	0	0	0	508	13
14:00	19	492	69	1	4	4	0	5	0	0	0	1	0	595	15
15:00	20	533	91	0	8	4	0	5	0	0	0	0	0	661	17
16:00	17	576	91	1	7	5	0	2	0	0	1	0	0	700	16
17:00	26	551	71	1	7	4	0	3	0	1	0	0	0	664	16
18:00	10	517	87	1	5	2	0	2	0	0	0	0	0	624	10
19:00	14	530	72	0	4	0	0	5	0	0	0	0	0	625	9
20:00	14	495	63	1	6	1	0	0	0	0	0	0	0	580	8
21:00	10	333	45	0	3	2	0	1	0	0	0	0	0	394	6
22:00	2	215	31	1	3	0	0	0	0	0	0	0	0	252	4
23:00	3	153	12	0	2	1	0	0	0	0	0	0	0	171	3
Total	189	7578	1178	14	99	41	0	47	2	1	1	1	0	9151	206
Percent	2.1%	82.8%	12.9%	0.2%	1.1%	0.4%	0.0%	0.5%	0.0%	0.0%	0.0%	0.0%	0.0%		
AM Peak	11:00	11:00	11:00	00:00	11:00	11:00		09:00	04:00					11:00	09:00
Vol.	10	464	82	2	7	4		4	1					571	15
PM Peak	17:00	16:00	15:00	12:00	12:00	16:00		14:00		17:00	16:00	14:00		16:00	12:00
Vol.	26	576	91	1	9	5		5		1	1	1		700	18

Old Colony Planning Council  
 70 School Street  
 Brockton, MA 02301  
 (508) 583-1833  
 www.ocpcrpa.org

Community: Plymouth  
 Com#\_UR/FC: 239\_U5  
 Recorder #: Jamar #10  
 Layout: L6 Basic (2')

Station ID:  
 Site Code: 239  
 Date Start: 15-Jun-11  
 Date End: 21-Jun-11  
 Samoset St (44), east of Royal St

WB

Start Time	Bikes	Cars & Trailers	2 Axle Long	Buses	2 Axle 6 Tire	3 Axle Single	4 Axle Single	<5 Axl Double	5 Axle Double	>6 Axl Double	<6 Axl Multi	6 Axle Multi	>6 Axl Multi	Total	Truck Total
06/20/11	1	72	5	1	3	1	0	0	0	0	0	0	0	83	5
01:00	0	40	9	0	1	0	0	0	0	0	0	0	0	50	1
02:00	0	16	3	0	0	0	0	0	0	0	0	0	0	19	0
03:00	0	14	1	0	0	1	0	0	0	0	0	0	0	16	1
04:00	0	28	12	0	3	0	0	0	0	0	0	0	0	43	3
05:00	0	69	32	0	4	1	0	0	0	0	0	0	0	106	5
06:00	2	177	45	3	5	1	0	0	0	0	0	0	0	233	9
07:00	2	269	75	2	8	3	0	2	0	0	0	0	0	361	15
08:00	5	289	75	6	10	4	0	2	0	0	0	0	0	391	22
09:00	1	343	76	1	10	1	0	3	0	0	0	0	0	435	15
10:00	5	395	78	2	10	2	0	2	1	0	0	0	0	495	17
11:00	6	400	95	1	18	2	0	1	0	0	0	0	0	523	22
12 PM	7	453	79	1	17	3	0	6	0	0	0	0	0	566	27
13:00	12	469	96	2	12	4	0	0	0	1	1	0	0	597	20
14:00	3	500	109	0	11	3	0	4	2	0	0	0	0	632	20
15:00	6	498	91	4	13	6	0	8	0	0	0	0	0	626	31
16:00	10	546	93	1	12	2	0	1	0	0	0	0	0	665	16
17:00	11	494	82	0	7	5	0	1	1	1	0	0	0	602	15
18:00	12	401	70	1	6	1	0	1	0	0	0	0	0	492	9
19:00	9	431	80	2	7	0	0	1	0	0	0	0	0	530	10
20:00	11	418	65	1	7	0	0	0	0	0	0	0	0	502	8
21:00	5	322	52	0	7	1	0	0	0	0	0	0	0	387	8
22:00	4	191	32	0	2	1	0	0	0	0	0	0	0	230	3
23:00	2	139	11	0	2	0	0	0	0	0	0	0	0	154	2
Total	114	6974	1366	28	175	42	0	32	4	2	1	0	0	8738	284
Percent	1.3%	79.8%	15.6%	0.3%	2.0%	0.5%	0.0%	0.4%	0.0%	0.0%	0.0%	0.0%	0.0%		
AM Peak	11:00	11:00	11:00	08:00	11:00	08:00		09:00	10:00					11:00	08:00
Vol.	6	400	95	6	18	4		3	1					523	22
PM Peak	13:00	16:00	14:00	15:00	12:00	15:00		15:00	14:00	13:00	13:00			16:00	15:00
Vol.	12	546	109	4	17	6		8	2	1	1			665	31

Old Colony Planning Council  
 70 School Street  
 Brockton, MA 02301  
 (508) 583-1833  
 www.ocpcrpa.org

Community: Plymouth  
 Com#\_UR/FC: 239\_U5  
 Recorder #: Jamar #10  
 Layout: L6 Basic (2')

Station ID:  
 Site Code: 239  
 Date Start: 15-Jun-11  
 Date End: 21-Jun-11  
 Samoset St (44), east of Royal St

WB	Start Time	Bikes	Cars & Trailers	2 Axle Long	Buses	2 Axle 6 Tire	3 Axle Single	4 Axle Single	<5 Axl Double	5 Axle Double	>6 Axl Double	<6 Axl Multi	6 Axle Multi	>6 Axl Multi	Total	Truck Total
	06/21/11	0	99	12	0	1	0	0	0	0	0	0	0	0	112	1
	01:00	0	37	7	0	1	0	0	0	0	0	0	0	0	45	1
	02:00	0	12	2	0	0	0	0	0	0	0	0	0	0	14	0
	03:00	0	8	3	0	0	0	0	0	0	0	0	0	0	11	0
	04:00	0	19	13	1	4	0	0	0	0	0	0	0	0	37	5
	05:00	0	78	31	1	3	0	0	0	0	0	0	0	0	113	4
	06:00	3	174	57	0	9	1	0	0	0	0	0	0	0	244	10
	07:00	2	246	74	3	13	2	0	1	0	0	0	0	0	341	19
	08:00	4	286	72	1	12	3	0	0	0	0	0	0	0	378	16
	09:00	2	361	83	0	12	8	0	1	1	0	0	0	0	468	22
	10:00	3	392	87	3	17	10	0	1	3	0	0	0	0	516	34
	11:00	4	473	95	8	13	6	0	1	0	0	0	0	0	600	28
	12 PM	6	517	90	3	9	6	0	3	1	0	0	0	0	635	22
	13:00	6	515	95	5	16	4	0	1	0	1	0	0	0	643	27
	14:00	6	531	85	3	12	12	0	7	0	0	0	0	0	656	34
	15:00	9	259	31	0	12	1	0	0	2	0	0	0	0	314	15
	16:00	7	403	78	0	7	4	0	3	0	0	1	0	0	503	15
	17:00	12	487	85	2	11	1	0	0	0	0	0	0	0	598	14
	18:00	6	400	73	2	9	4	0	2	0	1	0	0	0	497	18
	19:00	6	443	80	0	4	4	0	3	0	0	0	0	0	540	11
	20:00	14	463	67	0	5	0	0	1	0	0	0	0	0	550	6
	21:00	12	366	56	1	4	0	0	0	0	1	0	0	0	440	6
	22:00	8	248	38	0	4	2	0	0	0	0	0	0	0	300	6
	23:00	3	135	20	0	2	0	0	0	1	0	0	0	0	161	3
	Total	113	6952	1334	33	180	68	0	24	8	3	1	0	0	8716	317
	Percent	1.3%	79.8%	15.3%	0.4%	2.1%	0.8%	0.0%	0.3%	0.1%	0.0%	0.0%	0.0%	0.0%		
	AM Peak	08:00	11:00	11:00	11:00	10:00	10:00		07:00	10:00					11:00	10:00
	Vol.	4	473	95	8	17	10		1	3					600	34
	PM Peak	20:00	14:00	13:00	13:00	13:00	14:00		14:00	15:00	13:00	16:00			14:00	14:00
	Vol.	14	531	95	5	16	12		7	2	1	1			656	34
	Grand Total	856	51947	9424	196	1108	393	1	242	39	9	5	2	0	64222	1995
	Percent		80.9%	14.7%	0.3%	1.7%	0.6%	0.0%	0.4%	0.1%	0.0%	0.0%	0.0%	0.0%		3.1%

Old Colony Planning Council  
 70 School Street  
 Brockton, MA 02301  
 (508) 583-1833  
 www.ocpcrpa.org

Community: Plymouth  
 Com#\_UR/FC: 239\_U5  
 Recorder #: Jamar #10  
 Layout: L6 Basic (2')

Station ID:  
 Site Code: 239  
 Date Start: 15-Jun-11  
 Date End: 21-Jun-11  
 Samoset St (44), east of Royal St

EB

Start Time	Bikes	Cars & Trailers	2 Axle Long	Buses	2 Axle 6 Tire	3 Axle Single	4 Axle Single	<5 Axl Double	5 Axle Double	>6 Axl Double	<6 Axl Multi	6 Axle Multi	>6 Axl Multi	Total	Truck Total
06/15/11	0	51	6	0	1	0	0	0	0	0	0	0	0	58	1
01:00	0	25	3	0	0	0	0	0	1	0	0	0	0	29	1
02:00	0	12	0	0	0	0	0	0	0	0	0	0	0	12	0
03:00	0	11	1	0	0	0	0	0	2	0	0	0	0	14	2
04:00	0	21	6	0	2	0	0	0	0	0	0	0	0	29	2
05:00	0	78	20	0	3	3	0	2	0	0	0	0	0	106	8
06:00	0	200	46	2	4	1	0	0	0	0	0	0	0	253	7
07:00	1	356	81	3	6	2	0	4	0	0	0	0	0	453	15
08:00	3	556	101	9	11	0	0	6	0	2	0	0	0	688	28
09:00	5	643	81	6	12	4	0	13	1	0	0	0	0	765	36
10:00	1	546	81	4	11	1	0	4	1	1	0	0	0	650	22
11:00	2	639	79	2	14	1	0	2	0	0	0	0	0	739	19
12 PM	2	606	84	3	10	0	0	8	0	0	0	0	0	713	21
13:00	4	531	81	3	10	3	0	8	0	0	0	0	0	640	24
14:00	4	433	78	2	8	0	0	2	0	0	0	0	0	527	12
15:00	2	544	93	7	9	2	0	6	0	0	1	0	1	665	26
16:00	3	545	82	2	11	0	0	9	0	1	1	0	0	654	24
17:00	4	492	80	0	4	1	0	4	1	2	0	0	0	588	12
18:00	2	630	94	1	5	0	0	4	1	1	0	0	0	738	12
19:00	2	527	71	0	9	0	0	3	1	2	0	0	0	615	15
20:00	1	374	48	0	6	0	0	1	0	0	0	0	0	430	7
21:00	1	230	21	0	3	0	0	0	0	0	0	0	0	255	3
22:00	0	162	14	0	3	0	0	0	0	0	0	0	0	179	3
23:00	1	160	13	0	1	0	0	0	0	0	0	0	0	175	1
Total	38	8372	1264	44	143	18	0	76	8	9	2	0	1	9975	301
Percent	0.4%	83.9%	12.7%	0.4%	1.4%	0.2%	0.0%	0.8%	0.1%	0.1%	0.0%	0.0%	0.0%		
AM Peak	09:00	09:00	08:00	08:00	11:00	09:00		09:00	03:00	08:00				09:00	09:00
Vol.	5	643	101	9	14	4		13	2	2				765	36
PM Peak	13:00	18:00	18:00	15:00	16:00	13:00		16:00	17:00	17:00	15:00		15:00	18:00	15:00
Vol.	4	630	94	7	11	3		9	1	2	1		1	738	26

Old Colony Planning Council  
 70 School Street  
 Brockton, MA 02301  
 (508) 583-1833  
 www.ocpcrpa.org

Community: Plymouth  
 Com#\_UR/FC: 239\_U5  
 Recorder #: Jamar #10  
 Layout: L6 Basic (2')

Station ID:  
 Site Code: 239  
 Date Start: 15-Jun-11  
 Date End: 21-Jun-11  
 Samoset St (44), east of Royal St

EB

Start Time	Bikes	Cars & Trailers	2 Axle Long	Buses	2 Axle 6 Tire	3 Axle Single	4 Axle Single	<5 Axl Double	5 Axle Double	>6 Axl Double	<6 Axl Multi	6 Axle Multi	>6 Axl Multi	Total	Truck Total
06/16/11	0	89	12	1	1	0	0	0	0	0	0	0	0	103	2
01:00	0	42	5	0	0	0	0	0	0	0	0	0	0	47	0
02:00	0	16	2	0	1	0	0	0	0	0	0	0	0	19	1
03:00	0	8	2	0	0	0	0	0	0	0	0	0	0	10	0
04:00	0	14	7	0	2	0	0	0	0	0	0	0	0	23	2
05:00	0	65	21	0	3	1	0	1	1	0	0	0	0	92	6
06:00	0	153	57	3	6	1	1	4	1	0	0	0	0	226	16
07:00	2	305	72	1	8	0	0	7	0	0	0	0	0	395	16
08:00	2	547	89	6	14	3	0	7	1	0	1	2	0	672	34
09:00	3	612	87	4	10	2	0	1	1	1	0	0	0	721	19
10:00	0	572	79	7	11	1	0	2	0	0	1	0	0	673	22
11:00	3	590	98	2	11	1	0	6	1	0	0	0	0	712	21
12 PM	0	585	89	2	11	1	0	8	0	0	0	0	0	696	22
13:00	1	598	92	2	7	3	0	4	0	1	0	1	0	709	18
14:00	3	501	72	1	7	1	0	5	0	0	1	0	0	591	15
15:00	1	429	69	1	13	0	0	4	0	0	0	0	0	517	18
16:00	1	469	82	1	8	0	0	6	1	0	1	1	0	570	18
17:00	2	604	73	0	12	1	0	7	0	0	1	1	0	701	22
18:00	5	652	75	0	6	1	0	6	0	0	0	0	0	745	13
19:00	1	558	77	1	8	0	0	5	0	1	0	0	0	651	15
20:00	5	426	44	0	3	2	0	4	1	0	0	0	0	485	10
21:00	0	340	39	0	3	2	0	1	0	0	0	0	0	385	6
22:00	1	222	27	0	5	0	0	0	0	0	0	0	0	255	5
23:00	0	129	13	0	1	0	0	0	0	0	0	0	0	143	1
Total	30	8526	1283	32	151	20	1	78	7	3	5	5	0	10141	302
Percent	0.3%	84.1%	12.7%	0.3%	1.5%	0.2%	0.0%	0.8%	0.1%	0.0%	0.0%	0.0%	0.0%		
AM Peak	09:00	09:00	11:00	10:00	08:00	08:00	06:00	07:00	05:00	09:00	08:00	08:00		09:00	08:00
Vol.	3	612	98	7	14	3	1	7	1	1	1	2		721	34
PM Peak	18:00	18:00	13:00	12:00	15:00	13:00		12:00	16:00	13:00	14:00	13:00		18:00	12:00
Vol.	5	652	92	2	13	3		8	1	1	1	1		745	22

Old Colony Planning Council  
 70 School Street  
 Brockton, MA 02301  
 (508) 583-1833  
 www.ocpcrpa.org

Community: Plymouth  
 Com#\_UR/FC: 239\_U5  
 Recorder #: Jamar #10  
 Layout: L6 Basic (2')

Station ID:  
 Site Code: 239  
 Date Start: 15-Jun-11  
 Date End: 21-Jun-11  
 Samoset St (44), east of Royal St

EB

Start Time	Bikes	Cars & Trailers	2 Axle Long	Buses	2 Axle 6 Tire	3 Axle Single	4 Axle Single	<5 Axl Double	5 Axle Double	>6 Axl Double	<6 Axl Multi	6 Axle Multi	>6 Axl Multi	Total	Truck Total
06/17/11	0	65	5	0	0	0	0	0	0	0	0	0	0	70	0
01:00	0	38	10	0	2	0	0	0	0	0	0	0	0	50	2
02:00	0	12	1	0	1	0	0	0	0	0	0	0	0	14	1
03:00	0	6	2	0	1	0	0	0	0	0	0	0	0	9	1
04:00	0	23	14	0	4	0	0	2	0	0	0	0	0	43	6
05:00	0	54	18	0	4	1	0	3	1	0	0	0	0	81	9
06:00	1	136	34	3	5	1	0	0	1	0	0	0	0	181	10
07:00	1	301	69	1	11	2	0	2	1	0	0	0	0	388	17
08:00	2	590	94	9	12	1	0	5	0	0	0	0	0	713	27
09:00	0	553	86	6	7	3	0	9	1	0	0	0	0	665	26
10:00	3	543	71	3	13	2	0	1	1	0	0	0	0	637	20
11:00	4	530	85	1	13	2	0	4	1	1	0	1	0	642	23
12 PM	4	557	79	1	15	2	0	9	0	0	1	0	0	668	28
13:00	8	381	62	1	16	2	0	7	0	0	0	0	0	477	26
14:00	2	447	80	2	23	2	0	9	0	0	0	0	0	565	36
15:00	3	541	90	3	12	1	0	9	0	0	1	0	1	661	27
16:00	4	479	84	1	9	1	0	4	0	0	0	0	1	583	16
17:00	2	645	80	0	7	1	0	7	0	2	0	0	1	745	18
18:00	1	641	87	0	2	3	0	3	0	0	0	0	0	737	8
19:00	1	596	84	0	11	0	1	5	0	0	0	0	0	698	17
20:00	3	455	62	0	5	0	0	4	1	1	0	0	0	531	11
21:00	1	367	50	0	2	0	0	0	0	1	0	0	0	421	3
22:00	0	291	27	0	2	0	0	0	0	0	0	0	0	320	2
23:00	1	171	17	0	3	0	0	1	0	0	0	0	0	193	4
Total	41	8422	1291	31	180	24	1	84	7	5	2	1	3	10092	338
Percent	0.4%	83.5%	12.8%	0.3%	1.8%	0.2%	0.0%	0.8%	0.1%	0.0%	0.0%	0.0%	0.0%		
AM Peak	11:00	08:00	08:00	08:00	10:00	09:00		09:00	05:00	11:00		11:00		08:00	08:00
Vol.	4	590	94	9	13	3		9	1	1		1		713	27
PM Peak	13:00	17:00	15:00	15:00	14:00	18:00	19:00	12:00	20:00	17:00	12:00		15:00	17:00	14:00
Vol.	8	645	90	3	23	3	1	9	1	2	1		1	745	36

Old Colony Planning Council  
 70 School Street  
 Brockton, MA 02301  
 (508) 583-1833  
 www.ocpcrpa.org

Community: Plymouth  
 Com#\_UR/FC: 239\_U5  
 Recorder #: Jamar #10  
 Layout: L6 Basic (2')

Station ID:  
 Site Code: 239  
 Date Start: 15-Jun-11  
 Date End: 21-Jun-11  
 Samoset St (44), east of Royal St

EB

Start Time	Bikes	Cars & Trailers	2 Axle Long	Buses	2 Axle 6 Tire	3 Axle Single	4 Axle Single	<5 Axl Double	5 Axle Double	>6 Axl Double	<6 Axl Multi	6 Axle Multi	>6 Axl Multi	Total	Truck Total
06/18/11	0	105	7	0	0	0	0	0	0	0	0	0	0	112	0
01:00	0	53	6	0	0	0	0	0	0	0	0	0	0	59	0
02:00	0	23	3	0	0	0	0	0	0	0	0	0	0	26	0
03:00	0	21	4	0	0	0	0	1	1	0	0	0	0	27	2
04:00	0	26	8	0	3	0	0	4	0	0	0	0	0	41	7
05:00	0	65	23	0	3	0	0	4	0	0	0	0	0	95	7
06:00	0	129	31	0	7	0	0	1	1	0	0	0	0	169	9
07:00	1	245	57	0	11	1	0	1	0	0	0	0	0	316	13
08:00	0	390	68	1	10	0	0	4	0	0	0	0	0	473	15
09:00	1	536	95	2	12	0	0	7	1	1	0	0	0	655	23
10:00	0	582	92	0	7	0	0	4	0	0	1	0	0	686	12
11:00	4	584	72	1	11	1	0	3	0	0	0	0	0	676	16
12 PM	3	638	77	1	9	0	0	6	0	1	0	0	0	735	17
13:00	4	581	80	3	7	1	0	4	0	0	0	0	0	680	15
14:00	4	573	81	1	5	0	0	7	0	1	0	0	0	672	14
15:00	2	572	55	1	4	2	0	3	1	0	0	0	0	640	11
16:00	5	557	54	0	6	2	0	7	1	0	0	0	0	632	16
17:00	4	631	67	1	7	0	0	6	0	0	0	0	0	716	14
18:00	1	613	92	0	10	0	0	1	0	1	0	0	0	718	12
19:00	2	539	73	1	8	1	0	1	0	0	0	0	0	625	11
20:00	2	501	69	0	8	0	0	2	1	0	1	0	0	584	12
21:00	2	439	62	0	7	0	0	1	0	0	0	0	0	511	8
22:00	0	325	45	2	4	1	0	2	0	0	0	0	0	379	9
23:00	1	243	33	2	9	0	0	1	0	0	0	0	0	289	12
Total	36	8971	1254	16	148	9	0	70	6	4	2	0	0	10516	255
Percent	0.3%	85.3%	11.9%	0.2%	1.4%	0.1%	0.0%	0.7%	0.1%	0.0%	0.0%	0.0%	0.0%		
AM Peak	11:00	11:00	09:00	09:00	09:00	07:00		09:00	03:00	09:00	10:00			10:00	09:00
Vol.	4	584	95	2	12	1		7	1	1	1			686	23
PM Peak	16:00	12:00	18:00	13:00	18:00	15:00		14:00	15:00	12:00	20:00			12:00	12:00
Vol.	5	638	92	3	10	2		7	1	1	1			735	17

Old Colony Planning Council  
 70 School Street  
 Brockton, MA 02301  
 (508) 583-1833  
 www.ocpcrpa.org

Community: Plymouth  
 Com#\_UR/FC: 239\_U5  
 Recorder #: Jamar #10  
 Layout: L6 Basic (2')

Station ID:  
 Site Code: 239  
 Date Start: 15-Jun-11  
 Date End: 21-Jun-11  
 Samoset St (44), east of Royal St

EB

Start Time	Bikes	Cars & Trailers	2 Axle Long	Buses	2 Axle 6 Tire	3 Axle Single	4 Axle Single	<5 Axl Double	5 Axle Double	>6 Axl Double	<6 Axl Multi	6 Axle Multi	>6 Axl Multi	Total	Truck Total
06/19/11	0	112	18	0	1	0	0	0	0	0	0	0	0	131	1
01:00	0	85	12	0	0	0	0	1	0	0	0	0	0	98	1
02:00	0	34	4	0	0	0	0	0	0	0	0	0	0	38	0
03:00	0	17	2	0	0	0	0	2	1	0	0	0	0	22	3
04:00	0	28	3	0	0	0	0	8	0	0	0	0	0	39	8
05:00	0	76	15	0	2	1	0	6	0	0	0	0	0	100	9
06:00	0	110	38	0	0	0	0	1	1	0	0	0	0	150	2
07:00	1	232	47	0	4	0	0	2	0	0	0	0	0	286	6
08:00	1	386	56	1	9	0	0	4	0	0	1	0	0	458	15
09:00	2	515	77	1	4	1	0	2	0	0	0	1	0	603	9
10:00	2	574	77	2	4	0	0	3	0	0	1	0	0	663	10
11:00	5	627	62	0	5	1	0	10	0	0	2	0	0	712	18
12 PM	3	482	69	1	6	1	0	8	0	2	0	0	0	572	18
13:00	5	493	64	1	5	1	0	6	0	2	2	0	0	579	17
14:00	5	546	70	2	7	1	0	4	0	1	1	0	0	637	16
15:00	4	489	58	0	9	0	0	3	0	0	0	0	0	563	12
16:00	4	482	63	0	6	0	0	3	1	0	0	0	0	559	10
17:00	3	486	64	0	2	0	0	2	0	1	0	0	0	558	5
18:00	2	512	73	1	4	1	0	4	1	0	0	0	0	598	11
19:00	4	460	58	0	5	2	0	0	0	0	0	0	0	529	7
20:00	0	368	38	0	6	0	0	0	0	0	0	0	0	412	6
21:00	2	277	40	0	2	2	0	1	0	0	0	0	0	324	5
22:00	0	177	17	0	4	1	0	0	0	0	0	0	0	199	5
23:00	3	108	8	0	1	0	0	0	0	0	0	0	0	120	1
Total	46	7676	1033	9	86	12	0	70	4	6	7	1	0	8950	195
Percent	0.5%	85.8%	11.5%	0.1%	1.0%	0.1%	0.0%	0.8%	0.0%	0.1%	0.1%	0.0%	0.0%		
AM Peak	11:00	11:00	09:00	10:00	08:00	05:00		11:00	03:00		11:00	09:00		11:00	11:00
Vol.	5	627	77	2	9	1		10	1		2	1		712	18
PM Peak	13:00	14:00	18:00	14:00	15:00	19:00		12:00	16:00	12:00	13:00			14:00	12:00
Vol.	5	546	73	2	9	2		8	1	2	2			637	18



Old Colony Planning Council  
 70 School Street  
 Brockton, MA 02301  
 (508) 583-1833  
 www.ocpcrpa.org

Community: Plymouth  
 Com#\_UR/FC: 239\_U5  
 Recorder #: Jamar #10  
 Layout: L6 Basic (2')

Station ID:  
 Site Code: 239  
 Date Start: 15-Jun-11  
 Date End: 21-Jun-11  
 Samoset St (44), east of Royal St

EB

Start Time	Bikes	Cars & Trailers	2 Axle Long	Buses	2 Axle 6 Tire	3 Axle Single	4 Axle Single	<5 Axl Double	5 Axle Double	>6 Axl Double	<6 Axl Multi	6 Axle Multi	>6 Axl Multi	Total	Truck Total
06/20/11	0	53	7	0	1	0	0	0	1	0	0	0	0	62	2
01:00	0	32	5	0	0	0	0	1	0	0	0	0	0	38	1
02:00	0	17	2	0	0	0	0	0	0	0	0	0	0	19	0
03:00	0	8	2	0	0	0	0	0	0	0	0	0	0	10	0
04:00	0	15	11	0	4	0	0	1	1	0	0	0	0	32	6
05:00	0	39	21	0	1	1	0	1	0	0	0	0	0	63	3
06:00	0	156	41	3	6	1	0	3	0	0	0	0	0	210	13
07:00	1	373	57	3	8	1	0	4	0	1	0	1	0	449	18
08:00	2	461	82	9	10	0	0	8	0	2	0	0	0	574	29
09:00	1	509	71	3	11	1	0	7	0	1	0	1	0	605	24
10:00	2	552	82	3	12	2	0	4	0	1	1	0	0	659	23
11:00	0	585	76	1	16	1	0	3	1	1	0	0	1	685	24
12 PM	4	562	85	4	9	2	0	7	0	1	1	0	0	675	24
13:00	3	485	82	3	13	2	0	6	0	0	0	0	0	594	24
14:00	2	504	80	1	12	1	0	6	0	0	1	0	0	607	21
15:00	1	456	79	2	7	0	0	2	1	1	0	0	1	550	14
16:00	4	519	77	1	9	0	0	4	0	0	1	0	0	615	15
17:00	5	496	80	2	6	0	0	7	0	1	0	0	0	597	16
18:00	2	633	74	4	10	1	0	1	1	0	1	0	0	727	18
19:00	3	446	70	0	4	0	0	4	0	0	0	0	0	527	8
20:00	2	350	46	0	5	0	0	1	0	0	0	0	0	404	6
21:00	1	244	40	0	4	0	0	1	0	0	0	0	0	290	5
22:00	0	173	24	1	2	0	0	0	0	0	0	0	0	200	3
23:00	0	99	12	0	1	0	0	0	0	0	0	0	0	112	1
Total	33	7767	1206	40	151	13	0	71	5	9	5	2	2	9304	298
Percent	0.4%	83.5%	13.0%	0.4%	1.6%	0.1%	0.0%	0.8%	0.1%	0.1%	0.1%	0.0%	0.0%		
AM Peak	08:00	11:00	08:00	08:00	11:00	10:00		08:00	00:00	08:00	10:00	07:00	11:00	11:00	08:00
Vol.	2	585	82	9	16	2		8	1	2	1	1	1	685	29
PM Peak	17:00	18:00	12:00	12:00	13:00	12:00		12:00	15:00	12:00	12:00		15:00	18:00	12:00
Vol.	5	633	85	4	13	2		7	1	1	1		1	727	24

Old Colony Planning Council  
 70 School Street  
 Brockton, MA 02301  
 (508) 583-1833  
 www.ocpcrpa.org

Community: Plymouth  
 Com#\_UR/FC: 239\_U5  
 Recorder #: Jamar #10  
 Layout: L6 Basic (2')

Station ID:  
 Site Code: 239  
 Date Start: 15-Jun-11  
 Date End: 21-Jun-11  
 Samoset St (44), east of Royal St

EB

Start Time	Bikes	Cars & Trailers	2 Axle Long	Buses	2 Axle 6 Tire	3 Axle Single	4 Axle Single	<5 Axl Double	5 Axle Double	>6 Axl Double	<6 Axl Multi	6 Axle Multi	>6 Axl Multi	Total	Truck Total
06/21/11	0	54	5	0	1	0	0	0	0	0	0	0	0	60	1
01:00	0	27	3	1	0	0	0	0	0	0	0	0	0	31	1
02:00	0	16	1	0	0	0	0	1	0	0	0	0	0	18	1
03:00	0	12	3	0	0	0	0	0	0	0	0	0	0	15	0
04:00	0	13	5	0	4	0	0	0	0	0	0	0	0	22	4
05:00	0	65	29	0	4	2	0	5	1	0	0	0	0	106	12
06:00	0	125	44	2	4	0	0	1	0	0	0	0	0	176	7
07:00	2	340	86	4	10	2	0	2	1	0	0	0	0	447	19
08:00	0	524	102	7	14	2	0	3	1	0	0	0	0	653	27
09:00	1	565	89	3	14	1	0	4	0	1	1	0	0	679	24
10:00	3	577	76	1	13	2	0	7	1	0	0	0	0	680	24
11:00	0	633	90	0	15	1	0	3	0	0	0	0	0	742	19
12 PM	2	646	78	2	14	2	0	7	1	0	1	0	0	753	27
13:00	0	541	82	0	7	0	0	3	0	0	1	0	0	634	11
14:00	0	470	55	2	8	1	0	3	0	0	0	0	0	539	14
15:00	1	544	96	1	12	1	0	8	1	0	2	0	1	667	26
16:00	1	471	80	2	5	1	0	7	1	0	1	1	0	570	18
17:00	2	615	82	0	6	1	0	7	0	1	0	0	0	714	15
18:00	1	610	93	0	13	1	0	8	2	1	1	0	0	730	26
19:00	3	491	82	2	5	0	0	4	0	0	0	0	0	587	11
20:00	3	357	63	0	2	2	0	1	0	0	0	0	0	428	5
21:00	0	276	38	0	6	0	0	0	0	0	0	0	0	320	6
22:00	1	193	31	0	3	0	0	0	0	0	0	0	0	228	3
23:00	0	91	11	0	0	0	0	1	2	0	0	0	0	105	3
Total	20	8256	1324	27	160	19	0	75	11	3	7	1	1	9904	304
Percent	0.2%	83.4%	13.4%	0.3%	1.6%	0.2%	0.0%	0.8%	0.1%	0.0%	0.1%	0.0%	0.0%		
AM Peak	10:00	11:00	08:00	08:00	11:00	05:00		10:00	05:00	09:00	09:00			11:00	08:00
Vol.	3	633	102	7	15	2		7	1	1	1			742	27
PM Peak	19:00	12:00	15:00	12:00	12:00	12:00		15:00	18:00	17:00	15:00	16:00	15:00	12:00	12:00
Vol.	3	646	96	2	14	2		8	2	1	2	1	1	753	27
Grand Total	244	57990	8655	199	1019	115	2	524	48	39	30	10	7	68882	1993
Percent		84.2%	12.6%	0.3%	1.5%	0.2%	0.0%	0.8%	0.1%	0.1%	0.0%	0.0%	0.0%		2.9%

Old Colony Planning Council  
 70 School Street  
 Brockton, MA 02301  
 (508) 583-1833  
 www.ocpcrpa.org

Community: Plymouth  
 Com#\_UR/FC: 239\_U5  
 Recorder #: Jamar #10  
 Layout: L6 Basic (2')

Station ID:  
 Site Code: 239  
 Date Start: 15-Jun-11  
 Date End: 21-Jun-11  
 Samoset St (44), east of Royal St

WB, EB

Start Time	Bikes	Cars & Trailers	2 Axle Long	Buses	2 Axle 6 Tire	3 Axle Single	4 Axle Single	<5 Axl Double	5 Axle Double	>6 Axl Double	<6 Axl Multi	6 Axle Multi	>6 Axl Multi	Total	Truck Total
06/15/11	0	105	13	0	1	0	0	0	0	0	0	0	0	119	1
01:00	0	58	9	1	2	0	0	0	1	0	0	0	0	71	4
02:00	0	29	3	0	0	0	0	0	0	0	0	0	0	32	0
03:00	0	19	2	1	1	0	0	0	2	0	0	0	0	25	4
04:00	0	40	15	0	4	0	0	0	1	0	0	0	0	60	5
05:00	2	159	52	0	11	3	0	3	0	0	0	0	0	230	17
06:00	1	385	104	5	9	1	0	0	0	0	0	0	0	505	15
07:00	1	638	136	8	15	5	0	6	0	0	0	1	0	810	35
08:00	6	828	187	14	22	4	0	7	0	2	0	0	0	1070	49
09:00	10	1004	167	10	19	11	0	14	1	0	0	0	0	1236	55
10:00	1	959	169	6	22	7	0	5	3	1	0	0	0	1173	44
11:00	11	1104	161	3	29	8	0	4	0	0	0	0	0	1320	44
12 PM	7	1126	189	6	18	4	0	12	0	0	0	0	0	1362	40
13:00	14	1050	172	8	16	11	0	10	0	0	0	0	0	1281	45
14:00	15	1000	168	4	27	3	0	2	1	0	0	0	0	1220	37
15:00	14	1077	183	10	22	5	0	11	0	0	1	0	1	1324	50
16:00	9	1066	167	4	17	3	0	9	1	1	1	0	0	1278	36
17:00	11	973	178	0	13	5	1	11	1	2	0	0	0	1195	33
18:00	10	1122	184	1	10	1	0	5	1	1	0	0	0	1335	19
19:00	7	955	147	1	13	2	0	7	2	2	0	0	0	1136	27
20:00	5	793	118	0	13	1	0	5	0	0	0	0	0	935	19
21:00	4	509	53	1	9	0	0	1	0	0	0	0	0	577	11
22:00	1	293	29	0	3	0	0	0	0	0	0	0	0	326	3
23:00	1	368	45	0	4	1	0	0	0	0	0	0	0	419	5
Total	130	15660	2651	83	300	75	1	112	14	9	2	1	1	19039	598
Percent	0.7%	82.3%	13.9%	0.4%	1.6%	0.4%	0.0%	0.6%	0.1%	0.0%	0.0%	0.0%	0.0%		
AM Peak	11:00	11:00	08:00	08:00	11:00	09:00		09:00	10:00	08:00		07:00		11:00	09:00
Vol.	11	1104	187	14	29	11		14	3	2		1		1320	55
PM Peak	14:00	12:00	12:00	15:00	14:00	13:00	17:00	12:00	19:00	17:00	15:00		15:00	12:00	15:00
Vol.	15	1126	189	10	27	11	1	12	2	2	1		1	1362	50

Old Colony Planning Council  
 70 School Street  
 Brockton, MA 02301  
 (508) 583-1833  
 www.ocpcrpa.org

Community: Plymouth  
 Com#\_UR/FC: 239\_U5  
 Recorder #: Jamar #10  
 Layout: L6 Basic (2')

Station ID:  
 Site Code: 239  
 Date Start: 15-Jun-11  
 Date End: 21-Jun-11  
 Samoset St (44), east of Royal St

WB, EB

Start Time	Bikes	Cars & Trailers	2 Axle Long	Buses	2 Axle 6 Tire	3 Axle Single	4 Axle Single	<5 Axl Double	5 Axle Double	>6 Axl Double	<6 Axl Multi	6 Axle Multi	>6 Axl Multi	Total	Truck Total
06/16/11	2	217	34	1	7	0	0	0	0	0	0	0	0	261	8
01:00	0	91	11	2	1	0	0	1	0	0	0	0	0	106	4
02:00	0	44	7	0	3	0	0	0	0	0	0	0	0	54	3
03:00	0	17	2	0	1	0	0	0	0	0	0	0	0	20	1
04:00	0	28	17	0	2	1	0	0	0	0	0	0	0	48	3
05:00	2	141	55	0	8	2	0	1	1	0	0	0	0	210	12
06:00	2	331	124	8	10	2	1	6	1	0	0	0	0	485	28
07:00	6	578	134	4	17	0	0	7	0	0	0	0	0	746	28
08:00	3	862	169	12	29	3	0	9	1	0	1	2	0	1091	57
09:00	3	978	156	8	14	6	0	7	1	1	0	0	0	1174	37
10:00	4	967	146	10	20	2	0	5	1	0	1	0	0	1156	39
11:00	8	1041	190	2	26	8	0	6	1	0	0	0	0	1282	43
12 PM	4	1092	182	5	22	4	0	11	0	0	0	0	0	1320	42
13:00	11	1094	181	3	18	6	0	6	0	1	0	1	0	1321	35
14:00	16	1084	173	3	22	7	0	9	0	0	1	0	0	1315	42
15:00	6	916	157	3	29	4	0	10	0	0	0	0	0	1125	46
16:00	5	958	169	1	24	3	0	8	2	0	2	1	0	1173	41
17:00	12	1092	152	0	20	6	0	10	2	0	1	1	0	1296	40
18:00	15	1125	157	2	12	9	0	8	0	0	0	0	0	1328	31
19:00	16	1034	149	1	12	3	0	6	0	1	0	0	0	1222	23
20:00	14	987	114	0	4	6	0	7	1	0	0	0	0	1133	18
21:00	10	758	104	0	14	3	0	2	1	0	0	0	0	892	20
22:00	12	514	67	0	13	0	0	1	0	0	0	0	0	607	14
23:00	6	294	28	0	5	1	0	0	0	0	0	0	0	334	6
Total	157	16243	2678	65	333	76	1	120	12	3	6	5	0	19699	621
Percent	0.8%	82.5%	13.6%	0.3%	1.7%	0.4%	0.0%	0.6%	0.1%	0.0%	0.0%	0.0%	0.0%		
AM Peak	11:00	11:00	11:00	08:00	08:00	11:00	06:00	08:00	05:00	09:00	08:00	08:00		11:00	08:00
Vol.	8	1041	190	12	29	8	1	9	1	1	1	2		1282	57
PM Peak	14:00	18:00	12:00	12:00	15:00	18:00		12:00	16:00	13:00	16:00	13:00		18:00	15:00
Vol.	16	1125	182	5	29	9		11	2	1	2	1		1328	46

Old Colony Planning Council  
 70 School Street  
 Brockton, MA 02301  
 (508) 583-1833  
 www.ocpcrpa.org

Community: Plymouth  
 Com#\_UR/FC: 239\_U5  
 Recorder #: Jamar #10  
 Layout: L6 Basic (2')

Station ID:  
 Site Code: 239  
 Date Start: 15-Jun-11  
 Date End: 21-Jun-11  
 Samoset St (44), east of Royal St

WB, EB

Start Time	Bikes	Cars & Trailers	2 Axle Long	Buses	2 Axle 6 Tire	3 Axle Single	4 Axle Single	<5 Axl Double	5 Axle Double	>6 Axl Double	<6 Axl Multi	6 Axle Multi	>6 Axl Multi	Total	Truck Total
06/17/11	2	205	21	0	1	0	0	0	0	0	0	0	0	229	1
01:00	0	118	19	1	4	0	0	1	0	0	0	0	0	143	6
02:00	0	43	2	0	1	0	0	0	0	0	0	0	0	46	1
03:00	0	17	4	0	2	0	0	0	0	0	0	0	0	23	2
04:00	0	42	24	0	8	0	0	2	0	0	0	0	0	76	10
05:00	2	130	45	0	10	3	0	4	1	0	0	0	0	195	18
06:00	3	325	78	6	8	3	0	0	1	0	0	0	0	424	18
07:00	2	547	142	4	21	2	0	3	3	0	0	0	0	724	33
08:00	4	884	160	15	21	7	0	9	1	0	0	0	0	1101	53
09:00	5	899	157	10	15	7	0	10	2	0	0	0	0	1105	44
10:00	7	986	172	8	22	8	0	2	1	0	0	0	0	1206	41
11:00	9	961	158	4	24	9	0	5	2	1	0	1	0	1174	46
12 PM	11	1006	173	5	23	9	0	10	0	0	1	0	0	1238	48
13:00	16	872	146	7	35	5	0	16	0	0	0	0	0	1097	63
14:00	9	1000	164	3	38	9	0	10	1	1	0	0	0	1235	62
15:00	12	1058	188	5	20	6	0	11	1	0	1	0	1	1303	45
16:00	10	987	174	2	20	7	0	8	0	0	0	0	1	1209	38
17:00	8	1110	151	0	12	4	0	10	0	2	0	0	1	1298	29
18:00	7	1056	168	0	8	7	0	6	0	0	0	0	0	1252	21
19:00	4	1006	161	0	19	3	1	6	0	0	0	0	0	1200	29
20:00	7	866	136	0	14	1	0	5	1	1	0	0	0	1031	22
21:00	3	764	118	0	6	3	0	0	0	1	0	0	0	895	10
22:00	0	599	65	0	6	0	0	0	0	1	0	0	0	671	7
23:00	1	381	39	0	7	2	0	1	0	0	0	0	0	431	10
Total	122	15862	2665	70	345	95	1	119	14	7	2	1	3	19306	657
Percent	0.6%	82.2%	13.8%	0.4%	1.8%	0.5%	0.0%	0.6%	0.1%	0.0%	0.0%	0.0%	0.0%		
AM Peak	11:00	10:00	10:00	08:00	11:00	11:00		09:00	07:00	11:00		11:00		10:00	08:00
Vol.	9	986	172	15	24	9		10	3	1		1		1206	53
PM Peak	13:00	17:00	15:00	13:00	14:00	12:00	19:00	13:00	14:00	17:00	12:00		15:00	15:00	13:00
Vol.	16	1110	188	7	38	9	1	16	1	2	1		1	1303	63

Old Colony Planning Council  
 70 School Street  
 Brockton, MA 02301  
 (508) 583-1833  
 www.ocpcrpa.org

Community: Plymouth  
 Com#\_UR/FC: 239\_U5  
 Recorder #: Jamar #10  
 Layout: L6 Basic (2')

Station ID:  
 Site Code: 239  
 Date Start: 15-Jun-11  
 Date End: 21-Jun-11  
 Samoset St (44), east of Royal St

WB, EB

Start Time	Bikes	Cars & Trailers	2 Axle Long	Buses	2 Axle 6 Tire	3 Axle Single	4 Axle Single	<5 Axl Double	5 Axle Double	>6 Axl Double	<6 Axl Multi	6 Axle Multi	>6 Axl Multi	Total	Truck Total
06/18/11	1	356	44	0	1	0	0	0	0	0	0	0	0	402	1
01:00	0	164	22	1	1	0	0	0	0	0	0	0	0	188	2
02:00	0	64	8	0	0	1	0	0	0	0	0	0	0	73	1
03:00	0	45	7	0	0	0	0	1	2	0	0	0	0	55	3
04:00	0	44	15	0	3	0	0	4	1	0	0	0	0	67	8
05:00	0	103	37	0	7	0	0	4	0	0	0	0	0	151	11
06:00	1	223	56	1	9	0	0	2	2	0	0	0	0	294	14
07:00	3	421	107	0	17	2	0	1	1	0	0	0	0	552	21
08:00	3	660	127	1	17	2	0	4	0	0	0	0	0	814	24
09:00	4	897	170	2	24	4	0	7	1	1	0	0	0	1110	39
10:00	2	1068	187	0	16	4	0	5	1	0	1	0	0	1284	27
11:00	8	1014	158	1	23	3	0	5	0	0	1	0	0	1213	33
12 PM	11	1116	163	2	17	5	0	8	0	1	0	0	0	1323	33
13:00	15	1027	170	3	14	10	0	6	0	0	0	0	0	1245	33
14:00	13	1094	159	1	15	4	0	10	0	1	0	0	0	1297	31
15:00	17	1156	145	1	9	6	0	4	1	0	0	0	0	1339	21
16:00	17	1121	153	0	15	7	0	9	1	0	0	0	0	1323	32
17:00	14	1117	155	3	15	4	0	7	2	0	0	0	0	1317	31
18:00	15	1128	153	0	20	0	0	5	0	1	0	0	0	1322	26
19:00	14	1014	149	4	18	6	0	4	0	1	0	0	0	1210	33
20:00	16	980	149	0	15	4	0	3	1	0	1	0	0	1169	24
21:00	11	913	145	0	14	3	0	3	0	0	0	0	0	1089	20
22:00	5	692	93	3	14	2	0	3	0	0	0	0	0	812	22
23:00	6	552	72	3	14	0	0	1	0	0	0	0	0	648	18
Total	176	16969	2644	26	298	67	0	96	13	5	3	0	0	20297	508
Percent	0.9%	83.6%	13.0%	0.1%	1.5%	0.3%	0.0%	0.5%	0.1%	0.0%	0.0%	0.0%	0.0%		
AM Peak	11:00	10:00	10:00	09:00	09:00	09:00		09:00	03:00	09:00	10:00			10:00	09:00
Vol.	8	1068	187	2	24	4		7	2	1	1			1284	39
PM Peak	15:00	15:00	13:00	19:00	18:00	13:00		14:00	17:00	12:00	20:00			15:00	12:00
Vol.	17	1156	170	4	20	10		10	2	1	1			1339	33

Old Colony Planning Council  
 70 School Street  
 Brockton, MA 02301  
 (508) 583-1833  
 www.ocpcrpa.org

Community: Plymouth  
 Com#\_UR/FC: 239\_U5  
 Recorder #: Jamar #10  
 Layout: L6 Basic (2')

Station ID:  
 Site Code: 239  
 Date Start: 15-Jun-11  
 Date End: 21-Jun-11  
 Samoset St (44), east of Royal St

WB, EB

Start Time	Bikes	Cars & Trailers	2 Axle Long	Buses	2 Axle 6 Tire	3 Axle Single	4 Axle Single	<5 Axl Double	5 Axle Double	>6 Axl Double	<6 Axl Multi	6 Axle Multi	>6 Axl Multi	Total	Truck Total
06/19/11	4	422	60	2	1	0	0	0	0	0	0	0	0	489	3
01:00	0	280	40	1	2	0	0	3	0	0	0	0	0	326	6
02:00	0	111	10	1	0	0	0	0	0	0	0	0	0	122	1
03:00	0	40	8	0	2	0	0	2	1	0	0	0	0	53	5
04:00	0	45	6	0	1	0	0	10	1	0	0	0	0	63	12
05:00	0	108	23	0	3	1	0	6	0	0	0	0	0	141	10
06:00	0	183	60	0	3	1	0	1	2	0	0	0	0	250	7
07:00	2	362	79	0	8	0	0	2	0	0	0	0	0	453	10
08:00	3	647	92	1	13	0	0	5	0	0	1	0	0	762	20
09:00	6	815	146	3	10	4	0	6	0	0	0	1	0	991	24
10:00	9	990	142	3	8	3	0	7	0	0	1	0	0	1163	22
11:00	15	1091	144	0	12	5	0	14	0	0	2	0	0	1283	33
12 PM	15	951	151	2	15	5	0	12	0	2	0	0	0	1153	36
13:00	19	909	129	1	12	4	0	9	0	2	2	0	0	1087	30
14:00	24	1038	139	3	11	5	0	9	0	1	1	1	0	1232	31
15:00	24	1022	149	0	17	4	0	8	0	0	0	0	0	1224	29
16:00	21	1058	154	1	13	5	0	5	1	0	1	0	0	1259	26
17:00	29	1037	135	1	9	4	0	5	0	2	0	0	0	1222	21
18:00	12	1029	160	2	9	3	0	6	1	0	0	0	0	1222	21
19:00	18	990	130	0	9	2	0	5	0	0	0	0	0	1154	16
20:00	14	863	101	1	12	1	0	0	0	0	0	0	0	992	14
21:00	12	610	85	0	5	4	0	2	0	0	0	0	0	718	11
22:00	2	392	48	1	7	1	0	0	0	0	0	0	0	451	9
23:00	6	261	20	0	3	1	0	0	0	0	0	0	0	291	4
Total	235	15254	2211	23	185	53	0	117	6	7	8	2	0	18101	401
Percent	1.3%	84.3%	12.2%	0.1%	1.0%	0.3%	0.0%	0.6%	0.0%	0.0%	0.0%	0.0%	0.0%		
AM Peak	11:00	11:00	09:00	09:00	08:00	11:00		11:00	06:00		11:00	09:00		11:00	11:00
Vol.	15	1091	146	3	13	5		14	2		2	1		1283	33
PM Peak	17:00	16:00	18:00	14:00	15:00	12:00		12:00	16:00	12:00	13:00	14:00		16:00	12:00
Vol.	29	1058	160	3	17	5		12	1	2	2	1		1259	36

Old Colony Planning Council  
 70 School Street  
 Brockton, MA 02301  
 (508) 583-1833  
 www.ocpcrpa.org

Community: Plymouth  
 Com#\_UR/FC: 239\_U5  
 Recorder #: Jamar #10  
 Layout: L6 Basic (2')

Station ID:  
 Site Code: 239  
 Date Start: 15-Jun-11  
 Date End: 21-Jun-11  
 Samoset St (44), east of Royal St

WB, EB

Start Time	Bikes	Cars & Trailers	2 Axle Long	Buses	2 Axle 6 Tire	3 Axle Single	4 Axle Single	<5 Axl Double	5 Axle Double	>6 Axl Double	<6 Axl Multi	6 Axle Multi	>6 Axl Multi	Total	Truck Total
06/20/11	1	125	12	1	4	1	0	0	1	0	0	0	0	145	7
01:00	0	72	14	0	1	0	0	1	0	0	0	0	0	88	2
02:00	0	33	5	0	0	0	0	0	0	0	0	0	0	38	0
03:00	0	22	3	0	0	1	0	0	0	0	0	0	0	26	1
04:00	0	43	23	0	7	0	0	1	1	0	0	0	0	75	9
05:00	0	108	53	0	5	2	0	1	0	0	0	0	0	169	8
06:00	2	333	86	6	11	2	0	3	0	0	0	0	0	443	22
07:00	3	642	132	5	16	4	0	6	0	1	0	1	0	810	33
08:00	7	750	157	15	20	4	0	10	0	2	0	0	0	965	51
09:00	2	852	147	4	21	2	0	10	0	1	0	1	0	1040	39
10:00	7	947	160	5	22	4	0	6	1	1	1	0	0	1154	40
11:00	6	985	171	2	34	3	0	4	1	1	0	0	1	1208	46
12 PM	11	1015	164	5	26	5	0	13	0	1	1	0	0	1241	51
13:00	15	954	178	5	25	6	0	6	0	1	1	0	0	1191	44
14:00	5	1004	189	1	23	4	0	10	2	0	1	0	0	1239	41
15:00	7	954	170	6	20	6	0	10	1	1	0	0	1	1176	45
16:00	14	1065	170	2	21	2	0	5	0	0	1	0	0	1280	31
17:00	16	990	162	2	13	5	0	8	1	2	0	0	0	1199	31
18:00	14	1034	144	5	16	2	0	2	1	0	1	0	0	1219	27
19:00	12	877	150	2	11	0	0	5	0	0	0	0	0	1057	18
20:00	13	768	111	1	12	0	0	1	0	0	0	0	0	906	14
21:00	6	566	92	0	11	1	0	1	0	0	0	0	0	677	13
22:00	4	364	56	1	4	1	0	0	0	0	0	0	0	430	6
23:00	2	238	23	0	3	0	0	0	0	0	0	0	0	266	3
Total	147	14741	2572	68	326	55	0	103	9	11	6	2	2	18042	582
Percent	0.8%	81.7%	14.3%	0.4%	1.8%	0.3%	0.0%	0.6%	0.0%	0.1%	0.0%	0.0%	0.0%		
AM Peak	08:00	11:00	11:00	08:00	11:00	07:00		08:00	00:00	08:00	10:00	07:00	11:00	11:00	08:00
Vol.	7	985	171	15	34	4		10	1	2	1	1	1	1208	51
PM Peak	17:00	16:00	14:00	15:00	12:00	13:00		12:00	14:00	17:00	12:00		15:00	16:00	12:00
Vol.	16	1065	189	6	26	6		13	2	2	1		1	1280	51



Old Colony Planning Council  
 70 School Street  
 Brockton, MA 02301  
 (508) 583-1833  
 www.ocpcrpa.org

Community: Plymouth  
 Com#\_UR/FC: 239\_U5  
 Recorder #: Jamar #10  
 Layout: L6 Basic (2')

Station ID:  
 Site Code: 239  
 Date Start: 15-Jun-11  
 Date End: 21-Jun-11  
 Samoset St (44), east of Royal St

WB, EB

Start Time	Bikes	Cars & Trailers	2 Axle Long	Buses	2 Axle 6 Tire	3 Axle Single	4 Axle Single	<5 Axl Double	5 Axle Double	>6 Axl Double	<6 Axl Multi	6 Axle Multi	>6 Axl Multi	Total	Truck Total
06/21/11	0	153	17	0	2	0	0	0	0	0	0	0	0	172	2
01:00	0	64	10	1	1	0	0	0	0	0	0	0	0	76	2
02:00	0	28	3	0	0	0	0	1	0	0	0	0	0	32	1
03:00	0	20	6	0	0	0	0	0	0	0	0	0	0	26	0
04:00	0	32	18	1	8	0	0	0	0	0	0	0	0	59	9
05:00	0	143	60	1	7	2	0	5	1	0	0	0	0	219	16
06:00	3	299	101	2	13	1	0	1	0	0	0	0	0	420	17
07:00	4	586	160	7	23	4	0	3	1	0	0	0	0	788	38
08:00	4	810	174	8	26	5	0	3	1	0	0	0	0	1031	43
09:00	3	926	172	3	26	9	0	5	1	1	1	0	0	1147	46
10:00	6	969	163	4	30	12	0	8	4	0	0	0	0	1196	58
11:00	4	1106	185	8	28	7	0	4	0	0	0	0	0	1342	47
12 PM	8	1163	168	5	23	8	0	10	2	0	1	0	0	1388	49
13:00	6	1056	177	5	23	4	0	4	0	1	1	0	0	1277	38
14:00	6	1001	140	5	20	13	0	10	0	0	0	0	0	1195	48
15:00	10	803	127	1	24	2	0	8	3	0	2	0	1	981	41
16:00	8	874	158	2	12	5	0	10	1	0	2	1	0	1073	33
17:00	14	1102	167	2	17	2	0	7	0	1	0	0	0	1312	29
18:00	7	1010	166	2	22	5	0	10	2	2	1	0	0	1227	44
19:00	9	934	162	2	9	4	0	7	0	0	0	0	0	1127	22
20:00	17	820	130	0	7	2	0	2	0	0	0	0	0	978	11
21:00	12	642	94	1	10	0	0	0	0	1	0	0	0	760	12
22:00	9	441	69	0	7	2	0	0	0	0	0	0	0	528	9
23:00	3	226	31	0	2	0	0	1	3	0	0	0	0	266	6
Total	133	15208	2658	60	340	87	0	99	19	6	8	1	1	18620	621
Percent	0.7%	81.7%	14.3%	0.3%	1.8%	0.5%	0.0%	0.5%	0.1%	0.0%	0.0%	0.0%	0.0%		
AM Peak	10:00	11:00	11:00	08:00	10:00	10:00		10:00	10:00	09:00	09:00			11:00	10:00
Vol.	6	1106	185	8	30	12		8	4	1	1			1342	58
PM Peak	20:00	12:00	13:00	12:00	15:00	14:00		12:00	15:00	18:00	15:00	16:00	15:00	12:00	12:00
Vol.	17	1163	177	5	24	13		10	3	2	2	1	1	1388	49
Grand Total	1100	109937	18079	395	2127	508	3	766	87	48	35	12	7	133104	3988
Percent		82.6%	13.6%	0.3%	1.6%	0.4%	0.0%	0.6%	0.1%	0.0%	0.0%	0.0%	0.0%		3.0%



Old Colony Planning Council  
 70 School Street  
 Brockton, MA 02301  
 (508) 583-1833  
 www.ocpcrpa.org

Community: Plymouth  
 Com#\_UR/FC: 239\_U5  
 Recorder #: Jamar #17  
 Layout: L6 Basic (2')

Station ID:  
 Site Code: 239  
 Date Start: 15-Jun-11  
 Date End: 21-Jun-11  
 Samoset St (44), east of Standish Ave

Start Time	15-Jun-11 Wed		EB		WB		Combined		16-Jun-Thu		EB		WB		Combined	
	A.M.	P.M.	A.M.	P.M.	A.M.	P.M.	A.M.	P.M.	A.M.	P.M.	A.M.	P.M.	A.M.	P.M.	A.M.	P.M.
12:00	18	171	22	157	40	328	28	177	48	160	76	337				
12:15	15	184	10	154	25	338	27	189	31	150	58	339				
12:30	8	163	13	137	21	300	20	173	36	161	56	334				
12:45	8	180	12	163	20	343	23	182	33	142	56	324				
01:00	11	157	16	159	27	316	11	172	27	137	38	309				
01:15	7	151	10	144	17	295	16	187	18	157	34	344				
01:30	3	159	2	156	5	315	11	175	5	155	16	330				
01:45	6	183	9	131	15	314	8	186	7	140	15	326				
02:00	3	157	3	157	6	314	5	171	5	163	10	334				
02:15	6	147	6	160	12	307	4	163	9	189	13	352				
02:30	2	164	7	171	9	335	3	145	14	182	17	327				
02:45	0	151	1	184	1	335	7	172	7	160	14	332				
03:00	2	174	1	165	3	339	4	175	4	176	8	351				
03:15	2	164	0	149	2	313	2	182	0	152	2	334				
03:30	3	178	3	155	6	333	2	179	4	165	6	344				
03:45	4	171	4	135	8	306	4	149	3	114	7	263				
04:00	2	173	3	163	5	336	4	178	3	174	7	352				
04:15	4	182	3	130	7	312	4	161	5	180	9	341				
04:30	7	167	6	165	13	332	8	204	8	169	16	373				
04:45	14	184	13	147	27	331	7	235	3	132	10	367				
05:00	11	188	24	166	35	354	13	173	14	150	27	323				
05:15	17	183	23	180	40	363	19	210	22	168	41	378				
05:30	25	173	25	159	50	332	31	217	28	129	59	346				
05:45	47	195	40	111	87	306	29	218	35	140	64	358				
06:00	58	174	40	176	98	350	39	206	39	139	78	345				
06:15	60	190	42	123	102	313	41	196	44	146	85	342				
06:30	50	178	61	132	111	310	60	192	69	130	129	322				
06:45	76	185	80	129	156	314	70	192	75	147	145	339				
07:00	91	180	66	135	157	315	66	183	77	155	143	338				
07:15	87	149	89	145	176	294	70	170	65	128	135	298				
07:30	113	158	83	116	196	274	104	148	88	152	192	300				
07:45	159	138	109	109	268	247	131	171	98	140	229	311				
08:00	114	114	88	123	202	237	121	158	96	176	217	334				
08:15	152	109	94	121	246	230	147	114	81	170	228	284				
08:30	166	95	87	127	253	222	164	126	98	154	262	280				
08:45	193	89	96	113	289	202	183	125	105	158	288	283				
09:00	197	88	111	129	308	217	191	103	82	132	273	235				
09:15	177	58	104	69	281	127	152	98	109	124	261	222				
09:30	190	54	109	59	299	113	158	87	104	112	262	199				
09:45	182	54	132	57	314	111	160	77	120	96	280	173				
10:00	151	58	121	51	272	109	152	70	104	89	256	159				
10:15	161	51	128	37	289	88	157	66	129	85	286	151				
10:30	140	39	117	29	257	68	171	62	109	72	280	134				
10:45	162	31	134	25	296	56	182	53	109	85	291	138				
11:00	139	38	152	86	291	124	166	43	128	60	294	103				
11:15	177	49	125	73	302	122	166	37	121	48	287	85				
11:30	172	47	120	34	292	81	192	31	142	46	334	77				
11:45	208	42	123	41	331	83	188	32	130	32	318	64				
Total	3600	6467	2667	5937	6267	12404	3521	7113	2691	6521	6212	13634				
Day Total		10067		8604		18671		10634		9212		19846				
% Total	0.0%	19.3%	34.6%	14.3%	31.8%		17.7%	35.8%	13.6%	32.9%						
Peak	08:45	05:00	10:15	02:15	11:00	04:30	11:00	05:15	11:00	02:15	11:00	04:30				
Vol.	757	739	531	680	1216	1380	712	851	521	707	1233	1441				
P.H.F.	0.961	0.947	0.873	0.924	0.918	0.950	0.927	0.976	0.917	0.935	0.923	0.953				

Old Colony Planning Council  
 70 School Street  
 Brockton, MA 02301  
 (508) 583-1833  
 www.ocpcrpa.org

Community: Plymouth  
 Com#\_UR/FC: 239\_U5  
 Recorder #: Jamar #17  
 Layout: L6 Basic (2')

Station ID:  
 Site Code: 239  
 Date Start: 15-Jun-11  
 Date End: 21-Jun-11  
 Samoset St (44), east of Standish Ave

Start Time	17-Jun-11		EB		WB		Combined		18-Jun-Sat	EB		WB		Combined	
	Fri		A.M.	P.M.	A.M.	P.M.	A.M.	P.M.		A.M.	P.M.	A.M.	P.M.	A.M.	P.M.
12:00			18	184	44	147	62	331		45	191	60	162	105	353
12:15			15	192	35	162	50	354		25	221	63	146	88	367
12:30			10	185	32	142	42	327		22	198	60	148	82	346
12:45			12	190	43	148	55	338		22	187	110	129	132	316
01:00			21	181	49	164	70	345		21	226	62	133	83	359
01:15			16	152	14	181	30	333		20	205	22	132	42	337
01:30			9	166	17	192	26	358		7	173	30	150	37	323
01:45			7	158	16	142	23	300		10	203	16	170	26	373
02:00			4	159	10	154	14	313		8	151	16	152	24	303
02:15			2	141	5	180	7	321		4	194	10	180	14	374
02:30			6	145	8	169	14	314		7	181	12	148	19	329
02:45			2	181	8	169	10	350		5	194	7	153	12	347
03:00			7	155	2	183	9	338		9	169	12	172	21	341
03:15			1	190	3	153	4	343		8	167	5	165	13	332
03:30			2	176	3	157	5	333		4	207	4	164	8	371
03:45			1	190	2	139	3	329		7	188	4	189	11	377
04:00			4	185	4	166	8	351		4	178	6	170	10	348
04:15			8	182	3	155	11	337		11	189	6	181	17	370
04:30			12	165	10	151	22	316		8	159	4	174	12	333
04:45			16	186	11	150	27	336		13	186	4	154	17	340
05:00			10	198	20	175	30	373		17	201	10	174	27	375
05:15			28	220	28	130	56	350		28	184	11	179	39	363
05:30			12	236	21	130	33	366		20	181	10	135	30	316
05:45			31	199	33	146	64	345		29	203	15	140	44	343
06:00			27	185	34	135	61	320		36	208	25	132	61	340
06:15			45	203	43	133	88	336		24	186	18	196	42	382
06:30			53	203	64	122	117	325		39	194	29	126	68	320
06:45			54	209	71	125	125	334		58	162	36	153	94	315
07:00			75	195	62	119	137	314		50	168	40	133	90	301
07:15			66	173	65	113	131	286		55	172	59	147	114	319
07:30			98	177	97	117	195	294		75	148	41	125	116	273
07:45			128	164	98	144	226	308		117	134	75	160	192	294
08:00			128	153	93	125	221	278		80	152	63	143	143	295
08:15			167	132	96	122	263	254		108	142	80	138	188	280
08:30			186	131	95	107	281	238		106	121	88	156	194	277
08:45			179	108	91	111	270	219		146	155	76	138	222	293
09:00			194	107	111	133	305	240		142	139	108	171	250	310
09:15			153	120	95	106	248	226		150	125	91	145	241	270
09:30			160	103	110	118	270	221		145	133	93	136	238	269
09:45			157	96	123	108	280	204		164	118	103	121	267	239
10:00			175	91	120	94	295	185		165	103	137	128	302	231
10:15			145	77	162	87	307	164		183	98	155	117	338	215
10:30			176	70	148	78	324	148		174	96	121	78	295	174
10:45			171	68	122	76	293	144		183	72	146	98	329	170
11:00			149	54	150	77	299	131		187	70	138	93	325	163
11:15			152	42	154	72	306	114		180	56	135	96	315	152
11:30			188	49	132	47	320	96		197	107	124	86	321	193
11:45			242	36	122	47	364	83		202	51	122	70	324	121
Total			3522	7262	2879	6301	6401	13563		3320	7646	2662	6886	5982	14532
Day Total			10784		9180		19964			10966		9548		20514	
% Total		0.0%	17.6%	36.4%	14.4%	31.6%				16.2%	37.3%	13.0%	33.6%		
Peak		11:00	05:00	10:15	02:15	11:00	05:00			11:00	00:15	10:15	03:45	10:45	03:30
Vol.		731	853	582	701	1289	1434			766	832	560	714	1290	1466
P.H.F.		0.755	0.904	0.898	0.913	0.885	0.961			0.948	0.920	0.903	0.944	0.980	0.972

Old Colony Planning Council  
 70 School Street  
 Brockton, MA 02301  
 (508) 583-1833  
 www.ocpcrpa.org

Community: Plymouth  
 Com#\_UR/FC: 239\_U5  
 Recorder #: Jamar #17  
 Layout: L6 Basic (2')

Station ID:  
 Site Code: 239  
 Date Start: 15-Jun-11  
 Date End: 21-Jun-11  
 Samoset St (44), east of Standish Ave

Start Time	19-Jun-11 Sun		EB		WB		Combined		20-Jun-Mon		EB		WB		Combined	
	A.M.	P.M.	A.M.	P.M.	A.M.	P.M.	A.M.	P.M.	A.M.	P.M.	A.M.	P.M.	A.M.	P.M.	A.M.	P.M.
12:00	46	220	70	153	116	373	12	199	22	145	34	344				
12:15	36	180	91	165	127	345	16	181	18	148	34	329				
12:30	27	204	93	155	120	359	12	164	21	140	33	304				
12:45	25	171	115	147	140	318	18	156	22	132	40	288				
01:00	30	184	121	125	151	309	14	179	15	153	29	332				
01:15	19	205	42	121	61	326	9	158	19	133	28	291				
01:30	23	186	35	154	58	340	3	164	9	152	12	316				
01:45	17	197	25	151	42	348	5	170	4	144	9	314				
02:00	9	174	29	126	38	300	9	153	7	153	16	306				
02:15	12	175	26	139	38	314	6	177	6	160	12	337				
02:30	10	183	11	146	21	329	1	180	3	186	4	366				
02:45	4	193	17	148	21	341	2	189	2	156	4	345				
03:00	2	158	13	157	15	315	0	154	2	174	2	328				
03:15	14	159	4	171	18	330	1	158	1	173	2	331				
03:30	3	163	5	167	8	330	4	188	2	151	6	339				
03:45	2	156	5	186	7	342	3	184	9	167	12	351				
04:00	8	166	4	174	12	340	4	175	8	144	12	319				
04:15	11	160	5	195	16	355	7	178	5	163	12	341				
04:30	8	178	5	167	13	345	11	153	12	155	23	308				
04:45	9	161	5	181	14	342	9	163	11	152	20	315				
05:00	16	149	6	181	22	330	4	157	14	178	18	335				
05:15	18	158	7	185	25	343	9	183	19	147	28	330				
05:30	35	178	9	158	44	336	16	178	23	139	39	317				
05:45	30	159	15	153	45	312	33	183	33	157	66	340				
06:00	25	181	19	142	44	323	34	179	43	139	77	318				
06:15	45	164	17	167	62	331	55	193	41	103	96	296				
06:30	38	159	23	158	61	317	51	201	61	99	112	300				
06:45	41	140	23	143	64	283	65	190	59	114	124	304				
07:00	58	132	21	144	79	276	66	158	76	126	142	284				
07:15	80	143	37	167	117	310	97	142	77	134	174	276				
07:30	69	126	45	148	114	274	97	113	86	120	183	233				
07:45	86	139	45	156	131	295	150	114	94	145	244	259				
08:00	77	119	68	156	145	275	115	133	71	127	186	260				
08:15	98	107	78	128	176	235	121	92	99	108	220	200				
08:30	110	108	60	118	170	226	135	98	97	117	232	215				
08:45	159	100	76	170	235	270	199	89	108	136	307	225				
09:00	121	90	64	116	185	206	146	90	90	103	236	193				
09:15	129	76	84	111	213	187	124	85	115	107	239	192				
09:30	171	87	93	85	264	172	161	64	109	84	270	148				
09:45	165	74	117	73	282	147	160	61	97	80	257	141				
10:00	188	65	129	87	317	152	164	59	107	75	271	134				
10:15	195	56	99	63	294	119	148	46	124	41	272	87				
10:30	149	37	125	50	274	87	142	37	106	50	248	87				
10:45	185	37	126	53	311	90	174	47	106	56	280	103				
11:00	168	35	155	67	323	102	164	27	126	54	290	81				
11:15	194	31	157	38	351	69	149	32	111	29	260	61				
11:30	191	36	156	29	347	65	191	23	123	37	314	60				
11:45	211	19	118	30	329	49	182	19	117	32	299	51				
Total	3367	6478	2693	6404	6060	12882	3298	6416	2530	5918	5828	12334				
Day Total		9845		9097		18942		9714		8448		18162				
% Total	0.0%	17.8%	34.2%	14.2%	33.8%		18.2%	35.3%	13.9%	32.6%						
Peak		11:00	12:00	10:45	04:15	11:00	12:00	11:00	06:00	11:00	02:30	11:00	02:15			
Vol.		764	775	594	724	1350	1395	686	763	477	689	1163	1376			
P.H.F.		0.905	0.881	0.946	0.928	0.962	0.935	0.898	0.949	0.946	0.926	0.926	0.940			



Community: Plymouth  
 Com#\_UR/FC: 239\_U5  
 Recorder #: Jamar #17  
 Layout: L6 Basic (2')

Old Colony Planning Council  
 70 School Street  
 Brockton, MA 02301  
 (508) 583-1833  
 www.ocpcrpa.org

Station ID:  
 Site Code: 239  
 Date Start: 15-Jun-11  
 Date End: 21-Jun-11  
 Samoset St (44), east of Standish Ave

Start Time	15-Jun-11 Wed	EB	WB	Combined Total	
12:00 AM		49	57	106	█
01:00		27	37	64	█
02:00		11	17	28	█
03:00		11	8	19	█
04:00		27	25	52	█
05:00		100	112	212	█
06:00		244	223	467	█
07:00		450	347	797	█
08:00		625	365	990	█
09:00		746	456	1202	█
10:00		614	500	1114	█
11:00		696	520	1216	█
12:00 PM		698	611	1309	█
01:00		650	590	1240	█
02:00		619	672	1291	█
03:00		687	604	1291	█
04:00		706	605	1311	█
05:00		739	616	1355	█
06:00		727	560	1287	█
07:00		625	505	1130	█
08:00		407	484	891	█
09:00		254	314	568	█
10:00		179	142	321	█
11:00		176	234	410	█
Total		10067	8604	18671	
Percent		53.9%	46.1%		

Community: Plymouth  
 Com#\_UR/FC: 239\_U5  
 Recorder #: Jamar #17  
 Layout: L6 Basic (2')

Old Colony Planning Council  
 70 School Street  
 Brockton, MA 02301  
 (508) 583-1833  
 www.ocpcrpa.org

Station ID:  
 Site Code: 239  
 Date Start: 15-Jun-11  
 Date End: 21-Jun-11  
 Samoset St (44), east of Standish Ave

Start Time	16-Jun-11 Thu	EB	WB	Combined Total	
12:00 AM		98	148	246	
01:00		46	57	103	
02:00		19	35	54	
03:00		12	11	23	
04:00		23	19	42	
05:00		92	99	191	
06:00		210	227	437	
07:00		371	328	699	
08:00		615	380	995	
09:00		661	415	1076	
10:00		662	451	1113	
11:00		712	521	1233	
12:00 PM		721	613	1334	
01:00		720	589	1309	
02:00		651	694	1345	
03:00		685	607	1292	
04:00		778	655	1433	
05:00		818	587	1405	
06:00		786	562	1348	
07:00		672	575	1247	
08:00		523	658	1181	
09:00		365	464	829	
10:00		251	331	582	
11:00		143	186	329	
Total		10634	9212	19846	
Percent		53.6%	46.4%		



Community: Plymouth  
 Com#\_UR/FC: 239\_U5  
 Recorder #: Jamar #17  
 Layout: L6 Basic (2')

Old Colony Planning Council  
 70 School Street  
 Brockton, MA 02301  
 (508) 583-1833  
 www.ocpcrpa.org

Station ID:  
 Site Code: 239  
 Date Start: 15-Jun-11  
 Date End: 21-Jun-11  
 Samoset St (44), east of Standish Ave

Start Time	17-Jun-11 Fri	EB	WB	Combined Total	
12:00 AM		55	154	209	████████
01:00		53	96	149	██████
02:00		14	31	45	██
03:00		11	10	21	█
04:00		40	28	68	███
05:00		81	102	183	██████
06:00		179	212	391	██████████
07:00		367	322	689	██████████████
08:00		660	375	1035	██████████████████
09:00		664	439	1103	██████████████████
10:00		667	552	1219	██████████████████
11:00		731	558	1289	██████████████████
12:00 PM		751	599	1350	██████████████████
01:00		657	679	1336	██████████████████
02:00		626	672	1298	██████████████████
03:00		711	632	1343	██████████████████
04:00		718	622	1340	██████████████████
05:00		853	581	1434	██████████████████
06:00		800	515	1315	██████████████████
07:00		709	493	1202	██████████████████
08:00		524	465	989	██████████████████
09:00		426	465	891	██████████████████
10:00		306	335	641	██████████████
11:00		181	243	424	██████████
Total		10784	9180	19964	
Percent		54.0%	46.0%		

Community: Plymouth  
 Com#\_UR/FC: 239\_U5  
 Recorder #: Jamar #17  
 Layout: L6 Basic (2')

Old Colony Planning Council  
 70 School Street  
 Brockton, MA 02301  
 (508) 583-1833  
 www.ocpcrpa.org

Station ID:  
 Site Code: 239  
 Date Start: 15-Jun-11  
 Date End: 21-Jun-11  
 Samoset St (44), east of Standish Ave

Start Time	18-Jun-11 Sat	EB	WB	Combined Total	
12:00 AM		114	293	407	
01:00		58	130	188	
02:00		24	45	69	
03:00		28	25	53	
04:00		36	20	56	
05:00		94	46	140	
06:00		157	108	265	
07:00		297	215	512	
08:00		440	307	747	
09:00		601	395	996	
10:00		705	559	1264	
11:00		766	519	1285	
12:00 PM		797	585	1382	
01:00		807	585	1392	
02:00		720	633	1353	
03:00		731	690	1421	
04:00		712	679	1391	
05:00		769	628	1397	
06:00		750	607	1357	
07:00		622	565	1187	
08:00		570	575	1145	
09:00		515	573	1088	
10:00		369	421	790	
11:00		284	345	629	
Total		10966	9548	20514	
Percent		53.5%	46.5%		

Community: Plymouth  
 Com#\_UR/FC: 239\_U5  
 Recorder #: Jamar #17  
 Layout: L6 Basic (2')

Old Colony Planning Council  
 70 School Street  
 Brockton, MA 02301  
 (508) 583-1833  
 www.ocpcrpa.org

Station ID:  
 Site Code: 239  
 Date Start: 15-Jun-11  
 Date End: 21-Jun-11  
 Samoset St (44), east of Standish Ave

Start Time	19-Jun-11 Sun	EB	WB	Combined Total	
12:00 AM		134	369	503	
01:00		89	223	312	
02:00		35	83	118	
03:00		21	27	48	
04:00		36	19	55	
05:00		99	37	136	
06:00		149	82	231	
07:00		293	148	441	
08:00		444	282	726	
09:00		586	358	944	
10:00		717	479	1196	
11:00		764	586	1350	
12:00 PM		775	620	1395	
01:00		772	551	1323	
02:00		725	559	1284	
03:00		636	681	1317	
04:00		665	717	1382	
05:00		644	677	1321	
06:00		644	610	1254	
07:00		540	615	1155	
08:00		434	572	1006	
09:00		327	385	712	
10:00		195	253	448	
11:00		121	164	285	
Total		9845	9097	18942	
Percent		52.0%	48.0%		

Community: Plymouth  
 Com#\_UR/FC: 239\_U5  
 Recorder #: Jamar #17  
 Layout: L6 Basic (2')

Old Colony Planning Council  
 70 School Street  
 Brockton, MA 02301  
 (508) 583-1833  
 www.ocpcrpa.org

Station ID:  
 Site Code: 239  
 Date Start: 15-Jun-11  
 Date End: 21-Jun-11  
 Samoset St (44), east of Standish Ave

Start Time	20-Jun-11 Mon	EB	WB	Combined Total	
12:00 AM		58	83	141	
01:00		31	47	78	
02:00		18	18	36	
03:00		8	14	22	
04:00		31	36	67	
05:00		62	89	151	
06:00		205	204	409	
07:00		410	333	743	
08:00		570	375	945	
09:00		591	411	1002	
10:00		628	443	1071	
11:00		686	477	1163	
12:00 PM		700	565	1265	
01:00		671	582	1253	
02:00		699	655	1354	
03:00		684	665	1349	
04:00		669	614	1283	
05:00		701	621	1322	
06:00		763	455	1218	
07:00		527	525	1052	
08:00		412	488	900	
09:00		300	374	674	
10:00		189	222	411	
11:00		101	152	253	
Total		9714	8448	18162	
Percent		53.5%	46.5%		

Community: Plymouth  
 Com#\_UR/FC: 239\_U5  
 Recorder #: Jamar #17  
 Layout: L6 Basic (2')

Old Colony Planning Council  
 70 School Street  
 Brockton, MA 02301  
 (508) 583-1833  
 www.ocpcrpa.org

Station ID:  
 Site Code: 239  
 Date Start: 15-Jun-11  
 Date End: 21-Jun-11  
 Samoset St (44), east of Standish Ave

Start Time	21-Jun-11 Tue	EB	WB	Combined Total	
12:00 AM		56	112	168	
01:00		30	48	78	
02:00		16	14	30	
03:00		12	11	23	
04:00		22	31	53	
05:00		99	98	197	
06:00		185	210	395	
07:00		427	310	737	
08:00		610	363	973	
09:00		629	423	1052	
10:00		687	476	1163	
11:00		709	553	1262	
12:00 PM		751	598	1349	
01:00		688	627	1315	
02:00		626	645	1271	
03:00		675	305	980	
04:00		682	465	1147	
05:00		789	590	1379	
06:00		804	490	1294	
07:00		578	500	1078	
08:00		429	528	957	
09:00		320	421	741	
10:00		215	294	509	
11:00		115	152	267	
Total		10154	8264	18418	
Percent		55.1%	44.9%		
Grand Total		72164	62353		
Percentage		53.6%	46.4%		



Old Colony Planning Council  
 70 School Street  
 Brockton, MA 02301  
 (508) 583-1833  
 www.ocpcrpa.org

Community: Plymouth  
 Com#\_UR/FC: 239\_U5  
 Recorder #: Jamar #17  
 Layout: L6 Basic (2')

Station ID:  
 Site Code: 239  
 Date Start: 15-Jun-11  
 Date End: 21-Jun-11  
 Samoset St (44), east of Standish Ave

EB

Start Time	1	16	21	26	31	36	41	46	51	56	61	66	71	76	999	Total
	15	20	25	30	35	40	45	50	55	60	65	70	75			
06/15/11	1	2	12	16	14	4	0	0	0	0	0	0	0	0	0	49
01:00	0	1	6	8	11	1	0	0	0	0	0	0	0	0	0	27
02:00	0	0	2	3	5	1	0	0	0	0	0	0	0	0	0	11
03:00	0	1	1	5	3	1	0	0	0	0	0	0	0	0	0	11
04:00	0	1	3	9	10	3	1	0	0	0	0	0	0	0	0	27
05:00	1	3	13	35	35	11	2	0	0	0	0	0	0	0	0	100
06:00	9	9	39	103	74	9	1	0	0	0	0	0	0	0	0	244
07:00	23	38	104	172	100	12	1	0	0	0	0	0	0	0	0	450
08:00	62	64	251	181	64	3	0	0	0	0	0	0	0	0	0	625
09:00	82	114	285	214	46	4	0	0	0	1	0	0	0	0	0	746
10:00	73	82	206	186	63	4	0	0	0	0	0	0	0	0	0	614
11:00	98	108	295	154	38	3	0	0	0	0	0	0	0	0	0	696
12 PM	91	89	261	212	43	2	0	0	0	0	0	0	0	0	0	698
13:00	94	84	247	170	54	1	0	0	0	0	0	0	0	0	0	650
14:00	83	114	231	147	43	1	0	0	0	0	0	0	0	0	0	619
15:00	143	162	257	108	15	1	0	0	1	0	0	0	0	0	0	687
16:00	121	131	296	131	26	1	0	0	0	0	0	0	0	0	0	706
17:00	141	116	298	154	30	0	0	0	0	0	0	0	0	0	0	739
18:00	87	69	303	200	62	5	1	0	0	0	0	0	0	0	0	727
19:00	58	38	232	209	77	10	0	0	1	0	0	0	0	0	0	625
20:00	27	27	126	143	75	9	0	0	0	0	0	0	0	0	0	407
21:00	12	10	76	95	53	8	0	0	0	0	0	0	0	0	0	254
22:00	7	4	46	74	43	5	0	0	0	0	0	0	0	0	0	179
23:00	9	5	45	63	48	6	0	0	0	0	0	0	0	0	0	176
Total	1222	1272	3635	2792	1032	105	6	0	2	1	0	0	0	0	0	10067

Daily  
 15th Percentile : 10 MPH  
 50th Percentile : 22 MPH  
 85th Percentile : 29 MPH  
 95th Percentile : 32 MPH  
  
 Mean Speed(Average) : 21 MPH  
 10 MPH Pace Speed : 20-29 MPH  
 Number in Pace : 5135  
 Percent in Pace : 51.0%  
 Number of Vehicles > 30 MPH : 1170  
 Percent of Vehicles > 30 MPH : 11.6%

Old Colony Planning Council  
 70 School Street  
 Brockton, MA 02301  
 (508) 583-1833  
 www.ocpcrpa.org

Community: Plymouth  
 Com#\_UR/FC: 239\_U5  
 Recorder #: Jamar #17  
 Layout: L6 Basic (2')

Station ID:  
 Site Code: 239  
 Date Start: 15-Jun-11  
 Date End: 21-Jun-11  
 Samoset St (44), east of Standish Ave

EB

Start Time	1 15	16 20	21 25	26 30	31 35	36 40	41 45	46 50	51 55	56 60	61 65	66 70	71 75	76 999	Total
06/16/11	1	2	20	38	26	10	1	0	0	0	0	0	0	0	98
01:00	0	4	6	15	19	2	0	0	0	0	0	0	0	0	46
02:00	4	0	4	4	5	2	0	0	0	0	0	0	0	0	19
03:00	0	1	2	3	6	0	0	0	0	0	0	0	0	0	12
04:00	1	0	5	10	5	2	0	0	0	0	0	0	0	0	23
05:00	1	2	13	34	30	11	0	1	0	0	0	0	0	0	92
06:00	4	8	44	80	63	11	0	0	0	0	0	0	0	0	210
07:00	19	9	95	144	83	20	1	0	0	0	0	0	0	0	371
08:00	55	45	218	200	88	9	0	0	0	0	0	0	0	0	615
09:00	61	46	297	192	60	4	1	0	0	0	0	0	0	0	661
10:00	94	61	198	214	86	9	0	0	0	0	0	0	0	0	662
11:00	104	114	262	196	33	2	1	0	0	0	0	0	0	0	712
12 PM	94	73	312	195	44	2	1	0	0	0	0	0	0	0	721
13:00	114	116	271	166	47	6	0	0	0	0	0	0	0	0	720
14:00	101	83	240	172	46	9	0	0	0	0	0	0	0	0	651
15:00	158	118	225	163	20	1	0	0	0	0	0	0	0	0	685
16:00	161	113	343	134	25	2	0	0	0	0	0	0	0	0	778
17:00	104	94	371	217	31	1	0	0	0	0	0	0	0	0	818
18:00	95	117	324	207	39	4	0	0	0	0	0	0	0	0	786
19:00	54	92	275	185	59	6	1	0	0	0	0	0	0	0	672
20:00	34	52	204	177	48	7	1	0	0	0	0	0	0	0	523
21:00	28	21	127	133	48	5	2	0	1	0	0	0	0	0	365
22:00	13	6	57	113	51	9	2	0	0	0	0	0	0	0	251
23:00	6	7	28	48	48	6	0	0	0	0	0	0	0	0	143
Total	1306	1184	3941	3040	1010	140	11	1	1	0	0	0	0	0	10634

Daily  
 15th Percentile : 10 MPH  
 50th Percentile : 22 MPH  
 85th Percentile : 29 MPH  
 95th Percentile : 32 MPH  
  
 Mean Speed(Average) : 22 MPH  
 10 MPH Pace Speed : 20-29 MPH  
 Number in Pace : 5562  
 Percent in Pace : 52.3%  
 Number of Vehicles > 30 MPH : 1219  
 Percent of Vehicles > 30 MPH : 11.5%



Old Colony Planning Council  
 70 School Street  
 Brockton, MA 02301  
 (508) 583-1833  
 www.ocpcrpa.org

Community: Plymouth  
 Com#\_UR/FC: 239\_U5  
 Recorder #: Jamar #17  
 Layout: L6 Basic (2')

Station ID:  
 Site Code: 239  
 Date Start: 15-Jun-11  
 Date End: 21-Jun-11  
 Samoset St (44), east of Standish Ave

EB

Start Time	1	16	21	26	31	36	41	46	51	56	61	66	71	76	999	Total
	15	20	25	30	35	40	45	50	55	60	65	70	75			
06/17/11	1	2	10	23	15	4	0	0	0	0	0	0	0	0	0	55
01:00	0	2	11	21	16	3	0	0	0	0	0	0	0	0	0	53
02:00	0	0	3	7	3	0	1	0	0	0	0	0	0	0	0	14
03:00	0	0	1	2	6	2	0	0	0	0	0	0	0	0	0	11
04:00	0	1	11	14	9	5	0	0	0	0	0	0	0	0	0	40
05:00	2	1	18	37	20	3	0	0	0	0	0	0	0	0	0	81
06:00	8	7	31	59	61	11	2	0	0	0	0	0	0	0	0	179
07:00	26	25	83	133	84	14	2	0	0	0	0	0	0	0	0	367
08:00	97	89	271	165	37	1	0	0	0	0	0	0	0	0	0	660
09:00	92	92	256	173	48	3	0	0	0	0	0	0	0	0	0	664
10:00	74	62	260	217	50	4	0	0	0	0	0	0	0	0	0	667
11:00	139	176	273	124	16	2	1	0	0	0	0	0	0	0	0	731
12 PM	174	128	265	144	36	4	0	0	0	0	0	0	0	0	0	751
13:00	130	128	256	125	16	2	0	0	0	0	0	0	0	0	0	657
14:00	106	110	223	155	31	1	0	0	0	0	0	0	0	0	0	626
15:00	140	182	249	126	12	2	0	0	0	0	0	0	0	0	0	711
16:00	149	120	268	152	27	1	1	0	0	0	0	0	0	0	0	718
17:00	129	213	341	149	19	2	0	0	0	0	0	0	0	0	0	853
18:00	65	109	341	214	68	3	0	0	0	0	0	0	0	0	0	800
19:00	62	71	260	238	70	8	0	0	0	0	0	0	0	0	0	709
20:00	39	47	164	190	79	5	0	0	0	0	0	0	0	0	0	524
21:00	34	20	119	174	65	14	0	0	0	0	0	0	0	0	0	426
22:00	21	21	82	126	51	5	0	0	0	0	0	0	0	0	0	306
23:00	7	11	52	83	25	3	0	0	0	0	0	0	0	0	0	181
Total	1495	1617	3848	2851	864	102	7	0	0	0	0	0	0	0	0	10784

Daily  
 15th Percentile : 9 MPH  
 50th Percentile : 21 MPH  
 85th Percentile : 28 MPH  
 95th Percentile : 31 MPH  
  
 Mean Speed(Average) : 21 MPH  
 10 MPH Pace Speed : 20-29 MPH  
 Number in Pace : 5299  
 Percent in Pace : 49.1%  
 Number of Vehicles > 30 MPH : 1022  
 Percent of Vehicles > 30 MPH : 9.5%

Old Colony Planning Council  
 70 School Street  
 Brockton, MA 02301  
 (508) 583-1833  
 www.ocpcrpa.org

Community: Plymouth  
 Com#\_UR/FC: 239\_U5  
 Recorder #: Jamar #17  
 Layout: L6 Basic (2')

Station ID:  
 Site Code: 239  
 Date Start: 15-Jun-11  
 Date End: 21-Jun-11  
 Samoset St (44), east of Standish Ave

EB

Start Time	1 15	16 20	21 25	26 30	31 35	36 40	41 45	46 50	51 55	56 60	61 65	66 70	71 75	76 999	Total
06/18/11	4	5	31	41	27	6	0	0	0	0	0	0	0	0	114
01:00	0	0	21	22	13	2	0	0	0	0	0	0	0	0	58
02:00	0	1	6	10	7	0	0	0	0	0	0	0	0	0	24
03:00	0	0	7	6	10	5	0	0	0	0	0	0	0	0	28
04:00	1	0	5	18	9	3	0	0	0	0	0	0	0	0	36
05:00	0	4	14	42	27	5	2	0	0	0	0	0	0	0	94
06:00	1	4	20	63	58	10	1	0	0	0	0	0	0	0	157
07:00	8	9	54	117	90	13	6	0	0	0	0	0	0	0	297
08:00	22	33	94	185	99	5	2	0	0	0	0	0	0	0	440
09:00	31	63	231	200	68	8	0	0	0	0	0	0	0	0	601
10:00	60	136	280	185	40	4	0	0	0	0	0	0	0	0	705
11:00	80	87	326	225	43	5	0	0	0	0	0	0	0	0	766
12 PM	87	119	366	191	32	2	0	0	0	0	0	0	0	0	797
13:00	107	116	333	211	36	4	0	0	0	0	0	0	0	0	807
14:00	77	140	302	160	38	3	0	0	0	0	0	0	0	0	720
15:00	95	90	322	195	27	2	0	0	0	0	0	0	0	0	731
16:00	108	154	248	155	43	4	0	0	0	0	0	0	0	0	712
17:00	107	95	307	206	48	6	0	0	0	0	0	0	0	0	769
18:00	101	74	292	235	45	3	0	0	0	0	0	0	0	0	750
19:00	43	24	242	246	60	7	0	0	0	0	0	0	0	0	622
20:00	56	46	203	191	67	7	0	0	0	0	0	0	0	0	570
21:00	43	49	155	173	89	5	1	0	0	0	0	0	0	0	515
22:00	24	14	97	134	86	13	1	0	0	0	0	0	0	0	369
23:00	12	20	87	106	51	7	1	0	0	0	0	0	0	0	284
Total	1067	1283	4043	3317	1113	129	14	0	0	0	0	0	0	0	10966

Daily  
 15th Percentile : 12 MPH  
 50th Percentile : 22 MPH  
 85th Percentile : 29 MPH  
 95th Percentile : 32 MPH  
  
 Mean Speed(Average) : 22 MPH  
 10 MPH Pace Speed : 21-30 MPH  
 Number in Pace : 5953  
 Percent in Pace : 54.3%  
 Number of Vehicles > 30 MPH : 1338  
 Percent of Vehicles > 30 MPH : 12.2%

Community: Plymouth  
 Com#\_UR/FC: 239\_U5  
 Recorder #: Jamar #17  
 Layout: L6 Basic (2')

Station ID:  
 Site Code: 239  
 Date Start: 15-Jun-11  
 Date End: 21-Jun-11  
 Samoset St (44), east of Standish Ave

EB

Start Time	1 15	16 20	21 25	26 30	31 35	36 40	41 45	46 50	51 55	56 60	61 65	66 70	71 75	76 999	Total
06/19/11	5	2	32	57	28	10	0	0	0	0	0	0	0	0	134
01:00	1	4	25	34	21	3	1	0	0	0	0	0	0	0	89
02:00	1	0	5	14	12	3	0	0	0	0	0	0	0	0	35
03:00	3	1	4	9	3	1	0	0	0	0	0	0	0	0	21
04:00	1	0	7	13	13	2	0	0	0	0	0	0	0	0	36
05:00	1	3	21	35	35	4	0	0	0	0	0	0	0	0	99
06:00	3	2	18	69	46	10	1	0	0	0	0	0	0	0	149
07:00	7	4	31	133	104	14	0	0	0	0	0	0	0	0	293
08:00	22	38	139	146	88	11	0	0	0	0	0	0	0	0	444
09:00	36	49	231	185	73	12	0	0	0	0	0	0	0	0	586
10:00	54	122	266	215	51	9	0	0	0	0	0	0	0	0	717
11:00	120	160	302	160	21	1	0	0	0	0	0	0	0	0	764
12 PM	229	157	254	122	13	0	0	0	0	0	0	0	0	0	775
13:00	255	186	245	73	13	0	0	0	0	0	0	0	0	0	772
14:00	196	156	223	129	20	1	0	0	0	0	0	0	0	0	725
15:00	89	73	247	179	46	2	0	0	0	0	0	0	0	0	636
16:00	96	82	250	205	29	3	0	0	0	0	0	0	0	0	665
17:00	64	59	235	207	73	6	0	0	0	0	0	0	0	0	644
18:00	59	60	231	224	65	5	0	0	0	0	0	0	0	0	644
19:00	44	43	176	213	57	7	0	0	0	0	0	0	0	0	540
20:00	30	33	136	174	59	2	0	0	0	0	0	0	0	0	434
21:00	19	11	88	144	61	4	0	0	0	0	0	0	0	0	327
22:00	4	7	49	80	51	4	0	0	0	0	0	0	0	0	195
23:00	1	2	36	59	17	5	1	0	0	0	0	0	0	0	121
Total	1340	1254	3251	2879	999	119	3	0	0	0	0	0	0	0	9845

Daily  
 15th Percentile : 9 MPH  
 50th Percentile : 22 MPH  
 85th Percentile : 29 MPH  
 95th Percentile : 32 MPH  
  
 Mean Speed(Average) : 21 MPH  
 10 MPH Pace Speed : 21-30 MPH  
 Number in Pace : 4831  
 Percent in Pace : 49.1%  
 Number of Vehicles > 30 MPH : 1148  
 Percent of Vehicles > 30 MPH : 11.7%

Old Colony Planning Council  
 70 School Street  
 Brockton, MA 02301  
 (508) 583-1833  
 www.ocpcrpa.org

Community: Plymouth  
 Com#\_UR/FC: 239\_U5  
 Recorder #: Jamar #17  
 Layout: L6 Basic (2')

Station ID:  
 Site Code: 239  
 Date Start: 15-Jun-11  
 Date End: 21-Jun-11  
 Samoset St (44), east of Standish Ave

EB

Start Time	1	16	21	26	31	36	41	46	51	56	61	66	71	76	999	Total
	15	20	25	30	35	40	45	50	55	60	65	70	75			
06/20/11	0	6	15	17	17	3	0	0	0	0	0	0	0	0	0	58
01:00	0	2	7	10	8	4	0	0	0	0	0	0	0	0	0	31
02:00	1	1	2	8	5	0	1	0	0	0	0	0	0	0	0	18
03:00	0	0	1	4	3	0	0	0	0	0	0	0	0	0	0	8
04:00	1	0	4	10	11	4	1	0	0	0	0	0	0	0	0	31
05:00	0	0	8	27	23	4	0	0	0	0	0	0	0	0	0	62
06:00	7	7	30	84	71	5	1	0	0	0	0	0	0	0	0	205
07:00	31	19	113	158	76	13	0	0	0	0	0	0	0	0	0	410
08:00	50	96	225	150	45	3	1	0	0	0	0	0	0	0	0	570
09:00	63	65	217	203	38	5	0	0	0	0	0	0	0	0	0	591
10:00	88	99	223	165	49	4	0	0	0	0	0	0	0	0	0	628
11:00	100	125	262	159	39	1	0	0	0	0	0	0	0	0	0	686
12 PM	135	138	261	140	24	2	0	0	0	0	0	0	0	0	0	700
13:00	119	125	280	129	17	1	0	0	0	0	0	0	0	0	0	671
14:00	154	116	235	159	32	3	0	0	0	0	0	0	0	0	0	699
15:00	110	103	267	174	29	1	0	0	0	0	0	0	0	0	0	684
16:00	141	136	241	127	24	0	0	0	0	0	0	0	0	0	0	669
17:00	103	106	298	159	33	2	0	0	0	0	0	0	0	0	0	701
18:00	68	104	298	235	51	7	0	0	0	0	0	0	0	0	0	763
19:00	34	29	197	216	44	7	0	0	0	0	0	0	0	0	0	527
20:00	20	30	160	139	56	7	0	0	0	0	0	0	0	0	0	412
21:00	15	10	73	112	80	10	0	0	0	0	0	0	0	0	0	300
22:00	8	4	50	70	48	9	0	0	0	0	0	0	0	0	0	189
23:00	3	6	23	37	29	3	0	0	0	0	0	0	0	0	0	101
Total	1251	1327	3490	2692	852	98	4	0	0	0	0	0	0	0	0	9714

Daily  
 15th Percentile : 10 MPH  
 50th Percentile : 22 MPH  
 85th Percentile : 28 MPH  
 95th Percentile : 32 MPH  
  
 Mean Speed(Average) : 21 MPH  
 10 MPH Pace Speed : 20-29 MPH  
 Number in Pace : 4908  
 Percent in Pace : 50.5%  
 Number of Vehicles > 30 MPH : 1003  
 Percent of Vehicles > 30 MPH : 10.3%

Community: Plymouth  
 Com#\_UR/FC: 239\_U5  
 Recorder #: Jamar #17  
 Layout: L6 Basic (2')

Station ID:  
 Site Code: 239  
 Date Start: 15-Jun-11  
 Date End: 21-Jun-11  
 Samoset St (44), east of Standish Ave

EB

Start Time	1	16	21	26	31	36	41	46	51	56	61	66	71	76	999	Total
	15	20	25	30	35	40	45	50	55	60	65	70	75			
06/21/11	2	5	15	19	12	3	0	0	0	0	0	0	0	0	0	56
01:00	0	2	5	13	10	0	0	0	0	0	0	0	0	0	0	30
02:00	0	1	5	5	4	1	0	0	0	0	0	0	0	0	0	16
03:00	0	0	3	3	5	0	1	0	0	0	0	0	0	0	0	12
04:00	0	1	4	7	7	3	0	0	0	0	0	0	0	0	0	22
05:00	1	2	12	42	37	5	0	0	0	0	0	0	0	0	0	99
06:00	5	6	39	79	47	8	1	0	0	0	0	0	0	0	0	185
07:00	49	28	106	154	81	9	0	0	0	0	0	0	0	0	0	427
08:00	58	49	185	223	91	4	0	0	0	0	0	0	0	0	0	610
09:00	78	97	243	168	41	2	0	0	0	0	0	0	0	0	0	629
10:00	73	128	258	186	39	2	1	0	0	0	0	0	0	0	0	687
11:00	77	113	304	176	33	6	0	0	0	0	0	0	0	0	0	709
12 PM	97	121	292	203	35	3	0	0	0	0	0	0	0	0	0	751
13:00	120	79	269	178	39	3	0	0	0	0	0	0	0	0	0	688
14:00	96	80	266	142	38	4	0	0	0	0	0	0	0	0	0	626
15:00	170	215	214	71	5	0	0	0	0	0	0	0	0	0	0	675
16:00	150	158	241	104	26	2	1	0	0	0	0	0	0	0	0	682
17:00	108	123	334	174	46	3	1	0	0	0	0	0	0	0	0	789
18:00	92	165	330	177	37	2	1	0	0	0	0	0	0	0	0	804
19:00	41	33	211	216	72	4	1	0	0	0	0	0	0	0	0	578
20:00	40	31	151	150	49	8	0	0	0	0	0	0	0	0	0	429
21:00	26	17	92	134	46	4	0	0	0	1	46	0	0	0	0	320
22:00	17	9	61	83	41	4	0	0	0	0	0	0	0	0	0	215
23:00	5	7	31	39	29	4	0	0	0	0	0	0	0	0	0	115
Total	1305	1470	3671	2746	870	84	7	0	0	1	0	0	0	0	0	10154

Daily  
 15th Percentile : 10 MPH  
 50th Percentile : 21 MPH  
 85th Percentile : 28 MPH  
 95th Percentile : 32 MPH  
  
 Mean Speed(Average) : 21 MPH  
 10 MPH Pace Speed : 20-29 MPH  
 Number in Pace : 5104  
 Percent in Pace : 50.3%  
 Number of Vehicles > 30 MPH : 1010  
 Percent of Vehicles > 30 MPH : 9.9%

Grand Total	8986	9407	25879	20317	6740	777	52	1	3	2	0	0	0	0	0	72164
-------------	------	------	-------	-------	------	-----	----	---	---	---	---	---	---	---	---	-------

Overall  
 15th Percentile : 10 MPH  
 50th Percentile : 22 MPH  
 85th Percentile : 28 MPH  
 95th Percentile : 32 MPH  
  
 Mean Speed(Average) : 21 MPH  
 10 MPH Pace Speed : 20-29 MPH  
 Number in Pace : 36755  
 Percent in Pace : 50.9%  
 Number of Vehicles > 30 MPH : 7902  
 Percent of Vehicles > 30 MPH : 11.0%

Old Colony Planning Council  
 70 School Street  
 Brockton, MA 02301  
 (508) 583-1833  
 www.ocpcrpa.org

Community: Plymouth  
 Com#\_UR/FC: 239\_U5  
 Recorder #: Jamar #17  
 Layout: L6 Basic (2')

Station ID:  
 Site Code: 239  
 Date Start: 15-Jun-11  
 Date End: 21-Jun-11  
 Samoset St (44), east of Standish Ave

WB

Start Time	1 15	16 20	21 25	26 30	31 35	36 40	41 45	46 50	51 55	56 60	61 65	66 70	71 75	76 999	Total
06/15/11	1	0	3	6	15	21	10	1	0	0	0	0	0	0	57
01:00	0	1	3	4	10	9	8	2	0	0	0	0	0	0	37
02:00	0	0	1	2	6	4	4	0	0	0	0	0	0	0	17
03:00	0	0	1	3	2	2	0	0	0	0	0	0	0	0	8
04:00	0	0	2	1	7	6	7	1	1	0	0	0	0	0	25
05:00	5	1	10	22	25	27	16	4	2	0	0	0	0	0	112
06:00	6	5	16	51	54	56	30	4	1	0	0	0	0	0	223
07:00	29	6	29	69	110	86	14	3	1	0	0	0	0	0	347
08:00	55	13	48	88	107	42	9	3	0	0	0	0	0	0	365
09:00	59	7	27	130	153	71	9	0	0	0	0	0	0	0	456
10:00	62	5	33	130	171	85	12	2	0	0	0	0	0	0	500
11:00	84	10	38	149	149	69	18	3	0	0	0	0	0	0	520
12 PM	73	14	69	178	205	69	3	0	0	0	0	0	0	0	611
13:00	67	12	59	204	189	55	4	0	0	0	0	0	0	0	590
14:00	74	22	90	213	197	65	11	0	0	0	0	0	0	0	672
15:00	109	22	81	210	152	29	1	0	0	0	0	0	0	0	604
16:00	117	30	66	192	154	38	7	1	0	0	0	0	0	0	605
17:00	118	29	66	177	166	50	9	1	0	0	0	0	0	0	616
18:00	64	11	49	154	194	79	6	3	0	0	0	0	0	0	560
19:00	35	1	14	140	203	98	12	2	0	0	0	0	0	0	505
20:00	31	2	23	140	184	76	20	7	1	0	0	0	0	0	484
21:00	9	1	14	53	141	71	21	3	0	1	0	0	0	0	314
22:00	3	1	5	21	59	34	16	2	0	0	0	1	0	0	142
23:00	5	1	11	28	84	89	14	1	1	0	0	0	0	0	234
Total	1006	194	758	2365	2737	1231	261	43	7	1	0	1	0	0	8604

Daily  
 15th Percentile : 11 MPH  
 50th Percentile : 28 MPH  
 85th Percentile : 35 MPH  
 95th Percentile : 39 MPH  
  
 Mean Speed(Average) : 27 MPH  
 10 MPH Pace Speed : 27-36 MPH  
 Number in Pace : 4300  
 Percent in Pace : 50.0%  
 Number of Vehicles > 30 MPH : 3834  
 Percent of Vehicles > 30 MPH : 44.6%

Old Colony Planning Council  
 70 School Street  
 Brockton, MA 02301  
 (508) 583-1833  
 www.ocpcrpa.org

Community: Plymouth  
 Com#\_UR/FC: 239\_U5  
 Recorder #: Jamar #17  
 Layout: L6 Basic (2')

Station ID:  
 Site Code: 239  
 Date Start: 15-Jun-11  
 Date End: 21-Jun-11  
 Samoset St (44), east of Standish Ave

WB

Start Time	1	16	21	26	31	36	41	46	51	56	61	66	71	76	999	Total
	15	20	25	30	35	40	45	50	55	60	65	70	75			
06/16/11	2	0	6	14	41	64	19	2	0	0	0	0	0	0	0	148
01:00	1	0	3	9	18	21	4	1	0	0	0	0	0	0	0	57
02:00	7	2	3	5	6	8	4	0	0	0	0	0	0	0	0	35
03:00	0	0	0	2	4	1	4	0	0	0	0	0	0	0	0	11
04:00	0	1	1	4	6	3	4	0	0	0	0	0	0	0	0	19
05:00	0	1	10	17	21	32	11	6	0	1	0	0	0	0	0	99
06:00	7	5	16	39	58	63	32	7	0	0	0	0	0	0	0	227
07:00	18	6	25	47	98	102	30	2	0	0	0	0	0	0	0	328
08:00	54	4	18	75	138	73	15	3	0	0	0	0	0	0	0	380
09:00	46	2	26	95	150	80	15	1	0	0	0	0	0	0	0	415
10:00	60	3	40	105	148	84	8	3	0	0	0	0	0	0	0	451
11:00	70	16	57	171	152	51	4	0	0	0	0	0	0	0	0	521
12 PM	89	12	59	196	194	58	5	0	0	0	0	0	0	0	0	613
13:00	88	16	45	157	220	55	8	0	0	0	0	0	0	0	0	589
14:00	89	15	82	243	184	70	11	0	0	0	0	0	0	0	0	694
15:00	146	38	66	210	116	28	3	0	0	0	0	0	0	0	0	607
16:00	114	31	81	179	184	57	8	1	0	0	0	0	0	0	0	655
17:00	91	6	64	145	207	64	9	1	0	0	0	0	0	0	0	587
18:00	81	15	64	147	179	65	10	0	0	0	0	1	0	0	0	562
19:00	77	12	43	155	206	70	11	1	0	0	0	0	0	0	0	575
20:00	47	8	82	243	215	49	14	0	0	0	0	0	0	0	0	658
21:00	21	8	50	146	176	53	10	0	0	0	0	0	0	0	0	464
22:00	9	3	17	79	131	68	18	5	0	1	0	0	0	0	0	331
23:00	7	1	6	18	79	60	15	0	0	0	0	0	0	0	0	186
Total	1124	205	864	2501	2931	1279	272	33	0	2	0	1	0	0	0	9212

Daily  
 15th Percentile : 10 MPH  
 50th Percentile : 28 MPH  
 85th Percentile : 35 MPH  
 95th Percentile : 39 MPH  
  
 Mean Speed(Average) : 27 MPH  
 10 MPH Pace Speed : 27-36 MPH  
 Number in Pace : 4560  
 Percent in Pace : 49.5%  
 Number of Vehicles > 30 MPH : 4028  
 Percent of Vehicles > 30 MPH : 43.7%

Old Colony Planning Council  
 70 School Street  
 Brockton, MA 02301  
 (508) 583-1833  
 www.ocpcrpa.org

Community: Plymouth  
 Com#\_UR/FC: 239\_U5  
 Recorder #: Jamar #17  
 Layout: L6 Basic (2')

Station ID:  
 Site Code: 239  
 Date Start: 15-Jun-11  
 Date End: 21-Jun-11  
 Samoset St (44), east of Standish Ave

WB

Start Time	1	16	21	26	31	36	41	46	51	56	61	66	71	76	999	Total
	15	20	25	30	35	40	45	50	55	60	65	70	75	80		
06/17/11	1	2	6	13	50	55	23	4	0	0	0	0	0	0	0	154
01:00	1	0	3	5	28	44	14	1	0	0	0	0	0	0	0	96
02:00	0	1	0	7	3	14	4	0	1	1	0	0	0	0	0	31
03:00	0	0	0	2	5	3	0	0	0	0	0	0	0	0	0	10
04:00	0	1	3	5	4	11	3	1	0	0	0	0	0	0	0	28
05:00	1	1	11	20	26	28	12	3	0	0	0	0	0	0	0	102
06:00	8	4	11	39	50	64	31	4	1	0	0	0	0	0	0	212
07:00	23	3	30	54	81	92	36	2	1	0	0	0	0	0	0	322
08:00	49	10	28	94	126	58	8	2	0	0	0	0	0	0	0	375
09:00	61	3	40	134	136	58	6	1	0	0	0	0	0	0	0	439
10:00	72	14	59	146	183	68	10	0	0	0	0	0	0	0	0	552
11:00	87	35	118	158	125	34	1	0	0	0	0	0	0	0	0	558
12 PM	103	21	63	195	154	56	7	0	0	0	0	0	0	0	0	599
13:00	114	37	132	212	149	33	2	0	0	0	0	0	0	0	0	679
14:00	71	23	136	280	132	29	1	0	0	0	0	0	0	0	0	672
15:00	104	28	85	201	162	48	3	1	0	0	0	0	0	0	0	632
16:00	115	26	95	200	156	28	2	0	0	0	0	0	0	0	0	622
17:00	102	11	57	166	195	38	12	0	0	0	0	0	0	0	0	581
18:00	66	5	25	127	176	100	13	3	0	0	0	0	0	0	0	515
19:00	61	1	31	133	174	84	9	0	0	0	0	0	0	0	0	493
20:00	32	9	46	150	168	56	3	1	0	0	0	0	0	0	0	465
21:00	28	4	42	155	183	49	2	1	1	0	0	0	0	0	0	465
22:00	17	2	36	73	139	61	5	2	0	0	0	0	0	0	0	335
23:00	4	7	12	46	101	58	13	2	0	0	0	0	0	0	0	243
Total	1120	248	1069	2615	2706	1169	220	28	4	1	0	0	0	0	0	9180

Daily  
 15th Percentile : 10 MPH  
 50th Percentile : 28 MPH  
 85th Percentile : 35 MPH  
 95th Percentile : 39 MPH  
  
 Mean Speed(Average) : 26 MPH  
 10 MPH Pace Speed : 26-35 MPH  
 Number in Pace : 4456  
 Percent in Pace : 48.5%  
 Number of Vehicles > 30 MPH : 3705  
 Percent of Vehicles > 30 MPH : 40.4%



Old Colony Planning Council  
 70 School Street  
 Brockton, MA 02301  
 (508) 583-1833  
 www.ocpcrpa.org

Community: Plymouth  
 Com#\_UR/FC: 239\_U5  
 Recorder #: Jamar #17  
 Layout: L6 Basic (2')

Station ID:  
 Site Code: 239  
 Date Start: 15-Jun-11  
 Date End: 21-Jun-11  
 Samoset St (44), east of Standish Ave

WB

Start Time	15	16	21	26	31	36	41	46	51	56	61	66	71	76	999	Total
06/18/11	4	0	9	42	124	90	21	3	0	0	0	0	0	0	0	293
01:00	1	1	3	13	58	36	15	3	0	0	0	0	0	0	0	130
02:00	1	0	2	7	7	16	10	2	0	0	0	0	0	0	0	45
03:00	0	0	0	4	8	11	1	1	0	0	0	0	0	0	0	25
04:00	0	0	0	5	5	6	3	1	0	0	0	0	0	0	0	20
05:00	1	0	3	9	14	16	3	0	0	0	0	0	0	0	0	46
06:00	0	1	5	18	29	27	23	3	1	1	0	0	0	0	0	108
07:00	4	2	12	40	59	72	20	5	1	0	0	0	0	0	0	215
08:00	19	0	11	64	108	79	23	3	0	0	0	0	0	0	0	307
09:00	32	6	34	125	112	73	13	0	0	0	0	0	0	0	0	395
10:00	60	9	34	152	212	83	8	1	0	0	0	0	0	0	0	559
11:00	71	3	38	156	167	68	13	3	0	0	0	0	0	0	0	519
12 PM	79	7	60	169	193	69	8	0	0	0	0	0	0	0	0	585
13:00	105	12	62	204	169	30	3	0	0	0	0	0	0	0	0	585
14:00	90	10	41	188	221	81	2	0	0	0	0	0	0	0	0	633
15:00	94	5	60	224	220	78	8	1	0	0	0	0	0	0	0	690
16:00	96	19	82	210	203	62	6	1	0	0	0	0	0	0	0	679
17:00	111	13	63	190	171	69	10	0	0	1	0	0	0	0	0	628
18:00	83	2	41	183	222	68	7	1	0	0	0	0	0	0	0	607
19:00	64	10	46	162	209	57	16	1	0	0	0	0	0	0	0	565
20:00	54	3	53	213	189	53	10	0	0	0	0	0	0	0	0	575
21:00	56	5	77	219	176	35	5	0	0	0	0	0	0	0	0	573
22:00	24	2	37	123	162	65	7	1	0	0	0	0	0	0	0	421
23:00	11	1	20	101	126	78	6	2	0	0	0	0	0	0	0	345
Total	1060	111	793	2821	3164	1322	241	32	2	2	0	0	0	0	0	9548

Daily  
 15th Percentile : 11 MPH  
 50th Percentile : 29 MPH  
 85th Percentile : 35 MPH  
 95th Percentile : 39 MPH  
 Mean Speed(Average) : 27 MPH  
 10 MPH Pace Speed : 27-36 MPH  
 Number in Pace : 5052  
 Percent in Pace : 52.9%  
 Number of Vehicles > 30 MPH : 4314  
 Percent of Vehicles > 30 MPH : 45.2%

Old Colony Planning Council  
 70 School Street  
 Brockton, MA 02301  
 (508) 583-1833  
 www.ocpcrpa.org

Community: Plymouth  
 Com#\_UR/FC: 239\_U5  
 Recorder #: Jamar #17  
 Layout: L6 Basic (2')

Station ID:  
 Site Code: 239  
 Date Start: 15-Jun-11  
 Date End: 21-Jun-11  
 Samoset St (44), east of Standish Ave

WB

Start Time	1	16	21	26	31	36	41	46	51	56	61	66	71	76	999	Total
	15	20	25	30	35	40	45	50	55	60	65	70	75			
06/19/11	11	0	10	55	161	103	27	2	0	0	0	0	0	0	0	369
01:00	2	4	6	43	83	66	14	5	0	0	0	0	0	0	0	223
02:00	1	1	4	12	22	27	10	5	1	0	0	0	0	0	0	83
03:00	0	0	2	3	9	8	4	1	0	0	0	0	0	0	0	27
04:00	0	0	3	6	7	1	2	0	0	0	0	0	0	0	0	19
05:00	0	0	2	6	13	10	6	0	0	0	0	0	0	0	0	37
06:00	2	2	4	9	23	28	12	2	0	0	0	0	0	0	0	82
07:00	4	2	8	16	50	45	16	7	0	0	0	0	0	0	0	148
08:00	20	2	17	60	74	82	21	5	1	0	0	0	0	0	0	282
09:00	26	11	24	91	115	70	20	1	0	0	0	0	0	0	0	358
10:00	49	3	44	136	159	77	9	2	0	0	0	0	0	0	0	479
11:00	86	9	44	186	198	56	6	1	0	0	0	0	0	0	0	586
12 PM	110	24	103	211	142	28	2	0	0	0	0	0	0	0	0	620
13:00	119	17	95	171	126	22	1	0	0	0	0	0	0	0	0	551
14:00	100	11	69	187	138	46	7	1	0	0	0	0	0	0	0	559
15:00	95	14	58	197	228	75	12	2	0	0	0	0	0	0	0	681
16:00	89	16	82	202	238	82	6	2	0	0	0	0	0	0	0	717
17:00	66	7	69	185	225	104	18	3	0	0	0	0	0	0	0	677
18:00	45	3	46	162	236	103	14	1	0	0	0	0	0	0	0	610
19:00	53	4	60	169	242	72	11	3	1	0	0	0	0	0	0	615
20:00	32	5	52	206	209	58	7	3	0	0	0	0	0	0	0	572
21:00	16	5	27	107	157	62	11	0	0	0	0	0	0	0	0	385
22:00	7	0	9	44	105	68	12	7	1	0	0	0	0	0	0	253
23:00	2	1	9	17	56	57	18	4	0	0	0	0	0	0	0	164
Total	935	141	847	2481	3016	1350	266	57	4	0	0	0	0	0	0	9097

Daily  
 15th Percentile : 12 MPH  
 50th Percentile : 29 MPH  
 85th Percentile : 35 MPH  
 95th Percentile : 39 MPH  
  
 Mean Speed(Average) : 27 MPH  
 10 MPH Pace Speed : 27-36 MPH  
 Number in Pace : 4715  
 Percent in Pace : 51.8%  
 Number of Vehicles > 30 MPH : 4247  
 Percent of Vehicles > 30 MPH : 46.7%

Old Colony Planning Council  
 70 School Street  
 Brockton, MA 02301  
 (508) 583-1833  
 www.ocpcrpa.org

Community: Plymouth  
 Com#\_UR/FC: 239\_U5  
 Recorder #: Jamar #17  
 Layout: L6 Basic (2')

Station ID:  
 Site Code: 239  
 Date Start: 15-Jun-11  
 Date End: 21-Jun-11  
 Samoset St (44), east of Standish Ave

WB

Start Time	1	16	21	26	31	36	41	46	51	56	61	66	71	76	999	Total
	15	20	25	30	35	40	45	50	55	60	65	70	75			
06/20/11	0	1	4	11	23	27	15	2	0	0	0	0	0	0	0	83
01:00	0	0	0	3	12	16	13	2	0	0	1	0	0	0	0	47
02:00	0	0	0	3	4	4	7	0	0	0	0	0	0	0	0	18
03:00	0	0	1	4	6	0	1	1	1	0	0	0	0	0	0	14
04:00	1	0	3	3	13	9	3	3	1	0	0	0	0	0	0	36
05:00	1	1	11	24	12	23	15	2	0	0	0	0	0	0	0	89
06:00	10	2	12	38	47	66	26	3	0	0	0	0	0	0	0	204
07:00	23	5	30	60	91	89	30	5	0	0	0	0	0	0	0	333
08:00	34	11	30	83	131	76	9	1	0	0	0	0	0	0	0	375
09:00	49	7	39	108	135	59	12	2	0	0	0	0	0	0	0	411
10:00	52	10	43	114	139	67	16	2	0	0	0	0	0	0	0	443
11:00	62	13	46	149	150	51	6	0	0	0	0	0	0	0	0	477
12 PM	87	24	80	176	155	40	2	1	0	0	0	0	0	0	0	565
13:00	86	10	72	214	154	42	4	0	0	0	0	0	0	0	0	582
14:00	116	20	108	174	177	53	5	1	1	0	0	0	0	0	0	655
15:00	108	13	83	234	176	47	4	0	0	0	0	0	0	0	0	665
16:00	112	18	57	186	171	66	4	0	0	0	0	0	0	0	0	614
17:00	102	27	83	176	167	54	10	1	1	0	0	0	0	0	0	621
18:00	57	1	26	103	161	89	16	1	1	0	0	0	0	0	0	455
19:00	47	1	22	127	210	99	17	2	0	0	0	0	0	0	0	525
20:00	35	1	37	143	187	70	12	3	0	0	0	0	0	0	0	488
21:00	21	0	26	103	147	62	13	2	0	0	0	0	0	0	0	374
22:00	9	1	7	42	83	61	19	0	0	0	0	0	0	0	0	222
23:00	4	1	9	14	57	53	12	2	0	0	0	0	0	0	0	152
Total	1016	167	829	2292	2608	1223	271	36	5	0	1	0	0	0	0	8448

Daily  
 15th Percentile : 10 MPH  
 50th Percentile : 28 MPH  
 85th Percentile : 35 MPH  
 95th Percentile : 39 MPH  
  
 Mean Speed(Average) : 27 MPH  
 10 MPH Pace Speed : 27-36 MPH  
 Number in Pace : 4134  
 Percent in Pace : 48.9%  
 Number of Vehicles > 30 MPH : 3712  
 Percent of Vehicles > 30 MPH : 43.9%

Community: Plymouth  
 Com#\_UR/FC: 239\_U5  
 Recorder #: Jamar #17  
 Layout: L6 Basic (2')

Station ID:  
 Site Code: 239  
 Date Start: 15-Jun-11  
 Date End: 21-Jun-11  
 Samoset St (44), east of Standish Ave

WB

Start Time	1	16	21	26	31	36	41	46	51	56	61	66	71	76	999	Total
Time	15	20	25	30	35	40	45	50	55	60	65	70	75	76		
06/21/11	3	2	3	11	33	41	17	1	1	0	0	0	0	0	0	112
01:00	0	0	1	4	13	23	6	1	0	0	0	0	0	0	0	48
02:00	0	0	0	3	2	5	3	1	0	0	0	0	0	0	0	14
03:00	0	0	0	5	2	2	2	0	0	0	0	0	0	0	0	11
04:00	1	0	3	5	4	10	7	1	0	0	0	0	0	0	0	31
05:00	3	1	8	21	24	25	14	2	0	0	0	0	0	0	0	98
06:00	3	4	14	48	48	58	25	10	0	0	0	0	0	0	0	210
07:00	20	1	22	80	92	74	16	5	0	0	0	0	0	0	0	310
08:00	27	3	21	74	140	84	12	1	1	0	0	0	0	0	0	363
09:00	39	10	52	105	125	75	13	3	1	0	0	0	0	0	0	423
10:00	71	10	52	113	162	59	8	1	0	0	0	0	0	0	0	476
11:00	67	14	60	177	176	52	6	1	0	0	0	0	0	0	0	553
12 PM	96	25	82	185	160	45	4	1	0	0	0	0	0	0	0	598
13:00	70	15	88	189	200	61	3	1	0	0	0	0	0	0	0	627
14:00	92	26	97	245	146	35	4	0	0	0	0	0	0	0	0	645
15:00	169	6	39	55	27	9	0	0	0	0	0	0	0	0	0	305
16:00	157	20	68	90	92	35	3	0	0	0	0	0	0	0	0	465
17:00	69	15	60	159	188	84	15	0	0	0	0	0	0	0	0	590
18:00	91	8	46	114	163	64	3	1	0	0	0	0	0	0	0	490
19:00	44	4	44	153	186	63	5	1	0	0	0	0	0	0	0	500
20:00	36	6	51	157	207	58	13	0	0	0	0	0	0	0	0	528
21:00	26	6	32	110	176	61	10	0	0	0	0	0	0	0	0	421
22:00	8	0	12	71	108	76	16	3	0	0	0	0	0	0	0	294
23:00	3	0	6	17	62	51	12	1	0	0	0	0	0	0	0	152
Total	1095	176	861	2191	2536	1150	217	35	3	0	0	0	0	0	0	8264

Daily  
 15th Percentile : 10 MPH  
 50th Percentile : 28 MPH  
 85th Percentile : 35 MPH  
 95th Percentile : 39 MPH  
  
 Mean Speed(Average) : 26 MPH  
 10 MPH Pace Speed : 27-36 MPH  
 Number in Pace : 3949  
 Percent in Pace : 47.8%  
 Number of Vehicles > 30 MPH : 3492  
 Percent of Vehicles > 30 MPH : 42.3%

Grand Total	7356	1242	6021	17266	19698	8724	1748	264	25	6	1	2	0	0	62353
-------------	------	------	------	-------	-------	------	------	-----	----	---	---	---	---	---	-------

Overall  
 15th Percentile : 11 MPH  
 50th Percentile : 28 MPH  
 85th Percentile : 35 MPH  
 95th Percentile : 39 MPH  
  
 Mean Speed(Average) : 27 MPH  
 10 MPH Pace Speed : 27-36 MPH  
 Number in Pace : 31120  
 Percent in Pace : 49.9%  
 Number of Vehicles > 30 MPH : 27325  
 Percent of Vehicles > 30 MPH : 43.8%

Community: Plymouth  
 Com#\_UR/FC: 239\_U5  
 Recorder #: Jamar #17  
 Layout: L6 Basic (2')

Station ID:  
 Site Code: 239  
 Date Start: 15-Jun-11  
 Date End: 21-Jun-11  
 Samoset St (44), east of Standish Ave

EB, WB

Start Time	15	16	21	26	31	36	41	46	51	56	61	66	71	76	999	Total
06/15/11	2	2	15	22	29	25	10	1	0	0	0	0	0	0	0	106
01:00	0	2	9	12	21	10	8	2	0	0	0	0	0	0	0	64
02:00	0	0	3	5	11	5	4	0	0	0	0	0	0	0	0	28
03:00	0	1	2	8	5	3	0	0	0	0	0	0	0	0	0	19
04:00	0	1	5	10	17	9	8	1	1	0	0	0	0	0	0	52
05:00	6	4	23	57	60	38	18	4	2	0	0	0	0	0	0	212
06:00	15	14	55	154	128	65	31	4	1	0	0	0	0	0	0	467
07:00	52	44	133	241	210	98	15	3	1	0	0	0	0	0	0	797
08:00	117	77	299	269	171	45	9	3	0	0	0	0	0	0	0	990
09:00	141	121	312	344	199	75	9	0	0	1	0	0	0	0	0	1202
10:00	135	87	239	316	234	89	12	2	0	0	0	0	0	0	0	1114
11:00	182	118	333	303	187	72	18	3	0	0	0	0	0	0	0	1216
12 PM	164	103	330	390	248	71	3	0	0	0	0	0	0	0	0	1309
13:00	161	96	306	374	243	56	4	0	0	0	0	0	0	0	0	1240
14:00	157	136	321	360	240	66	11	0	0	0	0	0	0	0	0	1291
15:00	252	184	338	318	167	30	1	0	1	0	0	0	0	0	0	1291
16:00	238	161	362	323	180	39	7	1	0	0	0	0	0	0	0	1311
17:00	259	145	364	331	196	50	9	1	0	0	0	0	0	0	0	1355
18:00	151	80	352	354	256	84	7	3	0	0	0	0	0	0	0	1287
19:00	93	39	246	349	280	108	12	2	1	0	0	0	0	0	0	1130
20:00	58	29	149	283	259	85	20	7	1	0	0	0	0	0	0	891
21:00	21	11	90	148	194	79	21	3	0	1	0	0	0	0	0	568
22:00	10	5	51	95	102	39	16	2	0	0	0	1	0	0	0	321
23:00	14	6	56	91	132	95	14	1	1	0	0	0	0	0	0	410
Total	2228	1466	4393	5157	3769	1336	267	43	9	2	0	1	0	0	0	18671

Daily  
 15th Percentile : 10 MPH  
 50th Percentile : 24 MPH  
 85th Percentile : 32 MPH  
 95th Percentile : 37 MPH  
  
 Mean Speed(Average) : 24 MPH  
 10 MPH Pace Speed : 23-32 MPH  
 Number in Pace : 8196  
 Percent in Pace : 43.9%  
 Number of Vehicles > 30 MPH : 4929  
 Percent of Vehicles > 30 MPH : 26.4%

Community: Plymouth  
 Com#\_UR/FC: 239\_U5  
 Recorder #: Jamar #17  
 Layout: L6 Basic (2')

Station ID:  
 Site Code: 239  
 Date Start: 15-Jun-11  
 Date End: 21-Jun-11  
 Samoset St (44), east of Standish Ave

EB, WB

Start Time	15	16	21	26	31	36	41	46	51	56	61	66	71	76	999	Total
06/16/11	3	2	26	52	67	74	20	2	0	0	0	0	0	0	0	246
01:00	1	4	9	24	37	23	4	1	0	0	0	0	0	0	0	103
02:00	11	2	7	9	11	10	4	0	0	0	0	0	0	0	0	54
03:00	0	1	2	5	10	1	4	0	0	0	0	0	0	0	0	23
04:00	1	1	6	14	11	5	4	0	0	0	0	0	0	0	0	42
05:00	1	3	23	51	51	43	11	7	0	1	0	0	0	0	0	191
06:00	11	13	60	119	121	74	32	7	0	0	0	0	0	0	0	437
07:00	37	15	120	191	181	122	31	2	0	0	0	0	0	0	0	699
08:00	109	49	236	275	226	82	15	3	0	0	0	0	0	0	0	995
09:00	107	48	323	287	210	84	16	1	0	0	0	0	0	0	0	1076
10:00	154	64	238	319	234	93	8	3	0	0	0	0	0	0	0	1113
11:00	174	130	319	367	185	53	5	0	0	0	0	0	0	0	0	1233
12 PM	183	85	371	391	238	60	6	0	0	0	0	0	0	0	0	1334
13:00	202	132	316	323	267	61	8	0	0	0	0	0	0	0	0	1309
14:00	190	98	322	415	230	79	11	0	0	0	0	0	0	0	0	1345
15:00	304	156	291	373	136	29	3	0	0	0	0	0	0	0	0	1292
16:00	275	144	424	313	209	59	8	1	0	0	0	0	0	0	0	1433
17:00	195	100	435	362	238	65	9	1	0	0	0	0	0	0	0	1405
18:00	176	132	388	354	218	69	10	0	0	0	0	1	0	0	0	1348
19:00	131	104	318	340	265	76	12	1	0	0	0	0	0	0	0	1247
20:00	81	60	286	420	263	56	15	0	0	0	0	0	0	0	0	1181
21:00	49	29	177	279	224	58	12	0	1	0	0	0	0	0	0	829
22:00	22	9	74	192	182	77	20	5	0	1	0	0	0	0	0	582
23:00	13	8	34	66	127	66	15	0	0	0	0	0	0	0	0	329
Total	2430	1389	4805	5541	3941	1419	283	34	1	2	0	1	0	0	0	19846

Daily  
 15th Percentile : 10 MPH  
 50th Percentile : 24 MPH  
 85th Percentile : 32 MPH  
 95th Percentile : 37 MPH  
  
 Mean Speed(Average) : 24 MPH  
 10 MPH Pace Speed : 23-32 MPH  
 Number in Pace : 8827  
 Percent in Pace : 44.5%  
 Number of Vehicles > 30 MPH : 5184  
 Percent of Vehicles > 30 MPH : 26.1%

Community: Plymouth  
 Com#\_UR/FC: 239\_U5  
 Recorder #: Jamar #17  
 Layout: L6 Basic (2')

Station ID:  
 Site Code: 239  
 Date Start: 15-Jun-11  
 Date End: 21-Jun-11  
 Samoset St (44), east of Standish Ave

EB, WB

Start Time	15	16	21	26	31	36	41	46	51	56	61	66	71	76	999	Total
06/17/11	2	4	16	36	65	59	23	4	0	0	0	0	0	0	0	209
01:00	1	2	14	26	44	47	14	1	0	0	0	0	0	0	0	149
02:00	0	1	3	14	6	14	5	0	1	1	0	0	0	0	0	45
03:00	0	0	1	4	11	5	0	0	0	0	0	0	0	0	0	21
04:00	0	2	14	19	13	16	3	1	0	0	0	0	0	0	0	68
05:00	3	2	29	57	46	31	12	3	0	0	0	0	0	0	0	183
06:00	16	11	42	98	111	75	33	4	1	0	0	0	0	0	0	391
07:00	49	28	113	187	165	106	38	2	1	0	0	0	0	0	0	689
08:00	146	99	299	259	163	59	8	2	0	0	0	0	0	0	0	1035
09:00	153	95	296	307	184	61	6	1	0	0	0	0	0	0	0	1103
10:00	146	76	319	363	233	72	10	0	0	0	0	0	0	0	0	1219
11:00	226	211	391	282	141	36	2	0	0	0	0	0	0	0	0	1289
12 PM	277	149	328	339	190	60	7	0	0	0	0	0	0	0	0	1350
13:00	244	165	388	337	165	35	2	0	0	0	0	0	0	0	0	1336
14:00	177	133	359	435	163	30	1	0	0	0	0	0	0	0	0	1298
15:00	244	210	334	327	174	50	3	1	0	0	0	0	0	0	0	1343
16:00	264	146	363	352	183	29	3	0	0	0	0	0	0	0	0	1340
17:00	231	224	398	315	214	40	12	0	0	0	0	0	0	0	0	1434
18:00	131	114	366	341	244	103	13	3	0	0	0	0	0	0	0	1315
19:00	123	72	291	371	244	92	9	0	0	0	0	0	0	0	0	1202
20:00	71	56	210	340	247	61	3	1	0	0	0	0	0	0	0	989
21:00	62	24	161	329	248	63	2	1	1	0	0	0	0	0	0	891
22:00	38	23	118	199	190	66	5	2	0	0	0	0	0	0	0	641
23:00	11	18	64	129	126	61	13	2	0	0	0	0	0	0	0	424
Total	2615	1865	4917	5466	3570	1271	227	28	4	1	0	0	0	0	0	19964

Daily  
 15th Percentile : 10 MPH  
 50th Percentile : 24 MPH  
 85th Percentile : 32 MPH  
 95th Percentile : 36 MPH  
  
 Mean Speed(Average) : 23 MPH  
 10 MPH Pace Speed : 22-31 MPH  
 Number in Pace : 8611  
 Percent in Pace : 43.1%  
 Number of Vehicles > 30 MPH : 4627  
 Percent of Vehicles > 30 MPH : 23.2%

Community: Plymouth  
 Com#\_UR/FC: 239\_U5  
 Recorder #: Jamar #17  
 Layout: L6 Basic (2')

Station ID:  
 Site Code: 239  
 Date Start: 15-Jun-11  
 Date End: 21-Jun-11  
 Samoset St (44), east of Standish Ave

EB, WB

Start Time	15	16	21	26	31	36	41	46	51	56	61	66	71	76	999	Total
06/18/11	8	5	40	83	151	96	21	3	0	0	0	0	0	0	0	407
01:00	1	1	24	35	71	38	15	3	0	0	0	0	0	0	0	188
02:00	1	1	8	17	14	16	10	2	0	0	0	0	0	0	0	69
03:00	0	0	7	10	18	16	1	1	0	0	0	0	0	0	0	53
04:00	1	0	5	23	14	9	3	1	0	0	0	0	0	0	0	56
05:00	1	4	17	51	41	21	5	0	0	0	0	0	0	0	0	140
06:00	1	5	25	81	87	37	24	3	1	1	0	0	0	0	0	265
07:00	12	11	66	157	149	85	26	5	1	0	0	0	0	0	0	512
08:00	41	33	105	249	207	84	25	3	0	0	0	0	0	0	0	747
09:00	63	69	265	325	180	81	13	0	0	0	0	0	0	0	0	996
10:00	120	145	314	337	252	87	8	1	0	0	0	0	0	0	0	1264
11:00	151	90	364	381	210	73	13	3	0	0	0	0	0	0	0	1285
12 PM	166	126	426	360	225	71	8	0	0	0	0	0	0	0	0	1382
13:00	212	128	395	415	205	34	3	0	0	0	0	0	0	0	0	1392
14:00	167	150	343	348	259	84	2	0	0	0	0	0	0	0	0	1353
15:00	189	95	382	419	247	80	8	1	0	0	0	0	0	0	0	1421
16:00	204	173	330	365	246	66	6	1	0	0	0	0	0	0	0	1391
17:00	218	108	370	396	219	75	10	0	0	1	0	0	0	0	0	1397
18:00	184	76	333	418	267	71	7	1	0	0	0	0	0	0	0	1357
19:00	107	34	288	408	269	64	16	1	0	0	0	0	0	0	0	1187
20:00	110	49	256	404	256	60	10	0	0	0	0	0	0	0	0	1145
21:00	99	54	232	392	265	40	6	0	0	0	0	0	0	0	0	1088
22:00	48	16	134	257	248	78	8	1	0	0	0	0	0	0	0	790
23:00	23	21	107	207	177	85	7	2	0	0	0	0	0	0	0	629
Total	2127	1394	4836	6138	4277	1451	255	32	2	2	0	0	0	0	0	20514

Daily  
 15th Percentile : 11 MPH  
 50th Percentile : 25 MPH  
 85th Percentile : 33 MPH  
 95th Percentile : 37 MPH  
  
 Mean Speed(Average) : 24 MPH  
 10 MPH Pace Speed : 23-32 MPH  
 Number in Pace : 9625  
 Percent in Pace : 46.9%  
 Number of Vehicles > 30 MPH : 5589  
 Percent of Vehicles > 30 MPH : 27.2%



Community: Plymouth  
 Com#\_UR/FC: 239\_U5  
 Recorder #: Jamar #17  
 Layout: L6 Basic (2')

Station ID:  
 Site Code: 239  
 Date Start: 15-Jun-11  
 Date End: 21-Jun-11  
 Samoset St (44), east of Standish Ave

EB, WB

Start Time	15	16 20	21 25	26 30	31 35	36 40	41 45	46 50	51 55	56 60	61 65	66 70	71 75	76 999	Total
06/19/11	16	2	42	112	189	113	27	2	0	0	0	0	0	0	503
01:00	3	8	31	77	104	69	15	5	0	0	0	0	0	0	312
02:00	2	1	9	26	34	30	10	5	1	0	0	0	0	0	118
03:00	3	1	6	12	12	9	4	1	0	0	0	0	0	0	48
04:00	1	0	10	19	20	3	2	0	0	0	0	0	0	0	55
05:00	1	3	23	41	48	14	6	0	0	0	0	0	0	0	136
06:00	5	4	22	78	69	38	13	2	0	0	0	0	0	0	231
07:00	11	6	39	149	154	59	16	7	0	0	0	0	0	0	441
08:00	42	40	156	206	162	93	21	5	1	0	0	0	0	0	726
09:00	62	60	255	276	188	82	20	1	0	0	0	0	0	0	944
10:00	103	125	310	351	210	86	9	2	0	0	0	0	0	0	1196
11:00	206	169	346	346	219	57	6	1	0	0	0	0	0	0	1350
12 PM	339	181	357	333	155	28	2	0	0	0	0	0	0	0	1395
13:00	374	203	340	244	139	22	1	0	0	0	0	0	0	0	1323
14:00	296	167	292	316	158	47	7	1	0	0	0	0	0	0	1284
15:00	184	87	305	376	274	77	12	2	0	0	0	0	0	0	1317
16:00	185	98	332	407	267	85	6	2	0	0	0	0	0	0	1382
17:00	130	66	304	392	298	110	18	3	0	0	0	0	0	0	1321
18:00	104	63	277	386	301	108	14	1	0	0	0	0	0	0	1254
19:00	97	47	236	382	299	79	11	3	1	0	0	0	0	0	1155
20:00	62	38	188	380	268	60	7	3	0	0	0	0	0	0	1006
21:00	35	16	115	251	218	66	11	0	0	0	0	0	0	0	712
22:00	11	7	58	124	156	72	12	7	1	0	0	0	0	0	448
23:00	3	3	45	76	73	62	19	4	0	0	0	0	0	0	285
Total	2275	1395	4098	5360	4015	1469	269	57	4	0	0	0	0	0	18942

Daily  
 15th Percentile : 10 MPH  
 50th Percentile : 25 MPH  
 85th Percentile : 33 MPH  
 95th Percentile : 37 MPH  
  
 Mean Speed(Average) : 24 MPH  
 10 MPH Pace Speed : 23-32 MPH  
 Number in Pace : 8319  
 Percent in Pace : 43.9%  
 Number of Vehicles > 30 MPH : 5274  
 Percent of Vehicles > 30 MPH : 27.8%

Community: Plymouth  
 Com#\_UR/FC: 239\_U5  
 Recorder #: Jamar #17  
 Layout: L6 Basic (2')

Station ID:  
 Site Code: 239  
 Date Start: 15-Jun-11  
 Date End: 21-Jun-11  
 Samoset St (44), east of Standish Ave

EB, WB

Start Time	15	16	21	26	31	36	41	46	51	56	61	66	71	76	999	Total
06/20/11	0	7	19	28	40	30	15	2	0	0	0	0	0	0	0	141
01:00	0	2	7	13	20	20	13	2	0	0	1	0	0	0	0	78
02:00	1	1	2	11	9	4	8	0	0	0	0	0	0	0	0	36
03:00	0	0	2	8	9	0	1	1	1	0	0	0	0	0	0	22
04:00	2	0	7	13	24	13	4	3	1	0	0	0	0	0	0	67
05:00	1	1	19	51	35	27	15	2	0	0	0	0	0	0	0	151
06:00	17	9	42	122	118	71	27	3	0	0	0	0	0	0	0	409
07:00	54	24	143	218	167	102	30	5	0	0	0	0	0	0	0	743
08:00	84	107	255	233	176	79	10	1	0	0	0	0	0	0	0	945
09:00	112	72	256	311	173	64	12	2	0	0	0	0	0	0	0	1002
10:00	140	109	266	279	188	71	16	2	0	0	0	0	0	0	0	1071
11:00	162	138	308	308	189	52	6	0	0	0	0	0	0	0	0	1163
12 PM	222	162	341	316	179	42	2	1	0	0	0	0	0	0	0	1265
13:00	205	135	352	343	171	43	4	0	0	0	0	0	0	0	0	1253
14:00	270	136	343	333	209	56	5	1	1	0	0	0	0	0	0	1354
15:00	218	116	350	408	205	48	4	0	0	0	0	0	0	0	0	1349
16:00	253	154	298	313	195	66	4	0	0	0	0	0	0	0	0	1283
17:00	205	133	381	335	200	56	10	1	1	0	0	0	0	0	0	1322
18:00	125	105	324	338	212	96	16	1	1	0	0	0	0	0	0	1218
19:00	81	30	219	343	254	106	17	2	0	0	0	0	0	0	0	1052
20:00	55	31	197	282	243	77	12	3	0	0	0	0	0	0	0	900
21:00	36	10	99	215	227	72	13	2	0	0	0	0	0	0	0	674
22:00	17	5	57	112	131	70	19	0	0	0	0	0	0	0	0	411
23:00	7	7	32	51	86	56	12	2	0	0	0	0	0	0	0	253
Total	2267	1494	4319	4984	3460	1321	275	36	5	0	1	0	0	0	0	18162

Daily  
 15th Percentile : 10 MPH  
 50th Percentile : 24 MPH  
 85th Percentile : 32 MPH  
 95th Percentile : 37 MPH  
  
 Mean Speed(Average) : 24 MPH  
 10 MPH Pace Speed : 23-32 MPH  
 Number in Pace : 7852  
 Percent in Pace : 43.2%  
 Number of Vehicles > 30 MPH : 4628  
 Percent of Vehicles > 30 MPH : 25.5%

Community: Plymouth  
 Com#\_UR/FC: 239\_U5  
 Recorder #: Jamar #17  
 Layout: L6 Basic (2')

Station ID:  
 Site Code: 239  
 Date Start: 15-Jun-11  
 Date End: 21-Jun-11  
 Samoset St (44), east of Standish Ave

EB, WB

Start Time	15	16 20	21 25	26 30	31 35	36 40	41 45	46 50	51 55	56 60	61 65	66 70	71 75	76 999	Total
06/21/11	5	7	18	30	45	44	17	1	1	0	0	0	0	0	168
01:00	0	2	6	17	23	23	6	1	0	0	0	0	0	0	78
02:00	0	1	5	8	6	6	3	1	0	0	0	0	0	0	30
03:00	0	0	3	8	7	2	3	0	0	0	0	0	0	0	23
04:00	1	1	7	12	11	13	7	1	0	0	0	0	0	0	53
05:00	4	3	20	63	61	30	14	2	0	0	0	0	0	0	197
06:00	8	10	53	127	95	66	26	10	0	0	0	0	0	0	395
07:00	69	29	128	234	173	83	16	5	0	0	0	0	0	0	737
08:00	85	52	206	297	231	88	12	1	1	0	0	0	0	0	973
09:00	117	107	295	273	166	77	13	3	1	0	0	0	0	0	1052
10:00	144	138	310	299	201	61	9	1	0	0	0	0	0	0	1163
11:00	144	127	364	353	209	58	6	1	0	0	0	0	0	0	1262
12 PM	193	146	374	388	195	48	4	1	0	0	0	0	0	0	1349
13:00	190	94	357	367	239	64	3	1	0	0	0	0	0	0	1315
14:00	188	106	363	387	184	39	4	0	0	0	0	0	0	0	1271
15:00	339	221	253	126	32	9	0	0	0	0	0	0	0	0	980
16:00	307	178	309	194	118	37	4	0	0	0	0	0	0	0	1147
17:00	177	138	394	333	234	87	16	0	0	0	0	0	0	0	1379
18:00	183	173	376	291	200	66	4	1	0	0	0	0	0	0	1294
19:00	85	37	255	369	258	67	6	1	0	0	0	0	0	0	1078
20:00	76	37	202	307	256	66	13	0	0	0	0	0	0	0	957
21:00	52	23	124	244	222	65	10	0	0	1	0	0	0	0	741
22:00	25	9	73	154	149	80	16	3	0	0	0	0	0	0	509
23:00	8	7	37	56	91	55	12	1	0	0	0	0	0	0	267
Total	2400	1646	4532	4937	3406	1234	224	35	3	1	0	0	0	0	18418

Daily  
 15th Percentile : 10 MPH  
 50th Percentile : 24 MPH  
 85th Percentile : 32 MPH  
 95th Percentile : 36 MPH  
  
 Mean Speed(Average) : 23 MPH  
 10 MPH Pace Speed : 22-31 MPH  
 Number in Pace : 7892  
 Percent in Pace : 42.8%  
 Number of Vehicles > 30 MPH : 4427  
 Percent of Vehicles > 30 MPH : 24.0%

Grand Total	16342	10649	31900	37583	26438	9501	1800	265	28	8	1	2	0	0	134517
-------------	-------	-------	-------	-------	-------	------	------	-----	----	---	---	---	---	---	--------

Overall  
 15th Percentile : 10 MPH  
 50th Percentile : 24 MPH  
 85th Percentile : 32 MPH  
 95th Percentile : 37 MPH  
  
 Mean Speed(Average) : 24 MPH  
 10 MPH Pace Speed : 23-32 MPH  
 Number in Pace : 59201  
 Percent in Pace : 44.0%  
 Number of Vehicles > 30 MPH : 34642  
 Percent of Vehicles > 30 MPH : 25.8%



Old Colony Planning Council  
 70 School Street  
 Brockton, MA 02301  
 (508) 583-1833  
 www.ocpcrpa.org

Community: Plymouth  
 Com#\_UR/FC: 239\_U5  
 Recorder #: Jamar #17  
 Layout: L6 Basic (2')

Station ID:  
 Site Code: 239  
 Date Start: 15-Jun-11  
 Date End: 21-Jun-11  
 Samoset St (44), east of Standish Ave

EB

Start Time	Bikes	Cars & Trailers	2 Axle Long	Buses	2 Axle 6 Tire	3 Axle Single	4 Axle Single	<5 Axl Double	5 Axle Double	>6 Axl Double	<6 Axl Multi	6 Axle Multi	>6 Axl Multi	Total	Truck Total
06/15/11	0	42	6	0	1	0	0	0	0	0	0	0	0	49	1
01:00	0	23	3	0	0	0	0	0	1	0	0	0	0	27	1
02:00	0	11	0	0	0	0	0	0	0	0	0	0	0	11	0
03:00	0	9	0	0	0	0	0	0	2	0	0	0	0	11	2
04:00	0	19	6	0	2	0	0	0	0	0	0	0	0	27	2
05:00	1	73	19	0	1	3	0	3	0	0	0	0	0	100	7
06:00	2	192	42	0	6	2	0	0	0	0	0	0	0	244	8
07:00	3	348	87	0	6	3	0	3	0	0	0	0	0	450	12
08:00	3	482	109	9	11	3	0	4	0	2	0	0	0	623	29
09:00	9	591	112	4	17	6	0	5	1	0	0	0	0	745	33
10:00	12	481	97	5	9	4	1	3	2	0	0	0	0	614	24
11:00	9	565	90	2	16	6	0	6	0	1	0	0	0	695	31
12 PM	8	567	95	3	7	9	0	8	0	0	0	0	0	697	27
13:00	13	517	95	3	11	6	0	5	0	0	0	0	0	650	25
14:00	15	474	102	1	10	5	0	6	0	2	0	0	0	615	24
15:00	14	523	110	3	19	6	0	10	0	1	0	0	0	686	39
16:00	7	561	105	2	11	8	0	7	0	1	0	0	0	702	29
17:00	13	580	123	0	8	6	0	6	0	2	0	0	0	738	22
18:00	11	589	108	1	8	1	0	6	0	0	0	0	0	724	16
19:00	12	507	92	0	9	1	1	1	0	0	0	0	0	623	12
20:00	7	341	52	0	4	3	0	0	0	0	0	0	0	407	7
21:00	3	223	24	0	2	0	0	1	0	0	0	0	0	253	3
22:00	0	163	13	0	2	0	0	0	0	0	0	0	0	178	2
23:00	0	153	22	0	0	0	0	1	0	0	0	0	0	176	1
Total	142	8034	1512	33	160	72	2	75	6	9	0	0	0	10045	357
Percent	1.4%	80.0%	15.1%	0.3%	1.6%	0.7%	0.0%	0.7%	0.1%	0.1%	0.0%	0.0%	0.0%		
AM Peak	10:00	09:00	09:00	08:00	09:00	09:00	10:00	11:00	03:00	08:00				09:00	09:00
Vol.	12	591	112	9	17	6	1	6	2	2				745	33
PM Peak	14:00	18:00	17:00	12:00	15:00	12:00	19:00	15:00		14:00				17:00	15:00
Vol.	15	589	123	3	19	9	1	10		2				738	39

Old Colony Planning Council  
 70 School Street  
 Brockton, MA 02301  
 (508) 583-1833  
 www.ocpcrpa.org

Community: Plymouth  
 Com#\_UR/FC: 239\_U5  
 Recorder #: Jamar #17  
 Layout: L6 Basic (2')

Station ID:  
 Site Code: 239  
 Date Start: 15-Jun-11  
 Date End: 21-Jun-11  
 Samoset St (44), east of Standish Ave

EB

Start Time	Bikes	Cars & Trailers	2 Axle Long	Buses	2 Axle 6 Tire	3 Axle Single	4 Axle Single	<5 Axl Double	5 Axle Double	>6 Axl Double	<6 Axl Multi	6 Axle Multi	>6 Axl Multi	Total	Truck Total
06/16/11	0	88	9	0	1	0	0	0	0	0	0	0	0	98	1
01:00	0	41	4	1	0	0	0	0	0	0	0	0	0	46	1
02:00	0	14	3	0	2	0	0	0	0	0	0	0	0	19	2
03:00	0	10	2	0	0	0	0	0	0	0	0	0	0	12	0
04:00	0	14	8	0	1	0	0	0	0	0	0	0	0	23	1
05:00	1	64	19	0	5	1	0	0	2	0	0	0	0	92	8
06:00	1	144	55	0	4	2	0	3	1	0	0	0	0	210	10
07:00	3	278	75	1	8	2	0	3	0	1	0	0	0	371	15
08:00	6	486	93	7	14	4	0	3	0	0	0	0	0	613	28
09:00	5	519	102	4	14	4	0	10	2	0	0	0	0	660	34
10:00	12	527	95	4	13	4	0	3	0	1	0	0	0	659	25
11:00	18	552	112	4	14	3	0	7	0	0	0	0	0	710	28
12 PM	18	583	98	4	11	2	0	3	0	0	0	1	0	720	21
13:00	22	564	107	1	14	5	0	6	0	0	0	0	0	719	26
14:00	19	520	90	0	8	4	0	4	0	3	0	0	0	648	19
15:00	15	527	110	2	15	6	0	5	2	0	0	0	0	682	30
16:00	17	604	123	3	14	5	0	11	0	0	0	0	0	777	33
17:00	15	663	114	0	13	5	0	4	1	1	0	0	0	816	24
18:00	21	641	97	0	12	5	0	8	0	1	0	0	0	785	26
19:00	10	565	85	0	9	3	0	1	0	0	0	0	0	673	13
20:00	18	434	56	0	10	3	0	1	1	0	0	0	0	523	15
21:00	4	316	37	0	5	1	0	1	0	0	0	0	0	364	7
22:00	3	208	33	0	4	2	0	0	0	0	0	0	0	250	6
23:00	5	125	13	0	0	0	0	0	0	0	0	0	0	143	0
Total	213	8487	1540	31	191	61	0	73	9	7	0	1	0	10613	373
Percent	2.0%	80.0%	14.5%	0.3%	1.8%	0.6%	0.0%	0.7%	0.1%	0.1%	0.0%	0.0%	0.0%		
AM Peak	11:00	11:00	11:00	08:00	08:00	08:00		09:00	05:00	07:00				11:00	09:00
Vol.	18	552	112	7	14	4		10	2	1				710	34
PM Peak	13:00	17:00	16:00	12:00	15:00	15:00		16:00	15:00	14:00		12:00		17:00	16:00
Vol.	22	663	123	4	15	6		11	2	3		1		816	33

Old Colony Planning Council  
 70 School Street  
 Brockton, MA 02301  
 (508) 583-1833  
 www.ocpcrpa.org

Community: Plymouth  
 Com#\_UR/FC: 239\_U5  
 Recorder #: Jamar #17  
 Layout: L6 Basic (2')

Station ID:  
 Site Code: 239  
 Date Start: 15-Jun-11  
 Date End: 21-Jun-11  
 Samoset St (44), east of Standish Ave

EB

Start Time	Bikes	Cars & Trailers	2 Axle Long	Buses	2 Axle 6 Tire	3 Axle Single	4 Axle Single	<5 Axl Double	5 Axle Double	>6 Axl Double	<6 Axl Multi	6 Axle Multi	>6 Axl Multi	Total	Truck Total
06/17/11	0	49	6	0	0	0	0	0	0	0	0	0	0	55	0
01:00	0	43	8	0	2	0	0	0	0	0	0	0	0	53	2
02:00	0	11	2	0	1	0	0	0	0	0	0	0	0	14	1
03:00	0	9	1	0	1	0	0	0	0	0	0	0	0	11	1
04:00	0	23	11	0	4	0	0	2	0	0	0	0	0	40	6
05:00	0	54	19	0	3	1	0	3	1	0	0	0	0	81	8
06:00	2	133	33	2	5	2	0	0	1	0	0	0	0	178	10
07:00	2	290	59	2	7	3	0	1	0	0	0	0	0	364	13
08:00	4	524	98	8	15	2	0	6	0	1	0	0	0	658	32
09:00	9	516	104	6	14	6	0	6	1	0	0	0	0	662	33
10:00	7	556	72	6	14	7	0	3	1	0	0	0	0	666	31
11:00	7	585	110	5	13	4	1	3	1	0	0	0	0	729	27
12 PM	8	592	114	1	21	7	0	3	0	1	0	0	0	747	33
13:00	14	490	111	2	23	4	1	8	0	2	0	0	0	655	40
14:00	7	497	93	0	21	1	0	4	0	0	0	0	0	623	26
15:00	11	561	114	2	13	6	0	2	0	0	0	0	0	709	23
16:00	10	570	107	3	15	7	0	1	0	0	1	0	1	715	28
17:00	7	691	128	1	10	8	0	5	1	1	0	0	0	852	26
18:00	7	678	103	1	7	3	0	1	0	0	0	0	0	800	12
19:00	4	589	98	0	9	5	0	1	0	0	0	0	0	706	15
20:00	5	442	69	0	5	0	0	1	0	0	0	0	0	522	6
21:00	4	375	42	0	2	2	0	0	0	1	0	0	0	426	5
22:00	0	279	25	0	1	1	0	0	0	0	0	0	0	306	2
23:00	0	165	13	0	3	0	0	0	0	0	0	0	0	181	3
Total	108	8722	1540	39	209	69	2	50	6	6	1	0	1	10753	383
Percent	1.0%	81.1%	14.3%	0.4%	1.9%	0.6%	0.0%	0.5%	0.1%	0.1%	0.0%	0.0%	0.0%		
AM Peak	09:00	11:00	11:00	08:00	08:00	10:00	11:00	08:00	05:00	08:00				11:00	09:00
Vol.	9	585	110	8	15	7	1	6	1	1				729	33
PM Peak	13:00	17:00	17:00	16:00	13:00	17:00	13:00	13:00	17:00	13:00	16:00		16:00	17:00	13:00
Vol.	14	691	128	3	23	8	1	8	1	2	1		1	852	40

Old Colony Planning Council  
 70 School Street  
 Brockton, MA 02301  
 (508) 583-1833  
 www.ocpcrpa.org

Community: Plymouth  
 Com#\_UR/FC: 239\_U5  
 Recorder #: Jamar #17  
 Layout: L6 Basic (2')

Station ID:  
 Site Code: 239  
 Date Start: 15-Jun-11  
 Date End: 21-Jun-11  
 Samoset St (44), east of Standish Ave

EB

Start Time	Bikes	Cars & Trailers	2 Axle Long	Buses	2 Axle 6 Tire	3 Axle Single	4 Axle Single	<5 Axl Double	5 Axle Double	>6 Axl Double	<6 Axl Multi	6 Axle Multi	>6 Axl Multi	Total	Truck Total
06/18/11	2	104	8	0	0	0	0	0	0	0	0	0	0	114	0
01:00	0	53	5	0	0	0	0	0	0	0	0	0	0	58	0
02:00	0	22	2	0	0	0	0	0	0	0	0	0	0	24	0
03:00	0	24	3	0	0	0	0	0	1	0	0	0	0	28	1
04:00	0	22	10	0	1	0	0	3	0	0	0	0	0	36	4
05:00	1	67	18	0	3	0	0	5	0	0	0	0	0	94	8
06:00	0	121	30	0	4	0	0	1	1	0	0	0	0	157	6
07:00	0	238	49	0	7	1	0	1	0	0	0	0	0	296	9
08:00	7	368	56	0	6	0	0	1	1	0	0	0	0	439	8
09:00	4	489	93	1	12	0	0	2	1	0	0	0	0	602	16
10:00	14	579	100	0	8	3	0	1	0	0	0	0	0	705	12
11:00	10	632	109	0	11	3	0	1	0	0	0	0	0	766	15
12 PM	13	668	96	0	11	7	0	0	0	0	0	0	0	795	18
13:00	19	669	99	1	9	4	0	5	0	0	0	0	0	806	19
14:00	13	596	93	0	12	4	0	2	0	0	0	0	0	720	18
15:00	14	628	72	1	9	2	0	3	0	0	0	0	0	729	15
16:00	15	612	66	0	7	9	0	0	1	0	0	0	0	710	17
17:00	13	654	82	1	13	4	0	0	0	0	1	0	0	768	19
18:00	25	602	103	1	13	3	0	2	0	0	0	0	0	749	19
19:00	18	510	77	0	12	3	0	2	1	0	0	0	0	623	18
20:00	11	480	63	0	10	4	0	1	1	0	0	0	0	570	16
21:00	8	428	63	0	9	4	0	1	0	0	0	0	0	513	14
22:00	2	318	42	1	1	2	0	2	0	0	0	0	0	368	6
23:00	7	241	27	1	6	2	0	0	0	0	0	0	0	284	9
Total	196	9125	1366	7	164	55	0	33	7	0	1	0	0	10954	267
Percent	1.8%	83.3%	12.5%	0.1%	1.5%	0.5%	0.0%	0.3%	0.1%	0.0%	0.0%	0.0%	0.0%		
AM Peak	10:00	11:00	11:00	09:00	09:00	10:00		05:00	03:00					11:00	09:00
Vol.	14	632	109	1	12	3		5	1					766	16
PM Peak	18:00	13:00	18:00	13:00	17:00	16:00		13:00	16:00		17:00			13:00	13:00
Vol.	25	669	103	1	13	9		5	1		1			806	19



Old Colony Planning Council  
 70 School Street  
 Brockton, MA 02301  
 (508) 583-1833  
 www.ocpcrpa.org

Community: Plymouth  
 Com#\_UR/FC: 239\_U5  
 Recorder #: Jamar #17  
 Layout: L6 Basic (2')

Station ID:  
 Site Code: 239  
 Date Start: 15-Jun-11  
 Date End: 21-Jun-11  
 Samoset St (44), east of Standish Ave

EB

Start Time	Bikes	Cars & Trailers	2 Axle Long	Buses	2 Axle 6 Tire	3 Axle Single	4 Axle Single	<5 Axl Double	5 Axle Double	>6 Axl Double	<6 Axl Multi	6 Axle Multi	>6 Axl Multi	Total	Truck Total
06/19/11	1	113	17	0	2	1	0	0	0	0	0	0	0	134	3
01:00	0	79	9	0	0	1	0	0	0	0	0	0	0	89	1
02:00	0	32	3	0	0	0	0	0	0	0	0	0	0	35	0
03:00	0	16	4	0	0	0	0	0	1	0	0	0	0	21	1
04:00	1	23	5	0	0	0	0	7	0	0	0	0	0	36	7
05:00	0	76	17	0	1	1	0	3	1	0	0	0	0	99	6
06:00	0	112	34	0	0	0	0	2	1	0	0	0	0	149	3
07:00	5	239	45	0	1	2	0	1	0	0	0	0	0	293	4
08:00	6	371	53	2	8	1	0	2	1	0	0	0	0	444	14
09:00	6	499	70	3	5	0	0	2	0	0	0	0	0	585	10
10:00	7	612	84	1	6	3	0	3	0	0	0	0	0	716	13
11:00	18	648	78	0	11	2	0	7	0	0	0	0	0	764	20
12 PM	24	608	110	3	13	12	0	4	0	0	0	0	0	774	32
13:00	28	632	100	0	9	3	0	2	1	0	0	0	0	775	15
14:00	23	582	99	1	12	4	1	2	0	0	0	0	0	724	20
15:00	24	519	74	1	6	6	0	4	1	0	0	0	0	635	18
16:00	25	542	82	0	9	2	0	1	0	0	1	0	0	662	13
17:00	28	534	69	0	6	4	0	1	0	0	1	0	0	643	12
18:00	13	539	83	0	7	2	0	0	0	0	0	0	0	644	9
19:00	12	457	60	0	8	2	0	0	1	0	0	0	0	540	11
20:00	10	375	42	1	4	0	0	0	0	0	0	0	0	432	5
21:00	3	286	35	0	0	0	0	0	0	0	0	0	0	324	0
22:00	0	179	13	0	3	0	0	0	0	0	0	0	0	195	3
23:00	3	108	9	0	1	0	0	0	0	0	0	0	0	121	1
Total	237	8181	1195	12	112	46	1	41	7	0	2	0	0	9834	221
Percent	2.4%	83.2%	12.2%	0.1%	1.1%	0.5%	0.0%	0.4%	0.1%	0.0%	0.0%	0.0%	0.0%		
AM Peak	11:00	11:00	10:00	09:00	11:00	10:00		04:00	03:00					11:00	11:00
Vol.	18	648	84	3	11	3		7	1					764	20
PM Peak	13:00	13:00	12:00	12:00	12:00	12:00	14:00	12:00	13:00		16:00			13:00	12:00
Vol.	28	632	110	3	13	12	1	4	1		1			775	32

Old Colony Planning Council  
 70 School Street  
 Brockton, MA 02301  
 (508) 583-1833  
 www.ocpcrpa.org

Community: Plymouth  
 Com#\_UR/FC: 239\_U5  
 Recorder #: Jamar #17  
 Layout: L6 Basic (2')

Station ID:  
 Site Code: 239  
 Date Start: 15-Jun-11  
 Date End: 21-Jun-11  
 Samoset St (44), east of Standish Ave

EB

Start Time	Bikes	Cars & Trailers	2 Axle Long	Buses	2 Axle 6 Tire	3 Axle Single	4 Axle Single	<5 Axl Double	5 Axle Double	>6 Axl Double	<6 Axl Multi	6 Axle Multi	>6 Axl Multi	Total	Truck Total
06/20/11	2	50	5	0	0	1	0	0	0	0	0	0	0	58	1
01:00	0	27	3	0	0	0	0	1	0	0	0	0	0	31	1
02:00	0	16	2	0	0	0	0	0	0	0	0	0	0	18	0
03:00	0	7	1	0	0	0	0	0	0	0	0	0	0	8	0
04:00	0	16	11	0	3	0	0	0	1	0	0	0	0	31	4
05:00	0	41	17	0	1	2	0	1	0	0	0	0	0	62	4
06:00	1	153	43	1	4	1	0	2	0	0	0	0	0	205	8
07:00	4	332	57	2	5	4	1	3	0	0	0	0	0	408	15
08:00	5	452	79	9	12	5	0	6	0	0	0	0	0	568	32
09:00	9	465	92	4	14	3	0	3	0	0	0	0	0	590	24
10:00	11	505	88	5	10	2	0	5	0	0	0	1	0	627	23
11:00	9	554	98	1	13	6	0	4	0	0	0	0	0	685	24
12 PM	20	548	105	3	19	1	0	3	0	0	0	0	0	699	26
13:00	17	506	109	4	16	10	0	7	0	0	0	0	0	669	37
14:00	14	546	115	1	10	5	0	3	2	0	0	0	0	696	21
15:00	8	566	86	0	17	3	0	3	0	0	0	0	0	683	23
16:00	16	533	99	0	13	4	0	1	0	1	0	0	0	667	19
17:00	16	564	106	0	7	5	0	1	0	0	0	0	0	699	13
18:00	23	629	91	2	10	6	0	1	0	0	0	0	0	762	19
19:00	11	442	61	0	6	4	0	0	0	1	0	0	0	525	11
20:00	11	342	48	0	5	5	0	1	0	0	0	0	0	412	11
21:00	15	247	35	0	3	0	0	0	0	0	0	0	0	300	3
22:00	4	164	19	1	1	0	0	0	0	0	0	0	0	189	2
23:00	1	91	8	0	1	0	0	0	0	0	0	0	0	101	1
Total	197	7796	1378	33	170	67	1	45	3	2	0	1	0	9693	322
Percent	2.0%	80.4%	14.2%	0.3%	1.8%	0.7%	0.0%	0.5%	0.0%	0.0%	0.0%	0.0%	0.0%		
AM Peak	10:00	11:00	11:00	08:00	09:00	11:00	07:00	08:00	04:00			10:00		11:00	08:00
Vol.	11	554	98	9	14	6	1	6	1			1		685	32
PM Peak	18:00	18:00	14:00	13:00	12:00	13:00		13:00	14:00	16:00				18:00	13:00
Vol.	23	629	115	4	19	10		7	2	1				762	37

Old Colony Planning Council  
 70 School Street  
 Brockton, MA 02301  
 (508) 583-1833  
 www.ocpcrpa.org

Community: Plymouth  
 Com#\_UR/FC: 239\_U5  
 Recorder #: Jamar #17  
 Layout: L6 Basic (2')

Station ID:  
 Site Code: 239  
 Date Start: 15-Jun-11  
 Date End: 21-Jun-11  
 Samoset St (44), east of Standish Ave

EB

Start Time	Bikes	Cars & Trailers	2 Axle Long	Buses	2 Axle 6 Tire	3 Axle Single	4 Axle Single	<5 Axl Double	5 Axle Double	>6 Axl Double	<6 Axl Multi	6 Axle Multi	>6 Axl Multi	Total	Truck Total
06/21/11	2	51	3	0	0	0	0	0	0	0	0	0	0	56	0
01:00	0	27	2	0	1	0	0	0	0	0	0	0	0	30	1
02:00	0	14	1	0	0	0	0	1	0	0	0	0	0	16	1
03:00	0	9	3	0	0	0	0	0	0	0	0	0	0	12	0
04:00	0	15	5	0	2	0	0	0	0	0	0	0	0	22	2
05:00	0	62	27	0	4	2	0	3	1	0	0	0	0	99	10
06:00	1	131	46	2	4	0	0	0	0	0	0	0	0	184	6
07:00	6	323	82	3	8	1	0	2	0	0	0	0	0	425	14
08:00	4	488	94	7	12	2	0	3	1	0	0	0	0	611	25
09:00	6	525	71	4	13	3	0	3	0	0	0	0	0	625	23
10:00	9	559	89	2	17	6	0	2	2	0	0	0	0	686	29
11:00	9	578	96	1	19	3	0	1	0	0	0	1	0	708	25
12 PM	7	615	101	2	17	4	0	2	1	0	0	0	0	749	26
13:00	15	558	95	0	11	6	0	0	1	0	0	0	0	686	18
14:00	16	511	73	3	13	7	0	1	0	0	0	0	0	624	24
15:00	17	516	111	1	16	5	0	5	2	0	0	1	0	674	30
16:00	8	537	114	1	9	4	0	4	2	0	1	0	0	680	21
17:00	16	666	87	0	11	2	0	3	0	0	1	0	0	786	17
18:00	21	654	102	1	12	9	0	3	0	0	0	0	0	802	25
19:00	11	481	76	1	7	1	0	0	0	0	0	0	0	577	9
20:00	16	350	57	0	1	3	0	0	0	0	0	0	0	427	4
21:00	7	278	29	0	6	0	0	0	0	0	0	0	0	320	6
22:00	5	177	28	0	3	0	0	0	0	0	0	0	0	213	3
23:00	5	97	9	0	0	0	0	1	2	0	0	0	0	114	3
Total	181	8222	1401	28	186	58	0	34	12	0	2	2	0	10126	322
Percent	1.8%	81.2%	13.8%	0.3%	1.8%	0.6%	0.0%	0.3%	0.1%	0.0%	0.0%	0.0%	0.0%		
AM Peak	10:00	11:00	11:00	08:00	11:00	10:00		05:00	10:00			11:00		11:00	10:00
Vol.	9	578	96	7	19	6		3	2			1		708	29
PM Peak	18:00	17:00	16:00	14:00	12:00	18:00		15:00	15:00		16:00	15:00		18:00	15:00
Vol.	21	666	114	3	17	9		5	2		1	1		802	30
Grand Total	1274	58567	9932	183	1192	428	6	351	50	24	6	4	1	72018	2245
Percent		81.3%	13.8%	0.3%	1.7%	0.6%	0.0%	0.5%	0.1%	0.0%	0.0%	0.0%	0.0%		3.1%

Old Colony Planning Council  
 70 School Street  
 Brockton, MA 02301  
 (508) 583-1833  
 www.ocpcrpa.org

Community: Plymouth  
 Com#\_UR/FC: 239\_U5  
 Recorder #: Jamar #17  
 Layout: L6 Basic (2')

Station ID:  
 Site Code: 239  
 Date Start: 15-Jun-11  
 Date End: 21-Jun-11  
 Samoset St (44), east of Standish Ave

WB	Start Time	Bikes	Cars & Trailers	2 Axle Long	Buses	2 Axle 6 Tire	3 Axle Single	4 Axle Single	<5 Axl Double	5 Axle Double	>6 Axl Double	<6 Axl Multi	6 Axle Multi	>6 Axl Multi	Total	Truck Total
	06/15/11	0	14	37	0	6	0	0	0	0	0	0	0	0	57	6
	01:00	0	7	24	1	5	0	0	0	0	0	0	0	0	37	6
	02:00	0	2	12	0	3	0	0	0	0	0	0	0	0	17	3
	03:00	0	3	3	0	2	0	0	0	0	0	0	0	0	8	2
	04:00	0	4	13	0	7	0	0	0	1	0	0	0	0	25	8
	05:00	2	24	59	0	26	0	0	1	0	0	0	0	0	112	27
	06:00	0	58	123	2	39	0	0	0	0	0	0	0	0	222	41
	07:00	0	104	181	3	55	2	0	3	0	0	0	0	0	348	63
	08:00	6	111	173	4	62	3	0	4	1	0	0	0	0	364	74
	09:00	4	128	259	3	58	1	1	1	0	0	0	0	0	455	64
	10:00	8	158	261	4	63	1	0	3	0	0	0	0	0	498	71
	11:00	7	167	286	0	48	5	0	4	1	0	0	0	0	518	58
	12 PM	6	188	344	3	60	6	0	1	0	0	0	0	0	608	70
	13:00	6	197	318	8	55	2	0	2	0	0	0	0	0	588	67
	14:00	8	217	375	6	61	1	0	4	0	0	0	0	0	672	72
	15:00	11	223	305	3	49	6	0	4	0	0	0	0	0	601	62
	16:00	5	241	291	3	57	2	1	2	0	0	0	0	0	602	65
	17:00	8	218	327	1	47	6	1	6	0	0	0	0	0	614	61
	18:00	4	199	305	3	43	1	0	2	0	0	0	0	0	557	49
	19:00	4	152	292	2	44	3	0	4	1	0	0	0	0	502	54
	20:00	3	130	310	0	34	2	0	4	0	0	0	0	0	483	40
	21:00	0	85	203	1	24	1	0	0	0	0	0	0	0	314	26
	22:00	0	42	93	0	7	0	0	0	0	0	0	0	0	142	7
	23:00	0	57	151	0	26	0	0	0	0	0	0	0	0	234	26
	Total	82	2729	4745	47	881	42	3	45	4	0	0	0	0	8578	1022
	Percent	1.0%	31.8%	55.3%	0.5%	10.3%	0.5%	0.0%	0.5%	0.0%	0.0%	0.0%	0.0%	0.0%		
	AM Peak	10:00	11:00	11:00	08:00	10:00	11:00	09:00	08:00	04:00					11:00	08:00
	Vol.	8	167	286	4	63	5	1	4	1					518	74
	PM Peak	15:00	16:00	14:00	13:00	14:00	12:00	16:00	17:00	19:00					14:00	14:00
	Vol.	11	241	375	8	61	6	1	6	1					672	72

Old Colony Planning Council  
 70 School Street  
 Brockton, MA 02301  
 (508) 583-1833  
 www.ocpcrpa.org

Community: Plymouth  
 Com#\_UR/FC: 239\_U5  
 Recorder #: Jamar #17  
 Layout: L6 Basic (2')

Station ID:  
 Site Code: 239  
 Date Start: 15-Jun-11  
 Date End: 21-Jun-11  
 Samoset St (44), east of Standish Ave

WB	Start Time	Bikes	Cars & Trailers	2 Axle Long	Buses	2 Axle 6 Tire	3 Axle Single	4 Axle Single	<5 Axl Double	5 Axle Double	>6 Axl Double	<6 Axl Multi	6 Axle Multi	>6 Axl Multi	Total	Truck Total
	06/16/11	0	33	92	1	22	0	0	0	0	0	0	0	0	148	23
	01:00	0	9	40	2	5	0	0	1	0	0	0	0	0	57	8
	02:00	0	11	20	0	3	1	0	0	0	0	0	0	0	35	4
	03:00	0	4	6	0	1	0	0	0	0	0	0	0	0	11	1
	04:00	0	3	8	1	7	0	0	0	0	0	0	0	0	19	8
	05:00	2	16	58	1	21	1	0	0	0	0	0	0	0	99	23
	06:00	1	45	125	5	47	2	0	2	0	0	0	0	0	227	56
	07:00	2	91	185	2	44	2	0	2	1	0	0	0	0	329	51
	08:00	3	101	208	8	57	0	1	2	0	0	0	0	0	380	68
	09:00	2	129	232	3	41	1	0	5	0	0	0	0	0	413	50
	10:00	5	137	250	5	45	4	0	4	0	0	0	0	0	450	58
	11:00	9	184	261	3	55	5	0	0	1	0	0	0	0	518	64
	12 PM	8	200	327	3	65	6	0	3	0	1	0	0	0	613	78
	13:00	6	192	319	3	55	4	0	7	1	0	0	0	0	587	70
	14:00	14	230	370	4	61	5	0	6	0	0	0	0	0	690	76
	15:00	13	243	278	3	59	2	0	7	1	0	0	0	0	606	72
	16:00	8	275	308	0	56	3	0	4	0	0	0	0	0	654	63
	17:00	11	220	302	1	47	2	0	3	0	0	0	0	0	586	53
	18:00	6	211	281	3	50	3	0	5	0	0	0	0	0	559	61
	19:00	7	204	312	2	43	2	0	4	0	0	0	0	0	574	51
	20:00	9	233	370	0	42	2	0	1	0	0	0	0	0	657	45
	21:00	6	141	271	1	40	1	0	2	0	0	0	0	0	462	44
	22:00	6	111	183	3	27	0	0	1	0	0	0	0	0	331	31
	23:00	2	55	112	1	15	1	0	0	0	0	0	0	0	186	17
	Total	120	3078	4918	55	908	47	1	59	4	1	0	0	0	9191	1075
	Percent	1.3%	33.5%	53.5%	0.6%	9.9%	0.5%	0.0%	0.6%	0.0%	0.0%	0.0%	0.0%	0.0%		
	AM Peak	11:00	11:00	11:00	08:00	08:00	11:00	08:00	09:00	07:00					11:00	08:00
	Vol.	9	184	261	8	57	5	1	5	1					518	68
	PM Peak	14:00	16:00	14:00	14:00	12:00	12:00		13:00	13:00	12:00				14:00	12:00
	Vol.	14	275	370	4	65	6		7	1	1				690	78

Old Colony Planning Council  
 70 School Street  
 Brockton, MA 02301  
 (508) 583-1833  
 www.ocpcrpa.org

Community: Plymouth  
 Com#\_UR/FC: 239\_U5  
 Recorder #: Jamar #17  
 Layout: L6 Basic (2')

Station ID:  
 Site Code: 239  
 Date Start: 15-Jun-11  
 Date End: 21-Jun-11  
 Samoset St (44), east of Standish Ave

WB	Start Time	Bikes	Cars & Trailers	2 Axle Long	Buses	2 Axle 6 Tire	3 Axle Single	4 Axle Single	<5 Axl Double	5 Axle Double	>6 Axl Double	<6 Axl Multi	6 Axle Multi	>6 Axl Multi	Total	Truck Total
	06/17/11	2	41	102	0	9	0	0	0	0	0	0	0	0	154	9
	01:00	0	24	61	3	8	0	0	0	0	0	0	0	0	96	11
	02:00	0	6	23	0	2	0	0	0	0	0	0	0	0	31	2
	03:00	0	4	6	0	0	0	0	0	0	0	0	0	0	10	0
	04:00	0	6	14	0	8	0	0	0	0	0	0	0	0	28	8
	05:00	1	22	60	1	17	0	0	1	0	0	0	0	0	102	19
	06:00	2	47	125	6	30	1	0	1	0	0	0	0	0	212	38
	07:00	0	91	172	5	49	2	0	0	2	0	0	0	0	321	58
	08:00	6	128	184	7	43	3	0	3	0	0	0	0	0	374	56
	09:00	6	148	228	4	49	2	0	1	0	0	0	0	0	438	56
	10:00	6	170	296	2	66	5	0	4	0	0	0	0	0	549	77
	11:00	7	207	282	4	50	5	0	1	0	0	0	0	0	556	60
	12 PM	10	209	302	5	59	8	0	6	0	0	0	0	0	599	78
	13:00	9	248	321	14	72	7	1	6	0	0	0	0	0	678	100
	14:00	6	243	350	4	61	2	0	6	0	0	0	0	0	672	73
	15:00	9	234	311	2	64	6	0	4	0	0	0	0	0	630	76
	16:00	6	249	300	2	55	4	0	4	0	0	0	0	0	620	65
	17:00	4	225	301	2	40	3	0	2	0	0	0	0	0	577	47
	18:00	4	182	281	0	44	1	0	2	0	0	0	0	0	514	47
	19:00	2	160	273	1	53	2	0	1	0	0	0	0	0	492	57
	20:00	0	151	268	1	41	3	0	0	0	0	0	0	0	464	45
	21:00	2	156	262	1	41	2	0	0	0	0	0	0	0	464	44
	22:00	1	98	213	0	19	2	0	1	0	1	0	0	0	335	23
	23:00	1	80	142	1	19	0	0	0	0	0	0	0	0	243	20
	Total	84	3129	4877	65	899	58	1	43	2	1	0	0	0	9159	1069
	Percent	0.9%	34.2%	53.2%	0.7%	9.8%	0.6%	0.0%	0.5%	0.0%	0.0%	0.0%	0.0%	0.0%		
	AM Peak	11:00	11:00	10:00	08:00	10:00	10:00		10:00	07:00					11:00	10:00
	Vol.	7	207	296	7	66	5		4	2					556	77
	PM Peak	12:00	16:00	14:00	13:00	13:00	12:00	13:00	12:00		22:00				13:00	13:00
	Vol.	10	249	350	14	72	8	1	6		1				678	100

Old Colony Planning Council  
 70 School Street  
 Brockton, MA 02301  
 (508) 583-1833  
 www.ocpcrpa.org

Community: Plymouth  
 Com#\_UR/FC: 239\_U5  
 Recorder #: Jamar #17  
 Layout: L6 Basic (2')

Station ID:  
 Site Code: 239  
 Date Start: 15-Jun-11  
 Date End: 21-Jun-11  
 Samoset St (44), east of Standish Ave

WB	Start Time	Bikes	Cars & Trailers	2 Axle Long	Buses	2 Axle 6 Tire	3 Axle Single	4 Axle Single	<5 Axl Double	5 Axle Double	>6 Axl Double	<6 Axl Multi	6 Axle Multi	>6 Axl Multi	Total	Truck Total
	06/18/11	0	87	181	0	25	0	0	0	0	0	0	0	0	293	25
	01:00	0	34	82	0	13	0	0	1	0	0	0	0	0	130	14
	02:00	0	9	32	0	4	0	0	0	0	0	0	0	0	45	4
	03:00	0	11	11	0	2	0	0	0	1	0	0	0	0	25	3
	04:00	0	6	7	0	5	0	0	1	1	0	0	0	0	20	7
	05:00	0	9	23	0	12	0	0	2	0	0	0	0	0	46	14
	06:00	1	23	62	1	20	0	0	0	1	0	0	0	0	108	22
	07:00	1	52	120	0	40	0	0	1	1	0	0	0	0	215	42
	08:00	1	97	169	3	35	0	0	0	0	0	0	0	0	305	38
	09:00	1	135	216	1	41	1	0	0	0	0	0	0	0	395	43
	10:00	2	193	297	0	64	0	1	2	0	0	0	0	0	559	67
	11:00	5	198	264	0	45	2	0	3	0	0	0	0	0	517	50
	12 PM	10	242	279	2	42	4	0	4	0	0	0	0	0	583	52
	13:00	15	245	274	1	43	2	0	3	0	0	0	0	0	583	49
	14:00	4	252	318	3	50	0	0	4	0	0	0	0	0	631	57
	15:00	12	280	338	0	51	3	0	6	0	0	0	0	0	690	60
	16:00	8	269	338	2	50	4	1	4	1	0	0	0	0	677	62
	17:00	6	252	300	4	49	11	0	2	1	0	0	0	0	625	67
	18:00	10	229	313	2	44	5	0	3	0	0	0	0	0	606	54
	19:00	9	207	293	3	43	5	0	4	0	0	0	0	0	564	55
	20:00	5	193	330	0	43	1	0	1	0	0	0	0	0	573	45
	21:00	1	219	298	2	48	2	0	0	0	0	0	0	0	570	52
	22:00	3	137	251	3	27	0	0	0	0	0	0	0	0	421	30
	23:00	1	116	198	3	24	0	0	2	0	0	0	0	0	344	29
	Total	95	3495	4994	30	820	40	2	43	6	0	0	0	0	9525	941
	Percent	1.0%	36.7%	52.4%	0.3%	8.6%	0.4%	0.0%	0.5%	0.1%	0.0%	0.0%	0.0%	0.0%		
	AM Peak	11:00	11:00	10:00	08:00	10:00	11:00	10:00	11:00	03:00					10:00	10:00
	Vol.	5	198	297	3	64	2	1	3	1					559	67
	PM Peak	13:00	15:00	15:00	17:00	15:00	17:00	16:00	15:00	16:00					15:00	17:00
	Vol.	15	280	338	4	51	11	1	6	1					690	67

Old Colony Planning Council  
 70 School Street  
 Brockton, MA 02301  
 (508) 583-1833  
 www.ocpcrpa.org

Community: Plymouth  
 Com#\_UR/FC: 239\_U5  
 Recorder #: Jamar #17  
 Layout: L6 Basic (2')

Station ID:  
 Site Code: 239  
 Date Start: 15-Jun-11  
 Date End: 21-Jun-11  
 Samoset St (44), east of Standish Ave

WB

Start Time	Bikes	Cars & Trailers	2 Axle Long	Buses	2 Axle 6 Tire	3 Axle Single	4 Axle Single	<5 Axl Double	5 Axle Double	>6 Axl Double	<6 Axl Multi	6 Axle Multi	>6 Axl Multi	Total	Truck Total
06/19/11	5	99	235	3	26	0	0	0	0	0	0	0	0	368	29
01:00	0	61	141	1	20	0	0	0	0	0	0	0	0	223	21
02:00	0	23	54	1	5	0	0	0	0	0	0	0	0	83	6
03:00	0	10	12	0	5	0	0	0	0	0	0	0	0	27	5
04:00	0	3	11	0	2	0	0	2	1	0	0	0	0	19	5
05:00	0	7	25	0	5	0	0	0	0	0	0	0	0	37	5
06:00	0	19	48	1	13	0	0	0	1	0	0	0	0	82	15
07:00	1	42	80	0	23	1	0	1	0	0	0	0	0	148	25
08:00	2	86	166	0	24	1	0	1	0	0	0	0	0	280	26
09:00	5	118	192	3	34	3	0	2	0	0	0	0	0	357	42
10:00	4	184	247	2	34	1	0	5	0	0	0	0	0	477	42
11:00	5	225	306	0	44	0	0	3	0	0	0	0	0	583	47
12 PM	16	271	272	1	50	4	0	4	0	0	0	0	0	618	59
13:00	12	224	268	1	41	3	0	3	0	0	0	0	0	552	48
14:00	18	248	254	0	31	4	0	5	0	0	0	0	0	560	40
15:00	17	267	334	2	50	3	1	6	0	0	0	0	0	680	62
16:00	13	273	377	0	45	3	0	5	0	0	0	0	0	716	53
17:00	15	228	380	1	44	4	0	3	0	0	0	0	0	675	52
18:00	10	208	340	1	44	2	0	7	0	0	0	0	0	612	54
19:00	12	208	352	0	36	1	0	4	0	0	0	0	0	613	41
20:00	7	204	323	2	34	1	0	2	0	0	0	0	0	573	39
21:00	4	138	218	1	22	1	0	0	0	0	0	0	0	384	24
22:00	1	82	143	1	24	0	0	1	0	0	0	0	0	252	26
23:00	2	65	87	0	10	0	0	0	0	0	0	0	0	164	10
Total	149	3293	4865	21	666	32	1	54	2	0	0	0	0	9083	776
Percent	1.6%	36.3%	53.6%	0.2%	7.3%	0.4%	0.0%	0.6%	0.0%	0.0%	0.0%	0.0%	0.0%		
AM Peak	00:00	11:00	11:00	00:00	11:00	09:00		10:00	04:00					11:00	11:00
Vol.	5	225	306	3	44	3		5	1					583	47
PM Peak	14:00	16:00	17:00	15:00	12:00	12:00	15:00	18:00						16:00	15:00
Vol.	18	273	380	2	50	4	1	7						716	62



Old Colony Planning Council  
 70 School Street  
 Brockton, MA 02301  
 (508) 583-1833  
 www.ocpcrpa.org

Community: Plymouth  
 Com#\_UR/FC: 239\_U5  
 Recorder #: Jamar #17  
 Layout: L6 Basic (2')

Station ID:  
 Site Code: 239  
 Date Start: 15-Jun-11  
 Date End: 21-Jun-11  
 Samoset St (44), east of Standish Ave

WB	Start Time	Bikes	Cars & Trailers	2 Axle Long	Buses	2 Axle 6 Tire	3 Axle Single	4 Axle Single	<5 Axl Double	5 Axle Double	>6 Axl Double	<6 Axl Multi	6 Axle Multi	>6 Axl Multi	Total	Truck Total
	06/20/11	0	19	55	2	7	0	0	0	0	0	0	0	0	83	9
	01:00	0	12	28	0	7	0	0	0	0	0	0	0	0	47	7
	02:00	0	2	14	0	2	0	0	0	0	0	0	0	0	18	2
	03:00	0	7	6	0	0	1	0	0	0	0	0	0	0	14	1
	04:00	0	8	21	0	6	1	0	0	0	0	0	0	0	36	7
	05:00	0	17	51	0	20	1	0	0	0	0	0	0	0	89	21
	06:00	1	60	101	4	34	2	0	2	0	0	0	0	0	204	42
	07:00	0	91	179	3	54	3	0	3	0	0	0	0	0	333	63
	08:00	1	119	190	8	55	0	0	1	0	0	0	0	0	374	64
	09:00	2	145	212	1	48	2	0	1	0	0	0	0	0	411	52
	10:00	1	162	237	2	35	4	0	2	0	0	0	0	0	443	43
	11:00	5	186	222	2	58	1	0	2	0	0	0	0	0	476	63
	12 PM	9	222	266	5	53	4	0	6	0	0	0	0	0	565	68
	13:00	10	242	265	3	55	2	0	2	0	0	0	0	0	579	62
	14:00	10	244	320	3	66	5	0	2	1	1	0	0	0	652	78
	15:00	6	271	305	1	74	4	0	4	0	0	0	0	0	665	83
	16:00	6	231	320	3	44	5	0	3	1	0	0	0	0	613	56
	17:00	12	265	290	1	44	2	0	4	0	0	0	0	0	618	51
	18:00	5	164	239	2	34	5	0	2	0	0	0	0	0	451	43
	19:00	5	188	279	2	46	2	0	2	0	0	0	0	0	524	52
	20:00	9	154	278	1	45	0	0	1	0	0	0	0	0	488	47
	21:00	3	125	217	1	28	0	0	0	0	0	0	0	0	374	29
	22:00	2	85	112	0	22	0	0	1	0	0	0	0	0	222	23
	23:00	1	55	85	1	9	1	0	0	0	0	0	0	0	152	11
	Total	88	3074	4292	45	846	45	0	38	2	1	0	0	0	8431	977
	Percent	1.0%	36.5%	50.9%	0.5%	10.0%	0.5%	0.0%	0.5%	0.0%	0.0%	0.0%	0.0%	0.0%		
	AM Peak	11:00	11:00	10:00	08:00	11:00	10:00		07:00						11:00	08:00
	Vol.	5	186	237	8	58	4		3						476	64
	PM Peak	17:00	15:00	14:00	12:00	15:00	14:00		12:00	14:00	14:00				15:00	15:00
	Vol.	12	271	320	5	74	5		6	1	1				665	83



Old Colony Planning Council  
 70 School Street  
 Brockton, MA 02301  
 (508) 583-1833  
 www.ocpcrpa.org

Community: Plymouth  
 Com#\_UR/FC: 239\_U5  
 Recorder #: Jamar #17  
 Layout: L6 Basic (2')

Station ID:  
 Site Code: 239  
 Date Start: 15-Jun-11  
 Date End: 21-Jun-11  
 Samoset St (44), east of Standish Ave

EB, WB

Start Time	Bikes	Cars & Trailers	2 Axle Long	Buses	2 Axle 6 Tire	3 Axle Single	4 Axle Single	<5 Axl Double	5 Axle Double	>6 Axl Double	<6 Axl Multi	6 Axle Multi	>6 Axl Multi	Total	Truck Total
06/15/11	0	56	43	0	7	0	0	0	0	0	0	0	0	106	7
01:00	0	30	27	1	5	0	0	0	1	0	0	0	0	64	7
02:00	0	13	12	0	3	0	0	0	0	0	0	0	0	28	3
03:00	0	12	3	0	2	0	0	0	2	0	0	0	0	19	4
04:00	0	23	19	0	9	0	0	0	1	0	0	0	0	52	10
05:00	3	97	78	0	27	3	0	4	0	0	0	0	0	212	34
06:00	2	250	165	2	45	2	0	0	0	0	0	0	0	466	49
07:00	3	452	268	3	61	5	0	6	0	0	0	0	0	798	75
08:00	9	593	282	13	73	6	0	8	1	2	0	0	0	987	103
09:00	13	719	371	7	75	7	1	6	1	0	0	0	0	1200	97
10:00	20	639	358	9	72	5	1	6	2	0	0	0	0	1112	95
11:00	16	732	376	2	64	11	0	10	1	1	0	0	0	1213	89
12 PM	14	755	439	6	67	15	0	9	0	0	0	0	0	1305	97
13:00	19	714	413	11	66	8	0	7	0	0	0	0	0	1238	92
14:00	23	691	477	7	71	6	0	10	0	2	0	0	0	1287	96
15:00	25	746	415	6	68	12	0	14	0	1	0	0	0	1287	101
16:00	12	802	396	5	68	10	1	9	0	1	0	0	0	1304	94
17:00	21	798	450	1	55	12	1	12	0	2	0	0	0	1352	83
18:00	15	788	413	4	51	2	0	8	0	0	0	0	0	1281	65
19:00	16	659	384	2	53	4	1	5	1	0	0	0	0	1125	66
20:00	10	471	362	0	38	5	0	4	0	0	0	0	0	890	47
21:00	3	308	227	1	26	1	0	1	0	0	0	0	0	567	29
22:00	0	205	106	0	9	0	0	0	0	0	0	0	0	320	9
23:00	0	210	173	0	26	0	0	1	0	0	0	0	0	410	27
Total	224	10763	6257	80	1041	114	5	120	10	9	0	0	0	18623	1379
Percent	1.2%	57.8%	33.6%	0.4%	5.6%	0.6%	0.0%	0.6%	0.1%	0.0%	0.0%	0.0%	0.0%		
AM Peak	10:00	11:00	11:00	08:00	09:00	11:00	09:00	11:00	03:00	08:00				11:00	08:00
Vol.	20	732	376	13	75	11	1	10	2	2				1213	103
PM Peak	15:00	16:00	14:00	13:00	14:00	12:00	16:00	15:00	19:00	14:00				17:00	15:00
Vol.	25	802	477	11	71	15	1	14	1	2				1352	101

Old Colony Planning Council  
 70 School Street  
 Brockton, MA 02301  
 (508) 583-1833  
 www.ocpcrpa.org

Community: Plymouth  
 Com#\_UR/FC: 239\_U5  
 Recorder #: Jamar #17  
 Layout: L6 Basic (2')

Station ID:  
 Site Code: 239  
 Date Start: 15-Jun-11  
 Date End: 21-Jun-11  
 Samoset St (44), east of Standish Ave

EB, WB

Start Time	Bikes	Cars & Trailers	2 Axle Long	Buses	2 Axle 6 Tire	3 Axle Single	4 Axle Single	<5 Axl Double	5 Axle Double	>6 Axl Double	<6 Axl Multi	6 Axle Multi	>6 Axl Multi	Total	Truck Total
06/16/11	0	121	101	1	23	0	0	0	0	0	0	0	0	246	24
01:00	0	50	44	3	5	0	0	1	0	0	0	0	0	103	9
02:00	0	25	23	0	5	1	0	0	0	0	0	0	0	54	6
03:00	0	14	8	0	1	0	0	0	0	0	0	0	0	23	1
04:00	0	17	16	1	8	0	0	0	0	0	0	0	0	42	9
05:00	3	80	77	1	26	2	0	0	2	0	0	0	0	191	31
06:00	2	189	180	5	51	4	0	5	1	0	0	0	0	437	66
07:00	5	369	260	3	52	4	0	5	1	1	0	0	0	700	66
08:00	9	587	301	15	71	4	1	5	0	0	0	0	0	993	96
09:00	7	648	334	7	55	5	0	15	2	0	0	0	0	1073	84
10:00	17	664	345	9	58	8	0	7	0	1	0	0	0	1109	83
11:00	27	736	373	7	69	8	0	7	1	0	0	0	0	1228	92
12 PM	26	783	425	7	76	8	0	6	0	1	0	1	0	1333	99
13:00	28	756	426	4	69	9	0	13	1	0	0	0	0	1306	96
14:00	33	750	460	4	69	9	0	10	0	3	0	0	0	1338	95
15:00	28	770	388	5	74	8	0	12	3	0	0	0	0	1288	102
16:00	25	879	431	3	70	8	0	15	0	0	0	0	0	1431	96
17:00	26	883	416	1	60	7	0	7	1	1	0	0	0	1402	77
18:00	27	852	378	3	62	8	0	13	0	1	0	0	0	1344	87
19:00	17	769	397	2	52	5	0	5	0	0	0	0	0	1247	64
20:00	27	667	426	0	52	5	0	2	1	0	0	0	0	1180	60
21:00	10	457	308	1	45	2	0	3	0	0	0	0	0	826	51
22:00	9	319	216	3	31	2	0	1	0	0	0	0	0	581	37
23:00	7	180	125	1	15	1	0	0	0	0	0	0	0	329	17
Total	333	11565	6458	86	1099	108	1	132	13	8	0	1	0	19804	1448
Percent	1.7%	58.4%	32.6%	0.4%	5.5%	0.5%	0.0%	0.7%	0.1%	0.0%	0.0%	0.0%	0.0%		
AM Peak	11:00	11:00	11:00	08:00	08:00	10:00	08:00	09:00	05:00	07:00				11:00	08:00
Vol.	27	736	373	15	71	8	1	15	2	1				1228	96
PM Peak	14:00	17:00	14:00	12:00	12:00	13:00		16:00	15:00	14:00		12:00		16:00	15:00
Vol.	33	883	460	7	76	9		15	3	3		1		1431	102

Old Colony Planning Council  
 70 School Street  
 Brockton, MA 02301  
 (508) 583-1833  
 www.ocpcrpa.org

Community: Plymouth  
 Com#\_UR/FC: 239\_U5  
 Recorder #: Jamar #17  
 Layout: L6 Basic (2')

Station ID:  
 Site Code: 239  
 Date Start: 15-Jun-11  
 Date End: 21-Jun-11  
 Samoset St (44), east of Standish Ave

EB, WB

Start Time	Bikes	Cars & Trailers	2 Axle Long	Buses	2 Axle 6 Tire	3 Axle Single	4 Axle Single	<5 Axl Double	5 Axle Double	>6 Axl Double	<6 Axl Multi	6 Axle Multi	>6 Axl Multi	Total	Truck Total
06/17/11	2	90	108	0	9	0	0	0	0	0	0	0	0	209	9
01:00	0	67	69	3	10	0	0	0	0	0	0	0	0	149	13
02:00	0	17	25	0	3	0	0	0	0	0	0	0	0	45	3
03:00	0	13	7	0	1	0	0	0	0	0	0	0	0	21	1
04:00	0	29	25	0	12	0	0	2	0	0	0	0	0	68	14
05:00	1	76	79	1	20	1	0	4	1	0	0	0	0	183	27
06:00	4	180	158	8	35	3	0	1	1	0	0	0	0	390	48
07:00	2	381	231	7	56	5	0	1	2	0	0	0	0	685	71
08:00	10	652	282	15	58	5	0	9	0	1	0	0	0	1032	88
09:00	15	664	332	10	63	8	0	7	1	0	0	0	0	1100	89
10:00	13	726	368	8	80	12	0	7	1	0	0	0	0	1215	108
11:00	14	792	392	9	63	9	1	4	1	0	0	0	0	1285	87
12 PM	18	801	416	6	80	15	0	9	0	1	0	0	0	1346	111
13:00	23	738	432	16	95	11	2	14	0	2	0	0	0	1333	140
14:00	13	740	443	4	82	3	0	10	0	0	0	0	0	1295	99
15:00	20	795	425	4	77	12	0	6	0	0	0	0	0	1339	99
16:00	16	819	407	5	70	11	0	5	0	0	1	0	1	1335	93
17:00	11	916	429	3	50	11	0	7	1	1	0	0	0	1429	73
18:00	11	860	384	1	51	4	0	3	0	0	0	0	0	1314	59
19:00	6	749	371	1	62	7	0	2	0	0	0	0	0	1198	72
20:00	5	593	337	1	46	3	0	1	0	0	0	0	0	986	51
21:00	6	531	304	1	43	4	0	0	0	1	0	0	0	890	49
22:00	1	377	238	0	20	3	0	1	0	1	0	0	0	641	25
23:00	1	245	155	1	22	0	0	0	0	0	0	0	0	424	23
Total	192	11851	6417	104	1108	127	3	93	8	7	1	0	1	19912	1452
Percent	1.0%	59.5%	32.2%	0.5%	5.6%	0.6%	0.0%	0.5%	0.0%	0.0%	0.0%	0.0%	0.0%		
AM Peak	09:00	11:00	11:00	08:00	10:00	10:00	11:00	08:00	07:00	08:00				11:00	10:00
Vol.	15	792	392	15	80	12	1	9	2	1				1285	108
PM Peak	13:00	17:00	14:00	13:00	13:00	12:00	13:00	13:00	17:00	13:00	16:00		16:00	17:00	13:00
Vol.	23	916	443	16	95	15	2	14	1	2	1		1	1429	140

Old Colony Planning Council  
 70 School Street  
 Brockton, MA 02301  
 (508) 583-1833  
 www.ocpcrpa.org

Community: Plymouth  
 Com#\_UR/FC: 239\_U5  
 Recorder #: Jamar #17  
 Layout: L6 Basic (2')

Station ID:  
 Site Code: 239  
 Date Start: 15-Jun-11  
 Date End: 21-Jun-11  
 Samoset St (44), east of Standish Ave

EB, WB

Start Time	Bikes	Cars & Trailers	2 Axle Long	Buses	2 Axle 6 Tire	3 Axle Single	4 Axle Single	<5 Axl Double	5 Axle Double	>6 Axl Double	<6 Axl Multi	6 Axle Multi	>6 Axl Multi	Total	Truck Total
06/18/11	2	191	189	0	25	0	0	0	0	0	0	0	0	407	25
01:00	0	87	87	0	13	0	0	1	0	0	0	0	0	188	14
02:00	0	31	34	0	4	0	0	0	0	0	0	0	0	69	4
03:00	0	35	14	0	2	0	0	0	2	0	0	0	0	53	4
04:00	0	28	17	0	6	0	0	4	1	0	0	0	0	56	11
05:00	1	76	41	0	15	0	0	7	0	0	0	0	0	140	22
06:00	1	144	92	1	24	0	0	1	2	0	0	0	0	265	28
07:00	1	290	169	0	47	1	0	2	1	0	0	0	0	511	51
08:00	8	465	225	3	41	0	0	1	1	0	0	0	0	744	46
09:00	5	624	309	2	53	1	0	2	1	0	0	0	0	997	59
10:00	16	772	397	0	72	3	1	3	0	0	0	0	0	1264	79
11:00	15	830	373	0	56	5	0	4	0	0	0	0	0	1283	65
12 PM	23	910	375	2	53	11	0	4	0	0	0	0	0	1378	70
13:00	34	914	373	2	52	6	0	8	0	0	0	0	0	1389	68
14:00	17	848	411	3	62	4	0	6	0	0	0	0	0	1351	75
15:00	26	908	410	1	60	5	0	9	0	0	0	0	0	1419	75
16:00	23	881	404	2	57	13	1	4	2	0	0	0	0	1387	79
17:00	19	906	382	5	62	15	0	2	1	0	1	0	0	1393	86
18:00	35	831	416	3	57	8	0	5	0	0	0	0	0	1355	73
19:00	27	717	370	3	55	8	0	6	1	0	0	0	0	1187	73
20:00	16	673	393	0	53	5	0	2	1	0	0	0	0	1143	61
21:00	9	647	361	2	57	6	0	1	0	0	0	0	0	1083	66
22:00	5	455	293	4	28	2	0	2	0	0	0	0	0	789	36
23:00	8	357	225	4	30	2	0	2	0	0	0	0	0	628	38
Total	291	12620	6360	37	984	95	2	76	13	0	1	0	0	20479	1208
Percent	1.4%	61.6%	31.1%	0.2%	4.8%	0.5%	0.0%	0.4%	0.1%	0.0%	0.0%	0.0%	0.0%		
AM Peak	10:00	11:00	10:00	08:00	10:00	11:00	10:00	05:00	03:00					11:00	10:00
Vol.	16	830	397	3	72	5	1	7	2					1283	79
PM Peak	18:00	13:00	18:00	17:00	14:00	17:00	16:00	15:00	16:00		17:00			15:00	17:00
Vol.	35	914	416	5	62	15	1	9	2		1			1419	86

Old Colony Planning Council  
 70 School Street  
 Brockton, MA 02301  
 (508) 583-1833  
 www.ocpcrpa.org

Community: Plymouth  
 Com#\_UR/FC: 239\_U5  
 Recorder #: Jamar #17  
 Layout: L6 Basic (2')

Station ID:  
 Site Code: 239  
 Date Start: 15-Jun-11  
 Date End: 21-Jun-11  
 Samoset St (44), east of Standish Ave

EB, WB

Start Time	Bikes	Cars & Trailers	2 Axle Long	Buses	2 Axle 6 Tire	3 Axle Single	4 Axle Single	<5 Axl Double	5 Axle Double	>6 Axl Double	<6 Axl Multi	6 Axle Multi	>6 Axl Multi	Total	Truck Total
06/19/11	6	212	252	3	28	1	0	0	0	0	0	0	0	502	32
01:00	0	140	150	1	20	1	0	0	0	0	0	0	0	312	22
02:00	0	55	57	1	5	0	0	0	0	0	0	0	0	118	6
03:00	0	26	16	0	5	0	0	0	1	0	0	0	0	48	6
04:00	1	26	16	0	2	0	0	9	1	0	0	0	0	55	12
05:00	0	83	42	0	6	1	0	3	1	0	0	0	0	136	11
06:00	0	131	82	1	13	0	0	2	2	0	0	0	0	231	18
07:00	6	281	125	0	24	3	0	2	0	0	0	0	0	441	29
08:00	8	457	219	2	32	2	0	3	1	0	0	0	0	724	40
09:00	11	617	262	6	39	3	0	4	0	0	0	0	0	942	52
10:00	11	796	331	3	40	4	0	8	0	0	0	0	0	1193	55
11:00	23	873	384	0	55	2	0	10	0	0	0	0	0	1347	67
12 PM	40	879	382	4	63	16	0	8	0	0	0	0	0	1392	91
13:00	40	856	368	1	50	6	0	5	1	0	0	0	0	1327	63
14:00	41	830	353	1	43	8	1	7	0	0	0	0	0	1284	60
15:00	41	786	408	3	56	9	1	10	1	0	0	0	0	1315	80
16:00	38	815	459	0	54	5	0	6	0	0	1	0	0	1378	66
17:00	43	762	449	1	50	8	0	4	0	0	1	0	0	1318	64
18:00	23	747	423	1	51	4	0	7	0	0	0	0	0	1256	63
19:00	24	665	412	0	44	3	0	4	1	0	0	0	0	1153	52
20:00	17	579	365	3	38	1	0	2	0	0	0	0	0	1005	44
21:00	7	424	253	1	22	1	0	0	0	0	0	0	0	708	24
22:00	1	261	156	1	27	0	0	1	0	0	0	0	0	447	29
23:00	5	173	96	0	11	0	0	0	0	0	0	0	0	285	11
Total	386	11474	6060	33	778	78	2	95	9	0	2	0	0	18917	997
Percent	2.0%	60.7%	32.0%	0.2%	4.1%	0.4%	0.0%	0.5%	0.0%	0.0%	0.0%	0.0%	0.0%		
AM Peak	11:00	11:00	11:00	09:00	11:00	10:00		11:00	06:00					11:00	11:00
Vol.	23	873	384	6	55	4		10	2					1347	67
PM Peak	17:00	12:00	16:00	12:00	12:00	12:00	14:00	15:00	13:00		16:00			12:00	12:00
Vol.	43	879	459	4	63	16	1	10	1		1			1392	91

Old Colony Planning Council  
 70 School Street  
 Brockton, MA 02301  
 (508) 583-1833  
 www.ocpcrpa.org

Community: Plymouth  
 Com#\_UR/FC: 239\_U5  
 Recorder #: Jamar #17  
 Layout: L6 Basic (2')

Station ID:  
 Site Code: 239  
 Date Start: 15-Jun-11  
 Date End: 21-Jun-11  
 Samoset St (44), east of Standish Ave

EB, WB

Start Time	Bikes	Cars & Trailers	2 Axle Long	Buses	2 Axle 6 Tire	3 Axle Single	4 Axle Single	<5 Axl Double	5 Axle Double	>6 Axl Double	<6 Axl Multi	6 Axle Multi	>6 Axl Multi	Total	Truck Total
06/20/11	2	69	60	2	7	1	0	0	0	0	0	0	0	141	10
01:00	0	39	31	0	7	0	0	1	0	0	0	0	0	78	8
02:00	0	18	16	0	2	0	0	0	0	0	0	0	0	36	2
03:00	0	14	7	0	0	1	0	0	0	0	0	0	0	22	1
04:00	0	24	32	0	9	1	0	0	1	0	0	0	0	67	11
05:00	0	58	68	0	21	3	0	1	0	0	0	0	0	151	25
06:00	2	213	144	5	38	3	0	4	0	0	0	0	0	409	50
07:00	4	423	236	5	59	7	1	6	0	0	0	0	0	741	78
08:00	6	571	269	17	67	5	0	7	0	0	0	0	0	942	96
09:00	11	610	304	5	62	5	0	4	0	0	0	0	0	1001	76
10:00	12	667	325	7	45	6	0	7	0	0	0	1	0	1070	66
11:00	14	740	320	3	71	7	0	6	0	0	0	0	0	1161	87
12 PM	29	770	371	8	72	5	0	9	0	0	0	0	0	1264	94
13:00	27	748	374	7	71	12	0	9	0	0	0	0	0	1248	99
14:00	24	790	435	4	76	10	0	5	3	1	0	0	0	1348	99
15:00	14	837	391	1	91	7	0	7	0	0	0	0	0	1348	106
16:00	22	764	419	3	57	9	0	4	1	1	0	0	0	1280	75
17:00	28	829	396	1	51	7	0	5	0	0	0	0	0	1317	64
18:00	28	793	330	4	44	11	0	3	0	0	0	0	0	1213	62
19:00	16	630	340	2	52	6	0	2	0	1	0	0	0	1049	63
20:00	20	496	326	1	50	5	0	2	0	0	0	0	0	900	58
21:00	18	372	252	1	31	0	0	0	0	0	0	0	0	674	32
22:00	6	249	131	1	23	0	0	1	0	0	0	0	0	411	25
23:00	2	146	93	1	10	1	0	0	0	0	0	0	0	253	12
Total	285	10870	5670	78	1016	112	1	83	5	3	0	1	0	18124	1299
Percent	1.6%	60.0%	31.3%	0.4%	5.6%	0.6%	0.0%	0.5%	0.0%	0.0%	0.0%	0.0%	0.0%		
AM Peak	11:00	11:00	10:00	08:00	11:00	07:00	07:00	08:00	04:00			10:00		11:00	08:00
Vol.	14	740	325	17	71	7	1	7	1			1		1161	96
PM Peak	12:00	15:00	14:00	12:00	15:00	13:00		12:00	14:00	14:00				14:00	15:00
Vol.	29	837	435	8	91	12		9	3	1				1348	106



Old Colony Planning Council  
 70 School Street  
 Brockton, MA 02301  
 (508) 583-1833  
 www.ocpcrpa.org

Community: Plymouth  
 Com#\_UR/FC: 239\_U5  
 Recorder #: Jamar #17  
 Layout: L6 Basic (2')

Station ID:  
 Site Code: 239  
 Date Start: 15-Jun-11  
 Date End: 21-Jun-11  
 Samoset St (44), east of Standish Ave

EB, WB

Start Time	Bikes	Cars & Trailers	2 Axle Long	Buses	2 Axle 6 Tire	3 Axle Single	4 Axle Single	<5 Axl Double	5 Axle Double	>6 Axl Double	<6 Axl Multi	6 Axle Multi	>6 Axl Multi	Total	Truck Total
06/21/11	3	77	80	0	8	0	0	0	0	0	0	0	0	168	8
01:00	0	37	34	0	7	0	0	0	0	0	0	0	0	78	7
02:00	0	17	10	0	2	0	0	1	0	0	0	0	0	30	3
03:00	0	12	9	0	2	0	0	0	0	0	0	0	0	23	2
04:00	0	20	18	2	13	0	0	0	0	0	0	0	0	53	15
05:00	1	87	76	1	26	2	0	3	1	0	0	0	0	197	33
06:00	2	190	154	3	44	0	0	1	0	0	0	0	0	394	48
07:00	9	419	233	8	59	3	0	3	0	0	1	0	0	735	74
08:00	7	611	268	7	69	5	0	5	1	0	0	0	0	973	87
09:00	8	651	306	6	64	7	0	3	1	0	0	0	0	1046	81
10:00	12	742	314	7	68	9	0	5	3	0	0	0	0	1160	92
11:00	13	780	365	10	79	8	0	4	0	0	0	1	0	1260	102
12 PM	17	846	391	5	72	7	0	6	1	0	0	0	0	1345	91
13:00	24	807	401	7	61	11	0	0	1	0	0	0	0	1312	80
14:00	20	756	400	6	70	10	0	4	0	0	0	0	0	1266	90
15:00	26	667	222	1	41	10	1	7	2	0	0	1	0	978	63
16:00	17	748	310	1	49	6	1	5	3	0	1	0	0	1141	66
17:00	25	900	381	3	55	7	0	5	0	0	1	0	0	1377	71
18:00	31	847	337	3	52	12	0	7	0	1	0	0	0	1290	75
19:00	15	658	348	1	47	4	0	1	0	0	0	0	0	1074	53
20:00	25	518	372	0	32	7	0	1	0	0	0	0	0	955	40
21:00	12	414	274	2	37	0	0	1	0	0	0	0	0	740	40
22:00	7	270	202	1	26	0	0	0	0	0	0	0	0	506	27
23:00	6	144	99	1	12	0	0	1	3	0	0	0	0	266	17
Total	280	11218	5604	75	995	108	2	63	16	1	3	2	0	18367	1265
Percent	1.5%	61.1%	30.5%	0.4%	5.4%	0.6%	0.0%	0.3%	0.1%	0.0%	0.0%	0.0%	0.0%		
AM Peak	11:00	11:00	11:00	11:00	11:00	10:00		08:00	10:00		07:00	11:00		11:00	11:00
Vol.	13	780	365	10	79	9		5	3		1	1		1260	102
PM Peak	18:00	17:00	13:00	13:00	12:00	18:00	15:00	15:00	16:00	18:00	16:00	15:00		17:00	12:00
Vol.	31	900	401	7	72	12	1	7	3	1	1	1		1377	91
Grand Total	1991	80361	42826	493	7021	742	16	662	74	28	7	4	1	134226	9048
Percent		59.9%	31.9%	0.4%	5.2%	0.6%	0.0%	0.5%	0.1%	0.0%	0.0%	0.0%	0.0%		6.7%



Old Colony Planning Council  
 70 School Street  
 Brockton, MA 02301  
 (508) 583-1833  
 www.ocpcrpa.org

Community: Plymouth  
 Com#\_UR/FC: 239\_U5  
 Recorder #: Jamar #11  
 Layout: L6 Basic (2')

Station ID:  
 Site Code: 239  
 Date Start: 15-Jun-11  
 Date End: 21-Jun-11  
 Samoset St (44), west of Allerton St

Start Time	15-Jun-11 Wed		EB		WB		Combined		16-Jun-Thu		EB		WB		Combined	
	A.M.	P.M.	A.M.	P.M.	A.M.	P.M.	A.M.	P.M.	A.M.	P.M.	A.M.	P.M.	A.M.	P.M.	A.M.	P.M.
12:00	17	166	18	140	35	306	20	157	42	153	62	310				
12:15	12	171	10	146	22	317	22	160	32	132	54	292				
12:30	4	147	12	142	16	289	15	157	33	144	48	301				
12:45	5	169	15	150	20	319	17	173	35	137	52	310				
01:00	9	131	13	143	22	274	10	157	24	140	34	297				
01:15	4	123	8	128	12	251	12	161	13	140	25	301				
01:30	2	137	3	147	5	284	7	146	6	146	13	292				
01:45	4	151	7	128	11	279	6	160	6	134	12	294				
02:00	2	126	3	151	5	277	4	151	5	155	9	306				
02:15	6	133	5	172	11	305	3	136	9	161	12	297				
02:30	1	151	5	176	6	327	2	131	9	180	11	311				
02:45	0	144	2	182	2	326	6	155	6	166	12	321				
03:00	2	141	1	160	3	301	3	143	2	179	5	322				
03:15	1	141	0	160	1	301	2	147	0	137	2	284				
03:30	3	157	2	156	5	313	1	167	3	175	4	342				
03:45	3	169	2	157	5	326	2	164	2	146	4	310				
04:00	2	154	2	142	4	296	2	139	3	171	5	310				
04:15	4	158	3	146	7	304	5	156	4	184	9	340				
04:30	6	147	5	178	11	325	7	153	7	120	14	273				
04:45	11	167	12	147	23	314	5	179	2	132	7	311				
05:00	9	168	14	158	23	326	11	141	11	156	22	297				
05:15	17	154	18	175	35	329	17	177	16	154	33	331				
05:30	24	164	17	169	41	333	28	190	20	146	48	336				
05:45	45	195	32	112	77	307	22	190	25	126	47	316				
06:00	55	150	28	171	83	321	37	154	27	106	64	260				
06:15	51	159	32	124	83	283	39	184	32	127	71	311				
06:30	45	135	43	134	88	269	51	182	55	122	106	304				
06:45	69	147	60	122	129	269	52	162	67	143	119	305				
07:00	78	139	55	136	133	275	57	151	62	139	119	290				
07:15	77	124	82	141	159	265	61	151	51	133	112	284				
07:30	98	136	73	116	171	252	80	129	75	140	155	269				
07:45	132	122	86	105	218	227	116	145	82	140	198	285				
08:00	101	94	60	123	161	217	115	130	80	172	195	302				
08:15	137	87	82	118	219	205	131	98	70	155	201	253				
08:30	156	80	78	117	234	197	151	102	97	155	248	257				
08:45	179	74	76	112	255	186	167	102	93	151	260	253				
09:00	187	66	94	112	281	178	170	76	87	128	257	204				
09:15	152	40	83	73	235	113	131	74	100	121	231	195				
09:30	166	44	114	57	280	101	158	67	105	104	263	171				
09:45	157	42	121	59	278	101	137	66	105	97	242	163				
10:00	140	37	108	40	248	77	150	62	89	88	239	150				
10:15	145	38	115	39	260	77	140	51	123	78	263	129				
10:30	127	28	113	23	240	51	149	55	104	71	253	126				
10:45	148	20	119	25	267	45	150	42	101	81	251	123				
11:00	123	30	139	81	262	111	154	38	113	52	267	90				
11:15	170	31	116	66	286	97	153	25	111	52	264	77				
11:30	159	33	123	34	282	67	175	24	120	44	295	68				
11:45	181	29	128	41	309	70	188	20	129	33	317	53				
Total	3226	5549	2337	5834	5563	11383	3141	6080	2393	6246	5534	12326				
Day Total	8775		8171		16946		9221		8639		17860					
% Total	0.0%	19.0%	32.7%	13.8%	34.4%		17.6%	34.0%	13.4%	35.0%						
Peak	08:45	05:00	11:00	02:15	11:00	04:45	11:00	05:30	11:00	02:15	11:00	03:30				
Vol.	684	681	506	690	1139	1302	670	718	473	686	1143	1302				
P.H.F.	0.914	0.873	0.910	0.948	0.922	0.977	0.891	0.945	0.917	0.953	0.901	0.952				

Old Colony Planning Council  
 70 School Street  
 Brockton, MA 02301  
 (508) 583-1833  
 www.ocpcrpa.org

Community: Plymouth  
 Com#\_UR/FC: 239\_U5  
 Recorder #: Jamar #11  
 Layout: L6 Basic (2')

Station ID:  
 Site Code: 239  
 Date Start: 15-Jun-11  
 Date End: 21-Jun-11  
 Samoset St (44), west of Allerton St

Start Time	17-Jun-11		EB		WB		Combined		18-Jun-Sat	EB		WB		Combined	
	Fri		A.M.	P.M.	A.M.	P.M.	A.M.	P.M.		A.M.	P.M.	A.M.	P.M.	A.M.	P.M.
12:00			14	169	44	137	58	306		35	166	57	145	92	311
12:15			10	160	29	143	39	303		17	178	60	126	77	304
12:30			8	157	39	138	47	295		18	179	61	117	79	296
12:45			10	169	41	148	51	317		18	163	102	131	120	294
01:00			16	158	45	150	61	308		15	195	60	103	75	298
01:15			12	132	15	157	27	289		14	176	18	116	32	292
01:30			7	141	16	183	23	324		2	169	31	163	33	332
01:45			3	157	14	149	17	306		6	171	12	157	18	328
02:00			2	129	4	160	6	289		5	128	15	134	20	262
02:15			1	125	6	158	7	283		4	157	8	166	12	323
02:30			7	103	3	145	10	248		5	154	11	142	16	296
02:45			1	151	7	144	8	295		5	170	10	144	15	314
03:00			6	133	2	174	8	307		10	145	9	160	19	305
03:15			1	158	3	155	4	313		3	156	5	165	8	321
03:30			2	153	2	167	4	320		3	164	3	140	6	304
03:45			1	170	2	157	3	327		6	178	3	179	9	357
04:00			3	152	3	159	6	311		3	160	5	179	8	339
04:15			8	160	3	149	11	309		11	146	5	149	16	295
04:30			9	146	8	156	17	302		6	155	3	171	9	326
04:45			13	155	7	157	20	312		10	179	4	168	14	347
05:00			8	160	14	163	22	323		15	168	8	164	23	332
05:15			25	190	20	156	45	346		27	160	10	134	37	294
05:30			12	205	17	126	29	331		18	161	9	127	27	288
05:45			29	182	25	134	54	316		25	181	15	143	40	324
06:00			24	161	24	128	48	289		36	196	21	130	57	326
06:15			39	176	37	132	76	308		23	143	11	178	34	321
06:30			46	171	48	127	94	298		33	151	25	110	58	261
06:45			51	187	59	116	110	303		54	143	32	147	86	290
07:00			63	181	55	105	118	286		42	140	33	135	75	275
07:15			55	150	54	119	109	269		49	157	51	130	100	287
07:30			76	145	79	112	155	257		66	137	37	119	103	256
07:45			116	125	86	156	202	281		91	121	67	164	158	285
08:00			108	123	84	122	192	245		76	139	55	132	131	271
08:15			147	117	72	112	219	229		95	132	67	133	162	265
08:30			175	113	74	106	249	219		90	102	79	155	169	257
08:45			161	91	101	116	262	207		136	138	72	144	208	282
09:00			187	92	96	130	283	222		133	109	88	158	221	267
09:15			129	87	81	99	210	186		135	106	83	137	218	243
09:30			145	84	99	112	244	196		125	112	81	129	206	241
09:45			149	83	113	102	262	185		139	102	103	119	242	221
10:00			157	76	103	97	260	173		135	92	133	129	268	221
10:15			120	62	139	77	259	139		165	80	146	115	311	195
10:30			154	57	133	76	287	133		138	75	128	77	266	152
10:45			152	63	111	70	263	133		167	66	134	91	301	157
11:00			119	43	145	77	264	120		157	60	130	95	287	155
11:15			127	28	135	64	262	92		148	43	111	94	259	137
11:30			174	43	125	43	299	86		163	88	133	76	296	164
11:45			166	27	93	39	259	66		167	32	112	73	279	105
Total			3048	6200	2515	6102	5563	12302		2844	6623	2456	6493	5300	13116
Day Total				9248		8617		17865			9467		8949		18416
% Total			0.0%	17.1%	34.7%	14.1%	34.2%			15.4%	36.0%	13.3%	35.3%		
Peak			08:15	05:15	10:15	03:00	10:45	05:00		10:45	00:15	10:00	03:45	10:15	03:15
Vol.			670	738	528	653	1088	1316		635	715	541	678	1165	1321
P.H.F.			0.896	0.900	0.910	0.938	0.910	0.951		0.951	0.917	0.926	0.947	0.936	0.925

Old Colony Planning Council  
70 School Street  
Brockton, MA 02301  
(508) 583-1833  
www.ocpcrpa.org

Community: Plymouth  
Com#\_UR/FC: 239\_U5  
Recorder #: Jamar #11  
Layout: L6 Basic (2')

Station ID:  
Site Code: 239  
Date Start: 15-Jun-11  
Date End: 21-Jun-11  
Samoset St (44), west of Allerton St

Start Time	19-Jun-11 Sun		EB		WB		Combined		20-Jun-Mon		EB		WB		Combined	
	A.M.	P.M.	A.M.	P.M.	A.M.	P.M.	A.M.	P.M.	A.M.	P.M.	A.M.	P.M.	A.M.	P.M.	A.M.	P.M.
12:00	38	182	59	151	97	333	7	167	17	119	24	286				
12:15	30	149	87	147	117	296	14	159	16	135	30	294				
12:30	19	151	95	102	114	253	10	135	17	135	27	270				
12:45	20	137	115	132	135	269	8	147	25	145	33	292				
01:00	20	113	117	97	137	210	11	165	13	140	24	305				
01:15	14	138	33	102	47	240	6	147	20	123	26	270				
01:30	15	136	32	136	47	272	3	142	9	145	12	287				
01:45	9	144	20	139	29	283	4	152	5	147	9	299				
02:00	8	122	32	123	40	245	9	127	8	162	17	289				
02:15	6	153	20	117	26	270	3	153	6	155	9	308				
02:30	8	164	8	144	16	308	0	151	2	166	2	317				
02:45	4	163	14	146	18	309	0	149	2	131	2	280				
03:00	0	170	11	147	11	317	0	118	1	163	1	281				
03:15	7	137	2	149	9	286	2	135	1	161	3	296				
03:30	2	151	3	181	5	332	3	154	1	124	4	278				
03:45	2	136	6	168	8	304	2	160	6	165	8	325				
04:00	10	135	2	165	12	300	5	151	7	162	12	313				
04:15	8	128	4	180	12	308	7	157	3	154	10	311				
04:30	8	146	6	168	14	314	9	153	13	154	22	307				
04:45	8	144	4	177	12	321	8	140	6	152	14	292				
05:00	15	132	5	160	20	292	3	143	8	192	11	335				
05:15	18	139	7	159	25	298	10	167	17	158	27	325				
05:30	31	149	11	152	42	301	17	144	13	133	30	277				
05:45	27	151	11	130	38	281	30	142	29	156	59	298				
06:00	24	143	16	134	40	277	33	154	28	126	61	280				
06:15	42	142	14	144	56	286	49	148	31	106	80	254				
06:30	29	143	21	164	50	307	51	176	54	95	105	271				
06:45	36	116	19	133	55	249	55	171	46	110	101	281				
07:00	55	107	22	140	77	247	50	135	60	106	110	241				
07:15	74	127	29	157	103	284	78	122	70	132	148	254				
07:30	60	106	42	149	102	255	85	103	73	115	158	218				
07:45	69	109	41	138	110	247	126	101	68	134	194	235				
08:00	68	105	68	150	136	255	105	103	63	127	168	230				
08:15	81	83	56	136	137	219	105	79	77	104	182	183				
08:30	98	89	53	124	151	213	108	89	87	124	195	213				
08:45	144	83	63	150	207	233	178	67	99	122	277	189				
09:00	101	72	62	112	163	184	120	76	87	110	207	186				
09:15	128	58	89	113	217	171	114	78	104	100	218	178				
09:30	149	70	83	75	232	145	145	60	99	81	244	141				
09:45	156	56	128	73	284	129	137	46	77	76	214	122				
10:00	163	52	104	81	267	133	147	38	112	77	259	115				
10:15	174	45	89	59	263	104	137	38	114	40	251	78				
10:30	136	25	111	47	247	72	140	34	94	47	234	81				
10:45	160	32	113	50	273	82	163	44	112	46	275	90				
11:00	165	28	138	67	303	95	139	19	114	52	253	71				
11:15	180	18	154	35	334	53	143	24	111	28	254	52				
11:30	166	29	142	26	308	55	157	16	118	29	275	45				
11:45	207	14	119	27	326	41	175	11	113	29	288	40				
Total	2992	5322	2480	5956	5472	11278	2911	5490	2256	5693	5167	11183				
Day Total		8314		8436		16750		8401		7949		16350				
% Total	0.0%	17.9%	31.8%	14.8%	35.6%		17.8%	33.6%	13.8%	34.8%						
Peak	11:00	02:15	11:00	03:30	11:00	02:45	11:00	06:00	11:00	04:30	11:00	04:30				
Vol.	718	650	553	694	1271	1244	614	649	456	656	1070	1259				
P.H.F.	0.867	0.956	0.898	0.959	0.951	0.937	0.877	0.922	0.966	0.854	0.929	0.940				



Community: Plymouth  
 Com#\_UR/FC: 239\_U5  
 Recorder #: Jamar #11  
 Layout: L6 Basic (2')

Old Colony Planning Council  
 70 School Street  
 Brockton, MA 02301  
 (508) 583-1833  
 www.ocpcrpa.org

Station ID:  
 Site Code: 239  
 Date Start: 15-Jun-11  
 Date End: 21-Jun-11  
 Samoset St (44), west of Allerton St

Start Time	15-Jun-11 Wed	EB	WB	Combined Total	
12:00 AM		38	55	93	█
01:00		19	31	50	█
02:00		9	15	24	█
03:00		9	5	14	█
04:00		23	22	45	█
05:00		95	81	176	█
06:00		220	163	383	█
07:00		385	296	681	█
08:00		573	296	869	█
09:00		662	412	1074	█
10:00		560	455	1015	█
11:00		633	506	1139	█
12:00 PM		653	578	1231	█
01:00		542	546	1088	█
02:00		554	681	1235	█
03:00		608	633	1241	█
04:00		626	613	1239	█
05:00		681	614	1295	█
06:00		591	551	1142	█
07:00		521	498	1019	█
08:00		335	470	805	█
09:00		192	301	493	█
10:00		123	127	250	█
11:00		123	222	345	█
<b>Total</b>		<b>8775</b>	<b>8171</b>	<b>16946</b>	
<b>Percent</b>		<b>51.8%</b>	<b>48.2%</b>		

Community: Plymouth  
 Com#\_UR/FC: 239\_U5  
 Recorder #: Jamar #11  
 Layout: L6 Basic (2')

Old Colony Planning Council  
 70 School Street  
 Brockton, MA 02301  
 (508) 583-1833  
 www.ocpcrpa.org

Station ID:  
 Site Code: 239  
 Date Start: 15-Jun-11  
 Date End: 21-Jun-11  
 Samoset St (44), west of Allerton St

Start Time	16-Jun-11 Thu	EB	WB	Combined Total	
12:00 AM		74	142	216	
01:00		35	49	84	
02:00		15	29	44	
03:00		8	7	15	
04:00		19	16	35	
05:00		78	72	150	
06:00		179	181	360	
07:00		314	270	584	
08:00		564	340	904	
09:00		596	397	993	
10:00		589	417	1006	
11:00		670	473	1143	
12:00 PM		647	566	1213	
01:00		624	560	1184	
02:00		573	662	1235	
03:00		621	637	1258	
04:00		627	607	1234	
05:00		698	582	1280	
06:00		682	498	1180	
07:00		576	552	1128	
08:00		432	633	1065	
09:00		283	450	733	
10:00		210	318	528	
11:00		107	181	288	
Total		9221	8639	17860	
Percent		51.6%	48.4%		



Community: Plymouth  
 Com#\_UR/FC: 239\_U5  
 Recorder #: Jamar #11  
 Layout: L6 Basic (2')

Old Colony Planning Council  
 70 School Street  
 Brockton, MA 02301  
 (508) 583-1833  
 www.ocpcrpa.org

Station ID:  
 Site Code: 239  
 Date Start: 15-Jun-11  
 Date End: 21-Jun-11  
 Samoset St (44), west of Allerton St

Start Time	17-Jun-11 Fri	EB	WB	Combined Total	
12:00 AM		42	153	195	
01:00		38	90	128	
02:00		11	20	31	
03:00		10	9	19	
04:00		33	21	54	
05:00		74	76	150	
06:00		160	168	328	
07:00		310	274	584	
08:00		591	331	922	
09:00		610	389	999	
10:00		583	486	1069	
11:00		586	498	1084	
12:00 PM		655	566	1221	
01:00		588	639	1227	
02:00		508	607	1115	
03:00		614	653	1267	
04:00		613	621	1234	
05:00		737	579	1316	
06:00		695	503	1198	
07:00		601	492	1093	
08:00		444	456	900	
09:00		346	443	789	
10:00		258	320	578	
11:00		141	223	364	
Total		9248	8617	17865	
Percent		51.8%	48.2%		

Community: Plymouth  
 Com#\_UR/FC: 239\_U5  
 Recorder #: Jamar #11  
 Layout: L6 Basic (2')

Old Colony Planning Council  
 70 School Street  
 Brockton, MA 02301  
 (508) 583-1833  
 www.ocpcrpa.org

Station ID:  
 Site Code: 239  
 Date Start: 15-Jun-11  
 Date End: 21-Jun-11  
 Samoset St (44), west of Allerton St

Start Time	18-Jun-11 Sat	EB	WB	Combined Total	
12:00 AM		88	280	368	
01:00		37	121	158	
02:00		19	44	63	
03:00		22	20	42	
04:00		30	17	47	
05:00		85	42	127	
06:00		146	89	235	
07:00		248	188	436	
08:00		397	273	670	
09:00		532	355	887	
10:00		605	541	1146	
11:00		635	486	1121	
12:00 PM		686	519	1205	
01:00		711	539	1250	
02:00		609	586	1195	
03:00		643	644	1287	
04:00		640	667	1307	
05:00		670	568	1238	
06:00		633	565	1198	
07:00		555	548	1103	
08:00		511	564	1075	
09:00		429	543	972	
10:00		313	412	725	
11:00		223	338	561	
Total		9467	8949	18416	
Percent		51.4%	48.6%		

Community: Plymouth  
 Com#\_UR/FC: 239\_U5  
 Recorder #: Jamar #11  
 Layout: L6 Basic (2')

Old Colony Planning Council  
 70 School Street  
 Brockton, MA 02301  
 (508) 583-1833  
 www.ocpcrpa.org

Station ID:  
 Site Code: 239  
 Date Start: 15-Jun-11  
 Date End: 21-Jun-11  
 Samoset St (44), west of Allerton St

Start Time	19-Jun-11 Sun	EB	WB	Combined Total	
12:00 AM		107	356	463	
01:00		58	202	260	
02:00		26	74	100	
03:00		11	22	33	
04:00		34	16	50	
05:00		91	34	125	
06:00		131	70	201	
07:00		258	134	392	
08:00		391	240	631	
09:00		534	362	896	
10:00		633	417	1050	
11:00		718	553	1271	
12:00 PM		619	532	1151	
01:00		531	474	1005	
02:00		602	530	1132	
03:00		594	645	1239	
04:00		553	690	1243	
05:00		571	601	1172	
06:00		544	575	1119	
07:00		449	584	1033	
08:00		360	560	920	
09:00		256	373	629	
10:00		154	237	391	
11:00		89	155	244	
Total		8314	8436	16750	
Percent		49.6%	50.4%		

Community: Plymouth  
 Com#\_UR/FC: 239\_U5  
 Recorder #: Jamar #11  
 Layout: L6 Basic (2')

Old Colony Planning Council  
 70 School Street  
 Brockton, MA 02301  
 (508) 583-1833  
 www.ocpcrpa.org

Station ID:  
 Site Code: 239  
 Date Start: 15-Jun-11  
 Date End: 21-Jun-11  
 Samoset St (44), west of Allerton St

Start Time	20-Jun-11 Mon	EB	WB	Combined Total	
12:00 AM		39	75	114	█
01:00		24	47	71	█
02:00		12	18	30	█
03:00		7	9	16	█
04:00		29	29	58	█
05:00		60	67	127	█
06:00		188	159	347	█
07:00		339	271	610	█
08:00		496	326	822	█
09:00		516	367	883	█
10:00		587	432	1019	█
11:00		614	456	1070	█
12:00 PM		608	534	1142	█
01:00		606	555	1161	█
02:00		580	614	1194	█
03:00		567	613	1180	█
04:00		601	622	1223	█
05:00		596	639	1235	█
06:00		649	437	1086	█
07:00		461	487	948	█
08:00		338	477	815	█
09:00		260	367	627	█
10:00		154	210	364	█
11:00		70	138	208	█
Total		8401	7949	16350	
Percent		51.4%	48.6%		

Community: Plymouth  
 Com#\_UR/FC: 239\_U5  
 Recorder #: Jamar #11  
 Layout: L6 Basic (2')

Old Colony Planning Council  
 70 School Street  
 Brockton, MA 02301  
 (508) 583-1833  
 www.ocpcrpa.org

Station ID:  
 Site Code: 239  
 Date Start: 15-Jun-11  
 Date End: 21-Jun-11  
 Samoset St (44), west of Allerton St

Start Time	21-Jun-11 Tue	EB	WB	Combined Total	
12:00 AM		37	102	139	
01:00		22	44	66	
02:00		14	13	27	
03:00		10	8	18	
04:00		20	26	46	
05:00		98	68	166	
06:00		165	167	332	
07:00		369	262	631	
08:00		561	318	879	
09:00		550	393	943	
10:00		622	416	1038	
11:00		670	529	1199	
12:00 PM		652	570	1222	
01:00		588	612	1200	
02:00		571	634	1205	
03:00		584	307	891	
04:00		630	387	1017	
05:00		659	555	1214	
06:00		697	480	1177	
07:00		502	481	983	
08:00		357	520	877	
09:00		262	401	663	
10:00		165	285	450	
11:00		79	145	224	
<b>Total</b>		<b>8884</b>	<b>7723</b>	<b>16607</b>	
<b>Percent</b>		<b>53.5%</b>	<b>46.5%</b>		
<b>Grand Total</b>		<b>62310</b>	<b>58484</b>		
<b>Percentage</b>		<b>51.6%</b>	<b>48.4%</b>		



Old Colony Planning Council  
 70 School Street  
 Brockton, MA 02301  
 (508) 583-1833  
 www.ocpcrpa.org

Community: Plymouth  
 Com#\_UR/FC: 239\_U5  
 Recorder #: Jamar #11  
 Layout: L6 Basic (2')

Station ID:  
 Site Code: 239  
 Date Start: 15-Jun-11  
 Date End: 21-Jun-11  
 Samoset St (44), west of Allerton St

EB

Start Time	1 15	16 20	21 25	26 30	31 35	36 40	41 45	46 50	51 55	56 60	61 65	66 70	71 75	76 999	Total
06/15/11	0	0	2	9	17	10	0	0	0	0	0	0	0	0	38
01:00	0	0	0	5	7	6	1	0	0	0	0	0	0	0	19
02:00	0	0	0	2	4	3	0	0	0	0	0	0	0	0	9
03:00	0	0	1	2	4	1	1	0	0	0	0	0	0	0	9
04:00	0	1	1	3	13	3	2	0	0	0	0	0	0	0	23
05:00	3	1	0	20	44	21	4	2	0	0	0	0	0	0	95
06:00	6	4	5	49	127	29	0	0	0	0	0	0	0	0	220
07:00	10	2	14	118	198	42	1	0	0	0	0	0	0	0	385
08:00	31	34	77	219	180	31	1	0	0	0	0	0	0	0	573
09:00	56	38	79	322	144	20	3	0	0	0	0	0	0	0	662
10:00	49	21	95	197	159	34	3	1	0	1	0	0	0	0	560
11:00	63	54	173	224	103	15	1	0	0	0	0	0	0	0	633
12 PM	63	54	109	251	154	22	0	0	0	0	0	0	0	0	653
13:00	72	20	65	224	134	25	2	0	0	0	0	0	0	0	542
14:00	51	22	79	225	150	25	2	0	0	0	0	0	0	0	554
15:00	60	38	92	231	172	15	0	0	0	0	0	0	0	0	608
16:00	47	33	75	248	200	23	0	0	0	0	0	0	0	0	626
17:00	98	34	103	248	166	30	2	0	0	0	0	0	0	0	681
18:00	37	22	36	245	214	32	5	0	0	0	0	0	0	0	591
19:00	23	11	34	184	234	33	2	0	0	0	0	0	0	0	521
20:00	16	0	14	116	153	33	3	0	0	0	0	0	0	0	335
21:00	2	2	6	56	102	23	1	0	0	0	0	0	0	0	192
22:00	1	1	3	34	59	23	1	1	0	0	0	0	0	0	123
23:00	2	1	4	28	71	17	0	0	0	0	0	0	0	0	123
Total	690	393	1067	3260	2809	516	35	4	0	1	0	0	0	0	8775

Daily  
 15th Percentile : 15 MPH  
 50th Percentile : 27 MPH  
 85th Percentile : 33 MPH  
 95th Percentile : 36 MPH  
  
 Mean Speed(Average) : 26 MPH  
 10 MPH Pace Speed : 25-34 MPH  
 Number in Pace : 5106  
 Percent in Pace : 58.2%  
 Number of Vehicles > 30 MPH : 3150  
 Percent of Vehicles > 30 MPH : 35.9%

Old Colony Planning Council  
 70 School Street  
 Brockton, MA 02301  
 (508) 583-1833  
 www.ocpcrpa.org

Community: Plymouth  
 Com#\_UR/FC: 239\_U5  
 Recorder #: Jamar #11  
 Layout: L6 Basic (2')

Station ID:  
 Site Code: 239  
 Date Start: 15-Jun-11  
 Date End: 21-Jun-11  
 Samoset St (44), west of Allerton St

EB

Start Time	1 15	16 20	21 25	26 30	31 35	36 40	41 45	46 50	51 55	56 60	61 65	66 70	71 75	76 999	Total
06/16/11	0	0	2	9	46	14	2	1	0	0	0	0	0	0	74
01:00	0	1	1	12	14	7	0	0	0	0	0	0	0	0	35
02:00	4	0	0	1	5	5	0	0	0	0	0	0	0	0	15
03:00	0	0	0	1	5	2	0	0	0	0	0	0	0	0	8
04:00	0	1	1	5	9	2	1	0	0	0	0	0	0	0	19
05:00	0	1	1	13	39	20	3	0	1	0	0	0	0	0	78
06:00	3	2	3	29	91	43	7	1	0	0	0	0	0	0	179
07:00	12	5	4	68	166	52	7	0	0	0	0	0	0	0	314
08:00	19	8	62	217	218	38	2	0	0	0	0	0	0	0	564
09:00	42	25	92	229	182	26	0	0	0	0	0	0	0	0	596
10:00	49	37	76	214	181	28	4	0	0	0	0	0	0	0	589
11:00	78	71	136	244	128	11	2	0	0	0	0	0	0	0	670
12 PM	70	39	89	264	160	21	1	1	0	0	1	0	0	1	647
13:00	58	58	75	257	147	26	3	0	0	0	0	0	0	0	624
14:00	39	14	63	235	189	31	2	0	0	0	0	0	0	0	573
15:00	73	40	85	244	169	7	2	0	1	0	0	0	0	0	621
16:00	125	47	74	211	147	23	0	0	0	0	0	0	0	0	627
17:00	85	17	103	291	176	24	2	0	0	0	0	0	0	0	698
18:00	104	28	101	239	183	26	1	0	0	0	0	0	0	0	682
19:00	47	12	75	216	191	27	7	1	0	0	0	0	0	0	576
20:00	32	3	35	172	164	22	4	0	0	0	0	0	0	0	432
21:00	22	7	18	128	93	14	1	0	0	0	0	0	0	0	283
22:00	10	0	7	63	114	13	2	1	0	0	0	0	0	0	210
23:00	1	0	5	30	58	13	0	0	0	0	0	0	0	0	107
Total	873	416	1108	3392	2875	495	53	5	2	0	1	0	0	1	9221

Daily  
 15th Percentile : 12 MPH  
 50th Percentile : 27 MPH  
 85th Percentile : 33 MPH  
 95th Percentile : 36 MPH  
  
 Mean Speed(Average) : 26 MPH  
 10 MPH Pace Speed : 25-34 MPH  
 Number in Pace : 5214  
 Percent in Pace : 56.6%  
 Number of Vehicles > 30 MPH : 3180  
 Percent of Vehicles > 30 MPH : 34.5%



Old Colony Planning Council  
 70 School Street  
 Brockton, MA 02301  
 (508) 583-1833  
 www.ocpcrpa.org

Community: Plymouth  
 Com#\_UR/FC: 239\_U5  
 Recorder #: Jamar #11  
 Layout: L6 Basic (2')

Station ID:  
 Site Code: 239  
 Date Start: 15-Jun-11  
 Date End: 21-Jun-11  
 Samoset St (44), west of Allerton St

EB

Start Time	1	16	21	26	31	36	41	46	51	56	61	66	71	76	999	Total
	15	20	25	30	35	40	45	50	55	60	65	70	75	80	85	
06/17/11	0	0	3	9	23	7	0	0	0	0	0	0	0	0	0	42
01:00	0	0	1	9	21	6	1	0	0	0	0	0	0	0	0	38
02:00	0	0	0	2	7	1	0	0	1	0	0	0	0	0	0	11
03:00	0	0	0	0	6	3	0	1	0	0	0	0	0	0	0	10
04:00	0	0	0	9	16	5	3	0	0	0	0	0	0	0	0	33
05:00	2	3	3	22	31	11	2	0	0	0	0	0	0	0	0	74
06:00	10	3	8	30	70	34	5	0	0	0	0	0	0	0	0	160
07:00	11	9	23	82	146	34	5	0	0	0	0	0	0	0	0	310
08:00	36	36	103	230	168	18	0	0	0	0	0	0	0	0	0	591
09:00	38	32	121	274	128	15	2	0	0	0	0	0	0	0	0	610
10:00	63	58	87	222	137	15	1	0	0	0	0	0	0	0	0	583
11:00	121	87	140	171	60	6	1	0	0	0	0	0	0	0	0	586
12 PM	131	57	142	216	99	10	0	0	0	0	0	0	0	0	0	655
13:00	80	54	130	224	84	13	3	0	0	0	0	0	0	0	0	588
14:00	83	71	106	159	81	8	0	0	0	0	0	0	0	0	0	508
15:00	66	46	153	252	87	10	0	0	0	0	0	0	0	0	0	614
16:00	75	55	107	241	114	21	0	0	0	0	0	0	0	0	0	613
17:00	47	38	106	337	196	12	1	0	0	0	0	0	0	0	0	737
18:00	48	17	72	337	204	17	0	0	0	0	0	0	0	0	0	695
19:00	38	14	50	267	203	28	1	0	0	0	0	0	0	0	0	601
20:00	19	6	32	210	153	22	2	0	0	0	0	0	0	0	0	444
21:00	16	2	32	151	122	19	2	1	1	0	0	0	0	0	0	346
22:00	20	2	6	72	109	40	8	1	0	0	0	0	0	0	0	258
23:00	24	0	2	26	54	29	4	2	0	0	0	0	0	0	0	141
Total	928	590	1427	3552	2319	384	41	5	2	0	0	0	0	0	0	9248

Daily  
 15th Percentile : 12 MPH  
 50th Percentile : 26 MPH  
 85th Percentile : 32 MPH  
 95th Percentile : 35 MPH  
  
 Mean Speed(Average) : 25 MPH  
 10 MPH Pace Speed : 25-34 MPH  
 Number in Pace : 4972  
 Percent in Pace : 53.8%  
 Number of Vehicles > 30 MPH : 2607  
 Percent of Vehicles > 30 MPH : 28.2%

Old Colony Planning Council  
 70 School Street  
 Brockton, MA 02301  
 (508) 583-1833  
 www.ocpcrpa.org

Community: Plymouth  
 Com#\_UR/FC: 239\_U5  
 Recorder #: Jamar #11  
 Layout: L6 Basic (2')

Station ID:  
 Site Code: 239  
 Date Start: 15-Jun-11  
 Date End: 21-Jun-11  
 Samoset St (44), west of Allerton St

EB

Start Time	1 15	16 20	21 25	26 30	31 35	36 40	41 45	46 50	51 55	56 60	61 65	66 70	71 75	76 999	Total
06/18/11	3	0	3	19	36	20	7	0	0	0	0	0	0	0	88
01:00	0	0	2	7	20	8	0	0	0	0	0	0	0	0	37
02:00	0	1	0	6	8	3	1	0	0	0	0	0	0	0	19
03:00	0	0	0	3	10	7	2	0	0	0	0	0	0	0	22
04:00	1	0	0	8	16	5	0	0	0	0	0	0	0	0	30
05:00	1	1	8	18	36	17	4	0	0	0	0	0	0	0	85
06:00	1	0	3	22	81	31	8	0	0	0	0	0	0	0	146
07:00	1	3	12	68	108	50	6	0	0	0	0	0	0	0	248
08:00	15	15	27	127	178	34	1	0	0	0	0	0	0	0	397
09:00	29	24	60	252	148	19	0	0	0	0	0	0	0	0	532
10:00	36	34	83	282	149	20	1	0	0	0	0	0	0	0	605
11:00	72	39	93	246	166	18	1	0	0	0	0	0	0	0	635
12 PM	112	54	122	269	119	9	0	0	0	0	1	0	0	0	686
13:00	93	72	114	234	187	10	1	0	0	0	0	0	0	0	711
14:00	60	46	69	242	175	16	0	0	1	0	0	0	0	0	609
15:00	106	34	108	256	121	15	3	0	0	0	0	0	0	0	643
16:00	92	47	87	263	133	18	0	0	0	0	0	0	0	0	640
17:00	104	34	97	246	166	20	3	0	0	0	0	0	0	0	670
18:00	124	27	74	223	168	17	0	0	0	0	0	0	0	0	633
19:00	34	7	40	252	196	26	0	0	0	0	0	0	0	0	555
20:00	31	3	56	223	180	17	1	0	0	0	0	0	0	0	511
21:00	27	8	38	178	153	23	2	0	0	0	0	0	0	0	429
22:00	12	1	11	123	146	17	3	0	0	0	0	0	0	0	313
23:00	19	8	25	67	88	16	0	0	0	0	0	0	0	0	223
Total	973	458	1132	3634	2788	436	44	0	1	0	1	0	0	0	9467

Daily  
 15th Percentile : 12 MPH  
 50th Percentile : 27 MPH  
 85th Percentile : 33 MPH  
 95th Percentile : 35 MPH  
  
 Mean Speed(Average) : 25 MPH  
 10 MPH Pace Speed : 25-34 MPH  
 Number in Pace : 5330  
 Percent in Pace : 56.3%  
 Number of Vehicles > 30 MPH : 3047  
 Percent of Vehicles > 30 MPH : 32.2%

Old Colony Planning Council  
 70 School Street  
 Brockton, MA 02301  
 (508) 583-1833  
 www.ocpcrpa.org

Community: Plymouth  
 Com#\_UR/FC: 239\_U5  
 Recorder #: Jamar #11  
 Layout: L6 Basic (2')

Station ID:  
 Site Code: 239  
 Date Start: 15-Jun-11  
 Date End: 21-Jun-11  
 Samoset St (44), west of Allerton St

EB

Start Time	1 15	16 20	21 25	26 30	31 35	36 40	41 45	46 50	51 55	56 60	61 65	66 70	71 75	76 999	Total
06/19/11	9	0	5	37	39	15	1	1	0	0	0	0	0	0	107
01:00	0	0	2	14	31	10	1	0	0	0	0	0	0	0	58
02:00	0	0	0	1	20	5	0	0	0	0	0	0	0	0	26
03:00	0	0	1	5	2	2	1	0	0	0	0	0	0	0	11
04:00	0	0	2	10	19	2	1	0	0	0	0	0	0	0	34
05:00	2	0	4	30	32	23	0	0	0	0	0	0	0	0	91
06:00	2	1	1	31	69	23	4	0	0	0	0	0	0	0	131
07:00	6	3	3	51	152	40	3	0	0	0	0	0	0	0	258
08:00	13	2	22	148	163	38	4	0	1	0	0	0	0	0	391
09:00	24	22	41	224	193	28	2	0	0	0	0	0	0	0	534
10:00	42	35	89	263	181	20	3	0	0	0	0	0	0	0	633
11:00	76	29	136	347	128	2	0	0	0	0	0	0	0	0	718
12 PM	280	72	89	132	41	5	0	0	0	0	0	0	0	0	619
13:00	314	94	60	53	10	0	0	0	0	0	0	0	0	0	531
14:00	198	65	66	185	81	7	0	0	0	0	0	0	0	0	602
15:00	88	25	76	237	153	14	0	0	0	1	0	0	0	0	594
16:00	46	12	56	249	169	21	0	0	0	0	0	0	0	0	553
17:00	44	12	52	229	207	25	1	0	0	0	1	0	0	0	571
18:00	33	8	65	212	199	27	0	0	0	0	0	0	0	0	544
19:00	31	12	21	177	179	28	1	0	0	0	0	0	0	0	449
20:00	19	4	29	140	149	17	1	0	0	0	0	0	0	1	360
21:00	12	2	15	86	118	22	1	0	0	0	0	0	0	0	256
22:00	2	1	3	54	81	13	0	0	0	0	0	0	0	0	154
23:00	1	0	0	36	42	8	1	1	0	0	0	0	0	0	89
Total	1242	399	838	2951	2458	395	25	2	1	1	1	0	0	1	8314

Daily  
 15th Percentile : 9 MPH  
 50th Percentile : 26 MPH  
 85th Percentile : 32 MPH  
 95th Percentile : 35 MPH  
  
 Mean Speed(Average) : 24 MPH  
 10 MPH Pace Speed : 25-34 MPH  
 Number in Pace : 4301  
 Percent in Pace : 51.7%  
 Number of Vehicles > 30 MPH : 2573  
 Percent of Vehicles > 30 MPH : 31.0%

Old Colony Planning Council  
 70 School Street  
 Brockton, MA 02301  
 (508) 583-1833  
 www.ocpcrpa.org

Community: Plymouth  
 Com#\_UR/FC: 239\_U5  
 Recorder #: Jamar #11  
 Layout: L6 Basic (2')

Station ID:  
 Site Code: 239  
 Date Start: 15-Jun-11  
 Date End: 21-Jun-11  
 Samoset St (44), west of Allerton St

EB

Start Time	1	16	21	26	31	36	41	46	51	56	61	66	71	76	999	Total
	15	20	25	30	35	40	45	50	55	60	65	70	75			
06/20/11	3	0	2	8	19	5	2	0	0	0	0	0	0	0	0	39
01:00	0	0	1	5	11	5	2	0	0	0	0	0	0	0	0	24
02:00	0	0	0	5	5	1	1	0	0	0	0	0	0	0	0	12
03:00	0	0	0	3	4	0	0	0	0	0	0	0	0	0	0	7
04:00	1	0	2	5	13	5	3	0	0	0	0	0	0	0	0	29
05:00	1	0	0	14	27	17	1	0	0	0	0	0	0	0	0	60
06:00	4	5	9	43	104	20	1	2	0	0	0	0	0	0	0	188
07:00	12	2	25	102	158	37	3	0	0	0	0	0	0	0	0	339
08:00	25	24	78	181	167	20	1	0	0	0	0	0	0	0	0	496
09:00	23	20	81	231	145	15	1	0	0	0	0	0	0	0	0	516
10:00	57	37	87	232	162	12	0	0	0	0	0	0	0	0	0	587
11:00	65	37	120	269	115	7	1	0	0	0	0	0	0	0	0	614
12 PM	101	86	110	218	82	11	0	0	0	0	0	0	0	0	0	608
13:00	74	61	168	212	82	9	0	0	0	0	0	0	0	0	0	606
14:00	102	43	115	194	118	8	0	0	0	0	0	0	0	0	0	580
15:00	78	42	56	235	138	18	0	0	0	0	0	0	0	0	0	567
16:00	59	43	96	280	112	10	1	0	0	0	0	0	0	0	0	601
17:00	54	25	98	221	170	25	3	0	0	0	0	0	0	0	0	596
18:00	32	17	60	254	243	42	1	0	0	0	0	0	0	0	0	649
19:00	39	7	21	177	185	31	1	0	0	0	0	0	0	0	0	461
20:00	17	8	32	131	123	24	3	0	0	0	0	0	0	0	0	338
21:00	13	2	12	96	108	27	2	0	0	0	0	0	0	0	0	260
22:00	4	0	9	38	80	19	3	1	0	0	0	0	0	0	0	154
23:00	0	0	4	16	37	13	0	0	0	0	0	0	0	0	0	70
Total	764	459	1186	3170	2408	381	30	3	0	0	0	0	0	0	0	8401

Daily  
 15th Percentile : 13 MPH  
 50th Percentile : 27 MPH  
 85th Percentile : 32 MPH  
 95th Percentile : 35 MPH  
 Mean Speed(Average) : 25 MPH  
 10 MPH Pace Speed : 25-34 MPH  
 Number in Pace : 4703  
 Percent in Pace : 56.0%  
 Number of Vehicles > 30 MPH : 2648  
 Percent of Vehicles > 30 MPH : 31.5%

Community: Plymouth  
 Com#\_UR/FC: 239\_U5  
 Recorder #: Jamar #11  
 Layout: L6 Basic (2')

Station ID:  
 Site Code: 239  
 Date Start: 15-Jun-11  
 Date End: 21-Jun-11  
 Samoset St (44), west of Allerton St

EB

Start Time	1	16	21	26	31	36	41	46	51	56	61	66	71	76	999	Total
	15	20	25	30	35	40	45	50	55	60	65	70	75			
06/21/11	1	0	3	12	17	3	1	0	0	0	0	0	0	0	0	37
01:00	0	0	0	5	13	4	0	0	0	0	0	0	0	0	0	22
02:00	0	0	2	4	4	3	1	0	0	0	0	0	0	0	0	14
03:00	0	1	1	2	3	3	0	0	0	0	0	0	0	0	0	10
04:00	0	0	3	5	8	3	1	0	0	0	0	0	0	0	0	20
05:00	1	2	2	19	58	14	2	0	0	0	0	0	0	0	0	98
06:00	7	7	8	34	83	24	2	0	0	0	0	0	0	0	0	165
07:00	17	8	19	113	169	40	3	0	0	0	0	0	0	0	0	369
08:00	32	31	66	201	200	29	1	1	0	0	0	0	0	0	0	561
09:00	51	30	91	232	135	11	0	0	0	0	0	0	0	0	0	550
10:00	54	29	107	283	134	14	1	0	0	0	0	0	0	0	0	622
11:00	75	45	101	279	153	16	1	0	0	0	0	0	0	0	0	670
12 PM	62	45	126	285	121	13	0	0	0	0	0	0	0	0	0	652
13:00	55	40	120	227	135	9	2	0	0	0	0	0	0	0	0	588
14:00	66	21	102	217	152	13	0	0	0	0	0	0	0	0	0	571
15:00	75	54	154	200	92	9	0	0	0	0	0	0	0	0	0	584
16:00	148	65	78	206	116	15	1	1	0	0	0	0	0	0	0	630
17:00	73	20	110	251	175	26	4	0	0	0	0	0	0	0	0	659
18:00	55	19	106	332	167	17	1	0	0	0	0	0	0	0	0	697
19:00	27	5	52	195	184	37	2	0	0	0	0	0	0	0	0	502
20:00	27	5	36	156	114	19	0	0	0	0	0	0	0	0	0	357
21:00	10	3	12	104	119	14	0	0	0	0	0	0	0	0	0	262
22:00	3	1	9	63	76	12	1	0	0	0	0	0	0	0	0	165
23:00	2	3	5	23	32	12	2	0	0	0	0	0	0	0	0	79
Total	841	434	1313	3448	2460	360	26	2	0	0	0	0	0	0	0	8884

Daily  
 15th Percentile : 12 MPH  
 50th Percentile : 27 MPH  
 85th Percentile : 32 MPH  
 95th Percentile : 35 MPH  
  
 Mean Speed(Average) : 25 MPH  
 10 MPH Pace Speed : 25-34 MPH  
 Number in Pace : 5008  
 Percent in Pace : 56.4%  
 Number of Vehicles > 30 MPH : 2696  
 Percent of Vehicles > 30 MPH : 30.4%

Grand Total	6311	3149	8071	23407	18117	2967	254	21	6	2	3	0	0	2	62310
-------------	------	------	------	-------	-------	------	-----	----	---	---	---	---	---	---	-------

Overall  
 15th Percentile : 12 MPH  
 50th Percentile : 27 MPH  
 85th Percentile : 33 MPH  
 95th Percentile : 35 MPH  
  
 Mean Speed(Average) : 25 MPH  
 10 MPH Pace Speed : 25-34 MPH  
 Number in Pace : 34616  
 Percent in Pace : 55.6%  
 Number of Vehicles > 30 MPH : 19890  
 Percent of Vehicles > 30 MPH : 31.9%

Old Colony Planning Council  
 70 School Street  
 Brockton, MA 02301  
 (508) 583-1833  
 www.ocpcrpa.org

Community: Plymouth  
 Com#\_UR/FC: 239\_U5  
 Recorder #: Jamar #11  
 Layout: L6 Basic (2')

Station ID:  
 Site Code: 239  
 Date Start: 15-Jun-11  
 Date End: 21-Jun-11  
 Samoset St (44), west of Allerton St

WB

Start Time	1 15	16 20	21 25	26 30	31 35	36 40	41 45	46 50	51 55	56 60	61 65	66 70	71 75	76 999	Total
06/15/11	1	0	3	16	25	9	1	0	0	0	0	0	0	0	55
01:00	0	0	1	8	13	9	0	0	0	0	0	0	0	0	31
02:00	0	0	0	5	9	1	0	0	0	0	0	0	0	0	15
03:00	0	0	2	2	1	0	0	0	0	0	0	0	0	0	5
04:00	0	0	1	5	10	6	0	0	0	0	0	0	0	0	22
05:00	3	1	3	27	30	16	1	0	0	0	0	0	0	0	81
06:00	11	1	7	45	77	20	2	0	0	0	0	0	0	0	163
07:00	22	2	17	82	139	31	3	0	0	0	0	0	0	0	296
08:00	42	5	14	125	91	18	1	0	0	0	0	0	0	0	296
09:00	52	7	36	169	124	23	1	0	0	0	0	0	0	0	412
10:00	54	15	61	169	125	31	0	0	0	0	0	0	0	0	455
11:00	72	13	51	226	127	16	1	0	0	0	0	0	0	0	506
12 PM	79	8	68	260	141	20	2	0	0	0	0	0	0	0	578
13:00	69	12	81	222	140	20	1	1	0	0	0	0	0	0	546
14:00	78	29	129	272	155	17	1	0	0	0	0	0	0	0	681
15:00	83	17	127	282	107	17	0	0	0	0	0	0	0	0	633
16:00	80	13	100	262	135	23	0	0	0	0	0	0	0	0	613
17:00	95	24	55	255	163	21	1	0	0	0	0	0	0	0	614
18:00	60	6	74	228	150	28	5	0	0	0	0	0	0	0	551
19:00	34	8	61	215	160	19	1	0	0	0	0	0	0	0	498
20:00	19	7	68	221	134	17	4	0	0	0	0	0	0	0	470
21:00	3	1	18	137	116	26	0	0	0	0	0	0	0	0	301
22:00	2	1	8	41	62	12	0	0	1	0	0	0	0	0	127
23:00	5	1	9	71	111	24	1	0	0	0	0	0	0	0	222
Total	864	171	994	3345	2345	424	26	1	1	0	0	0	0	0	8171

Daily  
 15th Percentile : 12 MPH  
 50th Percentile : 27 MPH  
 85th Percentile : 33 MPH  
 95th Percentile : 35 MPH  
  
 Mean Speed(Average) : 26 MPH  
 10 MPH Pace Speed : 25-34 MPH  
 Number in Pace : 4793  
 Percent in Pace : 58.7%  
 Number of Vehicles > 30 MPH : 2664  
 Percent of Vehicles > 30 MPH : 32.6%

Old Colony Planning Council  
 70 School Street  
 Brockton, MA 02301  
 (508) 583-1833  
 www.ocpcrpa.org

Community: Plymouth  
 Com#\_UR/FC: 239\_U5  
 Recorder #: Jamar #11  
 Layout: L6 Basic (2')

Station ID:  
 Site Code: 239  
 Date Start: 15-Jun-11  
 Date End: 21-Jun-11  
 Samoset St (44), west of Allerton St

WB

Start Time	1 15	16 20	21 25	26 30	31 35	36 40	41 45	46 50	51 55	56 60	61 65	66 70	71 75	76 999	Total
06/16/11	1	0	3	30	87	18	3	0	0	0	0	0	0	0	142
01:00	5	3	5	14	17	5	0	0	0	0	0	0	0	0	49
02:00	0	1	2	6	15	5	0	0	0	0	0	0	0	0	29
03:00	0	0	0	2	3	2	0	0	0	0	0	0	0	0	7
04:00	0	0	1	7	5	3	0	0	0	0	0	0	0	0	16
05:00	1	1	2	26	28	7	6	1	0	0	0	0	0	0	72
06:00	9	2	6	42	92	25	4	1	0	0	0	0	0	0	181
07:00	14	3	14	79	127	31	2	0	0	0	0	0	0	0	270
08:00	30	11	21	128	130	19	1	0	0	0	0	0	0	0	340
09:00	44	19	41	136	137	20	0	0	0	0	0	0	0	0	397
10:00	42	12	34	172	136	21	0	0	0	0	0	0	0	0	417
11:00	73	20	52	178	135	14	1	0	0	0	0	0	0	0	473
12 PM	96	14	76	220	144	16	0	0	0	0	0	0	0	0	566
13:00	111	8	66	216	146	12	1	0	0	0	0	0	0	0	560
14:00	82	21	107	268	169	15	0	0	0	0	0	0	0	0	662
15:00	106	35	94	266	117	18	1	0	0	0	0	0	0	0	637
16:00	111	13	77	218	161	27	0	0	0	0	0	0	0	0	607
17:00	106	11	70	218	153	24	0	0	0	0	0	0	0	0	582
18:00	80	6	59	182	151	19	1	0	0	0	0	0	0	0	498
19:00	68	5	46	247	162	21	3	0	0	0	0	0	0	0	552
20:00	42	7	109	335	117	22	1	0	0	0	0	0	0	0	633
21:00	27	3	93	210	103	14	0	0	0	0	0	0	0	0	450
22:00	14	0	13	141	128	20	2	0	0	0	0	0	0	0	318
23:00	2	0	7	66	92	13	1	0	0	0	0	0	0	0	181
Total	1064	195	998	3407	2555	391	27	2	0	0	0	0	0	0	8639

Daily  
 15th Percentile : 10 MPH  
 50th Percentile : 27 MPH  
 85th Percentile : 32 MPH  
 95th Percentile : 35 MPH  
  
 Mean Speed(Average) : 25 MPH  
 10 MPH Pace Speed : 25-34 MPH  
 Number in Pace : 4927  
 Percent in Pace : 57.0%  
 Number of Vehicles > 30 MPH : 2773  
 Percent of Vehicles > 30 MPH : 32.1%

Community: Plymouth  
 Com#\_UR/FC: 239\_U5  
 Recorder #: Jamar #11  
 Layout: L6 Basic (2')

Station ID:  
 Site Code: 239  
 Date Start: 15-Jun-11  
 Date End: 21-Jun-11  
 Samoset St (44), west of Allerton St

WB

Start Time	1	16	21	26	31	36	41	46	51	56	61	66	71	76	999	Total
	15	20	25	30	35	40	45	50	55	60	65	70	75	80	85	
06/17/11	3	0	2	40	75	31	2	0	0	0	0	0	0	0	0	153
01:00	0	0	0	26	50	13	1	0	0	0	0	0	0	0	0	90
02:00	0	0	0	4	11	3	1	1	0	0	0	0	0	0	0	20
03:00	0	0	1	4	4	0	0	0	0	0	0	0	0	0	0	9
04:00	0	0	2	6	9	3	1	0	0	0	0	0	0	0	0	21
05:00	3	0	4	27	26	15	1	0	0	0	0	0	0	0	0	76
06:00	5	1	6	50	77	27	2	0	0	0	0	0	0	0	0	168
07:00	21	9	12	66	122	42	2	0	0	0	0	0	0	0	0	274
08:00	40	6	25	116	125	17	2	0	0	0	0	0	0	0	0	331
09:00	48	11	43	156	119	12	0	0	0	0	0	0	0	0	0	389
10:00	68	29	61	200	114	14	0	0	0	0	0	0	0	0	0	486
11:00	71	44	118	182	74	9	0	0	0	0	0	0	0	0	0	498
12 PM	82	10	83	251	125	15	0	0	0	0	0	0	0	0	0	566
13:00	77	42	111	293	106	9	1	0	0	0	0	0	0	0	0	639
14:00	127	69	133	192	78	6	2	0	0	0	0	0	0	0	0	607
15:00	94	20	106	268	150	14	1	0	0	0	0	0	0	0	0	653
16:00	86	25	88	253	155	14	0	0	0	0	0	0	0	0	0	621
17:00	81	6	69	258	149	13	3	0	0	0	0	0	0	0	0	579
18:00	69	3	48	179	169	33	1	1	0	0	0	0	0	0	0	503
19:00	52	5	64	183	163	24	1	0	0	0	0	0	0	0	0	492
20:00	36	29	73	215	91	12	0	0	0	0	0	0	0	0	0	456
21:00	26	6	56	239	105	10	0	0	1	0	0	0	0	0	0	443
22:00	16	2	25	155	113	7	2	0	0	0	0	0	0	0	0	320
23:00	5	1	13	85	97	22	0	0	0	0	0	0	0	0	0	223
Total	1010	318	1143	3448	2307	365	23	2	1	0	0	0	0	0	0	8617

Daily  
 15th Percentile : 11 MPH  
 50th Percentile : 26 MPH  
 85th Percentile : 32 MPH  
 95th Percentile : 35 MPH  
  
 Mean Speed(Average) : 25 MPH  
 10 MPH Pace Speed : 25-34 MPH  
 Number in Pace : 4812  
 Percent in Pace : 55.8%  
 Number of Vehicles > 30 MPH : 2549  
 Percent of Vehicles > 30 MPH : 29.6%



Community: Plymouth  
 Com#\_UR/FC: 239\_U5  
 Recorder #: Jamar #11  
 Layout: L6 Basic (2')

Station ID:  
 Site Code: 239  
 Date Start: 15-Jun-11  
 Date End: 21-Jun-11  
 Samoset St (44), west of Allerton St

WB

Start Time	1	16	21	26	31	36	41	46	51	56	61	66	71	76	Total
	15	20	25	30	35	40	45	50	55	60	65	70	75	999	
06/18/11	3	0	4	109	131	30	3	0	0	0	0	0	0	0	280
01:00	0	0	1	46	54	20	0	0	0	0	0	0	0	0	121
02:00	0	0	3	6	29	5	1	0	0	0	0	0	0	0	44
03:00	1	0	2	9	6	1	1	0	0	0	0	0	0	0	20
04:00	0	0	1	5	8	3	0	0	0	0	0	0	0	0	17
05:00	1	1	0	15	22	3	0	0	0	0	0	0	0	0	42
06:00	1	0	6	19	44	15	3	1	0	0	0	0	0	0	89
07:00	9	0	4	67	86	20	2	0	0	0	0	0	0	0	188
08:00	17	2	14	94	123	22	1	0	0	0	0	0	0	0	273
09:00	40	6	23	157	112	16	1	0	0	0	0	0	0	0	355
10:00	70	17	47	192	196	18	1	0	0	0	0	0	0	0	541
11:00	78	2	43	186	151	26	0	0	0	0	0	0	0	0	486
12 PM	92	17	56	223	123	8	0	0	0	0	0	0	0	0	519
13:00	90	13	76	235	116	9	0	0	0	0	0	0	0	0	539
14:00	67	9	73	255	162	20	0	0	0	0	0	0	0	0	586
15:00	90	7	90	281	158	17	1	0	0	0	0	0	0	0	644
16:00	86	12	123	280	151	15	0	0	0	0	0	0	0	0	667
17:00	81	18	87	261	109	10	1	1	0	0	0	0	0	0	568
18:00	102	20	74	207	147	15	0	0	0	0	0	0	0	0	565
19:00	66	9	58	256	141	16	2	0	0	0	0	0	0	0	548
20:00	49	2	77	301	123	11	1	0	0	0	0	0	0	0	564
21:00	42	6	119	279	91	6	0	0	0	0	0	0	0	0	543
22:00	17	0	35	240	106	13	1	0	0	0	0	0	0	0	412
23:00	16	7	29	161	113	10	2	0	0	0	0	0	0	0	338
Total	1018	148	1045	3884	2502	329	21	2	0	0	0	0	0	0	8949

Daily  
 15th Percentile : 11 MPH  
 50th Percentile : 27 MPH  
 85th Percentile : 32 MPH  
 95th Percentile : 35 MPH  
  
 Mean Speed(Average) : 25 MPH  
 10 MPH Pace Speed : 25-34 MPH  
 Number in Pace : 5362  
 Percent in Pace : 59.9%  
 Number of Vehicles > 30 MPH : 2747  
 Percent of Vehicles > 30 MPH : 30.7%

Old Colony Planning Council  
 70 School Street  
 Brockton, MA 02301  
 (508) 583-1833  
 www.ocpcrpa.org

Community: Plymouth  
 Com#\_UR/FC: 239\_U5  
 Recorder #: Jamar #11  
 Layout: L6 Basic (2')

Station ID:  
 Site Code: 239  
 Date Start: 15-Jun-11  
 Date End: 21-Jun-11  
 Samoset St (44), west of Allerton St

WB

Start Time	1 15	16 20	21 25	26 30	31 35	36 40	41 45	46 50	51 55	56 60	61 65	66 70	71 75	76 999	Total
06/19/11	6	1	10	129	186	24	0	0	0	0	0	0	0	0	356
01:00	5	0	22	68	85	22	0	0	0	0	0	0	0	0	202
02:00	0	0	2	16	35	20	1	0	0	0	0	0	0	0	74
03:00	0	0	2	6	9	5	0	0	0	0	0	0	0	0	22
04:00	1	1	3	7	2	2	0	0	0	0	0	0	0	0	16
05:00	2	0	1	12	14	5	0	0	0	0	0	0	0	0	34
06:00	5	0	2	17	32	13	1	0	0	0	0	0	0	0	70
07:00	11	2	4	31	71	13	2	0	0	0	0	0	0	0	134
08:00	13	1	20	86	105	12	3	0	0	0	0	0	0	0	240
09:00	31	7	32	130	138	21	3	0	0	0	0	0	0	0	362
10:00	49	2	36	160	146	21	3	0	0	0	0	0	0	0	417
11:00	60	12	55	273	135	17	1	0	0	0	0	0	0	0	553
12 PM	125	15	67	234	84	7	0	0	0	0	0	0	0	0	532
13:00	161	12	97	149	50	5	0	0	0	0	0	0	0	0	474
14:00	123	5	78	220	91	13	0	0	0	0	0	0	0	0	530
15:00	79	2	63	307	175	16	2	1	0	0	0	0	0	0	645
16:00	105	5	96	306	158	20	0	0	0	0	0	0	0	0	690
17:00	69	13	83	258	149	28	1	0	0	0	0	0	0	0	601
18:00	62	12	56	253	167	23	2	0	0	0	0	0	0	0	575
19:00	61	7	78	277	145	15	1	0	0	0	0	0	0	0	584
20:00	40	5	92	289	118	16	0	0	0	0	0	0	0	0	560
21:00	20	2	25	198	114	13	0	0	0	1	0	0	0	0	373
22:00	6	0	13	94	107	13	4	0	0	0	0	0	0	0	237
23:00	2	1	10	54	75	11	1	1	0	0	0	0	0	0	155
Total	1036	105	947	3574	2391	355	25	2	0	1	0	0	0	0	8436

Daily  
 15th Percentile : 10 MPH  
 50th Percentile : 27 MPH  
 85th Percentile : 32 MPH  
 95th Percentile : 35 MPH  
  
 Mean Speed(Average) : 25 MPH  
 10 MPH Pace Speed : 25-34 MPH  
 Number in Pace : 4970  
 Percent in Pace : 58.9%  
 Number of Vehicles > 30 MPH : 2640  
 Percent of Vehicles > 30 MPH : 31.3%

Old Colony Planning Council  
 70 School Street  
 Brockton, MA 02301  
 (508) 583-1833  
 www.ocpcrpa.org

Community: Plymouth  
 Com#\_UR/FC: 239\_U5  
 Recorder #: Jamar #11  
 Layout: L6 Basic (2')

Station ID:  
 Site Code: 239  
 Date Start: 15-Jun-11  
 Date End: 21-Jun-11  
 Samoset St (44), west of Allerton St

WB

Start Time	1 15	16 20	21 25	26 30	31 35	36 40	41 45	46 50	51 55	56 60	61 65	66 70	71 75	76 999	Total
06/20/11	1	0	2	20	40	12	0	0	0	0	0	0	0	0	75
01:00	1	0	1	7	24	13	0	1	0	0	0	0	0	0	47
02:00	0	0	1	5	8	4	0	0	0	0	0	0	0	0	18
03:00	0	0	0	4	2	2	1	0	0	0	0	0	0	0	9
04:00	0	0	1	14	10	2	2	0	0	0	0	0	0	0	29
05:00	6	1	5	16	25	14	0	0	0	0	0	0	0	0	67
06:00	9	2	5	44	79	17	3	0	0	0	0	0	0	0	159
07:00	16	4	18	76	127	29	1	0	0	0	0	0	0	0	271
08:00	42	11	19	109	123	21	1	0	0	0	0	0	0	0	326
09:00	44	12	34	107	143	27	0	0	0	0	0	0	0	0	367
10:00	45	5	27	181	149	24	1	0	0	0	0	0	0	0	432
11:00	76	19	44	190	113	14	0	0	0	0	0	0	0	0	456
12 PM	111	21	56	213	118	15	0	0	0	0	0	0	0	0	534
13:00	83	20	112	231	105	4	0	0	0	0	0	0	0	0	555
14:00	90	27	139	243	104	10	1	0	0	0	0	0	0	0	614
15:00	77	31	105	266	119	15	0	0	0	0	0	0	0	0	613
16:00	77	20	93	249	165	18	0	0	0	0	0	0	0	0	622
17:00	71	11	76	288	180	13	0	0	0	0	0	0	0	0	639
18:00	45	9	30	173	151	27	2	0	0	0	0	0	0	0	437
19:00	41	4	57	210	147	26	2	0	0	0	0	0	0	0	487
20:00	37	6	66	213	135	19	1	0	0	0	0	0	0	0	477
21:00	20	2	53	169	105	18	0	0	0	0	0	0	0	0	367
22:00	6	0	13	89	86	14	2	0	0	0	0	0	0	0	210
23:00	1	0	7	42	78	10	0	0	0	0	0	0	0	0	138
Total	899	205	964	3159	2336	368	17	1	0	0	0	0	0	0	7949

Daily  
 15th Percentile : 11 MPH  
 50th Percentile : 27 MPH  
 85th Percentile : 33 MPH  
 95th Percentile : 35 MPH  
  
 Mean Speed(Average) : 25 MPH  
 10 MPH Pace Speed : 25-34 MPH  
 Number in Pace : 4581  
 Percent in Pace : 57.6%  
 Number of Vehicles > 30 MPH : 2556  
 Percent of Vehicles > 30 MPH : 32.2%

Community: Plymouth  
 Com#\_UR/FC: 239\_U5  
 Recorder #: Jamar #11  
 Layout: L6 Basic (2')

Station ID:  
 Site Code: 239  
 Date Start: 15-Jun-11  
 Date End: 21-Jun-11  
 Samoset St (44), west of Allerton St

WB

Start Time	1	16	21	26	31	36	41	46	51	56	61	66	71	76	999	Total
Time	15	20	25	30	35	40	45	50	55	60	65	70	75	80	85	90
06/21/11	0	2	5	19	59	15	2	0	0	0	0	0	0	0	0	102
01:00	0	0	1	12	27	4	0	0	0	0	0	0	0	0	0	44
02:00	0	0	0	5	6	2	0	0	0	0	0	0	0	0	0	13
03:00	0	0	1	2	4	1	0	0	0	0	0	0	0	0	0	8
04:00	0	0	2	9	11	4	0	0	0	0	0	0	0	0	0	26
05:00	3	1	1	22	30	11	0	0	0	0	0	0	0	0	0	68
06:00	7	3	4	48	85	19	1	0	0	0	0	0	0	0	0	167
07:00	21	7	19	100	91	24	0	0	0	0	0	0	0	0	0	262
08:00	25	6	21	109	139	18	0	0	0	0	0	0	0	0	0	318
09:00	41	10	48	135	132	26	1	0	0	0	0	0	0	0	0	393
10:00	48	10	41	173	122	21	1	0	0	0	0	0	0	0	0	416
11:00	68	8	51	225	150	26	1	0	0	0	0	0	0	0	0	529
12 PM	91	21	62	245	132	18	1	0	0	0	0	0	0	0	0	570
13:00	95	15	122	242	126	12	0	0	0	0	0	0	0	0	0	612
14:00	74	38	143	258	108	11	2	0	0	0	0	0	0	0	0	634
15:00	86	23	59	114	24	1	0	0	0	0	0	0	0	0	0	307
16:00	90	33	61	111	83	9	0	0	0	0	0	0	0	0	0	387
17:00	77	11	57	201	185	23	1	0	0	0	0	0	0	0	0	555
18:00	59	17	67	194	131	12	0	0	0	0	0	0	0	0	0	480
19:00	41	6	70	228	118	18	0	0	0	0	0	0	0	0	0	481
20:00	43	3	91	263	102	16	2	0	0	0	0	0	0	0	0	520
21:00	16	9	37	209	113	17	0	0	0	0	0	0	0	0	0	401
22:00	7	1	24	118	113	20	2	0	0	0	0	0	0	0	0	285
23:00	2	0	4	60	66	11	2	0	0	0	0	0	0	0	0	145
Total	894	224	991	3102	2157	339	16	0	0	0	0	0	0	0	0	7723

Daily  
 15th Percentile : 11 MPH  
 50th Percentile : 27 MPH  
 85th Percentile : 32 MPH  
 95th Percentile : 35 MPH  
  
 Mean Speed(Average) : 25 MPH  
 10 MPH Pace Speed : 25-34 MPH  
 Number in Pace : 4398  
 Percent in Pace : 56.9%  
 Number of Vehicles > 30 MPH : 2371  
 Percent of Vehicles > 30 MPH : 30.7%

Grand Total	6785	1366	7082	23919	16593	2571	155	10	2	1	0	0	0	0	0	58484
-------------	------	------	------	-------	-------	------	-----	----	---	---	---	---	---	---	---	-------

Overall  
 15th Percentile : 11 MPH  
 50th Percentile : 27 MPH  
 85th Percentile : 32 MPH  
 95th Percentile : 35 MPH  
  
 Mean Speed(Average) : 25 MPH  
 10 MPH Pace Speed : 25-34 MPH  
 Number in Pace : 33840  
 Percent in Pace : 57.9%  
 Number of Vehicles > 30 MPH : 18299  
 Percent of Vehicles > 30 MPH : 31.3%

Community: Plymouth  
 Com#\_UR/FC: 239\_U5  
 Recorder #: Jamar #11  
 Layout: L6 Basic (2')

Station ID:  
 Site Code: 239  
 Date Start: 15-Jun-11  
 Date End: 21-Jun-11  
 Samoset St (44), west of Allerton St

EB, WB

Start Time	15	16	21	26	31	36	41	46	51	56	61	66	71	76	999	Total
06/15/11	1	0	5	25	42	19	1	0	0	0	0	0	0	0	0	93
01:00	0	0	1	13	20	15	1	0	0	0	0	0	0	0	0	50
02:00	0	0	0	7	13	4	0	0	0	0	0	0	0	0	0	24
03:00	0	0	3	4	5	1	1	0	0	0	0	0	0	0	0	14
04:00	0	1	2	8	23	9	2	0	0	0	0	0	0	0	0	45
05:00	6	2	3	47	74	37	5	2	0	0	0	0	0	0	0	176
06:00	17	5	12	94	204	49	2	0	0	0	0	0	0	0	0	383
07:00	32	4	31	200	337	73	4	0	0	0	0	0	0	0	0	681
08:00	73	39	91	344	271	49	2	0	0	0	0	0	0	0	0	869
09:00	108	45	115	491	268	43	4	0	0	0	0	0	0	0	0	1074
10:00	103	36	156	366	284	65	3	1	0	1	0	0	0	0	0	1015
11:00	135	67	224	450	230	31	2	0	0	0	0	0	0	0	0	1139
12 PM	142	62	177	511	295	42	2	0	0	0	0	0	0	0	0	1231
13:00	141	32	146	446	274	45	3	1	0	0	0	0	0	0	0	1088
14:00	129	51	208	497	305	42	3	0	0	0	0	0	0	0	0	1235
15:00	143	55	219	513	279	32	0	0	0	0	0	0	0	0	0	1241
16:00	127	46	175	510	335	46	0	0	0	0	0	0	0	0	0	1239
17:00	193	58	158	503	329	51	3	0	0	0	0	0	0	0	0	1295
18:00	97	28	110	473	364	60	10	0	0	0	0	0	0	0	0	1142
19:00	57	19	95	399	394	52	3	0	0	0	0	0	0	0	0	1019
20:00	35	7	82	337	287	50	7	0	0	0	0	0	0	0	0	805
21:00	5	3	24	193	218	49	1	0	0	0	0	0	0	0	0	493
22:00	3	2	11	75	121	35	1	1	1	0	0	0	0	0	0	250
23:00	7	2	13	99	182	41	1	0	0	0	0	0	0	0	0	345
Total	1554	564	2061	6605	5154	940	61	5	1	1	0	0	0	0	0	16946

Daily  
 15th Percentile : 13 MPH  
 50th Percentile : 27 MPH  
 85th Percentile : 33 MPH  
 95th Percentile : 36 MPH  
  
 Mean Speed(Average) : 26 MPH  
 10 MPH Pace Speed : 25-34 MPH  
 Number in Pace : 9899  
 Percent in Pace : 58.4%  
 Number of Vehicles > 30 MPH : 5813  
 Percent of Vehicles > 30 MPH : 34.3%

Community: Plymouth  
 Com#\_UR/FC: 239\_U5  
 Recorder #: Jamar #11  
 Layout: L6 Basic (2')

Station ID:  
 Site Code: 239  
 Date Start: 15-Jun-11  
 Date End: 21-Jun-11  
 Samoset St (44), west of Allerton St

EB, WB

Start Time	15	16 20	21 25	26 30	31 35	36 40	41 45	46 50	51 55	56 60	61 65	66 70	71 75	76 999	Total
06/16/11	1	0	5	39	133	32	5	1	0	0	0	0	0	0	216
01:00	5	4	6	26	31	12	0	0	0	0	0	0	0	0	84
02:00	4	1	2	7	20	10	0	0	0	0	0	0	0	0	44
03:00	0	0	0	3	8	4	0	0	0	0	0	0	0	0	15
04:00	0	1	2	12	14	5	1	0	0	0	0	0	0	0	35
05:00	1	2	3	39	67	27	9	1	1	0	0	0	0	0	150
06:00	12	4	9	71	183	68	11	2	0	0	0	0	0	0	360
07:00	26	8	18	147	293	83	9	0	0	0	0	0	0	0	584
08:00	49	19	83	345	348	57	3	0	0	0	0	0	0	0	904
09:00	86	44	133	365	319	46	0	0	0	0	0	0	0	0	993
10:00	91	49	110	386	317	49	4	0	0	0	0	0	0	0	1006
11:00	151	91	188	422	263	25	3	0	0	0	0	0	0	0	1143
12 PM	166	53	165	484	304	37	1	1	0	0	1	0	0	1	1213
13:00	169	66	141	473	293	38	4	0	0	0	0	0	0	0	1184
14:00	121	35	170	503	358	46	2	0	0	0	0	0	0	0	1235
15:00	179	75	179	510	286	25	3	0	1	0	0	0	0	0	1258
16:00	236	60	151	429	308	50	0	0	0	0	0	0	0	0	1234
17:00	191	28	173	509	329	48	2	0	0	0	0	0	0	0	1280
18:00	184	34	160	421	334	45	2	0	0	0	0	0	0	0	1180
19:00	115	17	121	463	353	48	10	1	0	0	0	0	0	0	1128
20:00	74	10	144	507	281	44	5	0	0	0	0	0	0	0	1065
21:00	49	10	111	338	196	28	1	0	0	0	0	0	0	0	733
22:00	24	0	20	204	242	33	4	1	0	0	0	0	0	0	528
23:00	3	0	12	96	150	26	1	0	0	0	0	0	0	0	288
Total	1937	611	2106	6799	5430	886	80	7	2	0	1	0	0	1	17860

Daily  
 15th Percentile : 11 MPH  
 50th Percentile : 27 MPH  
 85th Percentile : 33 MPH  
 95th Percentile : 35 MPH  
  
 Mean Speed(Average) : 25 MPH  
 10 MPH Pace Speed : 25-34 MPH  
 Number in Pace : 10141  
 Percent in Pace : 56.8%  
 Number of Vehicles > 30 MPH : 5952  
 Percent of Vehicles > 30 MPH : 33.3%

Community: Plymouth  
 Com#\_UR/FC: 239\_U5  
 Recorder #: Jamar #11  
 Layout: L6 Basic (2')

Station ID:  
 Site Code: 239  
 Date Start: 15-Jun-11  
 Date End: 21-Jun-11  
 Samoset St (44), west of Allerton St

EB, WB

Start Time	15	20	25	30	35	40	45	50	55	60	65	70	75	999	Total
06/17/11	3	0	5	49	98	38	2	0	0	0	0	0	0	0	195
01:00	0	0	1	35	71	19	2	0	0	0	0	0	0	0	128
02:00	0	0	0	6	18	4	1	1	1	0	0	0	0	0	31
03:00	0	0	1	4	10	3	0	1	0	0	0	0	0	0	19
04:00	0	0	2	15	25	8	4	0	0	0	0	0	0	0	54
05:00	5	3	7	49	57	26	3	0	0	0	0	0	0	0	150
06:00	15	4	14	80	147	61	7	0	0	0	0	0	0	0	328
07:00	32	18	35	148	268	76	7	0	0	0	0	0	0	0	584
08:00	76	42	128	346	293	35	2	0	0	0	0	0	0	0	922
09:00	86	43	164	430	247	27	2	0	0	0	0	0	0	0	999
10:00	131	87	148	422	251	29	1	0	0	0	0	0	0	0	1069
11:00	192	131	258	353	134	15	1	0	0	0	0	0	0	0	1084
12 PM	213	67	225	467	224	25	0	0	0	0	0	0	0	0	1221
13:00	157	96	241	517	190	22	4	0	0	0	0	0	0	0	1227
14:00	210	140	239	351	159	14	2	0	0	0	0	0	0	0	1115
15:00	160	66	259	520	237	24	1	0	0	0	0	0	0	0	1267
16:00	161	80	195	494	269	35	0	0	0	0	0	0	0	0	1234
17:00	128	44	175	595	345	25	4	0	0	0	0	0	0	0	1316
18:00	117	20	120	516	373	50	1	1	0	0	0	0	0	0	1198
19:00	90	19	114	450	366	52	2	0	0	0	0	0	0	0	1093
20:00	55	35	105	425	244	34	2	0	0	0	0	0	0	0	900
21:00	42	8	88	390	227	29	2	1	2	0	0	0	0	0	789
22:00	36	4	31	227	222	47	10	1	0	0	0	0	0	0	578
23:00	29	1	15	111	151	51	4	2	0	0	0	0	0	0	364
Total	1938	908	2570	7000	4626	749	64	7	3	0	0	0	0	0	17865

Daily  
 15th Percentile : 11 MPH  
 50th Percentile : 26 MPH  
 85th Percentile : 32 MPH  
 95th Percentile : 35 MPH  
  
 Mean Speed(Average) : 25 MPH  
 10 MPH Pace Speed : 25-34 MPH  
 Number in Pace : 9785  
 Percent in Pace : 54.8%  
 Number of Vehicles > 30 MPH : 5155  
 Percent of Vehicles > 30 MPH : 28.9%

Community: Plymouth  
 Com#\_UR/FC: 239\_U5  
 Recorder #: Jamar #11  
 Layout: L6 Basic (2')

Station ID:  
 Site Code: 239  
 Date Start: 15-Jun-11  
 Date End: 21-Jun-11  
 Samoset St (44), west of Allerton St

EB, WB

Start Time	15	16 20	21 25	26 30	31 35	36 40	41 45	46 50	51 55	56 60	61 65	66 70	71 75	76 999	Total
06/18/11	6	0	7	128	167	50	10	0	0	0	0	0	0	0	368
01:00	0	0	3	53	74	28	0	0	0	0	0	0	0	0	158
02:00	0	1	3	12	37	8	2	0	0	0	0	0	0	0	63
03:00	1	0	2	12	16	8	3	0	0	0	0	0	0	0	42
04:00	1	0	1	13	24	8	0	0	0	0	0	0	0	0	47
05:00	2	2	8	33	58	20	4	0	0	0	0	0	0	0	127
06:00	2	0	9	41	125	46	11	1	0	0	0	0	0	0	235
07:00	10	3	16	135	194	70	8	0	0	0	0	0	0	0	436
08:00	32	17	41	221	301	56	2	0	0	0	0	0	0	0	670
09:00	69	30	83	409	260	35	1	0	0	0	0	0	0	0	887
10:00	106	51	130	474	345	38	2	0	0	0	0	0	0	0	1146
11:00	150	41	136	432	317	44	1	0	0	0	0	0	0	0	1121
12 PM	204	71	178	492	242	17	0	0	0	0	1	0	0	0	1205
13:00	183	85	190	469	303	19	1	0	0	0	0	0	0	0	1250
14:00	127	55	142	497	337	36	0	0	1	0	0	0	0	0	1195
15:00	196	41	198	537	279	32	4	0	0	0	0	0	0	0	1287
16:00	178	59	210	543	284	33	0	0	0	0	0	0	0	0	1307
17:00	185	52	184	507	275	30	4	1	0	0	0	0	0	0	1238
18:00	226	47	148	430	315	32	0	0	0	0	0	0	0	0	1198
19:00	100	16	98	508	337	42	2	0	0	0	0	0	0	0	1103
20:00	80	5	133	524	303	28	2	0	0	0	0	0	0	0	1075
21:00	69	14	157	457	244	29	2	0	0	0	0	0	0	0	972
22:00	29	1	46	363	252	30	4	0	0	0	0	0	0	0	725
23:00	35	15	54	228	201	26	2	0	0	0	0	0	0	0	561
Total	1991	606	2177	7518	5290	765	65	2	1	0	1	0	0	0	18416

Daily  
 15th Percentile : 11 MPH  
 50th Percentile : 27 MPH  
 85th Percentile : 32 MPH  
 95th Percentile : 35 MPH  
  
 Mean Speed(Average) : 25 MPH  
 10 MPH Pace Speed : 25-34 MPH  
 Number in Pace : 10690  
 Percent in Pace : 58.0%  
 Number of Vehicles > 30 MPH : 5795  
 Percent of Vehicles > 30 MPH : 31.5%



Community: Plymouth  
 Com#\_UR/FC: 239\_U5  
 Recorder #: Jamar #11  
 Layout: L6 Basic (2')

Station ID:  
 Site Code: 239  
 Date Start: 15-Jun-11  
 Date End: 21-Jun-11  
 Samoset St (44), west of Allerton St

EB, WB

Start Time	15	16	21	26	31	36	41	46	51	56	61	66	71	76	999	Total
06/19/11	15	1	15	166	225	39	1	1	0	0	0	0	0	0	0	463
01:00	5	0	24	82	116	32	1	0	0	0	0	0	0	0	0	260
02:00	0	0	2	17	55	25	1	0	0	0	0	0	0	0	0	100
03:00	0	0	3	11	11	7	1	0	0	0	0	0	0	0	0	33
04:00	1	1	5	17	21	4	1	0	0	0	0	0	0	0	0	50
05:00	4	0	5	42	46	28	0	0	0	0	0	0	0	0	0	125
06:00	7	1	3	48	101	36	5	0	0	0	0	0	0	0	0	201
07:00	17	5	7	82	223	53	5	0	0	0	0	0	0	0	0	392
08:00	26	3	42	234	268	50	7	0	1	0	0	0	0	0	0	631
09:00	55	29	73	354	331	49	5	0	0	0	0	0	0	0	0	896
10:00	91	37	125	423	327	41	6	0	0	0	0	0	0	0	0	1050
11:00	136	41	191	620	263	19	1	0	0	0	0	0	0	0	0	1271
12 PM	405	87	156	366	125	12	0	0	0	0	0	0	0	0	0	1151
13:00	475	106	157	202	60	5	0	0	0	0	0	0	0	0	0	1005
14:00	321	70	144	405	172	20	0	0	0	0	0	0	0	0	0	1132
15:00	167	27	139	544	328	30	2	1	0	1	0	0	0	0	0	1239
16:00	151	17	152	555	327	41	0	0	0	0	0	0	0	0	0	1243
17:00	113	25	135	487	356	53	2	0	0	0	1	0	0	0	0	1172
18:00	95	20	121	465	366	50	2	0	0	0	0	0	0	0	0	1119
19:00	92	19	99	454	324	43	2	0	0	0	0	0	0	0	0	1033
20:00	59	9	121	429	267	33	1	0	0	0	0	0	0	0	1	920
21:00	32	4	40	284	232	35	1	0	0	1	0	0	0	0	0	629
22:00	8	1	16	148	188	26	4	0	0	0	0	0	0	0	0	391
23:00	3	1	10	90	117	19	2	2	0	0	0	0	0	0	0	244
Total	2278	504	1785	6525	4849	750	50	4	1	2	1	0	0	0	1	16750

Daily  
 15th Percentile : 9 MPH  
 50th Percentile : 27 MPH  
 85th Percentile : 32 MPH  
 95th Percentile : 35 MPH  
  
 Mean Speed(Average) : 25 MPH  
 10 MPH Pace Speed : 25-34 MPH  
 Number in Pace : 9261  
 Percent in Pace : 55.3%  
 Number of Vehicles > 30 MPH : 5213  
 Percent of Vehicles > 30 MPH : 31.1%

Community: Plymouth  
 Com#\_UR/FC: 239\_U5  
 Recorder #: Jamar #11  
 Layout: L6 Basic (2')

Station ID:  
 Site Code: 239  
 Date Start: 15-Jun-11  
 Date End: 21-Jun-11  
 Samoset St (44), west of Allerton St

EB, WB

Start Time	15	20	25	30	35	40	45	50	55	60	65	70	75	999	Total
06/20/11	4	0	4	28	59	17	2	0	0	0	0	0	0	0	114
01:00	1	0	2	12	35	18	2	1	0	0	0	0	0	0	71
02:00	0	0	1	10	13	5	1	0	0	0	0	0	0	0	30
03:00	0	0	0	7	6	2	1	0	0	0	0	0	0	0	16
04:00	1	0	3	19	23	7	5	0	0	0	0	0	0	0	58
05:00	7	1	5	30	52	31	1	0	0	0	0	0	0	0	127
06:00	13	7	14	87	183	37	4	2	0	0	0	0	0	0	347
07:00	28	6	43	178	285	66	4	0	0	0	0	0	0	0	610
08:00	67	35	97	290	290	41	2	0	0	0	0	0	0	0	822
09:00	67	32	115	338	288	42	1	0	0	0	0	0	0	0	883
10:00	102	42	114	413	311	36	1	0	0	0	0	0	0	0	1019
11:00	141	56	164	459	228	21	1	0	0	0	0	0	0	0	1070
12 PM	212	107	166	431	200	26	0	0	0	0	0	0	0	0	1142
13:00	157	81	280	443	187	13	0	0	0	0	0	0	0	0	1161
14:00	192	70	254	437	222	18	1	0	0	0	0	0	0	0	1194
15:00	155	73	161	501	257	33	0	0	0	0	0	0	0	0	1180
16:00	136	63	189	529	277	28	1	0	0	0	0	0	0	0	1223
17:00	125	36	174	509	350	38	3	0	0	0	0	0	0	0	1235
18:00	77	26	90	427	394	69	3	0	0	0	0	0	0	0	1086
19:00	80	11	78	387	332	57	3	0	0	0	0	0	0	0	948
20:00	54	14	98	344	258	43	4	0	0	0	0	0	0	0	815
21:00	33	4	65	265	213	45	2	0	0	0	0	0	0	0	627
22:00	10	0	22	127	166	33	5	1	0	0	0	0	0	0	364
23:00	1	0	11	58	115	23	0	0	0	0	0	0	0	0	208
Total	1663	664	2150	6329	4744	749	47	4	0	0	0	0	0	0	16350

Daily  
 15th Percentile : 12 MPH  
 50th Percentile : 27 MPH  
 85th Percentile : 32 MPH  
 95th Percentile : 35 MPH  
  
 Mean Speed(Average) : 25 MPH  
 10 MPH Pace Speed : 25-34 MPH  
 Number in Pace : 9283  
 Percent in Pace : 56.8%  
 Number of Vehicles > 30 MPH : 5205  
 Percent of Vehicles > 30 MPH : 31.8%

Community: Plymouth  
 Com#\_UR/FC: 239\_U5  
 Recorder #: Jamar #11  
 Layout: L6 Basic (2')

Station ID:  
 Site Code: 239  
 Date Start: 15-Jun-11  
 Date End: 21-Jun-11  
 Samoset St (44), west of Allerton St

EB, WB

Start Time	1 15	16 20	21 25	26 30	31 35	36 40	41 45	46 50	51 55	56 60	61 65	66 70	71 75	76 999	Total
06/21/11	1	2	8	31	76	18	3	0	0	0	0	0	0	0	139
01:00	0	0	1	17	40	8	0	0	0	0	0	0	0	0	66
02:00	0	0	2	9	10	5	1	0	0	0	0	0	0	0	27
03:00	0	1	2	4	7	4	0	0	0	0	0	0	0	0	18
04:00	0	0	5	14	19	7	1	0	0	0	0	0	0	0	46
05:00	4	3	3	41	88	25	2	0	0	0	0	0	0	0	166
06:00	14	10	12	82	168	43	3	0	0	0	0	0	0	0	332
07:00	38	15	38	213	260	64	3	0	0	0	0	0	0	0	631
08:00	57	37	87	310	339	47	1	1	0	0	0	0	0	0	879
09:00	92	40	139	367	267	37	1	0	0	0	0	0	0	0	943
10:00	102	39	148	456	256	35	2	0	0	0	0	0	0	0	1038
11:00	143	53	152	504	303	42	2	0	0	0	0	0	0	0	1199
12 PM	153	66	188	530	253	31	1	0	0	0	0	0	0	0	1222
13:00	150	55	242	469	261	21	2	0	0	0	0	0	0	0	1200
14:00	140	59	245	475	260	24	2	0	0	0	0	0	0	0	1205
15:00	161	77	213	314	116	10	0	0	0	0	0	0	0	0	891
16:00	238	98	139	317	199	24	1	1	0	0	0	0	0	0	1017
17:00	150	31	167	452	360	49	5	0	0	0	0	0	0	0	1214
18:00	114	36	173	526	298	29	1	0	0	0	0	0	0	0	1177
19:00	68	11	122	423	302	55	2	0	0	0	0	0	0	0	983
20:00	70	8	127	419	216	35	2	0	0	0	0	0	0	0	877
21:00	26	12	49	313	232	31	0	0	0	0	0	0	0	0	663
22:00	10	2	33	181	189	32	3	0	0	0	0	0	0	0	450
23:00	4	3	9	83	98	23	4	0	0	0	0	0	0	0	224
Total	1735	658	2304	6550	4617	699	42	2	0	0	0	0	0	0	16607

Daily  
 15th Percentile : 12 MPH  
 50th Percentile : 27 MPH  
 85th Percentile : 32 MPH  
 95th Percentile : 35 MPH  
  
 Mean Speed(Average) : 25 MPH  
 10 MPH Pace Speed : 25-34 MPH  
 Number in Pace : 9405  
 Percent in Pace : 56.6%  
 Number of Vehicles > 30 MPH : 5068  
 Percent of Vehicles > 30 MPH : 30.5%

Grand Total	13096	4515	15153	47326	34710	5538	409	31	8	3	3	0	0	2	120794
-------------	-------	------	-------	-------	-------	------	-----	----	---	---	---	---	---	---	--------

Overall  
 15th Percentile : 11 MPH  
 50th Percentile : 27 MPH  
 85th Percentile : 32 MPH  
 95th Percentile : 35 MPH  
  
 Mean Speed(Average) : 25 MPH  
 10 MPH Pace Speed : 25-34 MPH  
 Number in Pace : 68454  
 Percent in Pace : 56.7%  
 Number of Vehicles > 30 MPH : 38190  
 Percent of Vehicles > 30 MPH : 31.6%



Old Colony Planning Council  
 70 School Street  
 Brockton, MA 02301  
 (508) 583-1833  
 www.ocpcrpa.org

Community: Plymouth  
 Com#\_UR/FC: 239\_U5  
 Recorder #: Jamar #11  
 Layout: L6 Basic (2')

Station ID:  
 Site Code: 239  
 Date Start: 15-Jun-11  
 Date End: 21-Jun-11  
 Samoset St (44), west of Allerton St

EB

Start Time	Bikes	Cars & Trailers	2 Axle Long	Buses	2 Axle 6 Tire	3 Axle Single	4 Axle Single	<5 Axl Double	5 Axle Double	>6 Axl Double	<6 Axl Multi	6 Axle Multi	>6 Axl Multi	Total	Truck Total
06/15/11	0	32	5	0	1	0	0	0	0	0	0	0	0	38	1
01:00	0	15	3	0	0	0	0	0	1	0	0	0	0	19	1
02:00	0	9	0	0	0	0	0	0	0	0	0	0	0	9	0
03:00	0	6	1	0	0	0	0	0	2	0	0	0	0	9	2
04:00	0	14	7	0	2	0	0	0	0	0	0	0	0	23	2
05:00	1	68	18	0	3	2	0	3	0	0	0	0	0	95	8
06:00	2	158	51	0	5	3	0	0	0	0	0	0	0	219	8
07:00	3	289	78	1	9	4	0	1	0	0	0	0	0	385	15
08:00	0	443	102	7	14	3	0	4	0	0	0	0	0	573	28
09:00	8	521	102	8	13	2	0	5	1	0	0	0	0	660	29
10:00	10	439	88	4	13	4	0	1	0	0	0	0	0	559	22
11:00	3	517	92	1	11	3	0	4	0	0	0	0	0	631	19
12 PM	7	532	91	4	7	5	0	5	0	0	0	0	0	651	21
13:00	6	423	90	3	11	2	0	4	0	0	0	0	0	539	20
14:00	9	432	96	1	9	5	0	0	0	0	0	0	0	552	15
15:00	6	480	94	2	14	8	0	2	0	0	0	0	0	606	26
16:00	2	512	92	2	11	5	0	2	0	0	0	0	0	626	20
17:00	9	537	114	0	8	9	0	0	0	0	0	0	1	678	18
18:00	7	471	99	1	4	4	0	3	0	0	0	0	0	589	12
19:00	9	419	72	0	12	4	0	3	0	0	0	0	0	519	19
20:00	4	286	40	0	3	1	0	0	0	0	0	0	0	334	4
21:00	4	161	24	0	3	0	0	0	0	0	0	0	0	192	3
22:00	0	107	13	0	3	0	0	0	0	0	0	0	0	123	3
23:00	0	115	7	0	0	0	0	1	0	0	0	0	0	123	1
Total	90	6986	1379	34	156	64	0	38	4	0	0	0	1	8752	297
Percent	1.0%	79.8%	15.8%	0.4%	1.8%	0.7%	0.0%	0.4%	0.0%	0.0%	0.0%	0.0%	0.0%		
AM Peak	10:00	09:00	08:00	09:00	08:00	07:00		09:00	03:00					09:00	09:00
Vol.	10	521	102	8	14	4		5	2					660	29
PM Peak	14:00	17:00	17:00	12:00	15:00	17:00		12:00					17:00	17:00	15:00
Vol.	9	537	114	4	14	9		5					1	678	26

Old Colony Planning Council  
 70 School Street  
 Brockton, MA 02301  
 (508) 583-1833  
 www.ocpcrpa.org

Community: Plymouth  
 Com#\_UR/FC: 239\_U5  
 Recorder #: Jamar #11  
 Layout: L6 Basic (2')

Station ID:  
 Site Code: 239  
 Date Start: 15-Jun-11  
 Date End: 21-Jun-11  
 Samoset St (44), west of Allerton St

EB

Start Time	Bikes	Cars & Trailers	2 Axle Long	Buses	2 Axle 6 Tire	3 Axle Single	4 Axle Single	<5 Axl Double	5 Axle Double	>6 Axl Double	<6 Axl Multi	6 Axle Multi	>6 Axl Multi	Total	Truck Total
06/16/11	0	65	8	0	1	0	0	0	0	0	0	0	0	74	1
01:00	0	28	5	1	0	1	0	0	0	0	0	0	0	35	2
02:00	0	12	1	0	2	0	0	0	0	0	0	0	0	15	2
03:00	0	6	2	0	0	0	0	0	0	0	0	0	0	8	0
04:00	0	10	7	0	2	0	0	0	0	0	0	0	0	19	2
05:00	1	48	22	0	5	0	0	0	2	0	0	0	0	78	7
06:00	0	116	49	0	7	2	0	4	1	0	0	0	0	179	14
07:00	3	236	61	0	9	1	0	4	0	0	0	0	0	314	14
08:00	3	454	75	6	17	2	0	4	0	0	0	2	0	563	31
09:00	3	477	96	2	12	2	0	0	2	0	0	0	0	594	18
10:00	9	466	92	5	11	3	0	2	0	1	0	0	0	589	22
11:00	4	526	118	3	13	1	0	0	0	0	1	0	0	666	18
12 PM	6	532	83	5	10	6	0	1	1	0	0	0	0	644	23
13:00	12	501	91	2	9	8	0	0	0	0	0	0	0	623	19
14:00	4	474	77	1	11	3	0	3	0	0	0	0	0	573	18
15:00	7	508	82	1	13	4	0	1	0	1	0	0	0	617	20
16:00	8	512	92	2	5	4	0	2	0	0	0	0	0	625	13
17:00	10	591	82	0	6	2	0	4	1	0	0	0	0	696	13
18:00	11	571	82	0	7	4	0	5	0	0	0	1	0	681	17
19:00	7	480	74	0	6	5	0	1	0	0	1	0	0	574	13
20:00	19	353	47	0	11	1	0	0	1	0	0	0	0	432	13
21:00	4	244	29	0	4	1	0	0	0	0	0	0	0	282	5
22:00	2	173	27	0	5	1	0	0	0	0	0	0	0	208	6
23:00	3	95	7	0	2	0	0	0	0	0	0	0	0	107	2
Total	116	7478	1309	28	168	51	0	31	8	2	2	3	0	9196	293
Percent	1.3%	81.3%	14.2%	0.3%	1.8%	0.6%	0.0%	0.3%	0.1%	0.0%	0.0%	0.0%	0.0%		
AM Peak	10:00	11:00	11:00	08:00	08:00	10:00		06:00	05:00	10:00	11:00	08:00		11:00	08:00
Vol.	9	526	118	6	17	3		4	2	1	1	2		666	31
PM Peak	20:00	17:00	16:00	12:00	15:00	13:00		18:00	12:00	15:00	19:00	18:00		17:00	12:00
Vol.	19	591	92	5	13	8		5	1	1	1	1		696	23

Old Colony Planning Council  
 70 School Street  
 Brockton, MA 02301  
 (508) 583-1833  
 www.ocpcrpa.org

Community: Plymouth  
 Com#\_UR/FC: 239\_U5  
 Recorder #: Jamar #11  
 Layout: L6 Basic (2')

Station ID:  
 Site Code: 239  
 Date Start: 15-Jun-11  
 Date End: 21-Jun-11  
 Samoset St (44), west of Allerton St

EB

Start Time	Bikes	Cars & Trailers	2 Axle Long	Buses	2 Axle 6 Tire	3 Axle Single	4 Axle Single	<5 Axl Double	5 Axle Double	>6 Axl Double	<6 Axl Multi	6 Axle Multi	>6 Axl Multi	Total	Truck Total
06/17/11	0	36	5	0	0	1	0	0	0	0	0	0	0	42	1
01:00	0	28	8	0	2	0	0	0	0	0	0	0	0	38	2
02:00	0	9	1	0	1	0	0	0	0	0	0	0	0	11	1
03:00	0	7	2	0	1	0	0	0	0	0	0	0	0	10	1
04:00	0	14	13	0	4	0	0	2	0	0	0	0	0	33	6
05:00	1	43	21	0	4	1	0	3	1	0	0	0	0	74	9
06:00	2	114	31	2	9	1	0	0	1	0	0	0	0	160	13
07:00	2	237	55	2	10	2	0	1	1	0	0	0	0	310	16
08:00	3	471	83	10	13	5	0	4	0	0	0	0	0	589	32
09:00	5	481	96	7	15	5	0	0	0	0	0	0	0	609	27
10:00	4	494	63	7	9	4	0	0	1	0	0	0	0	582	21
11:00	3	474	81	4	12	6	0	3	0	0	1	1	0	585	27
12 PM	6	528	94	3	13	5	0	2	0	1	0	0	0	652	24
13:00	6	475	87	1	13	0	0	4	0	0	0	0	0	586	18
14:00	0	408	72	0	15	8	0	3	0	0	0	0	0	506	26
15:00	7	487	98	1	9	8	0	2	0	0	0	0	0	612	20
16:00	3	504	86	2	11	3	0	1	0	0	0	0	0	610	17
17:00	5	609	106	1	8	3	0	4	0	0	0	0	0	736	16
18:00	2	580	101	0	4	6	0	1	0	0	0	0	0	694	11
19:00	2	507	76	0	10	3	0	2	0	0	0	0	0	600	15
20:00	3	374	61	0	4	2	0	0	0	0	0	0	0	444	6
21:00	1	303	34	0	4	2	0	0	0	1	0	0	0	345	7
22:00	1	180	66	0	8	1	0	0	0	0	0	0	0	256	9
23:00	0	77	46	0	17	0	0	0	0	0	0	0	0	140	17
Total	56	7440	1386	40	196	66	0	32	4	2	1	1	0	9224	342
Percent	0.6%	80.7%	15.0%	0.4%	2.1%	0.7%	0.0%	0.3%	0.0%	0.0%	0.0%	0.0%	0.0%		
AM Peak	09:00	10:00	09:00	08:00	09:00	11:00		08:00	05:00		11:00	11:00		09:00	08:00
Vol.	5	494	96	10	15	6		4	1		1	1		609	32
PM Peak	15:00	17:00	17:00	12:00	23:00	14:00		13:00		12:00				17:00	14:00
Vol.	7	609	106	3	17	8		4		1				736	26

Old Colony Planning Council  
 70 School Street  
 Brockton, MA 02301  
 (508) 583-1833  
 www.ocpcrpa.org

Community: Plymouth  
 Com#\_UR/FC: 239\_U5  
 Recorder #: Jamar #11  
 Layout: L6 Basic (2')

Station ID:  
 Site Code: 239  
 Date Start: 15-Jun-11  
 Date End: 21-Jun-11  
 Samoset St (44), west of Allerton St

EB

Start Time	Bikes	Cars & Trailers	2 Axle Long	Buses	2 Axle 6 Tire	3 Axle Single	4 Axle Single	<5 Axl Double	5 Axle Double	>6 Axl Double	<6 Axl Multi	6 Axle Multi	>6 Axl Multi	Total	Truck Total
06/18/11	1	71	15	0	1	0	0	0	0	0	0	0	0	88	1
01:00	0	32	5	0	0	0	0	0	0	0	0	0	0	37	0
02:00	0	15	3	0	1	0	0	0	0	0	0	0	0	19	1
03:00	0	16	5	0	0	0	0	0	1	0	0	0	0	22	1
04:00	0	18	6	0	2	0	0	4	0	0	0	0	0	30	6
05:00	1	54	23	0	2	0	0	5	0	0	0	0	0	85	7
06:00	0	104	34	0	5	1	0	1	1	0	0	0	0	146	8
07:00	2	183	49	0	12	1	0	1	0	0	0	0	0	248	14
08:00	2	329	53	0	8	1	0	2	0	0	0	0	0	395	11
09:00	2	418	90	2	11	3	0	3	0	0	0	0	1	530	20
10:00	5	492	91	0	7	4	0	5	0	1	0	0	0	605	17
11:00	6	520	89	0	9	5	0	3	0	0	0	0	0	632	17
12 PM	8	583	82	1	7	2	0	1	0	0	0	0	0	684	11
13:00	12	597	88	0	8	2	0	2	0	0	0	0	0	709	12
14:00	7	510	73	0	11	2	0	4	0	0	0	0	0	607	17
15:00	10	564	59	0	3	4	0	0	0	0	0	0	0	640	7
16:00	13	541	74	2	3	2	0	0	1	0	1	0	0	637	9
17:00	9	575	70	1	9	2	0	1	0	0	0	0	0	667	13
18:00	8	527	80	1	8	4	0	2	0	0	0	0	0	630	15
19:00	12	457	72	1	9	2	0	2	0	0	0	0	0	555	14
20:00	9	430	63	0	4	4	0	0	0	0	0	0	0	510	8
21:00	6	359	53	0	7	1	0	0	0	0	0	0	0	426	8
22:00	2	262	35	2	4	4	0	3	0	0	0	0	0	312	13
23:00	4	182	27	2	3	2	0	3	0	0	0	0	0	223	10
Total	119	7839	1239	12	134	46	0	42	3	1	1	0	1	9437	240
Percent	1.3%	83.1%	13.1%	0.1%	1.4%	0.5%	0.0%	0.4%	0.0%	0.0%	0.0%	0.0%	0.0%		
AM Peak	11:00	11:00	10:00	09:00	07:00	11:00		05:00	03:00	10:00			09:00	11:00	09:00
Vol.	6	520	91	2	12	5		5	1	1			1	632	20
PM Peak	16:00	13:00	13:00	16:00	14:00	15:00		14:00	16:00		16:00			13:00	14:00
Vol.	13	597	88	2	11	4		4	1		1			709	17



Old Colony Planning Council  
 70 School Street  
 Brockton, MA 02301  
 (508) 583-1833  
 www.ocpcrpa.org

Community: Plymouth  
 Com#\_UR/FC: 239\_U5  
 Recorder #: Jamar #11  
 Layout: L6 Basic (2')

Station ID:  
 Site Code: 239  
 Date Start: 15-Jun-11  
 Date End: 21-Jun-11  
 Samoset St (44), west of Allerton St

EB

Start Time	Bikes	Cars & Trailers	2 Axle Long	Buses	2 Axle 6 Tire	3 Axle Single	4 Axle Single	<5 Axl Double	5 Axle Double	>6 Axl Double	<6 Axl Multi	6 Axle Multi	>6 Axl Multi	Total	Truck Total
06/19/11	2	88	15	0	2	0	0	0	0	0	0	0	0	107	2
01:00	0	51	7	0	0	0	0	0	0	0	0	0	0	58	0
02:00	0	24	2	0	0	0	0	0	0	0	0	0	0	26	0
03:00	0	8	2	0	0	0	0	0	1	0	0	0	0	11	1
04:00	1	18	5	0	0	0	0	10	0	0	0	0	0	34	10
05:00	0	69	13	0	1	1	0	6	1	0	0	0	0	91	9
06:00	0	92	36	0	0	0	0	2	1	0	0	0	0	131	3
07:00	6	202	44	0	4	1	0	1	0	0	0	0	0	258	6
08:00	2	327	47	2	7	1	0	3	0	0	0	0	0	389	13
09:00	7	450	64	2	5	0	0	3	1	0	0	0	0	532	11
10:00	7	536	80	1	4	3	0	2	0	0	0	0	0	633	10
11:00	9	611	81	0	7	3	0	4	0	0	0	1	0	716	15
12 PM	8	518	70	3	9	6	0	1	1	0	0	0	0	616	20
13:00	12	446	60	0	7	5	0	0	0	0	0	0	0	530	12
14:00	15	511	57	2	7	8	0	0	0	0	0	0	0	600	17
15:00	21	501	62	0	6	3	0	1	0	0	0	0	0	594	10
16:00	20	449	75	0	7	1	0	0	0	0	0	0	0	552	8
17:00	19	472	67	1	5	1	0	3	0	0	0	0	0	568	10
18:00	11	456	69	1	2	3	0	0	0	0	0	0	0	542	6
19:00	13	380	50	0	3	2	0	0	0	0	0	0	0	448	5
20:00	7	303	41	2	5	2	0	0	0	0	0	0	0	360	9
21:00	2	226	26	0	0	1	0	0	0	0	0	0	0	255	1
22:00	0	136	13	0	4	1	0	0	0	0	0	0	0	154	5
23:00	2	78	8	0	1	0	0	0	0	0	0	0	0	89	1
Total	164	6952	994	14	86	42	0	36	5	0	0	1	0	8294	184
Percent	2.0%	83.8%	12.0%	0.2%	1.0%	0.5%	0.0%	0.4%	0.1%	0.0%	0.0%	0.0%	0.0%		
AM Peak	11:00	11:00	11:00	08:00	08:00	10:00		04:00	03:00			11:00		11:00	11:00
Vol.	9	611	81	2	7	3		10	1			1		716	15
PM Peak	15:00	12:00	16:00	12:00	12:00	14:00		17:00	12:00					12:00	12:00
Vol.	21	518	75	3	9	8		3	1					616	20

Old Colony Planning Council  
 70 School Street  
 Brockton, MA 02301  
 (508) 583-1833  
 www.ocpcrpa.org

Community: Plymouth  
 Com#\_UR/FC: 239\_U5  
 Recorder #: Jamar #11  
 Layout: L6 Basic (2')

Station ID:  
 Site Code: 239  
 Date Start: 15-Jun-11  
 Date End: 21-Jun-11  
 Samoset St (44), west of Allerton St

EB

Start Time	Bikes	Cars & Trailers	2 Axle Long	Buses	2 Axle 6 Tire	3 Axle Single	4 Axle Single	<5 Axl Double	5 Axle Double	>6 Axl Double	<6 Axl Multi	6 Axle Multi	>6 Axl Multi	Total	Truck Total
06/20/11	0	31	7	0	0	0	0	0	1	0	0	0	0	39	1
01:00	0	20	4	0	0	0	0	0	0	0	0	0	0	24	0
02:00	0	9	3	0	0	0	0	0	0	0	0	0	0	12	0
03:00	0	5	2	0	0	0	0	0	0	0	0	0	0	7	0
04:00	0	13	11	0	3	0	0	1	1	0	0	0	0	29	5
05:00	0	36	20	0	1	2	0	1	0	0	0	0	0	60	4
06:00	1	138	40	1	5	0	0	3	0	0	0	0	0	188	9
07:00	4	272	50	2	8	1	0	2	0	0	0	0	0	339	13
08:00	4	402	70	5	7	5	0	2	0	0	0	0	0	495	19
09:00	3	414	77	3	11	2	0	6	0	0	0	0	0	516	22
10:00	6	472	91	3	12	0	0	2	0	0	0	0	0	586	17
11:00	4	511	79	2	9	6	0	1	0	0	0	0	0	612	18
12 PM	9	485	82	3	17	8	0	3	0	0	1	0	0	608	32
13:00	15	462	100	1	16	8	0	3	0	0	0	0	0	605	28
14:00	12	458	88	1	12	3	0	3	0	0	0	0	1	578	20
15:00	7	465	81	0	10	2	0	0	0	0	0	0	0	565	12
16:00	8	484	95	1	8	2	0	1	0	0	0	0	0	599	12
17:00	10	485	89	0	4	4	0	1	0	0	0	1	0	594	10
18:00	13	551	73	3	7	1	0	0	0	0	0	0	0	648	11
19:00	9	384	56	0	9	2	0	0	0	0	0	0	0	460	11
20:00	12	285	39	0	2	0	0	0	0	0	0	0	0	338	2
21:00	12	200	39	0	4	1	0	1	0	0	0	0	0	257	6
22:00	3	134	15	1	1	0	0	0	0	0	0	0	0	154	2
23:00	1	62	6	0	1	0	0	0	0	0	0	0	0	70	1
Total	133	6778	1217	26	147	47	0	30	2	0	1	1	1	8383	255
Percent	1.6%	80.9%	14.5%	0.3%	1.8%	0.6%	0.0%	0.4%	0.0%	0.0%	0.0%	0.0%	0.0%		
AM Peak	10:00	11:00	10:00	08:00	10:00	11:00		09:00	00:00					11:00	09:00
Vol.	6	511	91	5	12	6		6	1					612	22
PM Peak	13:00	18:00	13:00	12:00	12:00	12:00		12:00			12:00	17:00	14:00	18:00	12:00
Vol.	15	551	100	3	17	8		3			1	1	1	648	32

Old Colony Planning Council  
 70 School Street  
 Brockton, MA 02301  
 (508) 583-1833  
 www.ocpcrpa.org

Community: Plymouth  
 Com#\_UR/FC: 239\_U5  
 Recorder #: Jamar #11  
 Layout: L6 Basic (2')

Station ID:  
 Site Code: 239  
 Date Start: 15-Jun-11  
 Date End: 21-Jun-11  
 Samoset St (44), west of Allerton St

EB

Start Time	Bikes	Cars & Trailers	2 Axle Long	Buses	2 Axle 6 Tire	3 Axle Single	4 Axle Single	<5 Axl Double	5 Axle Double	>6 Axl Double	<6 Axl Multi	6 Axle Multi	>6 Axl Multi	Total	Truck Total
06/21/11	1	32	4	0	0	0	0	0	0	0	0	0	0	37	0
01:00	0	18	3	1	0	0	0	0	0	0	0	0	0	22	1
02:00	0	11	2	0	0	0	0	1	0	0	0	0	0	14	1
03:00	0	7	3	0	0	0	0	0	0	0	0	0	0	10	0
04:00	0	12	5	0	3	0	0	0	0	0	0	0	0	20	3
05:00	0	56	29	0	6	2	0	4	1	0	0	0	0	98	13
06:00	2	116	41	2	4	0	0	0	0	0	0	0	0	165	6
07:00	4	275	73	0	14	1	0	0	1	0	0	0	0	368	16
08:00	2	441	91	7	12	7	0	1	0	0	0	0	0	561	27
09:00	0	459	69	4	13	0	0	3	0	1	0	0	0	549	21
10:00	5	514	82	2	13	2	0	0	3	0	0	0	0	621	20
11:00	4	568	76	1	13	5	0	2	0	0	0	0	0	669	21
12 PM	8	547	75	1	15	3	0	3	0	0	0	0	0	652	22
13:00	7	489	81	0	4	3	0	0	0	0	0	0	0	584	7
14:00	12	471	65	4	10	3	0	2	0	0	0	0	0	567	19
15:00	8	474	89	0	7	1	0	1	3	0	0	0	0	583	12
16:00	8	521	90	1	4	0	0	4	2	0	0	0	0	630	11
17:00	7	558	80	0	6	3	0	2	0	0	0	0	0	656	11
18:00	15	565	89	1	12	6	0	5	2	0	0	0	0	695	26
19:00	9	413	69	1	6	2	0	1	0	0	0	0	0	501	10
20:00	9	293	47	0	2	6	0	0	0	0	0	0	0	357	8
21:00	6	223	27	0	5	1	0	0	0	0	0	0	0	262	6
22:00	3	138	21	0	2	1	0	0	0	0	0	0	0	165	3
23:00	3	66	8	0	0	0	0	0	2	0	0	0	0	79	2
Total	113	7267	1219	25	151	46	0	29	14	1	0	0	0	8865	266
Percent	1.3%	82.0%	13.8%	0.3%	1.7%	0.5%	0.0%	0.3%	0.2%	0.0%	0.0%	0.0%	0.0%		
AM Peak	10:00	11:00	08:00	08:00	07:00	08:00		05:00	10:00	09:00				11:00	08:00
Vol.	5	568	91	7	14	7		4	3	1				669	27
PM Peak	18:00	18:00	16:00	14:00	12:00	18:00		18:00	15:00					18:00	18:00
Vol.	15	565	90	4	15	6		5	3					695	26
Grand Total	791	50740	8743	179	1038	362	0	238	40	6	5	6	3	62151	1877
Percent		81.6%	14.1%	0.3%	1.7%	0.6%	0.0%	0.4%	0.1%	0.0%	0.0%	0.0%	0.0%		3.0%

Old Colony Planning Council  
 70 School Street  
 Brockton, MA 02301  
 (508) 583-1833  
 www.ocpcrpa.org

Community: Plymouth  
 Com#\_UR/FC: 239\_U5  
 Recorder #: Jamar #11  
 Layout: L6 Basic (2')

Station ID:  
 Site Code: 239  
 Date Start: 15-Jun-11  
 Date End: 21-Jun-11  
 Samoset St (44), west of Allerton St

WB

Start Time	Bikes	Cars & Trailers	2 Axle Long	Buses	2 Axle 6 Tire	3 Axle Single	4 Axle Single	<5 Axl Double	5 Axle Double	>6 Axl Double	<6 Axl Multi	6 Axle Multi	>6 Axl Multi	Total	Truck Total
06/15/11	0	41	14	0	0	0	0	0	0	0	0	0	0	55	0
01:00	0	25	4	1	1	0	0	0	0	0	0	0	0	31	2
02:00	0	12	3	0	0	0	0	0	0	0	0	0	0	15	0
03:00	0	2	1	0	1	0	0	0	1	0	0	0	0	5	2
04:00	0	12	9	0	1	0	0	0	0	0	0	0	0	22	1
05:00	0	49	23	0	9	0	0	0	0	0	0	0	0	81	9
06:00	0	117	37	2	7	0	0	0	0	0	0	0	0	163	9
07:00	0	219	57	2	12	2	0	1	0	0	0	0	0	293	17
08:00	1	196	73	5	17	2	0	1	0	0	0	0	0	295	25
09:00	1	309	83	3	10	1	0	3	0	0	0	0	0	410	17
10:00	0	339	92	1	15	3	0	3	0	0	0	0	0	453	22
11:00	2	405	84	1	10	0	0	0	1	0	0	0	0	503	12
12 PM	0	458	99	2	15	1	0	1	0	0	0	0	0	576	19
13:00	1	430	99	3	7	0	0	4	0	0	0	0	0	544	14
14:00	1	566	86	3	19	0	0	3	0	0	0	0	0	678	25
15:00	1	510	91	6	20	1	0	1	0	0	0	0	0	630	28
16:00	0	498	97	2	12	0	0	2	0	0	0	0	0	611	16
17:00	1	479	119	0	10	2	0	0	1	0	0	0	0	612	13
18:00	1	438	96	1	10	0	0	1	0	0	0	0	0	547	12
19:00	1	400	87	0	6	0	0	4	0	0	0	0	0	498	10
20:00	2	391	66	0	6	0	0	3	0	0	1	0	0	469	10
21:00	2	254	33	1	11	0	0	0	0	0	0	0	0	301	12
22:00	1	113	13	0	0	0	0	0	0	0	0	0	0	127	0
23:00	0	188	28	0	5	0	0	0	0	0	0	0	0	221	5
Total	15	6451	1394	33	204	12	0	27	3	0	1	0	0	8140	280
Percent	0.2%	79.3%	17.1%	0.4%	2.5%	0.1%	0.0%	0.3%	0.0%	0.0%	0.0%	0.0%	0.0%		
AM Peak	11:00	11:00	10:00	08:00	08:00	10:00		09:00	03:00					11:00	08:00
Vol.	2	405	92	5	17	3		3	1					503	25
PM Peak	20:00	14:00	17:00	15:00	15:00	17:00		13:00	17:00		20:00			14:00	15:00
Vol.	2	566	119	6	20	2		4	1		1			678	28

Old Colony Planning Council  
 70 School Street  
 Brockton, MA 02301  
 (508) 583-1833  
 www.ocpcrpa.org

Community: Plymouth  
 Com#\_UR/FC: 239\_U5  
 Recorder #: Jamar #11  
 Layout: L6 Basic (2')

Station ID:  
 Site Code: 239  
 Date Start: 15-Jun-11  
 Date End: 21-Jun-11  
 Samoset St (44), west of Allerton St

WB

Start Time	Bikes	Cars & Trailers	2 Axle Long	Buses	2 Axle 6 Tire	3 Axle Single	4 Axle Single	<5 Axl Double	5 Axle Double	>6 Axl Double	<6 Axl Multi	6 Axle Multi	>6 Axl Multi	Total	Truck Total
06/16/11	2	111	21	0	8	0	0	0	0	0	0	0	0	142	8
01:00	0	41	5	2	0	0	0	1	0	0	0	0	0	49	3
02:00	0	26	3	0	0	0	0	0	0	0	0	0	0	29	0
03:00	0	5	1	0	1	0	0	0	0	0	0	0	0	7	1
04:00	0	7	8	0	0	1	0	0	0	0	0	0	0	16	1
05:00	2	43	22	0	4	1	0	0	0	0	0	0	0	72	5
06:00	3	118	46	3	6	2	0	1	0	0	0	0	0	179	12
07:00	2	201	51	1	12	0	0	2	1	0	0	0	0	270	16
08:00	0	253	68	6	10	0	0	2	0	0	0	0	0	339	18
09:00	1	317	61	3	8	2	0	3	0	0	0	0	0	395	16
10:00	0	331	63	1	15	0	0	3	1	0	0	0	0	414	20
11:00	1	354	89	3	19	1	0	3	1	0	0	0	0	471	27
12 PM	0	442	101	4	13	1	0	1	0	0	0	0	0	562	19
13:00	2	439	93	2	18	1	0	4	0	0	0	0	0	559	25
14:00	0	519	109	2	26	0	0	3	0	0	0	0	0	659	31
15:00	0	512	98	4	15	0	0	4	0	1	0	0	0	634	24
16:00	2	484	102	0	16	0	0	3	0	0	0	0	0	607	19
17:00	3	473	84	0	13	0	0	5	0	0	0	0	0	578	18
18:00	2	402	79	2	10	0	0	1	0	0	0	0	0	496	13
19:00	1	456	82	1	7	0	0	0	0	0	1	0	0	548	9
20:00	4	531	83	0	11	0	0	2	0	0	0	0	0	631	13
21:00	1	373	61	0	13	1	0	0	0	0	0	0	0	449	14
22:00	5	270	34	0	8	0	0	1	0	0	0	0	0	318	9
23:00	0	155	21	0	5	0	0	0	0	0	0	0	0	181	5
Total	31	6863	1385	34	238	10	0	39	3	1	1	0	0	8605	326
Percent	0.4%	79.8%	16.1%	0.4%	2.8%	0.1%	0.0%	0.5%	0.0%	0.0%	0.0%	0.0%	0.0%		
AM Peak	06:00	11:00	11:00	08:00	11:00	06:00		09:00	07:00					11:00	11:00
Vol.	3	354	89	6	19	2		3	1					471	27
PM Peak	22:00	20:00	14:00	12:00	14:00	12:00		17:00		15:00	19:00			14:00	14:00
Vol.	5	531	109	4	26	1		5		1	1			659	31

Old Colony Planning Council  
 70 School Street  
 Brockton, MA 02301  
 (508) 583-1833  
 www.ocpcrpa.org

Community: Plymouth  
 Com#\_UR/FC: 239\_U5  
 Recorder #: Jamar #11  
 Layout: L6 Basic (2')

Station ID:  
 Site Code: 239  
 Date Start: 15-Jun-11  
 Date End: 21-Jun-11  
 Samoset St (44), west of Allerton St

WB

Start Time	Bikes	Cars & Trailers	2 Axle Long	Buses	2 Axle 6 Tire	3 Axle Single	4 Axle Single	<5 Axl Double	5 Axle Double	>6 Axl Double	<6 Axl Multi	6 Axle Multi	>6 Axl Multi	Total	Truck Total
06/17/11	1	134	15	0	3	0	0	0	0	0	0	0	0	153	3
01:00	0	76	10	2	1	0	0	1	0	0	0	0	0	90	4
02:00	0	17	3	0	0	0	0	0	0	0	0	0	0	20	0
03:00	0	8	1	0	0	0	0	0	0	0	0	0	0	9	0
04:00	0	11	9	0	1	0	0	0	0	0	0	0	0	21	1
05:00	1	53	15	0	6	0	0	1	0	0	0	0	0	76	7
06:00	0	126	31	3	5	3	0	0	0	0	0	0	0	168	11
07:00	0	199	59	1	11	1	0	0	2	0	0	0	0	273	15
08:00	1	254	55	5	11	2	0	1	0	0	0	0	0	329	19
09:00	1	301	61	4	16	2	0	2	0	0	0	0	0	387	24
10:00	2	366	93	3	17	2	0	0	0	0	0	0	0	483	22
11:00	3	406	68	3	13	0	0	1	1	0	0	0	0	495	18
12 PM	4	445	88	4	18	1	0	3	0	0	1	0	0	564	27
13:00	1	493	100	10	29	1	0	3	0	0	0	0	0	637	43
14:00	2	480	99	1	16	3	0	3	0	0	0	0	0	604	23
15:00	1	537	97	2	10	0	0	2	0	0	0	0	0	649	14
16:00	4	500	87	3	21	2	0	1	0	0	0	0	0	618	27
17:00	0	481	85	1	7	0	0	1	0	0	0	0	0	575	9
18:00	2	414	77	0	8	0	0	1	0	0	0	0	0	502	9
19:00	0	394	77	0	20	0	0	1	0	0	0	0	0	492	21
20:00	1	373	71	0	9	0	0	0	0	0	0	0	0	454	9
21:00	0	371	58	0	10	0	0	0	0	1	0	0	0	440	11
22:00	0	269	40	0	10	0	0	0	0	0	0	0	0	319	10
23:00	0	184	32	0	6	1	0	0	0	0	0	0	0	223	7
Total	24	6892	1331	42	248	18	0	21	3	1	1	0	0	8581	334
Percent	0.3%	80.3%	15.5%	0.5%	2.9%	0.2%	0.0%	0.2%	0.0%	0.0%	0.0%	0.0%	0.0%		
AM Peak	11:00	11:00	10:00	08:00	10:00	06:00		09:00	07:00					11:00	09:00
Vol.	3	406	93	5	17	3		2	2					495	24
PM Peak	12:00	15:00	13:00	13:00	13:00	14:00		12:00		21:00	12:00			15:00	13:00
Vol.	4	537	100	10	29	3		3		1	1			649	43

Old Colony Planning Council  
 70 School Street  
 Brockton, MA 02301  
 (508) 583-1833  
 www.ocpcrpa.org

Community: Plymouth  
 Com#\_UR/FC: 239\_U5  
 Recorder #: Jamar #11  
 Layout: L6 Basic (2')

Station ID:  
 Site Code: 239  
 Date Start: 15-Jun-11  
 Date End: 21-Jun-11  
 Samoset St (44), west of Allerton St

WB

Start Time	Bikes	Cars & Trailers	2 Axle Long	Buses	2 Axle 6 Tire	3 Axle Single	4 Axle Single	<5 Axl Double	5 Axle Double	>6 Axl Double	<6 Axl Multi	6 Axle Multi	>6 Axl Multi	Total	Truck Total
06/18/11	0	234	39	0	7	0	0	0	0	0	0	0	0	280	7
01:00	0	102	16	1	1	0	0	1	0	0	0	0	0	121	3
02:00	0	38	5	0	1	0	0	0	0	0	0	0	0	44	1
03:00	0	17	2	0	0	0	0	0	1	0	0	0	0	20	1
04:00	0	10	6	0	0	0	0	0	1	0	0	0	0	17	1
05:00	0	27	10	0	3	0	0	2	0	0	0	0	0	42	5
06:00	1	68	15	1	4	0	0	0	0	0	0	0	0	89	5
07:00	1	144	36	0	5	0	0	0	1	0	0	0	0	187	6
08:00	0	209	51	1	9	0	0	0	0	0	0	0	0	270	10
09:00	1	273	70	0	8	1	0	0	0	0	0	0	0	353	9
10:00	1	435	76	0	22	2	0	1	1	0	0	0	0	538	26
11:00	0	389	76	0	17	0	0	0	0	0	0	0	0	482	17
12 PM	0	417	82	0	13	1	0	3	0	0	0	0	0	516	17
13:00	3	427	89	0	14	0	0	3	0	0	0	0	0	536	17
14:00	0	486	79	1	15	0	0	3	0	0	0	0	0	584	19
15:00	1	528	101	0	11	1	0	0	0	0	0	0	0	642	12
16:00	0	553	95	0	12	0	1	4	0	0	0	0	0	665	17
17:00	1	464	84	2	11	0	0	2	1	0	0	0	0	565	16
18:00	2	474	67	0	18	1	0	1	0	0	0	0	0	563	20
19:00	2	442	84	1	11	1	0	5	0	0	0	0	0	546	18
20:00	4	452	92	1	11	0	0	0	0	0	0	0	0	560	12
21:00	3	440	80	0	17	0	0	1	0	0	0	0	0	541	18
22:00	0	349	44	1	13	1	0	0	0	0	0	0	0	408	15
23:00	0	288	38	1	11	0	0	0	0	0	0	0	0	338	12
Total	20	7266	1337	10	234	8	1	26	5	0	0	0	0	8907	284
Percent	0.2%	81.6%	15.0%	0.1%	2.6%	0.1%	0.0%	0.3%	0.1%	0.0%	0.0%	0.0%	0.0%		
AM Peak	06:00	10:00	10:00	01:00	10:00	10:00		05:00	03:00					10:00	10:00
Vol.	1	435	76	1	22	2		2	1					538	26
PM Peak	20:00	16:00	15:00	17:00	18:00	12:00	16:00	19:00	17:00					16:00	18:00
Vol.	4	553	101	2	18	1	1	5	1					665	20

Old Colony Planning Council  
 70 School Street  
 Brockton, MA 02301  
 (508) 583-1833  
 www.ocpcrpa.org

Community: Plymouth  
 Com#\_UR/FC: 239\_U5  
 Recorder #: Jamar #11  
 Layout: L6 Basic (2')

Station ID:  
 Site Code: 239  
 Date Start: 15-Jun-11  
 Date End: 21-Jun-11  
 Samoset St (44), west of Allerton St

WB

Start Time	Bikes	Cars & Trailers	2 Axle Long	Buses	2 Axle 6 Tire	3 Axle Single	4 Axle Single	<5 Axl Double	5 Axle Double	>6 Axl Double	<6 Axl Multi	6 Axle Multi	>6 Axl Multi	Total	Truck Total
06/19/11	4	307	37	3	4	0	0	0	0	0	0	0	0	355	7
01:00	1	173	22	1	5	0	0	0	0	0	0	0	0	202	6
02:00	0	65	8	0	1	0	0	0	0	0	0	0	0	74	1
03:00	0	18	2	0	2	0	0	0	0	0	0	0	0	22	2
04:00	0	11	3	0	0	0	0	1	1	0	0	0	0	16	2
05:00	0	26	7	0	1	0	0	0	0	0	0	0	0	34	1
06:00	0	53	15	0	0	1	0	0	1	0	0	0	0	70	2
07:00	0	100	28	0	4	0	0	0	0	0	0	0	0	132	4
08:00	0	197	40	0	2	0	0	1	0	0	0	0	0	240	3
09:00	0	294	55	2	10	0	0	1	0	0	0	0	0	362	13
10:00	0	336	65	1	10	0	0	3	0	0	0	0	0	415	14
11:00	2	455	79	0	14	0	0	1	0	0	0	0	0	551	15
12 PM	3	431	79	0	14	0	0	2	0	0	0	0	0	529	16
13:00	1	384	71	0	12	0	0	3	0	0	0	0	0	471	15
14:00	4	433	71	1	16	0	0	2	0	0	0	0	0	527	19
15:00	0	523	94	2	18	0	0	7	0	0	0	0	0	644	27
16:00	1	573	100	0	8	1	0	5	0	0	0	0	0	688	14
17:00	1	501	84	1	9	0	0	3	0	0	0	0	0	599	13
18:00	1	476	82	1	11	0	0	1	0	0	1	0	0	573	14
19:00	2	482	85	0	10	0	0	4	0	0	0	0	0	583	14
20:00	4	473	69	1	11	0	0	0	0	0	0	0	0	558	12
21:00	4	316	46	0	4	0	0	1	0	0	0	0	0	371	5
22:00	2	198	29	1	6	0	0	0	0	0	0	0	0	236	7
23:00	2	143	7	0	3	0	0	0	0	0	0	0	0	155	3
Total	32	6968	1178	14	175	2	0	35	2	0	1	0	0	8407	229
Percent	0.4%	82.9%	14.0%	0.2%	2.1%	0.0%	0.0%	0.4%	0.0%	0.0%	0.0%	0.0%	0.0%		
AM Peak	00:00	11:00	11:00	00:00	11:00	06:00		10:00	04:00					11:00	11:00
Vol.	4	455	79	3	14	1		3	1					551	15
PM Peak	14:00	16:00	16:00	15:00	15:00	16:00		15:00			18:00			16:00	15:00
Vol.	4	573	100	2	18	1		7			1			688	27



Old Colony Planning Council  
 70 School Street  
 Brockton, MA 02301  
 (508) 583-1833  
 www.ocpcrpa.org

Community: Plymouth  
 Com#\_UR/FC: 239\_U5  
 Recorder #: Jamar #11  
 Layout: L6 Basic (2')

Station ID:  
 Site Code: 239  
 Date Start: 15-Jun-11  
 Date End: 21-Jun-11  
 Samoset St (44), west of Allerton St

WB

Start Time	Bikes	Cars & Trailers	2 Axle Long	Buses	2 Axle 6 Tire	3 Axle Single	4 Axle Single	<5 Axl Double	5 Axle Double	>6 Axl Double	<6 Axl Multi	6 Axle Multi	>6 Axl Multi	Total	Truck Total
06/20/11	0	61	8	1	4	1	0	0	0	0	0	0	0	75	6
01:00	0	40	7	0	0	0	0	0	0	0	0	0	0	47	0
02:00	0	15	3	0	0	0	0	0	0	0	0	0	0	18	0
03:00	0	7	1	0	0	1	0	0	0	0	0	0	0	9	1
04:00	0	18	8	0	3	0	0	0	0	0	0	0	0	29	3
05:00	0	41	23	0	2	1	0	0	0	0	0	0	0	67	3
06:00	1	113	34	2	8	1	0	0	0	0	0	0	0	159	11
07:00	0	190	64	2	10	1	0	2	1	1	0	0	0	271	17
08:00	0	250	59	3	7	3	0	2	0	0	0	0	0	324	15
09:00	0	290	65	0	9	0	0	1	0	0	0	0	0	365	10
10:00	0	352	67	1	11	1	0	0	0	0	0	0	0	432	13
11:00	2	347	85	1	14	2	0	2	0	0	0	0	0	453	19
12 PM	1	412	91	3	20	2	0	1	0	0	0	0	0	530	26
13:00	2	438	94	1	16	1	0	0	0	0	0	0	0	552	18
14:00	2	476	104	1	21	2	0	2	3	0	1	0	0	612	30
15:00	0	488	98	3	19	0	0	3	0	0	0	0	0	611	25
16:00	0	495	105	0	14	1	0	3	2	0	0	0	0	620	20
17:00	0	533	92	0	12	1	0	0	0	0	0	0	0	638	13
18:00	1	364	65	1	4	1	0	0	0	0	0	0	0	436	6
19:00	0	395	76	2	11	1	0	0	0	0	0	0	0	485	14
20:00	2	398	62	0	13	0	0	0	0	0	0	0	0	475	13
21:00	4	308	42	0	9	0	0	1	0	0	0	0	0	364	10
22:00	1	175	28	0	4	0	0	1	0	0	0	0	0	209	5
23:00	2	125	9	0	2	0	0	0	0	0	0	0	0	138	2
Total	18	6331	1290	21	213	20	0	18	6	1	1	0	0	7919	280
Percent	0.2%	79.9%	16.3%	0.3%	2.7%	0.3%	0.0%	0.2%	0.1%	0.0%	0.0%	0.0%	0.0%		
AM Peak	11:00	10:00	11:00	08:00	11:00	08:00		07:00	07:00	07:00				11:00	11:00
Vol.	2	352	85	3	14	3		2	1	1				453	19
PM Peak	21:00	17:00	16:00	12:00	14:00	12:00		15:00	14:00		14:00			17:00	14:00
Vol.	4	533	105	3	21	2		3	3		1			638	30



Old Colony Planning Council  
 70 School Street  
 Brockton, MA 02301  
 (508) 583-1833  
 www.ocpcrpa.org

Community: Plymouth  
 Com#\_UR/FC: 239\_U5  
 Recorder #: Jamar #11  
 Layout: L6 Basic (2')

Station ID:  
 Site Code: 239  
 Date Start: 15-Jun-11  
 Date End: 21-Jun-11  
 Samoset St (44), west of Allerton St

EB, WB

Start Time	Bikes	Cars & Trailers	2 Axle Long	Buses	2 Axle 6 Tire	3 Axle Single	4 Axle Single	<5 Axl Double	5 Axle Double	>6 Axl Double	<6 Axl Multi	6 Axle Multi	>6 Axl Multi	Total	Truck Total
06/15/11	0	73	19	0	1	0	0	0	0	0	0	0	0	93	1
01:00	0	40	7	1	1	0	0	0	1	0	0	0	0	50	3
02:00	0	21	3	0	0	0	0	0	0	0	0	0	0	24	0
03:00	0	8	2	0	1	0	0	0	3	0	0	0	0	14	4
04:00	0	26	16	0	3	0	0	0	0	0	0	0	0	45	3
05:00	1	117	41	0	12	2	0	3	0	0	0	0	0	176	17
06:00	2	275	88	2	12	3	0	0	0	0	0	0	0	382	17
07:00	3	508	135	3	21	6	0	2	0	0	0	0	0	678	32
08:00	1	639	175	12	31	5	0	5	0	0	0	0	0	868	53
09:00	9	830	185	11	23	3	0	8	1	0	0	0	0	1070	46
10:00	10	778	180	5	28	7	0	4	0	0	0	0	0	1012	44
11:00	5	922	176	2	21	3	0	4	1	0	0	0	0	1134	31
12 PM	7	990	190	6	22	6	0	6	0	0	0	0	0	1227	40
13:00	7	853	189	6	18	2	0	8	0	0	0	0	0	1083	34
14:00	10	998	182	4	28	5	0	3	0	0	0	0	0	1230	40
15:00	7	990	185	8	34	9	0	3	0	0	0	0	0	1236	54
16:00	2	1010	189	4	23	5	0	4	0	0	0	0	0	1237	36
17:00	10	1016	233	0	18	11	0	0	1	0	0	0	1	1290	31
18:00	8	909	195	2	14	4	0	4	0	0	0	0	0	1136	24
19:00	10	819	159	0	18	4	0	7	0	0	0	0	0	1017	29
20:00	6	677	106	0	9	1	0	3	0	0	1	0	0	803	14
21:00	6	415	57	1	14	0	0	0	0	0	0	0	0	493	15
22:00	1	220	26	0	3	0	0	0	0	0	0	0	0	250	3
23:00	0	303	35	0	5	0	0	1	0	0	0	0	0	344	6
Total	105	13437	2773	67	360	76	0	65	7	0	1	0	1	16892	577
Percent	0.6%	79.5%	16.4%	0.4%	2.1%	0.4%	0.0%	0.4%	0.0%	0.0%	0.0%	0.0%	0.0%		
AM Peak	10:00	11:00	09:00	08:00	08:00	10:00		09:00	03:00					11:00	08:00
Vol.	10	922	185	12	31	7		8	3					1134	53
PM Peak	14:00	17:00	17:00	15:00	15:00	17:00		13:00	17:00		20:00		17:00	17:00	15:00
Vol.	10	1016	233	8	34	11		8	1		1		1	1290	54

Old Colony Planning Council  
 70 School Street  
 Brockton, MA 02301  
 (508) 583-1833  
 www.ocpcrpa.org

Community: Plymouth  
 Com#\_UR/FC: 239\_U5  
 Recorder #: Jamar #11  
 Layout: L6 Basic (2')

Station ID:  
 Site Code: 239  
 Date Start: 15-Jun-11  
 Date End: 21-Jun-11  
 Samoset St (44), west of Allerton St

EB, WB

Start Time	Bikes	Cars & Trailers	2 Axle Long	Buses	2 Axle 6 Tire	3 Axle Single	4 Axle Single	<5 Axl Double	5 Axle Double	>6 Axl Double	<6 Axl Multi	6 Axle Multi	>6 Axl Multi	Total	Truck Total
06/16/11	2	176	29	0	9	0	0	0	0	0	0	0	0	216	9
01:00	0	69	10	3	0	1	0	1	0	0	0	0	0	84	5
02:00	0	38	4	0	2	0	0	0	0	0	0	0	0	44	2
03:00	0	11	3	0	1	0	0	0	0	0	0	0	0	15	1
04:00	0	17	15	0	2	1	0	0	0	0	0	0	0	35	3
05:00	3	91	44	0	9	1	0	0	2	0	0	0	0	150	12
06:00	3	234	95	3	13	4	0	5	1	0	0	0	0	358	26
07:00	5	437	112	1	21	1	0	6	1	0	0	0	0	584	30
08:00	3	707	143	12	27	2	0	6	0	0	0	2	0	902	49
09:00	4	794	157	5	20	4	0	3	2	0	0	0	0	989	34
10:00	9	797	155	6	26	3	0	5	1	1	0	0	0	1003	42
11:00	5	880	207	6	32	2	0	3	1	0	1	0	0	1137	45
12 PM	6	974	184	9	23	7	0	2	1	0	0	0	0	1206	42
13:00	14	940	184	4	27	9	0	4	0	0	0	0	0	1182	44
14:00	4	993	186	3	37	3	0	6	0	0	0	0	0	1232	49
15:00	7	1020	180	5	28	4	0	5	0	2	0	0	0	1251	44
16:00	10	996	194	2	21	4	0	5	0	0	0	0	0	1232	32
17:00	13	1064	166	0	19	2	0	9	1	0	0	0	0	1274	31
18:00	13	973	161	2	17	4	0	6	0	0	0	1	0	1177	30
19:00	8	936	156	1	13	5	0	1	0	0	2	0	0	1122	22
20:00	23	884	130	0	22	1	0	2	1	0	0	0	0	1063	26
21:00	5	617	90	0	17	2	0	0	0	0	0	0	0	731	19
22:00	7	443	61	0	13	1	0	1	0	0	0	0	0	526	15
23:00	3	250	28	0	7	0	0	0	0	0	0	0	0	288	7
Total	147	14341	2694	62	406	61	0	70	11	3	3	3	0	17801	619
Percent	0.8%	80.6%	15.1%	0.3%	2.3%	0.3%	0.0%	0.4%	0.1%	0.0%	0.0%	0.0%	0.0%		
AM Peak	10:00	11:00	11:00	08:00	11:00	06:00		07:00	05:00	10:00	11:00	08:00		11:00	08:00
Vol.	9	880	207	12	32	4		6	2	1	1	2		1137	49
PM Peak	20:00	17:00	16:00	12:00	14:00	13:00		17:00	12:00	15:00	19:00	18:00		17:00	14:00
Vol.	23	1064	194	9	37	9		9	1	2	2	1		1274	49

Old Colony Planning Council  
 70 School Street  
 Brockton, MA 02301  
 (508) 583-1833  
 www.ocpcrpa.org

Community: Plymouth  
 Com#\_UR/FC: 239\_U5  
 Recorder #: Jamar #11  
 Layout: L6 Basic (2')

Station ID:  
 Site Code: 239  
 Date Start: 15-Jun-11  
 Date End: 21-Jun-11  
 Samoset St (44), west of Allerton St

EB, WB

Start Time	Bikes	Cars & Trailers	2 Axle Long	Buses	2 Axle 6 Tire	3 Axle Single	4 Axle Single	<5 Axl Double	5 Axle Double	>6 Axl Double	<6 Axl Multi	6 Axle Multi	>6 Axl Multi	Total	Truck Total
06/17/11	1	170	20	0	3	1	0	0	0	0	0	0	0	195	4
01:00	0	104	18	2	3	0	0	1	0	0	0	0	0	128	6
02:00	0	26	4	0	1	0	0	0	0	0	0	0	0	31	1
03:00	0	15	3	0	1	0	0	0	0	0	0	0	0	19	1
04:00	0	25	22	0	5	0	0	2	0	0	0	0	0	54	7
05:00	2	96	36	0	10	1	0	4	1	0	0	0	0	150	16
06:00	2	240	62	5	14	4	0	0	1	0	0	0	0	328	24
07:00	2	436	114	3	21	3	0	1	3	0	0	0	0	583	31
08:00	4	725	138	15	24	7	0	5	0	0	0	0	0	918	51
09:00	6	782	157	11	31	7	0	2	0	0	0	0	0	996	51
10:00	6	860	156	10	26	6	0	0	1	0	0	0	0	1065	43
11:00	6	880	149	7	25	6	0	4	1	0	1	1	0	1080	45
12 PM	10	973	182	7	31	6	0	5	0	1	1	0	0	1216	51
13:00	7	968	187	11	42	1	0	7	0	0	0	0	0	1223	61
14:00	2	888	171	1	31	11	0	6	0	0	0	0	0	1110	49
15:00	8	1024	195	3	19	8	0	4	0	0	0	0	0	1261	34
16:00	7	1004	173	5	32	5	0	2	0	0	0	0	0	1228	44
17:00	5	1090	191	2	15	3	0	5	0	0	0	0	0	1311	25
18:00	4	994	178	0	12	6	0	2	0	0	0	0	0	1196	20
19:00	2	901	153	0	30	3	0	3	0	0	0	0	0	1092	36
20:00	4	747	132	0	13	2	0	0	0	0	0	0	0	898	15
21:00	1	674	92	0	14	2	0	0	0	2	0	0	0	785	18
22:00	1	449	106	0	18	1	0	0	0	0	0	0	0	575	19
23:00	0	261	78	0	23	1	0	0	0	0	0	0	0	363	24
Total	80	14332	2717	82	444	84	0	53	7	3	2	1	0	17805	676
Percent	0.4%	80.5%	15.3%	0.5%	2.5%	0.5%	0.0%	0.3%	0.0%	0.0%	0.0%	0.0%	0.0%		
AM Peak	09:00	11:00	09:00	08:00	09:00	08:00		08:00	07:00		11:00	11:00		11:00	08:00
Vol.	6	880	157	15	31	7		5	3		1	1		1080	51
PM Peak	12:00	17:00	15:00	13:00	13:00	14:00		13:00		21:00	12:00			17:00	13:00
Vol.	10	1090	195	11	42	11		7		2	1			1311	61

Old Colony Planning Council  
 70 School Street  
 Brockton, MA 02301  
 (508) 583-1833  
 www.ocpcrpa.org

Community: Plymouth  
 Com#\_UR/FC: 239\_U5  
 Recorder #: Jamar #11  
 Layout: L6 Basic (2')

Station ID:  
 Site Code: 239  
 Date Start: 15-Jun-11  
 Date End: 21-Jun-11  
 Samoset St (44), west of Allerton St

EB, WB

Start Time	Bikes	Cars & Trailers	2 Axle Long	Buses	2 Axle 6 Tire	3 Axle Single	4 Axle Single	<5 Axl Double	5 Axle Double	>6 Axl Double	<6 Axl Multi	6 Axle Multi	>6 Axl Multi	Total	Truck Total
06/18/11	1	305	54	0	8	0	0	0	0	0	0	0	0	368	8
01:00	0	134	21	1	1	0	0	1	0	0	0	0	0	158	3
02:00	0	53	8	0	2	0	0	0	0	0	0	0	0	63	2
03:00	0	33	7	0	0	0	0	0	2	0	0	0	0	42	2
04:00	0	28	12	0	2	0	0	4	1	0	0	0	0	47	7
05:00	1	81	33	0	5	0	0	7	0	0	0	0	0	127	12
06:00	1	172	49	1	9	1	0	1	1	0	0	0	0	235	13
07:00	3	327	85	0	17	1	0	1	1	0	0	0	0	435	20
08:00	2	538	104	1	17	1	0	2	0	0	0	0	0	665	21
09:00	3	691	160	2	19	4	0	3	0	0	0	0	1	883	29
10:00	6	927	167	0	29	6	0	6	1	1	0	0	0	1143	43
11:00	6	909	165	0	26	5	0	3	0	0	0	0	0	1114	34
12 PM	8	1000	164	1	20	3	0	4	0	0	0	0	0	1200	28
13:00	15	1024	177	0	22	2	0	5	0	0	0	0	0	1245	29
14:00	7	996	152	1	26	2	0	7	0	0	0	0	0	1191	36
15:00	11	1092	160	0	14	5	0	0	0	0	0	0	0	1282	19
16:00	13	1094	169	2	15	2	1	4	1	0	1	0	0	1302	26
17:00	10	1039	154	3	20	2	0	3	1	0	0	0	0	1232	29
18:00	10	1001	147	1	26	5	0	3	0	0	0	0	0	1193	35
19:00	14	899	156	2	20	3	0	7	0	0	0	0	0	1101	32
20:00	13	882	155	1	15	4	0	0	0	0	0	0	0	1070	20
21:00	9	799	133	0	24	1	0	1	0	0	0	0	0	967	26
22:00	2	611	79	3	17	5	0	3	0	0	0	0	0	720	28
23:00	4	470	65	3	14	2	0	3	0	0	0	0	0	561	22
Total	139	15105	2576	22	368	54	1	68	8	1	1	0	1	18344	524
Percent	0.8%	82.3%	14.0%	0.1%	2.0%	0.3%	0.0%	0.4%	0.0%	0.0%	0.0%	0.0%	0.0%		
AM Peak	10:00	10:00	10:00	09:00	10:00	10:00		05:00	03:00	10:00			09:00	10:00	10:00
Vol.	6	927	167	2	29	6		7	2	1			1	1143	43
PM Peak	13:00	16:00	13:00	17:00	14:00	15:00	16:00	14:00	16:00		16:00			16:00	14:00
Vol.	15	1094	177	3	26	5	1	7	1		1			1302	36

Old Colony Planning Council  
 70 School Street  
 Brockton, MA 02301  
 (508) 583-1833  
 www.ocpcrpa.org

Community: Plymouth  
 Com#\_UR/FC: 239\_U5  
 Recorder #: Jamar #11  
 Layout: L6 Basic (2')

Station ID:  
 Site Code: 239  
 Date Start: 15-Jun-11  
 Date End: 21-Jun-11  
 Samoset St (44), west of Allerton St

EB, WB

Start Time	Bikes	Cars & Trailers	2 Axle Long	Buses	2 Axle 6 Tire	3 Axle Single	4 Axle Single	<5 Axl Double	5 Axle Double	>6 Axl Double	<6 Axl Multi	6 Axle Multi	>6 Axl Multi	Total	Truck Total
06/19/11	6	395	52	3	6	0	0	0	0	0	0	0	0	462	9
01:00	1	224	29	1	5	0	0	0	0	0	0	0	0	260	6
02:00	0	89	10	0	1	0	0	0	0	0	0	0	0	100	1
03:00	0	26	4	0	2	0	0	0	1	0	0	0	0	33	3
04:00	1	29	8	0	0	0	0	11	1	0	0	0	0	50	12
05:00	0	95	20	0	2	1	0	6	1	0	0	0	0	125	10
06:00	0	145	51	0	0	1	0	2	2	0	0	0	0	201	5
07:00	6	302	72	0	8	1	0	1	0	0	0	0	0	390	10
08:00	2	524	87	2	9	1	0	4	0	0	0	0	0	629	16
09:00	7	744	119	4	15	0	0	4	1	0	0	0	0	894	24
10:00	7	872	145	2	14	3	0	5	0	0	0	0	0	1048	24
11:00	11	1066	160	0	21	3	0	5	0	0	0	1	0	1267	30
12 PM	11	949	149	3	23	6	0	3	1	0	0	0	0	1145	36
13:00	13	830	131	0	19	5	0	3	0	0	0	0	0	1001	27
14:00	19	944	128	3	23	8	0	2	0	0	0	0	0	1127	36
15:00	21	1024	156	2	24	3	0	8	0	0	0	0	0	1238	37
16:00	21	1022	175	0	15	2	0	5	0	0	0	0	0	1240	22
17:00	20	973	151	2	14	1	0	6	0	0	0	0	0	1167	23
18:00	12	932	151	2	13	3	0	1	0	0	1	0	0	1115	20
19:00	15	862	135	0	13	2	0	4	0	0	0	0	0	1031	19
20:00	11	776	110	3	16	2	0	0	0	0	0	0	0	918	21
21:00	6	542	72	0	4	1	0	1	0	0	0	0	0	626	6
22:00	2	334	42	1	10	1	0	0	0	0	0	0	0	390	12
23:00	4	221	15	0	4	0	0	0	0	0	0	0	0	244	4
Total	196	13920	2172	28	261	44	0	71	7	0	1	1	0	16701	413
Percent	1.2%	83.3%	13.0%	0.2%	1.6%	0.3%	0.0%	0.4%	0.0%	0.0%	0.0%	0.0%	0.0%		
AM Peak	11:00	11:00	11:00	09:00	11:00	10:00		04:00	06:00			11:00		11:00	11:00
Vol.	11	1066	160	4	21	3		11	2			1		1267	30
PM Peak	15:00	15:00	16:00	12:00	15:00	14:00		15:00	12:00		18:00			16:00	15:00
Vol.	21	1024	175	3	24	8		8	1		1			1240	37

Old Colony Planning Council  
 70 School Street  
 Brockton, MA 02301  
 (508) 583-1833  
 www.ocpcrpa.org

Community: Plymouth  
 Com#\_UR/FC: 239\_U5  
 Recorder #: Jamar #11  
 Layout: L6 Basic (2')

Station ID:  
 Site Code: 239  
 Date Start: 15-Jun-11  
 Date End: 21-Jun-11  
 Samoset St (44), west of Allerton St

EB, WB

Start Time	Bikes	Cars & Trailers	2 Axle Long	Buses	2 Axle 6 Tire	3 Axle Single	4 Axle Single	<5 Axl Double	5 Axle Double	>6 Axl Double	<6 Axl Multi	6 Axle Multi	>6 Axl Multi	Total	Truck Total
06/20/11	0	92	15	1	4	1	0	0	1	0	0	0	0	114	7
01:00	0	60	11	0	0	0	0	0	0	0	0	0	0	71	0
02:00	0	24	6	0	0	0	0	0	0	0	0	0	0	30	0
03:00	0	12	3	0	0	1	0	0	0	0	0	0	0	16	1
04:00	0	31	19	0	6	0	0	1	1	0	0	0	0	58	8
05:00	0	77	43	0	3	3	0	1	0	0	0	0	0	127	7
06:00	2	251	74	3	13	1	0	3	0	0	0	0	0	347	20
07:00	4	462	114	4	18	2	0	4	1	1	0	0	0	610	30
08:00	4	652	129	8	14	8	0	4	0	0	0	0	0	819	34
09:00	3	704	142	3	20	2	0	7	0	0	0	0	0	881	32
10:00	6	824	158	4	23	1	0	2	0	0	0	0	0	1018	30
11:00	6	858	164	3	23	8	0	3	0	0	0	0	0	1065	37
12 PM	10	897	173	6	37	10	0	4	0	0	1	0	0	1138	58
13:00	17	900	194	2	32	9	0	3	0	0	0	0	0	1157	46
14:00	14	934	192	2	33	5	0	5	3	0	1	0	1	1190	50
15:00	7	953	179	3	29	2	0	3	0	0	0	0	0	1176	37
16:00	8	979	200	1	22	3	0	4	2	0	0	0	0	1219	32
17:00	10	1018	181	0	16	5	0	1	0	0	0	1	0	1232	23
18:00	14	915	138	4	11	2	0	0	0	0	0	0	0	1084	17
19:00	9	779	132	2	20	3	0	0	0	0	0	0	0	945	25
20:00	14	683	101	0	15	0	0	0	0	0	0	0	0	813	15
21:00	16	508	81	0	13	1	0	2	0	0	0	0	0	621	16
22:00	4	309	43	1	5	0	0	1	0	0	0	0	0	363	7
23:00	3	187	15	0	3	0	0	0	0	0	0	0	0	208	3
Total	151	13109	2507	47	360	67	0	48	8	1	2	1	1	16302	535
Percent	0.9%	80.4%	15.4%	0.3%	2.2%	0.4%	0.0%	0.3%	0.0%	0.0%	0.0%	0.0%	0.0%		
AM Peak	10:00	11:00	11:00	08:00	10:00	08:00		09:00	00:00	07:00				11:00	11:00
Vol.	6	858	164	8	23	8		7	1	1				1065	37
PM Peak	13:00	17:00	16:00	12:00	12:00	12:00		14:00	14:00		12:00	17:00	14:00	17:00	12:00
Vol.	17	1018	200	6	37	10		5	3		1	1	1	1232	58



Old Colony Planning Council  
70 School Street  
Brockton, MA 02301  
(508) 583-1833  
www.ocpcrpa.org

Community: Plymouth  
Com#\_UR/FC: 239\_U5  
Recorder #: Jamar #11  
Layout: L6 Basic (2')

Station ID:  
Site Code: 239  
Date Start: 15-Jun-11  
Date End: 21-Jun-11  
Samoset St (44), west of Allerton St

Start Time	Bikes	Cars & Trailers	2 Axle Long	Buses	2 Axle 6 Tire	3 Axle Single	4 Axle Single	<5 Axl Double	5 Axle Double	>6 Axl Double	<6 Axl Multi	6 Axle Multi	>6 Axl Multi	Total	Truck Total
06/21/11	1	118	19	0	1	0	0	0	0	0	0	0	0	139	1
01:00	0	51	12	1	2	0	0	0	0	0	0	0	0	66	3
02:00	0	22	4	0	0	0	0	1	0	0	0	0	0	27	1
03:00	0	11	6	0	1	0	0	0	0	0	0	0	0	18	1
04:00	0	23	16	1	6	0	0	0	0	0	0	0	0	46	7
05:00	0	102	47	1	9	2	0	4	1	0	0	0	0	166	17
06:00	2	237	82	3	8	0	0	0	0	0	0	0	0	332	11
07:00	4	462	127	3	28	2	0	1	1	0	0	0	0	628	35
08:00	2	669	159	9	27	9	0	1	0	0	0	0	0	876	46
09:00	0	755	149	5	25	1	0	4	1	1	0	0	0	941	37
10:00	5	829	151	5	32	5	0	2	5	0	0	0	0	1034	49
11:00	4	985	165	6	28	6	0	2	0	0	0	0	0	1196	42
12 PM	10	1011	156	3	26	5	0	8	1	0	0	0	0	1220	43
13:00	9	977	174	5	22	3	0	4	0	0	0	0	0	1194	34
14:00	13	984	150	8	30	6	0	7	0	0	0	0	0	1198	51
15:00	10	723	128	1	15	3	0	4	4	0	0	0	0	888	27
16:00	8	829	155	1	13	0	0	5	3	0	0	0	0	1014	22
17:00	9	1014	159	1	19	4	0	2	0	0	0	0	0	1208	26
18:00	17	946	162	4	26	8	0	7	2	0	0	0	0	1172	47
19:00	10	812	136	1	16	2	0	1	0	0	0	0	0	978	20
20:00	16	733	108	0	11	6	0	1	0	0	0	0	0	875	18
21:00	10	553	84	1	12	1	0	1	0	0	0	0	0	662	15
22:00	6	377	57	0	8	1	0	0	0	0	0	0	0	449	9
23:00	6	188	25	0	2	0	0	0	3	0	0	0	0	224	5
Total	142	13411	2431	59	367	64	0	55	21	1	0	0	0	16551	567
Percent	0.9%	81.0%	14.7%	0.4%	2.2%	0.4%	0.0%	0.3%	0.1%	0.0%	0.0%	0.0%	0.0%		
AM Peak	10:00	11:00	11:00	08:00	10:00	08:00		05:00	10:00	09:00				11:00	10:00
Vol.	5	985	165	9	32	9		4	5	1				1196	49
PM Peak	18:00	17:00	13:00	14:00	14:00	18:00		12:00	15:00					12:00	14:00
Vol.	17	1014	174	8	30	8		8	4					1220	51
Grand Total	960	97655	17870	367	2566	450	1	430	69	9	10	6	3	120396	3911
Percent		81.1%	14.8%	0.3%	2.1%	0.4%	0.0%	0.4%	0.1%	0.0%	0.0%	0.0%	0.0%		3.2%



Old Colony Planning Council  
 70 School Street  
 Brockton, MA 02301  
 (508) 583-1833  
 www.ocpcrpa.org

Community: Plymouth  
 Com#\_UR/FC: 239\_U6  
 Recorder #: Jamar #6  
 Layout: L6 Basic (2')

Station ID:  
 Site Code: 239  
 Date Start: 15-Jun-11  
 Date End: 21-Jun-11  
 Standish Ave, north of Samoset St (44)

Start Time	15-Jun-11 Wed		NB		SB		Combined		16-Jun-Thu		NB		SB		Combined	
	A.M.	P.M.	A.M.	P.M.	A.M.	P.M.	A.M.	P.M.	A.M.	P.M.	A.M.	P.M.	A.M.	P.M.	A.M.	P.M.
12:00	2	11	4	25	6	36	3	27	7	18	10	45				
12:15	3	16	2	24	5	40	2	25	4	24	6	49				
12:30	3	19	4	18	7	37	5	26	5	17	10	43				
12:45	4	23	1	24	5	47	4	25	6	18	10	43				
01:00	0	15	5	14	5	29	2	13	1	15	3	28				
01:15	0	23	1	20	1	43	1	13	4	23	5	36				
01:30	1	19	1	27	2	46	0	13	2	21	2	34				
01:45	0	24	0	25	0	49	1	27	2	25	3	52				
02:00	0	23	1	17	1	40	2	20	1	23	3	43				
02:15	0	31	1	31	1	62	1	24	1	19	2	43				
02:30	0	18	0	24	0	42	3	19	2	25	5	44				
02:45	0	24	0	20	0	44	0	17	3	21	3	38				
03:00	1	<b>31</b>	1	35	2	66	1	<b>31</b>	1	24	2	55				
03:15	0	<b>28</b>	0	27	0	55	0	<b>30</b>	1	17	1	47				
03:30	0	<b>24</b>	1	21	1	45	0	<b>23</b>	2	39	2	<b>62</b>				
03:45	1	<b>33</b>	0	30	1	63	0	<b>36</b>	1	27	1	<b>63</b>				
04:00	0	31	2	27	2	58	0	22	0	29	0	<b>51</b>				
04:15	1	26	2	29	3	55	0	31	0	<b>34</b>	0	<b>65</b>				
04:30	1	21	1	26	2	47	0	24	1	<b>25</b>	1	49				
04:45	0	33	2	<b>33</b>	2	<b>66</b>	0	31	4	<b>33</b>	4	64				
05:00	1	25	0	<b>26</b>	1	<b>51</b>	2	17	3	<b>39</b>	5	56				
05:15	3	28	2	<b>34</b>	5	<b>62</b>	3	19	5	32	8	51				
05:30	2	23	2	<b>31</b>	4	<b>54</b>	2	23	2	23	4	46				
05:45	2	34	3	26	5	60	2	21	7	25	9	46				
06:00	2	28	9	23	11	51	4	15	3	23	7	38				
06:15	3	23	4	20	7	43	4	20	5	17	9	37				
06:30	8	14	7	20	15	34	9	26	13	24	22	50				
06:45	4	22	17	18	21	40	7	29	18	16	25	45				
07:00	12	19	18	20	30	39	13	18	15	17	28	35				
07:15	10	19	6	24	16	43	12	13	7	15	19	28				
07:30	13	17	15	19	28	36	11	17	12	14	23	31				
07:45	14	22	12	14	26	36	16	23	14	25	30	48				
08:00	<b>28</b>	21	12	19	40	40	17	19	17	22	34	41				
08:15	<b>28</b>	17	17	10	<b>45</b>	27	13	11	8	14	21	25				
08:30	<b>19</b>	10	<b>28</b>	13	<b>47</b>	23	22	15	17	20	39	35				
08:45	<b>29</b>	5	<b>20</b>	12	<b>49</b>	17	<b>31</b>	14	<b>24</b>	10	<b>55</b>	24				
09:00	23	8	<b>19</b>	14	<b>42</b>	22	<b>19</b>	7	<b>24</b>	15	<b>43</b>	22				
09:15	20	8	<b>24</b>	5	44	13	<b>19</b>	13	<b>18</b>	11	<b>37</b>	24				
09:30	22	6	21	6	43	12	<b>23</b>	8	<b>22</b>	19	<b>45</b>	27				
09:45	17	5	16	9	33	14	29	10	19	14	48	24				
10:00	14	6	10	9	24	15	15	10	23	8	38	18				
10:15	17	7	16	5	33	12	20	10	14	18	34	28				
10:30	26	4	24	2	50	6	13	6	17	10	30	16				
10:45	22	3	20	1	42	4	16	3	20	5	36	8				
11:00	21	6	14	10	35	16	15	7	15	5	30	12				
11:15	24	9	18	14	42	23	19	4	17	7	36	11				
11:30	18	5	22	9	40	14	29	4	27	9	56	13				
11:45	13	3	27	3	40	6	15	5	25	4	40	9				
Total	432	870	432	913	864	1783	425	864	459	938	884	1802				
Day Total	1302		1345		2647		1289		1397		2686					
% Total	0.0%	16.3%	32.9%	16.3%	34.5%		15.8%	32.2%	17.1%	34.9%						
Peak	08:00	03:00	08:30	04:45	08:15	04:45	08:45	03:00	08:45	04:15	08:45	03:30				
Vol.	104	116	91	124	183	233	92	120	88	131	180	241				
P.H.F.	0.897	0.879	0.813	0.912	0.934	0.883	0.742	0.833	0.917	0.840	0.818	0.927				

Old Colony Planning Council  
 70 School Street  
 Brockton, MA 02301  
 (508) 583-1833  
 www.ocpcrpa.org

Community: Plymouth  
 Com#\_UR/FC: 239\_U6  
 Recorder #: Jamar #6  
 Layout: L6 Basic (2')

Station ID:  
 Site Code: 239  
 Date Start: 15-Jun-11  
 Date End: 21-Jun-11  
 Standish Ave, north of Samoset St (44)

Start Time	17-Jun-11		NB		SB		Combined		18-Jun-Sat		NB		SB		Combined	
	Fri		A.M.	P.M.	A.M.	P.M.	A.M.	P.M.	A.M.	P.M.	A.M.	P.M.	A.M.	P.M.	A.M.	P.M.
12:00			5	16	2	25	7	41			5	23	11	20	16	43
12:15			3	20	4	25	7	45			6	20	4	24	10	44
12:30			3	19	3	16	6	35			3	21	3	23	6	44
12:45			4	23	2	28	6	51			3	37	5	22	8	59
01:00			3	35	1	29	4	64			2	32	4	24	6	56
01:15			0	16	3	19	3	35			0	26	5	32	5	58
01:30			1	25	0	20	1	45			4	18	3	29	7	47
01:45			2	24	1	27	3	51			3	30	1	23	4	53
02:00			0	25	2	28	2	53			1	23	2	19	3	42
02:15			0	21	1	23	1	44			2	20	2	17	4	37
02:30			2	29	1	21	3	50			1	15	1	20	2	35
02:45			1	27	0	26	1	53			1	17	1	24	2	41
03:00			0	32	4	24	4	56			1	20	0	13	1	33
03:15			0	26	1	30	1	56			1	12	1	21	2	33
03:30			0	31	1	39	1	70			0	18	3	24	3	42
03:45			0	32	2	29	2	61			0	21	1	35	1	56
04:00			0	25	0	32	0	57			1	25	0	27	1	52
04:15			1	24	0	24	1	48			0	22	0	16	0	38
04:30			0	21	4	22	4	43			0	26	1	17	1	43
04:45			2	20	2	23	4	43			0	35	0	18	0	53
05:00			2	27	3	28	5	55			1	19	0	25	1	44
05:15			2	30	2	32	4	62			0	21	2	17	2	38
05:30			4	23	2	21	6	44			2	22	1	16	3	38
05:45			3	31	5	21	8	52			3	16	3	30	6	46
06:00			5	20	9	20	14	40			3	14	3	18	6	32
06:15			2	21	7	38	9	59			3	12	4	18	7	30
06:30			5	23	10	14	15	37			2	22	4	14	6	36
06:45			4	20	15	28	19	48			2	14	11	16	13	30
07:00			7	15	12	12	19	27			7	16	6	14	13	30
07:15			9	24	8	21	17	45			5	17	4	17	9	34
07:30			18	9	7	18	25	27			7	9	6	21	13	30
07:45			14	15	15	24	29	39			16	13	10	19	26	32
08:00			17	12	17	23	34	35			9	12	6	15	15	27
08:15			21	11	19	13	40	24			16	8	11	8	27	16
08:30			25	10	22	22	47	32			8	17	8	12	16	29
08:45			27	17	21	12	48	29			19	8	20	13	39	21
09:00			22	5	19	12	41	17			19	13	17	14	36	27
09:15			21	10	17	15	38	25			20	12	21	6	41	18
09:30			21	8	19	7	40	15			18	9	21	16	39	25
09:45			24	10	15	15	39	25			31	7	19	10	50	17
10:00			13	14	18	11	31	25			27	9	13	10	40	19
10:15			14	10	15	13	29	23			24	7	21	13	45	20
10:30			17	9	24	11	41	20			22	12	25	5	47	17
10:45			16	9	12	5	28	14			18	11	23	5	41	16
11:00			29	11	22	6	51	17			14	10	32	10	46	20
11:15			26	5	20	4	46	9			21	4	21	7	42	11
11:30			17	8	35	6	52	14			21	9	18	8	39	17
11:45			26	6	22	7	48	13			19	6	16	6	35	12
Total			438	904	446	969	884	1873			391	810	394	831	785	1641
Day Total			1342		1415		2757				1201		1225		2426	
% Total	0.0%		15.9%	32.8%	16.2%	35.1%					16.1%	33.4%	16.2%	34.3%		
Peak			11:00	03:00	11:00	03:15	11:00	03:15			09:45	00:30	10:15	01:00	09:45	00:45
Vol.			98	121	99	130	197	244			104	116	101	108	182	220
P.H.F.			0.845	0.945	0.707	0.833	0.947	0.871			0.839	0.784	0.789	0.844	0.910	0.932

Old Colony Planning Council  
 70 School Street  
 Brockton, MA 02301  
 (508) 583-1833  
 www.ocpcrpa.org

Community: Plymouth  
 Com#\_UR/FC: 239\_U6  
 Recorder #: Jamar #6  
 Layout: L6 Basic (2')

Station ID:  
 Site Code: 239  
 Date Start: 15-Jun-11  
 Date End: 21-Jun-11  
 Standish Ave, north of Samoset St (44)

Start Time	19-Jun-11 Sun		NB		SB		Combined		20-Jun-Mon		NB		SB		Combined	
	A.M.	P.M.	A.M.	P.M.	A.M.	P.M.	A.M.	P.M.	A.M.	P.M.	A.M.	P.M.	A.M.	P.M.	A.M.	P.M.
12:00	5	17			3	26	8	43			7	12	2	22	9	34
12:15	10	14			11	14	21	28			2	27	4	16	6	43
12:30	3	28			5	17	8	45			0	22	0	19	0	41
12:45	5	28			6	27	11	55			1	43	2	27	3	70
01:00	4	32			8	22	12	54			6	27	2	26	8	53
01:15	5	24			3	27	8	51			2	16	1	20	3	36
01:30	5	19			3	20	8	39			2	21	1	22	3	43
01:45	3	26			5	27	8	53			0	16	2	21	2	37
02:00	1	20			1	25	2	45			0	16	1	22	1	38
02:15	3	27			1	19	4	46			0	25	1	14	1	39
02:30	2	15			2	12	4	27			2	17	0	16	2	33
02:45	0	9			1	17	1	26			0	29	2	15	2	44
03:00	2	13			3	16	5	29			0	22	0	19	0	41
03:15	2	18			0	20	2	38			0	22	0	24	0	46
03:30	0	13			2	23	2	36			0	10	0	21	0	31
03:45	0	20			0	22	0	42			0	20	1	26	1	46
04:00	1	20			0	20	1	40			0	17	0	31	0	48
04:15	1	15			0	20	1	35			2	24	0	29	2	53
04:30	0	22			1	23	1	45			0	30	3	29	3	59
04:45	0	16			1	21	1	37			1	25	1	17	2	42
05:00	2	14			1	17	3	31			0	25	4	27	4	52
05:15	0	12			0	16	0	28			1	28	4	23	5	51
05:30	1	10			2	12	3	22			3	34	1	24	4	58
05:45	2	11			3	19	5	30			7	21	4	25	11	46
06:00	0	16			5	19	5	35			3	18	9	15	12	33
06:15	3	9			10	21	13	30			3	12	9	19	12	31
06:30	1	14			2	10	3	24			8	15	8	19	16	34
06:45	3	8			2	7	5	15			3	12	11	16	14	28
07:00	2	20			2	20	4	40			8	19	9	16	17	35
07:15	6	12			6	20	12	32			13	16	12	19	25	35
07:30	6	10			12	10	18	20			15	14	13	15	28	29
07:45	0	16			6	12	6	28			16	12	15	14	31	26
08:00	2	10			14	9	16	19			20	15	13	18	33	33
08:15	5	5			8	10	13	15			17	6	9	21	26	27
08:30	8	7			10	16	18	23			18	6	16	11	34	17
08:45	12	7			10	13	22	20			37	14	23	12	60	26
09:00	11	9			8	8	19	17			21	8	17	3	38	11
09:15	14	14			14	13	28	27			25	14	11	15	36	29
09:30	11	8			11	9	22	17			18	7	14	13	32	20
09:45	15	7			16	6	31	13			10	4	14	5	24	9
10:00	9	6			21	8	30	14			20	9	20	9	40	18
10:15	9	5			16	8	25	13			22	5	13	6	35	11
10:30	20	6			18	3	38	9			19	7	17	3	36	10
10:45	15	4			18	3	33	7			15	8	14	9	29	17
11:00	19	1			14	5	33	6			22	6	22	4	44	10
11:15	20	7			20	5	40	12			21	7	24	6	45	13
11:30	25	2			12	5	37	7			18	4	17	4	35	8
11:45	9	5			23	3	32	8			20	5	23	1	43	6
Total		282	651		340	725	622	1376			428	792	389	808	817	1600
Day Total		933		1065		1998				1220		1197		2417		
% Total	0.0%	14.1%	32.6%	17.0%	36.3%				17.7%	32.8%	16.1%	33.4%				
Peak		10:45	00:30	10:00	01:15	10:30	00:30			08:30	00:15	11:00	03:45	08:30	00:15	
Vol.		79	112	73	99	144	205			101	119	86	115	168	207	
P.H.F.		0.790	0.875	0.869	0.917	0.900	0.932			0.682	0.692	0.896	0.927	0.700	0.739	



Community: Plymouth  
 Com#\_UR/FC: 239\_U6  
 Recorder #: Jamar #6  
 Layout: L6 Basic (2')

Old Colony Planning Council  
 70 School Street  
 Brockton, MA 02301  
 (508) 583-1833  
 www.ocpcrpa.org

Station ID:  
 Site Code: 239  
 Date Start: 15-Jun-11  
 Date End: 21-Jun-11  
 Standish Ave, north of Samoset St (44)

Start Time	15-Jun-11 Wed	NB	SB	Combined Total	
12:00 AM		12	11	23	█
01:00		1	7	8	█
02:00		0	2	2	█
03:00		2	2	4	█
04:00		2	7	9	█
05:00		8	7	15	█
06:00		17	37	54	█
07:00		49	51	100	█
08:00		104	77	181	█
09:00		82	80	162	█
10:00		79	70	149	█
11:00		76	81	157	█
12:00 PM		69	91	160	█
01:00		81	86	167	█
02:00		96	92	188	█
03:00		116	113	229	█
04:00		111	115	226	█
05:00		110	117	227	█
06:00		87	81	168	█
07:00		77	77	154	█
08:00		53	54	107	█
09:00		27	34	61	█
10:00		20	17	37	█
11:00		23	36	59	█
Total		1302	1345	2647	
Percent		49.2%	50.8%		

Community: Plymouth  
 Com#\_UR/FC: 239\_U6  
 Recorder #: Jamar #6  
 Layout: L6 Basic (2')

Old Colony Planning Council  
 70 School Street  
 Brockton, MA 02301  
 (508) 583-1833  
 www.ocpcrpa.org

Station ID:  
 Site Code: 239  
 Date Start: 15-Jun-11  
 Date End: 21-Jun-11  
 Standish Ave, north of Samoset St (44)

Start Time	16-Jun-11 Thu	NB	SB	Combined Total	
12:00 AM		14	22	36	
01:00		4	9	13	
02:00		6	7	13	
03:00		1	5	6	
04:00		0	5	5	
05:00		9	17	26	
06:00		24	39	63	
07:00		52	48	100	
08:00		83	66	149	
09:00		90	83	173	
10:00		64	74	138	
11:00		78	84	162	
12:00 PM		103	77	180	
01:00		66	84	150	
02:00		80	88	168	
03:00		120	107	227	
04:00		108	121	229	
05:00		80	119	199	
06:00		90	80	170	
07:00		71	71	142	
08:00		59	66	125	
09:00		38	59	97	
10:00		29	41	70	
11:00		20	25	45	
Total		1289	1397	2686	
Percent		48.0%	52.0%		



Community: Plymouth  
 Com#\_UR/FC: 239\_U6  
 Recorder #: Jamar #6  
 Layout: L6 Basic (2')

Old Colony Planning Council  
 70 School Street  
 Brockton, MA 02301  
 (508) 583-1833  
 www.ocpcrpa.org

Station ID:  
 Site Code: 239  
 Date Start: 15-Jun-11  
 Date End: 21-Jun-11  
 Standish Ave, north of Samoset St (44)

Start Time	17-Jun-11 Fri	NB	SB	Combined Total	
12:00 AM		15	11	26	
01:00		6	5	11	
02:00		3	4	7	
03:00		0	8	8	
04:00		3	6	9	
05:00		11	12	23	
06:00		16	41	57	
07:00		48	42	90	
08:00		90	79	169	
09:00		88	70	158	
10:00		60	69	129	
11:00		98	99	197	
12:00 PM		78	94	172	
01:00		100	95	195	
02:00		102	98	200	
03:00		121	122	243	
04:00		90	101	191	
05:00		111	102	213	
06:00		84	100	184	
07:00		63	75	138	
08:00		50	70	120	
09:00		33	49	82	
10:00		42	40	82	
11:00		30	23	53	
Total		1342	1415	2757	
Percent		48.7%	51.3%		

Community: Plymouth  
 Com#\_UR/FC: 239\_U6  
 Recorder #: Jamar #6  
 Layout: L6 Basic (2')

Old Colony Planning Council  
 70 School Street  
 Brockton, MA 02301  
 (508) 583-1833  
 www.ocpcrpa.org

Station ID:  
 Site Code: 239  
 Date Start: 15-Jun-11  
 Date End: 21-Jun-11  
 Standish Ave, north of Samoset St (44)

Start Time	18-Jun-11 Sat	NB	SB	Combined Total	
12:00 AM		17	23	40	
01:00		9	13	22	
02:00		5	6	11	
03:00		2	5	7	
04:00		1	1	2	
05:00		6	6	12	
06:00		10	22	32	
07:00		35	26	61	
08:00		52	45	97	
09:00		88	78	166	
10:00		91	82	173	
11:00		75	87	162	
12:00 PM		101	89	190	
01:00		106	108	214	
02:00		75	80	155	
03:00		71	93	164	
04:00		108	78	186	
05:00		78	88	166	
06:00		62	66	128	
07:00		55	71	126	
08:00		45	48	93	
09:00		41	46	87	
10:00		39	33	72	
11:00		29	31	60	
Total		1201	1225	2426	
Percent		49.5%	50.5%		

Community: Plymouth  
 Com#\_UR/FC: 239\_U6  
 Recorder #: Jamar #6  
 Layout: L6 Basic (2')

Old Colony Planning Council  
 70 School Street  
 Brockton, MA 02301  
 (508) 583-1833  
 www.ocpcrpa.org

Station ID:  
 Site Code: 239  
 Date Start: 15-Jun-11  
 Date End: 21-Jun-11  
 Standish Ave, north of Samoset St (44)

Start Time	19-Jun-11 Sun	NB	SB	Combined Total	
12:00 AM		23	25	48	
01:00		17	19	36	
02:00		6	5	11	
03:00		4	5	9	
04:00		2	2	4	
05:00		5	6	11	
06:00		7	19	26	
07:00		14	26	40	
08:00		27	42	69	
09:00		51	49	100	
10:00		53	73	126	
11:00		73	69	142	
12:00 PM		87	84	171	
01:00		101	96	197	
02:00		71	73	144	
03:00		64	81	145	
04:00		73	84	157	
05:00		47	64	111	
06:00		47	57	104	
07:00		58	62	120	
08:00		29	48	77	
09:00		38	36	74	
10:00		21	22	43	
11:00		15	18	33	
Total		933	1065	1998	
Percent		46.7%	53.3%		

Community: Plymouth  
 Com#\_UR/FC: 239\_U6  
 Recorder #: Jamar #6  
 Layout: L6 Basic (2')

Old Colony Planning Council  
 70 School Street  
 Brockton, MA 02301  
 (508) 583-1833  
 www.ocpcrpa.org

Station ID:  
 Site Code: 239  
 Date Start: 15-Jun-11  
 Date End: 21-Jun-11  
 Standish Ave, north of Samoset St (44)

Start Time	20-Jun-11 Mon	NB	SB	Combined Total	
12:00 AM		10	8	18	█
01:00		10	6	16	█
02:00		2	4	6	█
03:00		0	1	1	
04:00		3	4	7	█
05:00		11	13	24	█
06:00		17	37	54	█
07:00		52	49	101	█
08:00		92	61	153	█
09:00		74	56	130	█
10:00		76	64	140	█
11:00		81	86	167	█
12:00 PM		104	84	188	█
01:00		80	89	169	█
02:00		87	67	154	█
03:00		74	90	164	█
04:00		96	106	202	█
05:00		108	99	207	█
06:00		57	69	126	█
07:00		61	64	125	█
08:00		41	62	103	█
09:00		33	36	69	█
10:00		29	27	56	█
11:00		22	15	37	█
Total		1220	1197	2417	
Percent		50.5%	49.5%		

Community: Plymouth  
 Com#\_UR/FC: 239\_U6  
 Recorder #: Jamar #6  
 Layout: L6 Basic (2')

Old Colony Planning Council  
 70 School Street  
 Brockton, MA 02301  
 (508) 583-1833  
 www.ocpcrpa.org

Station ID:  
 Site Code: 239  
 Date Start: 15-Jun-11  
 Date End: 21-Jun-11  
 Standish Ave, north of Samoset St (44)

Start Time	21-Jun-11 Tue	NB	SB	Combined Total	
12:00 AM		20	16	36	█
01:00		6	6	12	█
02:00		1	0	1	
03:00		1	0	1	
04:00		1	4	5	█
05:00		12	13	25	█
06:00		16	48	64	█
07:00		56	48	104	█
08:00		62	43	105	█
09:00		79	77	156	█
10:00		68	91	159	█
11:00		72	67	139	█
12:00 PM		93	84	177	█
01:00		85	84	169	█
02:00		79	87	166	█
03:00		128	92	220	█
04:00		113	85	198	█
05:00		105	104	209	█
06:00		88	82	170	█
07:00		68	84	152	█
08:00		49	45	94	█
09:00		35	43	78	█
10:00		35	25	60	█
11:00		13	23	36	█
<b>Total</b>		<b>1285</b>	<b>1251</b>	<b>2536</b>	
<b>Percent</b>		<b>50.7%</b>	<b>49.3%</b>		
<b>Grand Total</b>		<b>8572</b>	<b>8895</b>		
<b>Percentage</b>		<b>49.1%</b>	<b>50.9%</b>		



Old Colony Planning Council  
 70 School Street  
 Brockton, MA 02301  
 (508) 583-1833  
 www.ocpcrpa.org

Community: Plymouth  
 Com#\_UR/FC: 239\_U6  
 Recorder #: Jamar #6  
 Layout: L6 Basic (2')

Station ID:  
 Site Code: 239  
 Date Start: 15-Jun-11  
 Date End: 21-Jun-11  
 Standish Ave, north of Samoset St (44)

NB

Start Time	1 15	16 20	21 25	26 30	31 35	36 40	41 45	46 50	51 55	56 60	61 65	66 70	71 75	76 999	Total
06/15/11	0	0	0	3	3	4	0	1	1	0	0	0	0	0	12
01:00	0	0	0	0	1	0	0	0	0	0	0	0	0	0	1
02:00	0	0	0	0	0	0	0	0	0	0	0	0	0	0	0
03:00	0	0	0	0	2	0	0	0	0	0	0	0	0	0	2
04:00	0	0	0	0	0	2	0	0	0	0	0	0	0	0	2
05:00	0	0	0	3	2	3	0	0	0	0	0	0	0	0	8
06:00	0	0	0	2	10	3	2	0	0	0	0	0	0	0	17
07:00	3	0	1	6	20	11	7	0	1	0	0	0	0	0	49
08:00	2	3	3	11	39	32	12	2	0	0	0	0	0	0	104
09:00	0	0	1	15	29	28	9	0	0	0	0	0	0	0	82
10:00	2	1	0	17	41	18	0	0	0	0	0	0	0	0	79
11:00	6	3	1	8	15	31	11	1	0	0	0	0	0	0	76
12 PM	2	1	12	25	12	10	5	2	0	0	0	0	0	0	69
13:00	5	6	22	39	8	1	0	0	0	0	0	0	0	0	81
14:00	1	4	8	25	37	17	4	0	0	0	0	0	0	0	96
15:00	7	3	14	20	45	21	6	0	0	0	0	0	0	0	116
16:00	4	1	5	23	45	27	4	2	0	0	0	0	0	0	111
17:00	3	3	2	28	38	20	16	0	0	0	0	0	0	0	110
18:00	2	1	7	13	26	27	8	3	0	0	0	0	0	0	87
19:00	3	0	0	9	23	32	10	0	0	0	0	0	0	0	77
20:00	1	0	0	3	22	19	5	1	2	0	0	0	0	0	53
21:00	0	0	1	2	12	8	4	0	0	0	0	0	0	0	27
22:00	0	0	0	3	8	6	2	1	0	0	0	0	0	0	20
23:00	0	0	0	5	14	3	1	0	0	0	0	0	0	0	23
Total	41	26	77	260	452	323	106	13	4	0	0	0	0	0	1302

Daily  
 15th Percentile : 24 MPH  
 50th Percentile : 32 MPH  
 85th Percentile : 38 MPH  
 95th Percentile : 42 MPH  
 Mean Speed(Average) : 32 MPH  
 10 MPH Pace Speed : 29-38 MPH  
 Number in Pace : 724  
 Percent in Pace : 55.6%  
 Number of Vehicles > 30 MPH : 845  
 Percent of Vehicles > 30 MPH : 64.9%

Old Colony Planning Council  
 70 School Street  
 Brockton, MA 02301  
 (508) 583-1833  
 www.ocpcrpa.org

Community: Plymouth  
 Com#\_UR/FC: 239\_U6  
 Recorder #: Jamar #6  
 Layout: L6 Basic (2')

Station ID:  
 Site Code: 239  
 Date Start: 15-Jun-11  
 Date End: 21-Jun-11  
 Standish Ave, north of Samoset St (44)

NB

Start Time	15	20	25	30	35	40	45	50	55	60	65	70	75	999	Total
06/16/11	0	0	0	3	7	3	1	0	0	0	0	0	0	0	14
01:00	0	0	0	0	1	2	0	0	0	1	0	0	0	0	4
02:00	0	0	0	0	2	2	0	0	2	0	0	0	0	0	6
03:00	0	0	0	0	0	1	0	0	0	0	0	0	0	0	1
04:00	0	0	0	0	0	0	0	0	0	0	0	0	0	0	0
05:00	0	0	0	3	2	3	1	0	0	0	0	0	0	0	9
06:00	1	0	0	4	9	9	1	0	0	0	0	0	0	0	24
07:00	1	1	2	7	12	18	9	1	0	1	0	0	0	0	52
08:00	1	1	2	8	29	29	12	0	1	0	0	0	0	0	83
09:00	2	1	1	8	25	41	12	0	0	0	0	0	0	0	90
10:00	3	0	0	3	14	36	7	1	0	0	0	0	0	0	64
11:00	3	0	2	4	24	30	13	2	0	0	0	0	0	0	78
12 PM	3	0	4	5	35	36	20	0	0	0	0	0	0	0	103
13:00	0	0	0	11	26	23	6	0	0	0	0	0	0	0	66
14:00	2	0	1	10	19	27	17	1	2	1	0	0	0	0	80
15:00	1	1	1	8	41	52	14	2	0	0	0	0	0	0	120
16:00	1	0	0	7	32	41	22	4	1	0	0	0	0	0	108
17:00	2	0	1	5	21	41	10	0	0	0	0	0	0	0	80
18:00	0	0	1	8	29	31	17	4	0	0	0	0	0	0	90
19:00	2	1	0	9	21	29	9	0	0	0	0	0	0	0	71
20:00	0	0	1	16	17	20	3	1	1	0	0	0	0	0	59
21:00	0	0	3	9	16	9	1	0	0	0	0	0	0	0	38
22:00	1	0	1	8	12	7	0	0	0	0	0	0	0	0	29
23:00	1	0	1	4	7	4	3	0	0	0	0	0	0	0	20
Total	24	5	21	140	401	494	178	16	7	3	0	0	0	0	1289

Daily  
 15th Percentile : 29 MPH  
 50th Percentile : 35 MPH  
 85th Percentile : 40 MPH  
 95th Percentile : 44 MPH  
  
 Mean Speed(Average) : 35 MPH  
 10 MPH Pace Speed : 32-41 MPH  
 Number in Pace : 814  
 Percent in Pace : 63.1%  
 Number of Vehicles > 30 MPH : 1050  
 Percent of Vehicles > 30 MPH : 81.5%



Old Colony Planning Council  
 70 School Street  
 Brockton, MA 02301  
 (508) 583-1833  
 www.ocpcrpa.org

Community: Plymouth  
 Com#\_UR/FC: 239\_U6  
 Recorder #: Jamar #6  
 Layout: L6 Basic (2')

Station ID:  
 Site Code: 239  
 Date Start: 15-Jun-11  
 Date End: 21-Jun-11  
 Standish Ave, north of Samoset St (44)

NB

Start Time	15	20	25	30	35	40	45	50	55	60	65	70	75	999	Total
06/17/11	0	0	2	0	8	2	2	0	1	0	0	0	0	0	15
01:00	0	0	0	1	4	1	0	0	0	0	0	0	0	0	6
02:00	0	0	0	1	0	0	2	0	0	0	0	0	0	0	3
03:00	0	0	0	0	0	0	0	0	0	0	0	0	0	0	0
04:00	0	0	0	0	1	2	0	0	0	0	0	0	0	0	3
05:00	0	0	2	1	4	2	1	1	0	0	0	0	0	0	11
06:00	0	1	1	2	6	4	2	0	0	0	0	0	0	0	16
07:00	2	0	2	3	19	16	5	0	1	0	0	0	0	0	48
08:00	1	1	0	9	32	34	12	1	0	0	0	0	0	0	90
09:00	1	2	1	14	27	30	12	0	1	0	0	0	0	0	88
10:00	1	0	0	2	19	21	16	1	0	0	0	0	0	0	60
11:00	1	2	1	12	32	39	8	3	0	0	0	0	0	0	98
12 PM	5	0	1	4	22	35	10	1	0	0	0	0	0	0	78
13:00	2	0	0	8	44	29	14	2	1	0	0	0	0	0	100
14:00	2	0	2	9	44	33	9	3	0	0	0	0	0	0	102
15:00	7	0	2	5	39	53	14	1	0	0	0	0	0	0	121
16:00	1	0	1	15	22	40	8	3	0	0	0	0	0	0	90
17:00	4	0	1	8	29	47	16	4	2	0	0	0	0	0	111
18:00	1	2	0	8	26	36	10	1	0	0	0	0	0	0	84
19:00	3	0	0	9	17	24	6	4	0	0	0	0	0	0	63
20:00	2	1	1	8	21	11	6	0	0	0	0	0	0	0	50
21:00	0	0	0	10	16	6	1	0	0	0	0	0	0	0	33
22:00	0	0	6	10	17	8	1	0	0	0	0	0	0	0	42
23:00	0	0	1	5	14	9	1	0	0	0	0	0	0	0	30
Total	33	9	24	144	463	482	156	25	6	0	0	0	0	0	1342

Daily  
 15th Percentile : 28 MPH  
 50th Percentile : 34 MPH  
 85th Percentile : 40 MPH  
 95th Percentile : 43 MPH  
  
 Mean Speed(Average) : 34 MPH  
 10 MPH Pace Speed : 31-40 MPH  
 Number in Pace : 848  
 Percent in Pace : 63.2%  
 Number of Vehicles > 30 MPH : 1069  
 Percent of Vehicles > 30 MPH : 79.7%

Old Colony Planning Council  
 70 School Street  
 Brockton, MA 02301  
 (508) 583-1833  
 www.ocpcrpa.org

Community: Plymouth  
 Com#\_UR/FC: 239\_U6  
 Recorder #: Jamar #6  
 Layout: L6 Basic (2')

Station ID:  
 Site Code: 239  
 Date Start: 15-Jun-11  
 Date End: 21-Jun-11  
 Standish Ave, north of Samoset St (44)

NB

Start Time	15	16 20	21 25	26 30	31 35	36 40	41 45	46 50	51 55	56 60	61 65	66 70	71 75	76 999	Total
06/18/11	0	0	1	4	8	3	1	0	0	0	0	0	0	0	17
01:00	0	0	0	3	3	3	0	0	0	0	0	0	0	0	9
02:00	0	0	0	2	2	1	0	0	0	0	0	0	0	0	5
03:00	0	0	0	0	2	0	0	0	0	0	0	0	0	0	2
04:00	0	0	0	0	1	0	0	0	0	0	0	0	0	0	1
05:00	0	0	0	2	3	0	1	0	0	0	0	0	0	0	6
06:00	0	0	0	1	4	5	0	0	0	0	0	0	0	0	10
07:00	0	0	0	4	9	16	6	0	0	0	0	0	0	0	35
08:00	0	0	0	4	20	21	5	2	0	0	0	0	0	0	52
09:00	1	0	3	14	36	27	5	2	0	0	0	0	0	0	88
10:00	4	0	0	15	39	28	4	1	0	0	0	0	0	0	91
11:00	1	1	3	11	26	20	12	1	0	0	0	0	0	0	75
12 PM	6	0	2	10	42	36	5	0	0	0	0	0	0	0	101
13:00	0	0	0	13	43	39	9	2	0	0	0	0	0	0	106
14:00	0	0	1	7	25	22	14	5	1	0	0	0	0	0	75
15:00	2	1	1	5	27	21	12	1	1	0	0	0	0	0	71
16:00	0	0	0	11	33	44	17	2	0	0	1	0	0	0	108
17:00	1	0	0	7	25	32	11	2	0	0	0	0	0	0	78
18:00	1	0	2	3	19	26	10	1	0	0	0	0	0	0	62
19:00	1	1	0	6	23	18	6	0	0	0	0	0	0	0	55
20:00	2	0	1	7	13	14	7	1	0	0	0	0	0	0	45
21:00	1	0	0	8	15	15	2	0	0	0	0	0	0	0	41
22:00	0	0	0	8	23	8	0	0	0	0	0	0	0	0	39
23:00	0	0	0	11	10	6	1	1	0	0	0	0	0	0	29
Total	20	3	14	156	451	405	128	21	2	0	1	0	0	0	1201

Daily  
 15th Percentile : 28 MPH  
 50th Percentile : 34 MPH  
 85th Percentile : 40 MPH  
 95th Percentile : 43 MPH  
  
 Mean Speed(Average) : 34 MPH  
 10 MPH Pace Speed : 31-40 MPH  
 Number in Pace : 776  
 Percent in Pace : 64.6%  
 Number of Vehicles > 30 MPH : 959  
 Percent of Vehicles > 30 MPH : 79.8%

Old Colony Planning Council  
 70 School Street  
 Brockton, MA 02301  
 (508) 583-1833  
 www.ocpcrpa.org

Community: Plymouth  
 Com#\_UR/FC: 239\_U6  
 Recorder #: Jamar #6  
 Layout: L6 Basic (2')

Station ID:  
 Site Code: 239  
 Date Start: 15-Jun-11  
 Date End: 21-Jun-11  
 Standish Ave, north of Samoset St (44)

NB

Start Time	15	16	20	21	25	26	30	31	35	36	40	41	45	46	50	51	55	56	60	61	65	66	70	71	75	76	999	Total
06/19/11	0	0	0	1	5	11	5	1	0	0	0	0	0	0	0	0	0	0	0	0	0	0	0	0	0	0	23	
01:00	1	0	0	0	3	8	4	0	1	0	0	0	0	0	0	0	0	0	0	0	0	0	0	0	0	0	17	
02:00	0	0	0	0	0	4	1	0	1	0	0	0	0	0	0	0	0	0	0	0	0	0	0	0	0	0	6	
03:00	0	0	0	0	2	0	2	0	0	0	0	0	0	0	0	0	0	0	0	0	0	0	0	0	0	0	4	
04:00	0	0	0	0	1	0	1	0	0	0	0	0	0	0	0	0	0	0	0	0	0	0	0	0	0	0	2	
05:00	0	0	0	0	2	3	0	0	0	0	0	0	0	0	0	0	0	0	0	0	0	0	0	0	0	0	5	
06:00	0	0	0	1	0	2	4	0	0	0	0	0	0	0	0	0	0	0	0	0	0	0	0	0	0	0	7	
07:00	0	0	0	0	4	4	4	2	0	0	0	0	0	0	0	0	0	0	0	0	0	0	0	0	0	0	14	
08:00	1	0	0	0	2	11	10	3	0	0	0	0	0	0	0	0	0	0	0	0	0	0	0	0	0	0	27	
09:00	1	0	0	1	2	17	21	6	3	0	0	0	0	0	0	0	0	0	0	0	0	0	0	0	0	0	51	
10:00	1	0	0	1	2	20	21	7	1	0	0	0	0	0	0	0	0	0	0	0	0	0	0	0	0	0	53	
11:00	0	0	0	1	5	33	27	7	0	0	0	0	0	0	0	0	0	0	0	0	0	0	0	0	0	0	73	
12 PM	0	0	0	3	12	36	26	7	3	0	0	0	0	0	0	0	0	0	0	0	0	0	0	0	0	0	87	
13:00	1	0	0	1	10	37	38	11	3	0	0	0	0	0	0	0	0	0	0	0	0	0	0	0	0	0	101	
14:00	2	0	0	1	5	26	27	8	2	0	0	0	0	0	0	0	0	0	0	0	0	0	0	0	0	0	71	
15:00	0	0	0	0	6	22	26	9	0	0	0	1	0	0	0	0	0	0	0	0	0	0	0	0	0	0	64	
16:00	1	0	0	0	5	24	29	13	1	0	0	0	0	0	0	0	0	0	0	0	0	0	0	0	0	0	73	
17:00	0	0	0	1	1	21	15	8	0	1	0	0	0	0	0	0	0	0	0	0	0	0	0	0	0	0	47	
18:00	0	0	0	1	2	13	24	5	1	1	0	0	0	0	0	0	0	0	0	0	0	0	0	0	0	0	47	
19:00	4	0	0	1	7	21	17	7	1	0	0	0	0	0	0	0	0	0	0	0	0	0	0	0	0	0	58	
20:00	3	0	0	1	2	11	6	6	0	0	0	0	0	0	0	0	0	0	0	0	0	0	0	0	0	0	29	
21:00	0	0	0	0	1	13	19	3	1	1	0	0	0	0	0	0	0	0	0	0	0	0	0	0	0	0	38	
22:00	0	0	0	2	3	8	5	3	0	0	0	0	0	0	0	0	0	0	0	0	0	0	0	0	0	0	21	
23:00	1	0	0	2	4	5	3	0	0	0	0	0	0	0	0	0	0	0	0	0	0	0	0	0	0	0	15	
Total	16	0	0	18	86	350	335	106	18	3	1	0	0	0	0	0	0	0	0	0	0	0	0	0	0	0	933	

Daily  
 15th Percentile : 29 MPH  
 50th Percentile : 34 MPH  
 85th Percentile : 40 MPH  
 95th Percentile : 43 MPH  
  
 Mean Speed(Average) : 35 MPH  
 10 MPH Pace Speed : 31-40 MPH  
 Number in Pace : 617  
 Percent in Pace : 66.1%  
 Number of Vehicles > 30 MPH : 771  
 Percent of Vehicles > 30 MPH : 82.6%

Old Colony Planning Council  
 70 School Street  
 Brockton, MA 02301  
 (508) 583-1833  
 www.ocpcrpa.org

Community: Plymouth  
 Com#\_UR/FC: 239\_U6  
 Recorder #: Jamar #6  
 Layout: L6 Basic (2')

Station ID:  
 Site Code: 239  
 Date Start: 15-Jun-11  
 Date End: 21-Jun-11  
 Standish Ave, north of Samoset St (44)

NB

Start Time	1 15	16 20	21 25	26 30	31 35	36 40	41 45	46 50	51 55	56 60	61 65	66 70	71 75	76 999	Total
06/20/11	0	0	0	0	8	2	0	0	0	0	0	0	0	0	10
01:00	0	0	0	3	3	2	2	0	0	0	0	0	0	0	10
02:00	0	0	0	0	1	1	0	0	0	0	0	0	0	0	2
03:00	0	0	0	0	0	0	0	0	0	0	0	0	0	0	0
04:00	0	0	0	0	1	1	0	1	0	0	0	0	0	0	3
05:00	0	0	2	1	5	2	0	1	0	0	0	0	0	0	11
06:00	0	0	0	6	5	4	2	0	0	0	0	0	0	0	17
07:00	1	0	2	6	13	24	6	0	0	0	0	0	0	0	52
08:00	0	0	3	9	36	33	10	1	0	0	0	0	0	0	92
09:00	2	0	1	9	19	32	10	1	0	0	0	0	0	0	74
10:00	3	2	0	5	30	25	11	0	0	0	0	0	0	0	76
11:00	4	0	4	5	30	32	5	1	0	0	0	0	0	0	81
12 PM	6	0	2	7	39	42	5	3	0	0	0	0	0	0	104
13:00	1	2	3	8	31	27	7	1	0	0	0	0	0	0	80
14:00	1	3	0	10	30	30	12	1	0	0	0	0	0	0	87
15:00	5	1	2	11	28	22	3	2	0	0	0	0	0	0	74
16:00	2	2	4	10	32	36	9	1	0	0	0	0	0	0	96
17:00	4	0	1	6	32	45	18	2	0	0	0	0	0	0	108
18:00	2	0	1	4	21	23	6	0	0	0	0	0	0	0	57
19:00	1	0	0	8	24	20	7	1	0	0	0	0	0	0	61
20:00	3	0	0	2	18	11	5	1	1	0	0	0	0	0	41
21:00	1	0	0	4	14	10	3	1	0	0	0	0	0	0	33
22:00	3	1	2	5	9	6	3	0	0	0	0	0	0	0	29
23:00	0	0	1	6	9	6	0	0	0	0	0	0	0	0	22
Total	39	11	28	125	438	436	124	18	1	0	0	0	0	0	1220

Daily  
 15th Percentile : 27 MPH  
 50th Percentile : 34 MPH  
 85th Percentile : 39 MPH  
 95th Percentile : 43 MPH  
  
 Mean Speed(Average) : 34 MPH  
 10 MPH Pace Speed : 31-40 MPH  
 Number in Pace : 776  
 Percent in Pace : 63.6%  
 Number of Vehicles > 30 MPH : 951  
 Percent of Vehicles > 30 MPH : 77.9%

Community: Plymouth  
 Com#\_UR/FC: 239\_U6  
 Recorder #: Jamar #6  
 Layout: L6 Basic (2')

Station ID:  
 Site Code: 239  
 Date Start: 15-Jun-11  
 Date End: 21-Jun-11  
 Standish Ave, north of Samoset St (44)

NB

Start Time	15	20	25	30	35	40	45	50	55	60	65	70	75	999	Total
06/21/11	3	0	1	6	7	2	1	0	0	0	0	0	0	0	20
01:00	0	0	0	2	3	1	0	0	0	0	0	0	0	0	6
02:00	0	0	0	0	0	0	1	0	0	0	0	0	0	0	1
03:00	0	0	0	0	1	0	0	0	0	0	0	0	0	0	1
04:00	0	0	0	0	0	1	0	0	0	0	0	0	0	0	1
05:00	0	0	0	3	3	4	2	0	0	0	0	0	0	0	12
06:00	0	0	0	2	7	6	1	0	0	0	0	0	0	0	16
07:00	3	0	0	3	24	19	6	0	1	0	0	0	0	0	56
08:00	0	0	0	11	19	25	5	2	0	0	0	0	0	0	62
09:00	0	0	2	7	25	38	6	1	0	0	0	0	0	0	79
10:00	0	0	1	5	27	24	8	1	1	1	0	0	0	0	68
11:00	3	0	1	4	24	29	10	1	0	0	0	0	0	0	72
12 PM	2	0	3	7	42	27	12	0	0	0	0	0	0	0	93
13:00	1	1	3	11	35	30	3	1	0	0	0	0	0	0	85
14:00	1	1	2	5	24	31	11	4	0	0	0	0	0	0	79
15:00	0	0	2	10	42	54	16	3	1	0	0	0	0	0	128
16:00	3	0	1	9	34	48	18	0	0	0	0	0	0	0	113
17:00	1	0	0	4	44	36	15	1	4	0	0	0	0	0	105
18:00	2	1	0	7	31	24	20	3	0	0	0	0	0	0	88
19:00	6	0	0	6	23	25	6	2	0	0	0	0	0	0	68
20:00	6	0	0	3	23	10	6	0	0	0	1	0	0	0	49
21:00	4	0	3	5	9	11	2	1	0	0	0	0	0	0	35
22:00	0	0	0	4	10	17	4	0	0	0	0	0	0	0	35
23:00	0	1	0	1	5	4	2	0	0	0	0	0	0	0	13
Total	35	4	19	115	462	466	155	20	7	1	1	0	0	0	1285

Daily  
 15th Percentile : 29 MPH  
 50th Percentile : 34 MPH  
 85th Percentile : 40 MPH  
 95th Percentile : 43 MPH  
  
 Mean Speed(Average) : 35 MPH  
 10 MPH Pace Speed : 31-40 MPH  
 Number in Pace : 830  
 Percent in Pace : 64.6%  
 Number of Vehicles > 30 MPH : 1046  
 Percent of Vehicles > 30 MPH : 81.4%

Grand Total	208	58	201	1026	3017	2941	953	131	30	5	2	0	0	0	8572
-------------	-----	----	-----	------	------	------	-----	-----	----	---	---	---	---	---	------

Overall  
 15th Percentile : 28 MPH  
 50th Percentile : 34 MPH  
 85th Percentile : 40 MPH  
 95th Percentile : 43 MPH  
  
 Mean Speed(Average) : 34 MPH  
 10 MPH Pace Speed : 31-40 MPH  
 Number in Pace : 5358  
 Percent in Pace : 62.5%  
 Number of Vehicles > 30 MPH : 6688  
 Percent of Vehicles > 30 MPH : 78.0%

Old Colony Planning Council  
 70 School Street  
 Brockton, MA 02301  
 (508) 583-1833  
 www.ocpcrpa.org

Community: Plymouth  
 Com#\_UR/FC: 239\_U6  
 Recorder #: Jamar #6  
 Layout: L6 Basic (2')

Station ID:  
 Site Code: 239  
 Date Start: 15-Jun-11  
 Date End: 21-Jun-11  
 Standish Ave, north of Samoset St (44)

SB

Start Time	15	16	21	26	31	36	41	46	51	56	61	66	71	76	999	Total
06/15/11	0	0	2	2	6	0	1	0	0	0	0	0	0	0	0	11
01:00	0	0	0	3	4	0	0	0	0	0	0	0	0	0	0	7
02:00	0	0	0	2	0	0	0	0	0	0	0	0	0	0	0	2
03:00	0	0	1	0	1	0	0	0	0	0	0	0	0	0	0	2
04:00	0	0	0	3	0	3	1	0	0	0	0	0	0	0	0	7
05:00	0	0	0	3	2	0	2	0	0	0	0	0	0	0	0	7
06:00	0	0	0	5	21	11	0	0	0	0	0	0	0	0	0	37
07:00	1	0	3	7	19	19	2	0	0	0	0	0	0	0	0	51
08:00	0	0	1	27	25	21	2	1	0	0	0	0	0	0	0	77
09:00	1	0	7	14	37	20	1	0	0	0	0	0	0	0	0	80
10:00	3	1	2	15	30	17	2	0	0	0	0	0	0	0	0	70
11:00	2	0	1	9	39	21	9	0	0	0	0	0	0	0	0	81
12 PM	18	14	15	14	14	12	4	0	0	0	0	0	0	0	0	91
13:00	17	18	35	15	1	0	0	0	0	0	0	0	0	0	0	86
14:00	1	0	3	18	40	27	0	3	0	0	0	0	0	0	0	92
15:00	5	0	9	34	36	24	5	0	0	0	0	0	0	0	0	113
16:00	3	0	3	13	62	32	1	1	0	0	0	0	0	0	0	115
17:00	1	0	4	25	55	24	7	1	0	0	0	0	0	0	0	117
18:00	6	3	3	12	37	17	2	1	0	0	0	0	0	0	0	81
19:00	4	0	1	11	31	26	4	0	0	0	0	0	0	0	0	77
20:00	2	0	1	11	24	15	1	0	0	0	0	0	0	0	0	54
21:00	0	0	0	8	16	8	2	0	0	0	0	0	0	0	0	34
22:00	0	0	1	7	5	4	0	0	0	0	0	0	0	0	0	17
23:00	0	0	0	12	17	6	1	0	0	0	0	0	0	0	0	36
Total	64	36	92	270	522	307	47	7	0	0	0	0	0	0	0	1345

Daily  
 15th Percentile : 22 MPH  
 50th Percentile : 31 MPH  
 85th Percentile : 37 MPH  
 95th Percentile : 40 MPH  
 Mean Speed(Average) : 30 MPH  
 10 MPH Pace Speed : 29-38 MPH  
 Number in Pace : 774  
 Percent in Pace : 57.5%  
 Number of Vehicles > 30 MPH : 811  
 Percent of Vehicles > 30 MPH : 60.3%

Old Colony Planning Council  
 70 School Street  
 Brockton, MA 02301  
 (508) 583-1833  
 www.ocpcrpa.org

Community: Plymouth  
 Com#\_UR/FC: 239\_U6  
 Recorder #: Jamar #6  
 Layout: L6 Basic (2')

Station ID:  
 Site Code: 239  
 Date Start: 15-Jun-11  
 Date End: 21-Jun-11  
 Standish Ave, north of Samoset St (44)

SB

Start Time	15	16	21	26	31	36	41	46	51	56	61	66	71	76	999	Total
06/16/11	0	1	1	4	7	9	0	0	0	0	0	0	0	0	0	22
01:00	1	0	2	2	3	1	0	0	0	0	0	0	0	0	0	9
02:00	0	0	1	4	1	1	0	0	0	0	0	0	0	0	0	7
03:00	0	0	0	0	3	2	0	0	0	0	0	0	0	0	0	5
04:00	0	0	0	2	1	2	0	0	0	0	0	0	0	0	0	5
05:00	0	0	0	4	4	6	3	0	0	0	0	0	0	0	0	17
06:00	1	0	1	4	14	15	3	1	0	0	0	0	0	0	0	39
07:00	0	1	1	7	20	15	3	1	0	0	0	0	0	0	0	48
08:00	2	0	2	12	25	22	3	0	0	0	0	0	0	0	0	66
09:00	4	1	2	6	34	31	5	0	0	0	0	0	0	0	0	83
10:00	5	0	0	10	28	23	7	1	0	0	0	0	0	0	0	74
11:00	9	0	2	8	33	23	8	0	1	0	0	0	0	0	0	84
12 PM	0	1	0	16	27	29	4	0	0	0	0	0	0	0	0	77
13:00	0	1	1	19	35	19	8	1	0	0	0	0	0	0	0	84
14:00	1	1	3	22	24	26	9	2	0	0	0	0	0	0	0	88
15:00	3	0	1	16	47	31	8	0	0	1	0	0	0	0	0	107
16:00	3	0	1	13	62	32	8	1	1	0	0	0	0	0	0	121
17:00	1	0	1	13	50	36	15	3	0	0	0	0	0	0	0	119
18:00	0	1	3	11	34	24	7	0	0	0	0	0	0	0	0	80
19:00	3	0	1	18	29	18	2	0	0	0	0	0	0	0	0	71
20:00	3	0	2	14	27	14	5	1	0	0	0	0	0	0	0	66
21:00	1	0	7	24	15	10	1	1	0	0	0	0	0	0	0	59
22:00	1	0	2	7	17	11	3	0	0	0	0	0	0	0	0	41
23:00	0	0	0	10	5	7	1	2	0	0	0	0	0	0	0	25
Total	38	7	34	246	545	407	103	14	2	1	0	0	0	0	0	1397

Daily  
 15th Percentile : 27 MPH  
 50th Percentile : 33 MPH  
 85th Percentile : 38 MPH  
 95th Percentile : 42 MPH  
 Mean Speed(Average) : 33 MPH  
 10 MPH Pace Speed : 30-39 MPH  
 Number in Pace : 874  
 Percent in Pace : 62.6%  
 Number of Vehicles > 30 MPH : 1012  
 Percent of Vehicles > 30 MPH : 72.4%

Community: Plymouth  
 Com#\_UR/FC: 239\_U6  
 Recorder #: Jamar #6  
 Layout: L6 Basic (2')

Station ID:  
 Site Code: 239  
 Date Start: 15-Jun-11  
 Date End: 21-Jun-11  
 Standish Ave, north of Samoset St (44)

SB

Start Time	1 15	16 20	21 25	26 30	31 35	36 40	41 45	46 50	51 55	56 60	61 65	66 70	71 75	76 999	Total
06/17/11	0	0	1	2	5	0	0	2	1	0	0	0	0	0	11
01:00	0	0	1	1	2	1	0	0	0	0	0	0	0	0	5
02:00	0	0	0	1	1	2	0	0	0	0	0	0	0	0	4
03:00	0	0	0	3	2	1	2	0	0	0	0	0	0	0	8
04:00	0	0	1	1	1	2	1	0	0	0	0	0	0	0	6
05:00	0	0	0	1	4	5	2	0	0	0	0	0	0	0	12
06:00	0	0	0	7	13	14	6	1	0	0	0	0	0	0	41
07:00	2	0	0	8	21	10	1	0	0	0	0	0	0	0	42
08:00	4	1	3	16	32	17	4	2	0	0	0	0	0	0	79
09:00	2	0	3	8	28	22	7	0	0	0	0	0	0	0	70
10:00	0	0	0	11	29	23	5	1	0	0	0	0	0	0	69
11:00	6	1	2	21	41	25	3	0	0	0	0	0	0	0	99
12 PM	2	1	0	15	37	30	9	0	0	0	0	0	0	0	94
13:00	8	0	1	12	40	29	5	0	0	0	0	0	0	0	95
14:00	6	2	0	10	43	25	9	2	1	0	0	0	0	0	98
15:00	6	0	1	25	59	27	3	0	1	0	0	0	0	0	122
16:00	4	1	3	11	39	35	6	1	0	1	0	0	0	0	101
17:00	9	0	0	12	46	29	4	1	0	1	0	0	0	0	102
18:00	4	2	1	16	52	20	5	0	0	0	0	0	0	0	100
19:00	0	0	1	10	38	17	8	0	1	0	0	0	0	0	75
20:00	3	1	1	15	33	13	4	0	0	0	0	0	0	0	70
21:00	1	0	3	15	27	3	0	0	0	0	0	0	0	0	49
22:00	1	0	3	11	18	6	0	1	0	0	0	0	0	0	40
23:00	0	0	2	14	6	1	0	0	0	0	0	0	0	0	23
Total	58	9	27	246	617	357	84	11	4	2	0	0	0	0	1415

Daily  
 15th Percentile : 26 MPH  
 50th Percentile : 32 MPH  
 85th Percentile : 38 MPH  
 95th Percentile : 41 MPH  
  
 Mean Speed(Average) : 32 MPH  
 10 MPH Pace Speed : 29-38 MPH  
 Number in Pace : 897  
 Percent in Pace : 63.4%  
 Number of Vehicles > 30 MPH : 995  
 Percent of Vehicles > 30 MPH : 70.3%



Old Colony Planning Council  
 70 School Street  
 Brockton, MA 02301  
 (508) 583-1833  
 www.ocpcrpa.org

Community: Plymouth  
 Com#\_UR/FC: 239\_U6  
 Recorder #: Jamar #6  
 Layout: L6 Basic (2')

Station ID:  
 Site Code: 239  
 Date Start: 15-Jun-11  
 Date End: 21-Jun-11  
 Standish Ave, north of Samoset St (44)

SB

Start Time	15	16 20	21 25	26 30	31 35	36 40	41 45	46 50	51 55	56 60	61 65	66 70	71 75	76 999	Total
06/18/11	0	0	1	6	13	3	0	0	0	0	0	0	0	0	23
01:00	0	1	0	3	8	1	0	0	0	0	0	0	0	0	13
02:00	0	0	0	1	2	1	1	1	0	0	0	0	0	0	6
03:00	0	0	1	1	1	2	0	0	0	0	0	0	0	0	5
04:00	0	0	0	0	1	0	0	0	0	0	0	0	0	0	1
05:00	0	0	1	0	4	1	0	0	0	0	0	0	0	0	6
06:00	0	0	1	6	7	7	0	1	0	0	0	0	0	0	22
07:00	1	0	2	2	13	6	2	0	0	0	0	0	0	0	26
08:00	0	1	2	9	18	12	3	0	0	0	0	0	0	0	45
09:00	3	0	1	12	38	16	8	0	0	0	0	0	0	0	78
10:00	3	1	3	17	38	16	4	0	0	0	0	0	0	0	82
11:00	0	1	1	24	33	21	6	0	1	0	0	0	0	0	87
12 PM	4	0	3	20	32	28	1	1	0	0	0	0	0	0	89
13:00	2	1	1	18	45	33	8	0	0	0	0	0	0	0	108
14:00	0	0	5	9	29	28	8	1	0	0	0	0	0	0	80
15:00	7	0	2	19	38	19	6	2	0	0	0	0	0	0	93
16:00	3	0	2	8	40	24	1	0	0	0	0	0	0	0	78
17:00	0	0	1	10	37	28	11	1	0	0	0	0	0	0	88
18:00	2	0	2	13	30	14	5	0	0	0	0	0	0	0	66
19:00	3	0	2	15	28	14	8	1	0	0	0	0	0	0	71
20:00	2	0	3	7	20	8	8	0	0	0	0	0	0	0	48
21:00	2	1	0	11	20	12	0	0	0	0	0	0	0	0	46
22:00	1	0	3	14	11	4	0	0	0	0	0	0	0	0	33
23:00	1	0	3	15	9	2	1	0	0	0	0	0	0	0	31
Total	34	6	40	240	515	300	81	8	1	0	0	0	0	0	1225

Daily  
 15th Percentile : 26 MPH  
 50th Percentile : 32 MPH  
 85th Percentile : 38 MPH  
 95th Percentile : 41 MPH  
 Mean Speed(Average) : 32 MPH  
 10 MPH Pace Speed : 29-38 MPH  
 Number in Pace : 772  
 Percent in Pace : 63.0%  
 Number of Vehicles > 30 MPH : 851  
 Percent of Vehicles > 30 MPH : 69.5%

Old Colony Planning Council  
 70 School Street  
 Brockton, MA 02301  
 (508) 583-1833  
 www.ocpcrpa.org

Community: Plymouth  
 Com#\_UR/FC: 239\_U6  
 Recorder #: Jamar #6  
 Layout: L6 Basic (2')

Station ID:  
 Site Code: 239  
 Date Start: 15-Jun-11  
 Date End: 21-Jun-11  
 Standish Ave, north of Samoset St (44)

SB

Start Time	15	16	21	26	31	36	41	46	51	56	61	66	71	76	999	Total
06/19/11	0	0	0	10	10	3	2	0	0	0	0	0	0	0	0	25
01:00	1	0	0	5	7	5	1	0	0	0	0	0	0	0	0	19
02:00	0	0	0	3	1	1	0	0	0	0	0	0	0	0	0	5
03:00	0	0	1	0	3	1	0	0	0	0	0	0	0	0	0	5
04:00	0	0	0	0	2	0	0	0	0	0	0	0	0	0	0	2
05:00	0	0	0	1	2	3	0	0	0	0	0	0	0	0	0	6
06:00	0	0	1	3	9	5	0	1	0	0	0	0	0	0	0	19
07:00	1	0	1	3	7	11	2	0	1	0	0	0	0	0	0	26
08:00	1	0	1	4	22	11	3	0	0	0	0	0	0	0	0	42
09:00	2	0	1	3	27	13	3	0	0	0	0	0	0	0	0	49
10:00	1	0	2	6	34	20	9	1	0	0	0	0	0	0	0	73
11:00	3	1	1	12	21	28	2	1	0	0	0	0	0	0	0	69
12 PM	2	0	2	18	33	27	1	1	0	0	0	0	0	0	0	84
13:00	1	0	6	14	41	24	7	3	0	0	0	0	0	0	0	96
14:00	1	1	0	7	26	28	10	0	0	0	0	0	0	0	0	73
15:00	2	1	2	14	33	24	4	1	0	0	0	0	0	0	0	81
16:00	3	0	3	13	36	22	6	1	0	0	0	0	0	0	0	84
17:00	3	0	1	8	30	16	6	0	0	0	0	0	0	0	0	64
18:00	0	0	2	8	21	21	3	2	0	0	0	0	0	0	0	57
19:00	4	0	1	9	25	16	4	3	0	0	0	0	0	0	0	62
20:00	2	0	1	8	28	8	1	0	0	0	0	0	0	0	0	48
21:00	1	1	1	6	14	11	1	1	0	0	0	0	0	0	0	36
22:00	0	0	1	12	6	3	0	0	0	0	0	0	0	0	0	22
23:00	1	0	3	4	6	3	0	1	0	0	0	0	0	0	0	18
Total	29	4	31	171	444	304	65	16	1	0	0	0	0	0	0	1065

Daily  
 15th Percentile : 27 MPH  
 50th Percentile : 33 MPH  
 85th Percentile : 38 MPH  
 95th Percentile : 42 MPH  
 Mean Speed(Average) : 33 MPH  
 10 MPH Pace Speed : 30-39 MPH  
 Number in Pace : 685  
 Percent in Pace : 64.3%  
 Number of Vehicles > 30 MPH : 779  
 Percent of Vehicles > 30 MPH : 73.1%

Old Colony Planning Council  
 70 School Street  
 Brockton, MA 02301  
 (508) 583-1833  
 www.ocpcrpa.org

Community: Plymouth  
 Com#\_UR/FC: 239\_U6  
 Recorder #: Jamar #6  
 Layout: L6 Basic (2')

Station ID:  
 Site Code: 239  
 Date Start: 15-Jun-11  
 Date End: 21-Jun-11  
 Standish Ave, north of Samoset St (44)

SB

Start Time	1 15	16 20	21 25	26 30	31 35	36 40	41 45	46 50	51 55	56 60	61 65	66 70	71 75	76 999	Total
06/20/11	0	0	0	2	4	2	0	0	0	0	0	0	0	0	8
01:00	0	0	1	1	2	1	1	0	0	0	0	0	0	0	6
02:00	0	0	1	2	1	0	0	0	0	0	0	0	0	0	4
03:00	0	0	0	0	0	1	0	0	0	0	0	0	0	0	1
04:00	0	0	0	0	1	3	0	0	0	0	0	0	0	0	4
05:00	0	0	0	4	5	3	1	0	0	0	0	0	0	0	13
06:00	0	0	1	3	16	11	6	0	0	0	0	0	0	0	37
07:00	0	0	2	4	20	14	9	0	0	0	0	0	0	0	49
08:00	3	4	2	13	19	19	1	0	0	0	0	0	0	0	61
09:00	4	0	1	10	25	12	4	0	0	0	0	0	0	0	56
10:00	4	0	1	16	28	14	1	0	0	0	0	0	0	0	64
11:00	4	0	5	19	43	14	0	1	0	0	0	0	0	0	86
12 PM	8	2	1	15	25	27	3	3	0	0	0	0	0	0	84
13:00	6	2	5	15	38	20	3	0	0	0	0	0	0	0	89
14:00	1	0	2	7	30	19	7	1	0	0	0	0	0	0	67
15:00	5	2	6	16	31	26	4	0	0	0	0	0	0	0	90
16:00	1	3	2	22	47	26	5	0	0	0	0	0	0	0	106
17:00	3	0	2	20	43	27	4	0	0	0	0	0	0	0	99
18:00	4	0	0	11	31	18	5	0	0	0	0	0	0	0	69
19:00	13	0	1	7	24	15	3	1	0	0	0	0	0	0	64
20:00	4	0	1	4	34	13	3	2	1	0	0	0	0	0	62
21:00	3	0	2	7	11	11	2	0	0	0	0	0	0	0	36
22:00	0	0	3	8	13	2	1	0	0	0	0	0	0	0	27
23:00	0	0	2	4	7	2	0	0	0	0	0	0	0	0	15
Total	63	13	41	210	498	300	63	8	1	0	0	0	0	0	1197

Daily  
 15th Percentile : 24 MPH  
 50th Percentile : 32 MPH  
 85th Percentile : 38 MPH  
 95th Percentile : 41 MPH  
  
 Mean Speed(Average) : 31 MPH  
 10 MPH Pace Speed : 29-38 MPH  
 Number in Pace : 727  
 Percent in Pace : 60.7%  
 Number of Vehicles > 30 MPH : 798  
 Percent of Vehicles > 30 MPH : 66.6%

Community: Plymouth  
 Com#\_UR/FC: 239\_U6  
 Recorder #: Jamar #6  
 Layout: L6 Basic (2')

Station ID:  
 Site Code: 239  
 Date Start: 15-Jun-11  
 Date End: 21-Jun-11  
 Standish Ave, north of Samoset St (44)

SB

Start Time	15	16 20	21 25	26 30	31 35	36 40	41 45	46 50	51 55	56 60	61 65	66 70	71 75	76 999	Total
06/21/11	0	1	1	3	5	5	1	0	0	0	0	0	0	0	16
01:00	0	0	1	1	3	1	0	0	0	0	0	0	0	0	6
02:00	0	0	0	0	0	0	0	0	0	0	0	0	0	0	0
03:00	0	0	0	0	0	0	0	0	0	0	0	0	0	0	0
04:00	0	0	0	1	0	3	0	0	0	0	0	0	0	0	4
05:00	0	0	0	2	6	3	2	0	0	0	0	0	0	0	13
06:00	0	0	1	8	22	10	6	1	0	0	0	0	0	0	48
07:00	1	1	2	5	15	18	5	1	0	0	0	0	0	0	48
08:00	1	2	0	9	20	10	1	0	0	0	0	0	0	0	43
09:00	1	0	4	10	34	25	3	0	0	0	0	0	0	0	77
10:00	5	0	3	13	47	22	1	0	0	0	0	0	0	0	91
11:00	10	1	4	6	20	22	4	0	0	0	0	0	0	0	67
12 PM	4	0	1	19	31	26	3	0	0	0	0	0	0	0	84
13:00	2	1	5	11	41	20	4	0	0	0	0	0	0	0	84
14:00	0	0	2	9	42	26	6	2	0	0	0	0	0	0	87
15:00	1	0	5	16	39	25	6	0	0	0	0	0	0	0	92
16:00	3	0	2	15	36	24	4	1	0	0	0	0	0	0	85
17:00	2	1	2	25	35	32	7	0	0	0	0	0	0	0	104
18:00	5	0	1	13	29	21	11	2	0	0	0	0	0	0	82
19:00	6	1	0	9	43	16	8	1	0	0	0	0	0	0	84
20:00	7	0	1	10	20	5	2	0	0	0	0	0	0	0	45
21:00	1	0	3	7	20	11	1	0	0	0	0	0	0	0	43
22:00	1	0	1	7	9	6	1	0	0	0	0	0	0	0	25
23:00	0	1	1	4	12	2	2	1	0	0	0	0	0	0	23
Total	50	9	40	203	529	333	78	9	0	0	0	0	0	0	1251

Daily  
 15th Percentile : 26 MPH  
 50th Percentile : 32 MPH  
 85th Percentile : 38 MPH  
 95th Percentile : 41 MPH  
  
 Mean Speed(Average) : 32 MPH  
 10 MPH Pace Speed : 30-39 MPH  
 Number in Pace : 785  
 Percent in Pace : 62.7%  
 Number of Vehicles > 30 MPH : 879  
 Percent of Vehicles > 30 MPH : 70.2%

Grand Total	336	84	305	1586	3670	2308	521	73	9	3	0	0	0	0	8895
-------------	-----	----	-----	------	------	------	-----	----	---	---	---	---	---	---	------

Overall  
 15th Percentile : 25 MPH  
 50th Percentile : 32 MPH  
 85th Percentile : 38 MPH  
 95th Percentile : 41 MPH  
  
 Mean Speed(Average) : 32 MPH  
 10 MPH Pace Speed : 29-38 MPH  
 Number in Pace : 5497  
 Percent in Pace : 61.8%  
 Number of Vehicles > 30 MPH : 6120  
 Percent of Vehicles > 30 MPH : 68.8%

Old Colony Planning Council  
 70 School Street  
 Brockton, MA 02301  
 (508) 583-1833  
 www.ocpcrpa.org

Community: Plymouth  
 Com#\_UR/FC: 239\_U6  
 Recorder #: Jamar #6  
 Layout: L6 Basic (2')

Station ID:  
 Site Code: 239  
 Date Start: 15-Jun-11  
 Date End: 21-Jun-11  
 Standish Ave, north of Samoset St (44)

NB, SB

Start Time	15	16	21	26	31	36	41	46	51	56	61	66	71	76	999	Total
06/15/11	0	0	2	5	9	4	1	1	1	0	0	0	0	0	0	23
01:00	0	0	0	3	5	0	0	0	0	0	0	0	0	0	0	8
02:00	0	0	0	2	0	0	0	0	0	0	0	0	0	0	0	2
03:00	0	0	1	0	3	0	0	0	0	0	0	0	0	0	0	4
04:00	0	0	0	3	0	5	1	0	0	0	0	0	0	0	0	9
05:00	0	0	0	6	4	3	2	0	0	0	0	0	0	0	0	15
06:00	0	0	0	7	31	14	2	0	0	0	0	0	0	0	0	54
07:00	4	0	4	13	39	30	9	0	1	0	0	0	0	0	0	100
08:00	2	3	4	38	64	53	14	3	0	0	0	0	0	0	0	181
09:00	1	0	8	29	66	48	10	0	0	0	0	0	0	0	0	162
10:00	5	2	2	32	71	35	2	0	0	0	0	0	0	0	0	149
11:00	8	3	2	17	54	52	20	1	0	0	0	0	0	0	0	157
12 PM	20	15	27	39	26	22	9	2	0	0	0	0	0	0	0	160
13:00	22	24	57	54	9	1	0	0	0	0	0	0	0	0	0	167
14:00	2	4	11	43	77	44	4	3	0	0	0	0	0	0	0	188
15:00	12	3	23	54	81	45	11	0	0	0	0	0	0	0	0	229
16:00	7	1	8	36	107	59	5	3	0	0	0	0	0	0	0	226
17:00	4	3	6	53	93	44	23	1	0	0	0	0	0	0	0	227
18:00	8	4	10	25	63	44	10	4	0	0	0	0	0	0	0	168
19:00	7	0	1	20	54	58	14	0	0	0	0	0	0	0	0	154
20:00	3	0	1	14	46	34	6	1	2	0	0	0	0	0	0	107
21:00	0	0	1	10	28	16	6	0	0	0	0	0	0	0	0	61
22:00	0	0	1	10	13	10	2	1	0	0	0	0	0	0	0	37
23:00	0	0	0	17	31	9	2	0	0	0	0	0	0	0	0	59
Total	105	62	169	530	974	630	153	20	4	0	0	0	0	0	0	2647

Daily  
 15th Percentile : 23 MPH  
 50th Percentile : 32 MPH  
 85th Percentile : 38 MPH  
 95th Percentile : 41 MPH  
 Mean Speed(Average) : 31 MPH  
 10 MPH Pace Speed : 29-38 MPH  
 Number in Pace : 1499  
 Percent in Pace : 56.6%  
 Number of Vehicles > 30 MPH : 1656  
 Percent of Vehicles > 30 MPH : 62.6%

Old Colony Planning Council  
 70 School Street  
 Brockton, MA 02301  
 (508) 583-1833  
 www.ocpcrpa.org

Community: Plymouth  
 Com#\_UR/FC: 239\_U6  
 Recorder #: Jamar #6  
 Layout: L6 Basic (2')

Station ID:  
 Site Code: 239  
 Date Start: 15-Jun-11  
 Date End: 21-Jun-11  
 Standish Ave, north of Samoset St (44)

NB, SB

Start Time	15	16	21	26	31	36	41	46	51	56	61	66	71	76	999	Total
06/16/11	0	1	1	7	14	12	1	0	0	0	0	0	0	0	0	36
01:00	1	0	2	2	4	3	0	0	0	1	0	0	0	0	0	13
02:00	0	0	1	4	3	3	0	0	2	0	0	0	0	0	0	13
03:00	0	0	0	0	3	3	0	0	0	0	0	0	0	0	0	6
04:00	0	0	0	2	1	2	0	0	0	0	0	0	0	0	0	5
05:00	0	0	0	7	6	9	4	0	0	0	0	0	0	0	0	26
06:00	2	0	1	8	23	24	4	1	0	0	0	0	0	0	0	63
07:00	1	2	3	14	32	33	12	2	0	1	0	0	0	0	0	100
08:00	3	1	4	20	54	51	15	0	1	0	0	0	0	0	0	149
09:00	6	2	3	14	59	72	17	0	0	0	0	0	0	0	0	173
10:00	8	0	0	13	42	59	14	2	0	0	0	0	0	0	0	138
11:00	12	0	4	12	57	53	21	2	1	0	0	0	0	0	0	162
12 PM	3	1	4	21	62	65	24	0	0	0	0	0	0	0	0	180
13:00	0	1	1	30	61	42	14	1	0	0	0	0	0	0	0	150
14:00	3	1	4	32	43	53	26	3	2	1	0	0	0	0	0	168
15:00	4	1	2	24	88	83	22	2	0	1	0	0	0	0	0	227
16:00	4	0	1	20	94	73	30	5	2	0	0	0	0	0	0	229
17:00	3	0	2	18	71	77	25	3	0	0	0	0	0	0	0	199
18:00	0	1	4	19	63	55	24	4	0	0	0	0	0	0	0	170
19:00	5	1	1	27	50	47	11	0	0	0	0	0	0	0	0	142
20:00	3	0	3	30	44	34	8	2	1	0	0	0	0	0	0	125
21:00	1	0	10	33	31	19	2	1	0	0	0	0	0	0	0	97
22:00	2	0	3	15	29	18	3	0	0	0	0	0	0	0	0	70
23:00	1	0	1	14	12	11	4	2	0	0	0	0	0	0	0	45
Total	62	12	55	386	946	901	281	30	9	4	0	0	0	0	0	2686

Daily  
 15th Percentile : 27 MPH  
 50th Percentile : 34 MPH  
 85th Percentile : 39 MPH  
 95th Percentile : 43 MPH  
  
 Mean Speed(Average) : 34 MPH  
 10 MPH Pace Speed : 31-40 MPH  
 Number in Pace : 1671  
 Percent in Pace : 62.2%  
 Number of Vehicles > 30 MPH : 2061  
 Percent of Vehicles > 30 MPH : 76.7%

Old Colony Planning Council  
 70 School Street  
 Brockton, MA 02301  
 (508) 583-1833  
 www.ocpcrpa.org

Community: Plymouth  
 Com#\_UR/FC: 239\_U6  
 Recorder #: Jamar #6  
 Layout: L6 Basic (2')

Station ID:  
 Site Code: 239  
 Date Start: 15-Jun-11  
 Date End: 21-Jun-11  
 Standish Ave, north of Samoset St (44)

NB, SB

Start Time	15	16	21	26	31	36	41	46	51	56	61	66	71	76	999	Total
06/17/11	0	0	3	2	13	2	2	2	2	0	0	0	0	0	0	26
01:00	0	0	1	2	6	2	0	0	0	0	0	0	0	0	0	11
02:00	0	0	0	2	1	2	2	0	0	0	0	0	0	0	0	7
03:00	0	0	0	3	2	1	2	0	0	0	0	0	0	0	0	8
04:00	0	0	1	1	2	4	1	0	0	0	0	0	0	0	0	9
05:00	0	0	2	2	8	7	3	1	0	0	0	0	0	0	0	23
06:00	0	1	1	9	19	18	8	1	0	0	0	0	0	0	0	57
07:00	4	0	2	11	40	26	6	0	1	0	0	0	0	0	0	90
08:00	5	2	3	25	64	51	16	3	0	0	0	0	0	0	0	169
09:00	3	2	4	22	55	52	19	0	1	0	0	0	0	0	0	158
10:00	1	0	0	13	48	44	21	2	0	0	0	0	0	0	0	129
11:00	7	3	3	33	73	64	11	3	0	0	0	0	0	0	0	197
12 PM	7	1	1	19	59	65	19	1	0	0	0	0	0	0	0	172
13:00	10	0	1	20	84	58	19	2	1	0	0	0	0	0	0	195
14:00	8	2	2	19	87	58	18	5	1	0	0	0	0	0	0	200
15:00	13	0	3	30	98	80	17	1	1	0	0	0	0	0	0	243
16:00	5	1	4	26	61	75	14	4	0	1	0	0	0	0	0	191
17:00	13	0	1	20	75	76	20	5	2	1	0	0	0	0	0	213
18:00	5	4	1	24	78	56	15	1	0	0	0	0	0	0	0	184
19:00	3	0	1	19	55	41	14	4	1	0	0	0	0	0	0	138
20:00	5	2	2	23	54	24	10	0	0	0	0	0	0	0	0	120
21:00	1	0	3	25	43	9	1	0	0	0	0	0	0	0	0	82
22:00	1	0	9	21	35	14	1	1	0	0	0	0	0	0	0	82
23:00	0	0	3	19	20	10	1	0	0	0	0	0	0	0	0	53
Total	91	18	51	390	1080	839	240	36	10	2	0	0	0	0	0	2757

Daily  
 15th Percentile : 27 MPH  
 50th Percentile : 33 MPH  
 85th Percentile : 39 MPH  
 95th Percentile : 43 MPH  
  
 Mean Speed(Average) : 33 MPH  
 10 MPH Pace Speed : 30-39 MPH  
 Number in Pace : 1726  
 Percent in Pace : 62.6%  
 Number of Vehicles > 30 MPH : 2063  
 Percent of Vehicles > 30 MPH : 74.8%

Old Colony Planning Council  
 70 School Street  
 Brockton, MA 02301  
 (508) 583-1833  
 www.ocpcrpa.org

Community: Plymouth  
 Com#\_UR/FC: 239\_U6  
 Recorder #: Jamar #6  
 Layout: L6 Basic (2')

Station ID:  
 Site Code: 239  
 Date Start: 15-Jun-11  
 Date End: 21-Jun-11  
 Standish Ave, north of Samoset St (44)

NB, SB

Start Time	15	16 20	21 25	26 30	31 35	36 40	41 45	46 50	51 55	56 60	61 65	66 70	71 75	76 999	Total
06/18/11	0	0	2	10	21	6	1	0	0	0	0	0	0	0	40
01:00	0	1	0	6	11	4	0	0	0	0	0	0	0	0	22
02:00	0	0	0	3	4	2	1	1	0	0	0	0	0	0	11
03:00	0	0	1	1	3	2	0	0	0	0	0	0	0	0	7
04:00	0	0	0	0	2	0	0	0	0	0	0	0	0	0	2
05:00	0	0	1	2	7	1	1	0	0	0	0	0	0	0	12
06:00	0	0	1	7	11	12	0	1	0	0	0	0	0	0	32
07:00	1	0	2	6	22	22	8	0	0	0	0	0	0	0	61
08:00	0	1	2	13	38	33	8	2	0	0	0	0	0	0	97
09:00	4	0	4	26	74	43	13	2	0	0	0	0	0	0	166
10:00	7	1	3	32	77	44	8	1	0	0	0	0	0	0	173
11:00	1	2	4	35	59	41	18	1	1	0	0	0	0	0	162
12 PM	10	0	5	30	74	64	6	1	0	0	0	0	0	0	190
13:00	2	1	1	31	88	72	17	2	0	0	0	0	0	0	214
14:00	0	0	6	16	54	50	22	6	1	0	0	0	0	0	155
15:00	9	1	3	24	65	40	18	3	1	0	0	0	0	0	164
16:00	3	0	2	19	73	68	18	2	0	0	1	0	0	0	186
17:00	1	0	1	17	62	60	22	3	0	0	0	0	0	0	166
18:00	3	0	4	16	49	40	15	1	0	0	0	0	0	0	128
19:00	4	1	2	21	51	32	14	1	0	0	0	0	0	0	126
20:00	4	0	4	14	33	22	15	1	0	0	0	0	0	0	93
21:00	3	1	0	19	35	27	2	0	0	0	0	0	0	0	87
22:00	1	0	3	22	34	12	0	0	0	0	0	0	0	0	72
23:00	1	0	3	26	19	8	2	1	0	0	0	0	0	0	60
Total	54	9	54	396	966	705	209	29	3	0	1	0	0	0	2426

Daily  
 15th Percentile : 27 MPH  
 50th Percentile : 33 MPH  
 85th Percentile : 39 MPH  
 95th Percentile : 42 MPH  
  
 Mean Speed(Average) : 33 MPH  
 10 MPH Pace Speed : 30-39 MPH  
 Number in Pace : 1536  
 Percent in Pace : 63.3%  
 Number of Vehicles > 30 MPH : 1809  
 Percent of Vehicles > 30 MPH : 74.6%



Old Colony Planning Council  
 70 School Street  
 Brockton, MA 02301  
 (508) 583-1833  
 www.ocpcrpa.org

Community: Plymouth  
 Com#\_UR/FC: 239\_U6  
 Recorder #: Jamar #6  
 Layout: L6 Basic (2')

Station ID:  
 Site Code: 239  
 Date Start: 15-Jun-11  
 Date End: 21-Jun-11  
 Standish Ave, north of Samoset St (44)

NB, SB

Start Time	15	16 20	21 25	26 30	31 35	36 40	41 45	46 50	51 55	56 60	61 65	66 70	71 75	76 999	Total
06/19/11	0	0	1	15	21	8	3	0	0	0	0	0	0	0	48
01:00	2	0	0	8	15	9	1	1	0	0	0	0	0	0	36
02:00	0	0	0	3	5	2	0	1	0	0	0	0	0	0	11
03:00	0	0	1	2	3	3	0	0	0	0	0	0	0	0	9
04:00	0	0	0	1	2	1	0	0	0	0	0	0	0	0	4
05:00	0	0	0	3	5	3	0	0	0	0	0	0	0	0	11
06:00	0	0	2	3	11	9	0	1	0	0	0	0	0	0	26
07:00	1	0	1	7	11	15	4	0	1	0	0	0	0	0	40
08:00	2	0	1	6	33	21	6	0	0	0	0	0	0	0	69
09:00	3	0	2	5	44	34	9	3	0	0	0	0	0	0	100
10:00	2	0	3	8	54	41	16	2	0	0	0	0	0	0	126
11:00	3	1	2	17	54	55	9	1	0	0	0	0	0	0	142
12 PM	2	0	5	30	69	53	8	4	0	0	0	0	0	0	171
13:00	2	0	7	24	78	62	18	6	0	0	0	0	0	0	197
14:00	3	1	1	12	52	55	18	2	0	0	0	0	0	0	144
15:00	2	1	2	20	55	50	13	1	0	1	0	0	0	0	145
16:00	4	0	3	18	60	51	19	2	0	0	0	0	0	0	157
17:00	3	0	2	9	51	31	14	0	1	0	0	0	0	0	111
18:00	0	0	3	10	34	45	8	3	1	0	0	0	0	0	104
19:00	8	0	2	16	46	33	11	4	0	0	0	0	0	0	120
20:00	5	0	2	10	39	14	7	0	0	0	0	0	0	0	77
21:00	1	1	1	7	27	30	4	2	1	0	0	0	0	0	74
22:00	0	0	3	15	14	8	3	0	0	0	0	0	0	0	43
23:00	2	0	5	8	11	6	0	1	0	0	0	0	0	0	33
Total	45	4	49	257	794	639	171	34	4	1	0	0	0	0	1998

Daily  
 15th Percentile : 28 MPH  
 50th Percentile : 33 MPH  
 85th Percentile : 39 MPH  
 95th Percentile : 43 MPH  
 Mean Speed(Average) : 34 MPH  
 10 MPH Pace Speed : 30-39 MPH  
 Number in Pace : 1292  
 Percent in Pace : 64.7%  
 Number of Vehicles > 30 MPH : 1549  
 Percent of Vehicles > 30 MPH : 77.5%

Old Colony Planning Council  
 70 School Street  
 Brockton, MA 02301  
 (508) 583-1833  
 www.ocpcrpa.org

Community: Plymouth  
 Com#\_UR/FC: 239\_U6  
 Recorder #: Jamar #6  
 Layout: L6 Basic (2')

Station ID:  
 Site Code: 239  
 Date Start: 15-Jun-11  
 Date End: 21-Jun-11  
 Standish Ave, north of Samoset St (44)

NB, SB

Start Time	15	20	25	30	35	40	45	50	55	60	65	70	75	999	Total
06/20/11	0	0	0	2	12	4	0	0	0	0	0	0	0	0	18
01:00	0	0	1	4	5	3	3	0	0	0	0	0	0	0	16
02:00	0	0	1	2	2	1	0	0	0	0	0	0	0	0	6
03:00	0	0	0	0	0	1	0	0	0	0	0	0	0	0	1
04:00	0	0	0	0	2	4	0	1	0	0	0	0	0	0	7
05:00	0	0	2	5	10	5	1	1	0	0	0	0	0	0	24
06:00	0	0	1	9	21	15	8	0	0	0	0	0	0	0	54
07:00	1	0	4	10	33	38	15	0	0	0	0	0	0	0	101
08:00	3	4	5	22	55	52	11	1	0	0	0	0	0	0	153
09:00	6	0	2	19	44	44	14	1	0	0	0	0	0	0	130
10:00	7	2	1	21	58	39	12	0	0	0	0	0	0	0	140
11:00	8	0	9	24	73	46	5	2	0	0	0	0	0	0	167
12 PM	14	2	3	22	64	69	8	6	0	0	0	0	0	0	188
13:00	7	4	8	23	69	47	10	1	0	0	0	0	0	0	169
14:00	2	3	2	17	60	49	19	2	0	0	0	0	0	0	154
15:00	10	3	8	27	59	48	7	2	0	0	0	0	0	0	164
16:00	3	5	6	32	79	62	14	1	0	0	0	0	0	0	202
17:00	7	0	3	26	75	72	22	2	0	0	0	0	0	0	207
18:00	6	0	1	15	52	41	11	0	0	0	0	0	0	0	126
19:00	14	0	1	15	48	35	10	2	0	0	0	0	0	0	125
20:00	7	0	1	6	52	24	8	3	2	0	0	0	0	0	103
21:00	4	0	2	11	25	21	5	1	0	0	0	0	0	0	69
22:00	3	1	5	13	22	8	4	0	0	0	0	0	0	0	56
23:00	0	0	3	10	16	8	0	0	0	0	0	0	0	0	37
Total	102	24	69	335	936	736	187	26	2	0	0	0	0	0	2417

Daily  
 15th Percentile : 26 MPH  
 50th Percentile : 33 MPH  
 85th Percentile : 39 MPH  
 95th Percentile : 42 MPH  
  
 Mean Speed(Average) : 32 MPH  
 10 MPH Pace Speed : 30-39 MPH  
 Number in Pace : 1488  
 Percent in Pace : 61.6%  
 Number of Vehicles > 30 MPH : 1747  
 Percent of Vehicles > 30 MPH : 72.3%

Community: Plymouth  
 Com#\_UR/FC: 239\_U6  
 Recorder #: Jamar #6  
 Layout: L6 Basic (2')

Station ID:  
 Site Code: 239  
 Date Start: 15-Jun-11  
 Date End: 21-Jun-11  
 Standish Ave, north of Samoset St (44)

NB, SB

Start Time	15	20	25	30	35	40	45	50	55	60	65	70	75	999	Total
06/21/11	3	1	2	9	12	7	2	0	0	0	0	0	0	0	36
01:00	0	0	1	3	6	2	0	0	0	0	0	0	0	0	12
02:00	0	0	0	0	0	0	1	0	0	0	0	0	0	0	1
03:00	0	0	0	0	1	0	0	0	0	0	0	0	0	0	1
04:00	0	0	0	1	0	4	0	0	0	0	0	0	0	0	5
05:00	0	0	0	5	9	7	4	0	0	0	0	0	0	0	25
06:00	0	0	1	10	29	16	7	1	0	0	0	0	0	0	64
07:00	4	1	2	8	39	37	11	1	1	0	0	0	0	0	104
08:00	1	2	0	20	39	35	6	2	0	0	0	0	0	0	105
09:00	1	0	6	17	59	63	9	1	0	0	0	0	0	0	156
10:00	5	0	4	18	74	46	9	1	1	1	0	0	0	0	159
11:00	13	1	5	10	44	51	14	1	0	0	0	0	0	0	139
12 PM	6	0	4	26	73	53	15	0	0	0	0	0	0	0	177
13:00	3	2	8	22	76	50	7	1	0	0	0	0	0	0	169
14:00	1	1	4	14	66	57	17	6	0	0	0	0	0	0	166
15:00	1	0	7	26	81	79	22	3	1	0	0	0	0	0	220
16:00	6	0	3	24	70	72	22	1	0	0	0	0	0	0	198
17:00	3	1	2	29	79	68	22	1	4	0	0	0	0	0	209
18:00	7	1	1	20	60	45	31	5	0	0	0	0	0	0	170
19:00	12	1	0	15	66	41	14	3	0	0	0	0	0	0	152
20:00	13	0	1	13	43	15	8	0	0	0	1	0	0	0	94
21:00	5	0	6	12	29	2	3	1	0	0	0	0	0	0	78
22:00	1	0	1	11	19	23	5	0	0	0	0	0	0	0	60
23:00	0	2	1	5	17	6	4	1	0	0	0	0	0	0	36
Total	85	13	59	318	991	799	233	29	7	1	1	0	0	0	2536

Daily  
 15th Percentile : 27 MPH  
 50th Percentile : 33 MPH  
 85th Percentile : 39 MPH  
 95th Percentile : 42 MPH  
 Mean Speed(Average) : 33 MPH  
 10 MPH Pace Speed : 30-39 MPH  
 Number in Pace : 1597  
 Percent in Pace : 63.0%  
 Number of Vehicles > 30 MPH : 1924  
 Percent of Vehicles > 30 MPH : 75.9%

Grand Total	544	142	506	2612	6687	5249	1474	204	39	8	2	0	0	0	17467
-------------	-----	-----	-----	------	------	------	------	-----	----	---	---	---	---	---	-------

Overall  
 15th Percentile : 26 MPH  
 50th Percentile : 33 MPH  
 85th Percentile : 39 MPH  
 95th Percentile : 42 MPH  
 Mean Speed(Average) : 33 MPH  
 10 MPH Pace Speed : 30-39 MPH  
 Number in Pace : 10782  
 Percent in Pace : 61.7%  
 Number of Vehicles > 30 MPH : 12803  
 Percent of Vehicles > 30 MPH : 73.3%





Old Colony Planning Council  
 70 School Street  
 Brockton, MA 02301  
 (508) 583-1833  
 www.ocpcrpa.org

Community: Plymouth  
 Com#\_UR/FC: 239\_U6  
 Recorder #: Jamar #6  
 Layout: L6 Basic (2')

Station ID:  
 Site Code: 239  
 Date Start: 15-Jun-11  
 Date End: 21-Jun-11  
 Standish Ave, north of Samoset St (44)

NB

Start Time	Bikes	Cars & Trailers	2 Axle Long	Buses	2 Axle 6 Tire	3 Axle Single	4 Axle Single	<5 Axl Double	5 Axle Double	>6 Axl Double	<6 Axl Multi	6 Axle Multi	>6 Axl Multi	Total	Truck Total
06/16/11	0	11	3	0	0	0	0	0	0	0	0	0	0	14	0
01:00	0	3	1	0	0	0	0	0	0	0	0	0	0	4	0
02:00	0	6	0	0	0	0	0	0	0	0	0	0	0	6	0
03:00	0	1	0	0	0	0	0	0	0	0	0	0	0	1	0
04:00	0	0	0	0	0	0	0	0	0	0	0	0	0	0	0
05:00	0	5	4	0	0	0	0	0	0	0	0	0	0	9	0
06:00	0	13	6	3	1	1	0	0	0	0	0	0	0	24	5
07:00	0	35	16	0	0	0	0	1	0	0	0	0	0	52	1
08:00	0	57	21	1	4	0	0	0	0	0	0	0	0	83	5
09:00	0	69	17	1	3	0	0	0	0	0	0	0	0	90	4
10:00	0	48	15	0	1	0	0	0	0	0	0	0	0	64	1
11:00	0	59	17	1	0	0	0	1	0	0	0	0	0	78	2
12 PM	0	84	16	0	2	0	0	1	0	0	0	0	0	103	3
13:00	0	56	10	0	0	0	0	0	0	0	0	0	0	66	0
14:00	0	63	14	0	3	0	0	0	0	0	0	0	0	80	3
15:00	0	89	25	1	4	0	0	1	0	0	0	0	0	120	6
16:00	0	81	21	0	5	0	0	1	0	0	0	0	0	108	6
17:00	1	54	22	0	3	0	0	0	0	0	0	0	0	80	3
18:00	0	68	20	0	2	0	0	0	0	0	0	0	0	90	2
19:00	1	59	10	0	1	0	0	0	0	0	0	0	0	71	1
20:00	0	50	8	0	1	0	0	0	0	0	0	0	0	59	1
21:00	0	31	6	0	1	0	0	0	0	0	0	0	0	38	1
22:00	0	26	2	0	1	0	0	0	0	0	0	0	0	29	1
23:00	0	16	4	0	0	0	0	0	0	0	0	0	0	20	0
Total	2	984	258	7	32	1	0	5	0	0	0	0	0	1289	45
Percent	0.2%	76.3%	20.0%	0.5%	2.5%	0.1%	0.0%	0.4%	0.0%	0.0%	0.0%	0.0%	0.0%		
AM Peak		09:00	08:00	06:00	08:00	06:00		07:00						09:00	06:00
Vol.		69	21	3	4	1		1						90	5
PM Peak	17:00	15:00	15:00	15:00	16:00			12:00						15:00	15:00
Vol.	1	89	25	1	5			1						120	6







Old Colony Planning Council  
 70 School Street  
 Brockton, MA 02301  
 (508) 583-1833  
 www.ocpcrpa.org

Community: Plymouth  
 Com#\_UR/FC: 239\_U6  
 Recorder #: Jamar #6  
 Layout: L6 Basic (2')

Station ID:  
 Site Code: 239  
 Date Start: 15-Jun-11  
 Date End: 21-Jun-11  
 Standish Ave, north of Samoset St (44)

NB	Start Time	Bikes	Cars & Trailers	2 Axle Long	Buses	2 Axle 6 Tire	3 Axle Single	4 Axle Single	<5 Axl Double	5 Axle Double	>6 Axl Double	<6 Axl Multi	6 Axle Multi	>6 Axl Multi	Total	Truck Total
	06/19/11	0	20	3	0	0	0	0	0	0	0	0	0	0	23	0
	01:00	0	13	3	0	0	0	0	1	0	0	0	0	0	17	1
	02:00	0	6	0	0	0	0	0	0	0	0	0	0	0	6	0
	03:00	0	4	0	0	0	0	0	0	0	0	0	0	0	4	0
	04:00	0	2	0	0	0	0	0	0	0	0	0	0	0	2	0
	05:00	0	4	1	0	0	0	0	0	0	0	0	0	0	5	0
	06:00	0	7	0	0	0	0	0	0	0	0	0	0	0	7	0
	07:00	0	12	2	0	0	0	0	0	0	0	0	0	0	14	0
	08:00	1	21	4	0	1	0	0	0	0	0	0	0	0	27	1
	09:00	0	35	14	0	2	0	0	0	0	0	0	0	0	51	2
	10:00	0	40	13	0	0	0	0	0	0	0	0	0	0	53	0
	11:00	0	59	13	0	1	0	0	0	0	0	0	0	0	73	1
	12 PM	0	63	23	0	0	0	0	1	0	0	0	0	0	87	1
	13:00	0	80	19	0	1	1	0	0	0	0	0	0	0	101	2
	14:00	2	56	9	0	4	0	0	0	0	0	0	0	0	71	4
	15:00	1	50	11	0	2	0	0	0	0	0	0	0	0	64	2
	16:00	1	55	15	0	1	1	0	0	0	0	0	0	0	73	2
	17:00	2	34	11	0	0	0	0	0	0	0	0	0	0	47	0
	18:00	2	37	8	0	0	0	0	0	0	0	0	0	0	47	0
	19:00	0	45	11	0	2	0	0	0	0	0	0	0	0	58	2
	20:00	0	21	7	0	1	0	0	0	0	0	0	0	0	29	1
	21:00	1	32	3	0	2	0	0	0	0	0	0	0	0	38	2
	22:00	0	16	3	0	2	0	0	0	0	0	0	0	0	21	2
	23:00	1	12	1	0	1	0	0	0	0	0	0	0	0	15	1
	Total	11	724	174	0	20	2	0	2	0	0	0	0	0	933	24
	Percent	1.2%	77.6%	18.6%	0.0%	2.1%	0.2%	0.0%	0.2%	0.0%	0.0%	0.0%	0.0%	0.0%		
	AM Peak	08:00	11:00	09:00		09:00			01:00						11:00	09:00
	Vol.	1	59	14		2			1						73	2
	PM Peak	14:00	13:00	12:00		14:00	13:00		12:00						13:00	14:00
	Vol.	2	80	23		4	1		1						101	4

Old Colony Planning Council  
 70 School Street  
 Brockton, MA 02301  
 (508) 583-1833  
 www.ocpcrpa.org

Community: Plymouth  
 Com#\_UR/FC: 239\_U6  
 Recorder #: Jamar #6  
 Layout: L6 Basic (2')

Station ID:  
 Site Code: 239  
 Date Start: 15-Jun-11  
 Date End: 21-Jun-11  
 Standish Ave, north of Samoset St (44)

NB

Start Time	Bikes	Cars & Trailers	2 Axle Long	Buses	2 Axle 6 Tire	3 Axle Single	4 Axle Single	<5 Axl Double	5 Axle Double	>6 Axl Double	<6 Axl Multi	6 Axle Multi	>6 Axl Multi	Total	Truck Total
06/20/11	0	9	0	0	1	0	0	0	0	0	0	0	0	10	1
01:00	0	8	2	0	0	0	0	0	0	0	0	0	0	10	0
02:00	0	2	0	0	0	0	0	0	0	0	0	0	0	2	0
03:00	0	0	0	0	0	0	0	0	0	0	0	0	0	0	0
04:00	0	2	0	0	1	0	0	0	0	0	0	0	0	3	1
05:00	0	7	3	0	0	1	0	0	0	0	0	0	0	11	1
06:00	0	8	6	2	0	1	0	0	0	0	0	0	0	17	3
07:00	0	42	9	0	0	0	0	1	0	0	0	0	0	52	1
08:00	0	74	14	1	3	0	0	0	0	0	0	0	0	92	4
09:00	0	55	17	0	2	0	0	0	0	0	0	0	0	74	2
10:00	0	57	17	0	1	0	0	0	1	0	0	0	0	76	2
11:00	0	65	9	1	5	0	0	1	0	0	0	0	0	81	7
12 PM	0	80	22	1	1	0	0	0	0	0	0	0	0	104	2
13:00	0	66	11	0	2	1	0	0	0	0	0	0	0	80	3
14:00	1	68	18	0	0	0	0	0	0	0	0	0	0	87	0
15:00	1	51	21	0	1	0	0	0	0	0	0	0	0	74	1
16:00	0	67	25	0	3	0	0	1	0	0	0	0	0	96	4
17:00	1	81	25	0	0	1	0	0	0	0	0	0	0	108	1
18:00	1	48	6	0	2	0	0	0	0	0	0	0	0	57	2
19:00	0	52	8	0	1	0	0	0	0	0	0	0	0	61	1
20:00	0	31	10	0	0	0	0	0	0	0	0	0	0	41	0
21:00	0	27	6	0	0	0	0	0	0	0	0	0	0	33	0
22:00	0	24	4	0	1	0	0	0	0	0	0	0	0	29	1
23:00	0	19	3	0	0	0	0	0	0	0	0	0	0	22	0
Total	4	943	236	5	24	4	0	3	1	0	0	0	0	1220	37
Percent	0.3%	77.3%	19.3%	0.4%	2.0%	0.3%	0.0%	0.2%	0.1%	0.0%	0.0%	0.0%	0.0%		
AM Peak		08:00	09:00	06:00	11:00	05:00		07:00	10:00					08:00	11:00
Vol.		74	17	2	5	1		1	1					92	7
PM Peak	14:00	17:00	16:00	12:00	16:00	13:00		16:00						17:00	16:00
Vol.	1	81	25	1	3	1		1						108	4





Old Colony Planning Council  
 70 School Street  
 Brockton, MA 02301  
 (508) 583-1833  
 www.ocpcrpa.org

Community: Plymouth  
 Com#\_UR/FC: 239\_U6  
 Recorder #: Jamar #6  
 Layout: L6 Basic (2')

Station ID:  
 Site Code: 239  
 Date Start: 15-Jun-11  
 Date End: 21-Jun-11  
 Standish Ave, north of Samoset St (44)

SB

Start Time	Bikes	Cars & Trailers	2 Axle Long	Buses	2 Axle 6 Tire	3 Axle Single	4 Axle Single	<5 Axl Double	5 Axle Double	>6 Axl Double	<6 Axl Multi	6 Axle Multi	>6 Axl Multi	Total	Truck Total
06/16/11	0	17	5	0	0	0	0	0	0	0	0	0	0	22	0
01:00	0	8	0	0	1	0	0	0	0	0	0	0	0	9	1
02:00	0	6	1	0	0	0	0	0	0	0	0	0	0	7	0
03:00	0	5	0	0	0	0	0	0	0	0	0	0	0	5	0
04:00	0	3	2	0	0	0	0	0	0	0	0	0	0	5	0
05:00	0	10	6	0	1	0	0	0	0	0	0	0	0	17	1
06:00	0	24	13	0	2	0	0	0	0	0	0	0	0	39	2
07:00	0	32	12	2	2	0	0	0	0	0	0	0	0	48	4
08:00	0	40	22	1	3	0	0	0	0	0	0	0	0	66	4
09:00	0	64	17	0	2	0	0	0	0	0	0	0	0	83	2
10:00	0	54	16	1	3	0	0	0	0	0	0	0	0	74	4
11:00	0	57	25	0	2	0	0	0	0	0	0	0	0	84	2
12 PM	0	61	16	0	0	0	0	0	0	0	0	0	0	77	0
13:00	0	63	19	0	2	0	0	0	0	0	0	0	0	84	2
14:00	0	64	20	0	3	1	0	0	0	0	0	0	0	88	4
15:00	0	79	24	1	3	0	0	0	0	0	0	0	0	107	4
16:00	1	85	28	0	6	0	0	1	0	0	0	0	0	121	7
17:00	0	96	22	0	1	0	0	0	0	0	0	0	0	119	1
18:00	0	62	15	0	3	0	0	0	0	0	0	0	0	80	3
19:00	1	57	9	0	4	0	0	0	0	0	0	0	0	71	4
20:00	0	56	8	0	2	0	0	0	0	0	0	0	0	66	2
21:00	0	49	10	0	0	0	0	0	0	0	0	0	0	59	0
22:00	0	31	9	0	1	0	0	0	0	0	0	0	0	41	1
23:00	0	20	5	0	0	0	0	0	0	0	0	0	0	25	0
Total	2	1043	304	5	41	1	0	1	0	0	0	0	0	1397	48
Percent	0.1%	74.7%	21.8%	0.4%	2.9%	0.1%	0.0%	0.1%	0.0%	0.0%	0.0%	0.0%	0.0%		
AM Peak		09:00	11:00	07:00	08:00									11:00	07:00
Vol.		64	25	2	3									84	4
PM Peak	16:00	17:00	16:00	15:00	16:00	14:00		16:00						16:00	16:00
Vol.	1	96	28	1	6	1		1						121	7

Old Colony Planning Council  
 70 School Street  
 Brockton, MA 02301  
 (508) 583-1833  
 www.ocpcrpa.org

Community: Plymouth  
 Com#\_UR/FC: 239\_U6  
 Recorder #: Jamar #6  
 Layout: L6 Basic (2')

Station ID:  
 Site Code: 239  
 Date Start: 15-Jun-11  
 Date End: 21-Jun-11  
 Standish Ave, north of Samoset St (44)

SB

Start Time	Bikes	Cars & Trailers	2 Axle Long	Buses	2 Axle 6 Tire	3 Axle Single	4 Axle Single	<5 Axl Double	5 Axle Double	>6 Axl Double	<6 Axl Multi	6 Axle Multi	>6 Axl Multi	Total	Truck Total
06/17/11	0	7	4	0	0	0	0	0	0	0	0	0	0	11	0
01:00	0	5	0	0	0	0	0	0	0	0	0	0	0	5	0
02:00	0	3	1	0	0	0	0	0	0	0	0	0	0	4	0
03:00	0	6	1	0	1	0	0	0	0	0	0	0	0	8	1
04:00	0	4	1	0	1	0	0	0	0	0	0	0	0	6	1
05:00	0	7	4	0	0	1	0	0	0	0	0	0	0	12	1
06:00	0	28	12	0	1	0	0	0	0	0	0	0	0	41	1
07:00	0	27	11	1	2	0	0	1	0	0	0	0	0	42	4
08:00	0	56	17	1	3	1	0	1	0	0	0	0	0	79	6
09:00	0	48	19	1	1	0	0	0	1	0	0	0	0	70	3
10:00	0	55	11	1	2	0	0	0	0	0	0	0	0	69	3
11:00	0	75	22	0	1	1	0	0	0	0	0	0	0	99	2
12 PM	1	70	19	0	4	0	0	0	0	0	0	0	0	94	4
13:00	2	67	21	1	4	0	0	0	0	0	0	0	0	95	5
14:00	1	76	15	0	6	0	0	0	0	0	0	0	0	98	6
15:00	0	95	22	1	3	0	0	1	0	0	0	0	0	122	5
16:00	0	82	17	0	2	0	0	0	0	0	0	0	0	101	2
17:00	1	75	23	0	2	0	0	1	0	0	0	0	0	102	3
18:00	0	78	19	0	3	0	0	0	0	0	0	0	0	100	3
19:00	0	59	14	0	2	0	0	0	0	0	0	0	0	75	2
20:00	0	54	15	0	1	0	0	0	0	0	0	0	0	70	1
21:00	0	38	8	0	3	0	0	0	0	0	0	0	0	49	3
22:00	1	35	4	0	0	0	0	0	0	0	0	0	0	40	0
23:00	0	18	3	0	2	0	0	0	0	0	0	0	0	23	2
Total	6	1068	283	6	44	3	0	4	1	0	0	0	0	1415	58
Percent	0.4%	75.5%	20.0%	0.4%	3.1%	0.2%	0.0%	0.3%	0.1%	0.0%	0.0%	0.0%	0.0%		
AM Peak		11:00	11:00	07:00	08:00	05:00		07:00	09:00					11:00	08:00
Vol.		75	22	1	3	1		1	1					99	6
PM Peak	13:00	15:00	17:00	13:00	14:00			15:00						15:00	14:00
Vol.	2	95	23	1	6			1						122	6

Old Colony Planning Council  
 70 School Street  
 Brockton, MA 02301  
 (508) 583-1833  
 www.ocpcrpa.org

Community: Plymouth  
 Com#\_UR/FC: 239\_U6  
 Recorder #: Jamar #6  
 Layout: L6 Basic (2')

Station ID:  
 Site Code: 239  
 Date Start: 15-Jun-11  
 Date End: 21-Jun-11  
 Standish Ave, north of Samoset St (44)

SB

Start Time	Bikes	Cars & Trailers	2 Axle Long	Buses	2 Axle 6 Tire	3 Axle Single	4 Axle Single	<5 Axl Double	5 Axle Double	>6 Axl Double	<6 Axl Multi	6 Axle Multi	>6 Axl Multi	Total	Truck Total
06/18/11	0	17	6	0	0	0	0	0	0	0	0	0	0	23	0
01:00	0	11	2	0	0	0	0	0	0	0	0	0	0	13	0
02:00	0	4	1	0	1	0	0	0	0	0	0	0	0	6	1
03:00	0	5	0	0	0	0	0	0	0	0	0	0	0	5	0
04:00	0	1	0	0	0	0	0	0	0	0	0	0	0	1	0
05:00	0	6	0	0	0	0	0	0	0	0	0	0	0	6	0
06:00	0	14	8	0	0	0	0	0	0	0	0	0	0	22	0
07:00	0	20	5	0	1	0	0	0	0	0	0	0	0	26	1
08:00	0	30	14	0	1	0	0	0	0	0	0	0	0	45	1
09:00	0	62	13	0	3	0	0	0	0	0	0	0	0	78	3
10:00	0	61	19	0	2	0	0	0	0	0	0	0	0	82	2
11:00	0	67	15	0	5	0	0	0	0	0	0	0	0	87	5
12 PM	0	72	15	0	2	0	0	0	0	0	0	0	0	89	2
13:00	1	75	28	0	3	0	0	1	0	0	0	0	0	108	4
14:00	0	63	17	0	0	0	0	0	0	0	0	0	0	80	0
15:00	1	73	17	0	1	1	0	0	0	0	0	0	0	93	2
16:00	0	64	14	0	0	0	0	0	0	0	0	0	0	78	0
17:00	0	66	18	0	4	0	0	0	0	0	0	0	0	88	4
18:00	0	46	18	0	2	0	0	0	0	0	0	0	0	66	2
19:00	0	57	13	0	1	0	0	0	0	0	0	0	0	71	1
20:00	0	38	9	0	1	0	0	0	0	0	0	0	0	48	1
21:00	0	36	9	0	1	0	0	0	0	0	0	0	0	46	1
22:00	0	25	6	0	2	0	0	0	0	0	0	0	0	33	2
23:00	0	28	3	0	0	0	0	0	0	0	0	0	0	31	0
Total	2	941	250	0	30	1	0	1	0	0	0	0	0	1225	32
Percent	0.2%	76.8%	20.4%	0.0%	2.4%	0.1%	0.0%	0.1%	0.0%	0.0%	0.0%	0.0%	0.0%		
AM Peak		11:00	10:00		11:00									11:00	11:00
Vol.		67	19		5									87	5
PM Peak	13:00	13:00	13:00		17:00	15:00		13:00						13:00	13:00
Vol.	1	75	28		4	1		1						108	4





Old Colony Planning Council  
 70 School Street  
 Brockton, MA 02301  
 (508) 583-1833  
 www.ocpcrpa.org

Community: Plymouth  
 Com#\_UR/FC: 239\_U6  
 Recorder #: Jamar #6  
 Layout: L6 Basic (2')

Station ID:  
 Site Code: 239  
 Date Start: 15-Jun-11  
 Date End: 21-Jun-11  
 Standish Ave, north of Samoset St (44)

SB

Start Time	Bikes	Cars & Trailers	2 Axle Long	Buses	2 Axle 6 Tire	3 Axle Single	4 Axle Single	<5 Axl Double	5 Axle Double	>6 Axl Double	<6 Axl Multi	6 Axle Multi	>6 Axl Multi	Total	Truck Total
06/20/11	0	5	2	0	1	0	0	0	0	0	0	0	0	8	1
01:00	0	4	1	0	1	0	0	0	0	0	0	0	0	6	1
02:00	0	4	0	0	0	0	0	0	0	0	0	0	0	4	0
03:00	0	1	0	0	0	0	0	0	0	0	0	0	0	1	0
04:00	0	3	0	0	1	0	0	0	0	0	0	0	0	4	1
05:00	0	7	5	0	1	0	0	0	0	0	0	0	0	13	1
06:00	0	28	9	0	0	0	0	0	0	0	0	0	0	37	0
07:00	0	33	14	1	1	0	0	0	0	0	0	0	0	49	2
08:00	0	44	14	1	2	0	0	0	0	0	0	0	0	61	3
09:00	0	47	8	0	1	0	0	0	0	0	0	0	0	56	1
10:00	0	43	17	1	2	0	0	1	0	0	0	0	0	64	4
11:00	0	62	18	1	5	0	0	0	0	0	0	0	0	86	6
12 PM	0	67	16	0	1	0	0	0	0	0	0	0	0	84	1
13:00	1	68	18	1	0	0	0	1	0	0	0	0	0	89	2
14:00	1	56	10	0	0	0	0	0	0	0	0	0	0	67	0
15:00	1	71	16	0	1	1	0	0	0	0	0	0	0	90	2
16:00	0	83	23	0	0	0	0	0	0	0	0	0	0	106	0
17:00	1	68	30	0	0	0	0	0	0	0	0	0	0	99	0
18:00	0	58	10	0	1	0	0	0	0	0	0	0	0	69	1
19:00	0	52	10	0	2	0	0	0	0	0	0	0	0	64	2
20:00	0	52	9	0	1	0	0	0	0	0	0	0	0	62	1
21:00	0	29	7	0	0	0	0	0	0	0	0	0	0	36	0
22:00	0	25	2	0	0	0	0	0	0	0	0	0	0	27	0
23:00	0	15	0	0	0	0	0	0	0	0	0	0	0	15	0
Total	4	925	239	5	21	1	0	2	0	0	0	0	0	1197	29
Percent	0.3%	77.3%	20.0%	0.4%	1.8%	0.1%	0.0%	0.2%	0.0%	0.0%	0.0%	0.0%	0.0%		
AM Peak		11:00	11:00	07:00	11:00			10:00						11:00	11:00
Vol.		62	18	1	5			1						86	6
PM Peak	13:00	16:00	17:00	13:00	19:00	15:00		13:00						16:00	13:00
Vol.	1	83	30	1	2	1		1						106	2





Old Colony Planning Council  
 70 School Street  
 Brockton, MA 02301  
 (508) 583-1833  
 www.ocpcrpa.org

Community: Plymouth  
 Com#\_UR/FC: 239\_U6  
 Recorder #: Jamar #6  
 Layout: L6 Basic (2')

Station ID:  
 Site Code: 239  
 Date Start: 15-Jun-11  
 Date End: 21-Jun-11  
 Standish Ave, north of Samoset St (44)

NB, SB																
Start Time	Bikes	Cars & Trailers	2 Axle Long	Buses	2 Axle 6 Tire	3 Axle Single	4 Axle Single	<5 Axl Double	5 Axle Double	>6 Axl Double	<6 Axl Multi	6 Axle Multi	>6 Axl Multi	Total	Truck Total	
06/16/11	0	28	8	0	0	0	0	0	0	0	0	0	0	36	0	
01:00	0	11	1	0	1	0	0	0	0	0	0	0	0	13	1	
02:00	0	12	1	0	0	0	0	0	0	0	0	0	0	13	0	
03:00	0	6	0	0	0	0	0	0	0	0	0	0	0	6	0	
04:00	0	3	2	0	0	0	0	0	0	0	0	0	0	5	0	
05:00	0	15	10	0	1	0	0	0	0	0	0	0	0	26	1	
06:00	0	37	19	3	3	1	0	0	0	0	0	0	0	63	7	
07:00	0	67	28	2	2	0	0	1	0	0	0	0	0	100	5	
08:00	0	97	43	2	7	0	0	0	0	0	0	0	0	149	9	
09:00	0	133	34	1	5	0	0	0	0	0	0	0	0	173	6	
10:00	0	102	31	1	4	0	0	0	0	0	0	0	0	138	5	
11:00	0	116	42	1	2	0	0	1	0	0	0	0	0	162	4	
12 PM	0	145	32	0	2	0	0	1	0	0	0	0	0	180	3	
13:00	0	119	29	0	2	0	0	0	0	0	0	0	0	150	2	
14:00	0	127	34	0	6	1	0	0	0	0	0	0	0	168	7	
15:00	0	168	49	2	7	0	0	1	0	0	0	0	0	227	10	
16:00	1	166	49	0	11	0	0	2	0	0	0	0	0	229	13	
17:00	1	150	44	0	4	0	0	0	0	0	0	0	0	199	4	
18:00	0	130	35	0	5	0	0	0	0	0	0	0	0	170	5	
19:00	2	116	19	0	5	0	0	0	0	0	0	0	0	142	5	
20:00	0	106	16	0	3	0	0	0	0	0	0	0	0	125	3	
21:00	0	80	16	0	1	0	0	0	0	0	0	0	0	97	1	
22:00	0	57	11	0	2	0	0	0	0	0	0	0	0	70	2	
23:00	0	36	9	0	0	0	0	0	0	0	0	0	0	45	0	
Total	4	2027	562	12	73	2	0	6	0	0	0	0	0	2686	93	
Percent	0.1%	75.5%	20.9%	0.4%	2.7%	0.1%	0.0%	0.2%	0.0%	0.0%	0.0%	0.0%	0.0%			
AM Peak		09:00	08:00	06:00	08:00	06:00		07:00						09:00	08:00	
Vol.		133	43	3	7	1		1						173	9	
PM Peak		19:00	15:00	15:00	15:00	16:00	14:00	16:00						16:00	16:00	
Vol.		2	168	49	2	11	1	2						229	13	

Old Colony Planning Council  
 70 School Street  
 Brockton, MA 02301  
 (508) 583-1833  
 www.ocpcrpa.org

Community: Plymouth  
 Com#\_UR/FC: 239\_U6  
 Recorder #: Jamar #6  
 Layout: L6 Basic (2')

Station ID:  
 Site Code: 239  
 Date Start: 15-Jun-11  
 Date End: 21-Jun-11  
 Standish Ave, north of Samoset St (44)

NB, SB																
Start Time	Bikes	Cars & Trailers	2 Axle Long	Buses	2 Axle 6 Tire	3 Axle Single	4 Axle Single	<5 Axl Double	5 Axle Double	>6 Axl Double	<6 Axl Multi	6 Axle Multi	>6 Axl Multi	Total	Truck Total	
06/17/11	0	19	6	0	1	0	0	0	0	0	0	0	0	26	1	
01:00	0	10	1	0	0	0	0	0	0	0	0	0	0	11	0	
02:00	0	4	3	0	0	0	0	0	0	0	0	0	0	7	0	
03:00	0	6	1	0	1	0	0	0	0	0	0	0	0	8	1	
04:00	0	6	2	0	1	0	0	0	0	0	0	0	0	9	1	
05:00	0	15	6	0	1	1	0	0	0	0	0	0	0	23	2	
06:00	0	36	17	2	1	1	0	0	0	0	0	0	0	57	4	
07:00	0	63	21	1	2	1	0	2	0	0	0	0	0	90	6	
08:00	0	129	29	3	6	1	0	1	0	0	0	0	0	169	11	
09:00	0	121	32	1	2	0	0	0	2	0	0	0	0	158	5	
10:00	0	101	25	1	2	0	0	0	0	0	0	0	0	129	3	
11:00	0	149	41	1	5	1	0	0	0	0	0	0	0	197	7	
12 PM	2	128	34	2	6	0	0	0	0	0	0	0	0	172	8	
13:00	2	135	49	1	6	2	0	0	0	0	0	0	0	195	9	
14:00	1	155	30	0	14	0	0	0	0	0	0	0	0	200	14	
15:00	0	184	50	2	6	0	0	1	0	0	0	0	0	243	9	
16:00	0	152	37	0	2	0	0	0	0	0	0	0	0	191	2	
17:00	4	161	41	0	6	0	0	1	0	0	0	0	0	213	7	
18:00	0	141	39	1	3	0	0	0	0	0	0	0	0	184	4	
19:00	0	104	30	0	4	0	0	0	0	0	0	0	0	138	4	
20:00	0	93	25	0	2	0	0	0	0	0	0	0	0	120	2	
21:00	0	60	19	0	3	0	0	0	0	0	0	0	0	82	3	
22:00	1	71	9	0	0	1	0	0	0	0	0	0	0	82	1	
23:00	0	40	9	0	4	0	0	0	0	0	0	0	0	53	4	
Total	10	2083	556	15	78	8	0	5	2	0	0	0	0	2757	108	
Percent	0.4%	75.6%	20.2%	0.5%	2.8%	0.3%	0.0%	0.2%	0.1%	0.0%	0.0%	0.0%	0.0%			
AM Peak		11:00	11:00	08:00	08:00	05:00		07:00	09:00					11:00	08:00	
Vol.		149	41	3	6	1		2	2					197	11	
PM Peak	17:00	15:00	15:00	12:00	14:00	13:00		15:00						15:00	14:00	
Vol.	4	184	50	2	14	2		1						243	14	

Old Colony Planning Council  
 70 School Street  
 Brockton, MA 02301  
 (508) 583-1833  
 www.ocpcrpa.org

Community: Plymouth  
 Com#\_UR/FC: 239\_U6  
 Recorder #: Jamar #6  
 Layout: L6 Basic (2')

Station ID:  
 Site Code: 239  
 Date Start: 15-Jun-11  
 Date End: 21-Jun-11  
 Standish Ave, north of Samoset St (44)

NB, SB																
Start Time	Bikes	Cars & Trailers	2 Axle Long	Buses	2 Axle 6 Tire	3 Axle Single	4 Axle Single	<5 Axl Double	5 Axle Double	>6 Axl Double	<6 Axl Multi	6 Axle Multi	>6 Axl Multi	Total	Truck Total	
06/18/11	0	31	9	0	0	0	0	0	0	0	0	0	0	40	0	
01:00	0	19	3	0	0	0	0	0	0	0	0	0	0	22	0	
02:00	0	8	2	0	1	0	0	0	0	0	0	0	0	11	1	
03:00	0	7	0	0	0	0	0	0	0	0	0	0	0	7	0	
04:00	0	1	0	0	1	0	0	0	0	0	0	0	0	2	1	
05:00	0	11	1	0	0	0	0	0	0	0	0	0	0	12	0	
06:00	0	23	8	0	1	0	0	0	0	0	0	0	0	32	1	
07:00	0	44	15	0	2	0	0	0	0	0	0	0	0	61	2	
08:00	0	61	31	1	4	0	0	0	0	0	0	0	0	97	5	
09:00	0	135	27	0	4	0	0	0	0	0	0	0	0	166	4	
10:00	0	132	36	0	5	0	0	0	0	0	0	0	0	173	5	
11:00	0	124	32	1	5	0	0	0	0	0	0	0	0	162	6	
12 PM	0	151	33	0	6	0	0	0	0	0	0	0	0	190	6	
13:00	2	160	48	0	3	0	0	1	0	0	0	0	0	214	4	
14:00	0	124	30	0	1	0	0	0	0	0	0	0	0	155	1	
15:00	1	129	31	0	2	1	0	0	0	0	0	0	0	164	3	
16:00	2	152	31	0	1	0	0	0	0	0	0	0	0	186	1	
17:00	0	128	33	0	5	0	0	0	0	0	0	0	0	166	5	
18:00	0	95	29	0	4	0	0	0	0	0	0	0	0	128	4	
19:00	0	102	22	0	2	0	0	0	0	0	0	0	0	126	2	
20:00	0	73	18	0	2	0	0	0	0	0	0	0	0	93	2	
21:00	0	68	18	0	1	0	0	0	0	0	0	0	0	87	1	
22:00	0	55	14	0	3	0	0	0	0	0	0	0	0	72	3	
23:00	0	54	6	0	0	0	0	0	0	0	0	0	0	60	0	
Total	5	1887	477	2	53	1	0	1	0	0	0	0	0	2426	57	
Percent	0.2%	77.8%	19.7%	0.1%	2.2%	0.0%	0.0%	0.0%	0.0%	0.0%	0.0%	0.0%	0.0%			
AM Peak		09:00	10:00	08:00	10:00									10:00	11:00	
Vol.		135	36	1	5									173	6	
PM Peak	13:00	13:00	13:00		12:00	15:00		13:00						13:00	12:00	
Vol.	2	160	48		6	1		1						214	6	

Old Colony Planning Council  
 70 School Street  
 Brockton, MA 02301  
 (508) 583-1833  
 www.ocpcrpa.org

Community: Plymouth  
 Com#\_UR/FC: 239\_U6  
 Recorder #: Jamar #6  
 Layout: L6 Basic (2')

Station ID:  
 Site Code: 239  
 Date Start: 15-Jun-11  
 Date End: 21-Jun-11  
 Standish Ave, north of Samoset St (44)

NB, SB	Start Time	Bikes	Cars & Trailers	2 Axle Long	Buses	2 Axle 6 Tire	3 Axle Single	4 Axle Single	<5 Axl Double	5 Axle Double	>6 Axl Double	<6 Axl Multi	6 Axle Multi	>6 Axl Multi	Total	Truck Total
	06/19/11	0	42	6	0	0	0	0	0	0	0	0	0	0	48	0
	01:00	0	28	5	0	1	0	0	2	0	0	0	0	0	36	3
	02:00	0	11	0	0	0	0	0	0	0	0	0	0	0	11	0
	03:00	0	7	2	0	0	0	0	0	0	0	0	0	0	9	0
	04:00	0	2	1	0	1	0	0	0	0	0	0	0	0	4	1
	05:00	0	9	2	0	0	0	0	0	0	0	0	0	0	11	0
	06:00	0	19	6	0	1	0	0	0	0	0	0	0	0	26	1
	07:00	0	34	6	0	0	0	0	0	0	0	0	0	0	40	0
	08:00	1	56	9	0	3	0	0	0	0	0	0	0	0	69	3
	09:00	0	76	20	0	4	0	0	0	0	0	0	0	0	100	4
	10:00	1	95	30	0	0	0	0	0	0	0	0	0	0	126	0
	11:00	0	111	29	0	2	0	0	0	0	0	0	0	0	142	2
	12 PM	0	129	39	0	2	0	0	1	0	0	0	0	0	171	3
	13:00	1	157	37	0	1	1	0	0	0	0	0	0	0	197	2
	14:00	2	116	22	0	4	0	0	0	0	0	0	0	0	144	4
	15:00	1	112	30	0	2	0	0	0	0	0	0	0	0	145	2
	16:00	2	118	35	0	1	1	0	0	0	0	0	0	0	157	2
	17:00	2	84	23	0	2	0	0	0	0	0	0	0	0	111	2
	18:00	2	82	19	0	1	0	0	0	0	0	0	0	0	104	1
	19:00	0	93	23	0	4	0	0	0	0	0	0	0	0	120	4
	20:00	0	59	15	0	3	0	0	0	0	0	0	0	0	77	3
	21:00	1	67	4	0	2	0	0	0	0	0	0	0	0	74	2
	22:00	0	35	5	0	3	0	0	0	0	0	0	0	0	43	3
	23:00	1	27	3	0	1	1	0	0	0	0	0	0	0	33	2
	Total	14	1569	371	0	38	3	0	3	0	0	0	0	0	1998	44
	Percent	0.7%	78.5%	18.6%	0.0%	1.9%	0.2%	0.0%	0.2%	0.0%	0.0%	0.0%	0.0%	0.0%		
AM Peak	08:00		11:00	10:00		09:00			01:00						11:00	09:00
Vol.	1		111	30		4			2						142	4
PM Peak	14:00		13:00	12:00		14:00	13:00		12:00						13:00	14:00
Vol.	2		157	39		4	1		1						197	4

Old Colony Planning Council  
 70 School Street  
 Brockton, MA 02301  
 (508) 583-1833  
 www.ocpcrpa.org

Community: Plymouth  
 Com#\_UR/FC: 239\_U6  
 Recorder #: Jamar #6  
 Layout: L6 Basic (2')

Station ID:  
 Site Code: 239  
 Date Start: 15-Jun-11  
 Date End: 21-Jun-11  
 Standish Ave, north of Samoset St (44)

NB, SB																
Start Time	Bikes	Cars & Trailers	2 Axle Long	Buses	2 Axle 6 Tire	3 Axle Single	4 Axle Single	<5 Axl Double	5 Axle Double	>6 Axl Double	<6 Axl Multi	6 Axle Multi	>6 Axl Multi	Total	Truck Total	
06/20/11	0	14	2	0	2	0	0	0	0	0	0	0	0	18	2	
01:00	0	12	3	0	1	0	0	0	0	0	0	0	0	16	1	
02:00	0	6	0	0	0	0	0	0	0	0	0	0	0	6	0	
03:00	0	1	0	0	0	0	0	0	0	0	0	0	0	1	0	
04:00	0	5	0	0	2	0	0	0	0	0	0	0	0	7	2	
05:00	0	14	8	0	1	1	0	0	0	0	0	0	0	24	2	
06:00	0	36	15	2	0	1	0	0	0	0	0	0	0	54	3	
07:00	0	75	23	1	1	0	0	1	0	0	0	0	0	101	3	
08:00	0	118	28	2	5	0	0	0	0	0	0	0	0	153	7	
09:00	0	102	25	0	3	0	0	0	0	0	0	0	0	130	3	
10:00	0	100	34	1	3	0	0	1	1	0	0	0	0	140	6	
11:00	0	127	27	2	10	0	0	1	0	0	0	0	0	167	13	
12 PM	0	147	38	1	2	0	0	0	0	0	0	0	0	188	3	
13:00	1	134	29	1	2	1	0	1	0	0	0	0	0	169	5	
14:00	2	124	28	0	0	0	0	0	0	0	0	0	0	154	0	
15:00	2	122	37	0	2	1	0	0	0	0	0	0	0	164	3	
16:00	0	150	48	0	3	0	0	1	0	0	0	0	0	202	4	
17:00	2	149	55	0	0	1	0	0	0	0	0	0	0	207	1	
18:00	1	106	16	0	3	0	0	0	0	0	0	0	0	126	3	
19:00	0	104	18	0	3	0	0	0	0	0	0	0	0	125	3	
20:00	0	83	19	0	1	0	0	0	0	0	0	0	0	103	1	
21:00	0	56	13	0	0	0	0	0	0	0	0	0	0	69	0	
22:00	0	49	6	0	1	0	0	0	0	0	0	0	0	56	1	
23:00	0	34	3	0	0	0	0	0	0	0	0	0	0	37	0	
Total	8	1868	475	10	45	5	0	5	1	0	0	0	0	2417	66	
Percent	0.3%	77.3%	19.7%	0.4%	1.9%	0.2%	0.0%	0.2%	0.0%	0.0%	0.0%	0.0%	0.0%			
AM Peak		11:00	10:00	06:00	11:00	05:00		07:00	10:00					11:00	11:00	
Vol.		127	34	2	10	1		1	1					167	13	
PM Peak	14:00	16:00	17:00	12:00	16:00	13:00		13:00						17:00	13:00	
Vol.	2	150	55	1	3	1		1						207	5	







## Turning Movement Counts (TMCs)

AM & PM Peak Periods

*Court Street (Route 3A) & Samoset Street (Route 44)*

*Samoset Street (Route 44) & Allerton Street*

*Samoset Street (Route 44) & Oak Street*

*Samoset Street (Route 44) & Pilgrim Highway (Route 3) NB Ramps*

*Samoset Street (Route 44) & Standish Avenue/Chestnut Street*





**Old Colony Planning Council**

70 School Street  
 Brockton, MA 02301  
 (508) 583-1833  
 www.ocpcrpa.org

Community: Plymouth  
 Weather: Clear  
 Board # & Staff: DB-400 (6) & RM  
 Traffic Control: Signal

File Name : 239\_Court(3A)&Samoset(44)\_AM  
 Site Code : 239  
 Start Date : 6/16/2011  
 Page No : 1

**Groups Printed- 3 - FHWA Class 4 - 13**

Start Time	Court Street (Route 3A) Southbound					Samoset Street (Route 44) Westbound					Court Street (Route 3A) Northbound					Samoset Street (Route 44) Eastbound					Int. Total
	Left	Thru	Right	Peds	App. Total	Left	Thru	Right	Peds	App. Total	Left	Thru	Right	Peds	App. Total	Left	Thru	Right	Peds	App. Total	
Factor	1.0	1.0	1.0	1.0		1.0	1.0	1.0	1.0		1.0	1.0	1.0	1.0		1.0	1.0	1.0	1.0		
07:00 AM	3	33	18	0	54	2	15	2	0	19	15	30	2	2	49	14	22	23	0	59	181
07:15 AM	6	28	18	4	56	1	14	2	0	17	11	30	1	2	44	23	15	16	1	55	172
07:30 AM	2	29	17	0	48	4	26	1	7	38	23	31	0	1	55	26	26	27	2	81	222
07:45 AM	2	41	24	0	67	2	20	3	1	26	20	37	3	0	60	31	41	43	0	115	268
Total	13	131	77	4	225	9	75	8	8	100	69	128	6	5	208	94	104	109	3	310	843
08:00 AM	7	31	23	2	63	2	19	2	2	25	27	39	2	0	68	30	32	31	2	95	251
08:15 AM	9	34	22	4	69	3	18	2	1	24	13	36	1	1	51	37	43	46	2	128	272
08:30 AM	7	35	35	4	81	6	24	8	0	38	25	46	4	0	75	35	63	40	3	141	335
08:45 AM	9	59	26	0	94	3	29	4	6	42	28	55	3	0	86	50	41	48	1	140	362
Total	32	159	106	10	307	14	90	16	9	129	93	176	10	1	280	152	179	165	8	504	1220
Grand Total	45	290	183	14	532	23	165	24	17	229	162	304	16	6	488	246	283	274	11	814	2063
Apprch %	8.5	54.5	34.4	2.6		10	72.1	10.5	7.4		33.2	62.3	3.3	1.2		30.2	34.8	33.7	1.4		
Total %	2.2	14.1	8.9	0.7	25.8	1.1	8	1.2	0.8	11.1	7.9	14.7	0.8	0.3	23.7	11.9	13.7	13.3	0.5	39.5	
FHWA Class 1-3	31	270	171	0	472	20	162	24	0	206	152	291	16	0	459	239	274	262	0	775	1912
% FHWA Class 1-3	68.9	93.1	93.4	0	88.7	87	98.2	100	0	90	93.8	95.7	100	0	94.1	97.2	96.8	95.6	0	95.2	92.7
FHWA Class 4	13	1	4	7	25	0	0	0	9	9	2	1	0	3	6	2	0	1	5	8	48
% FHWA Class 4	28.9	0.3	2.2	50	4.7	0	0	0	52.9	3.9	1.2	0.3	0	50	1.2	0.8	0	0.4	45.5	1	2.3
FHWA Class 5-13	1	19	8	7	35	3	3	0	8	14	8	12	0	3	23	5	9	11	6	31	103
% FHWA Class 5-13	2.2	6.6	4.4	50	6.6	13	1.8	0	47.1	6.1	4.9	3.9	0	50	4.7	2	3.2	4	54.5	3.8	5

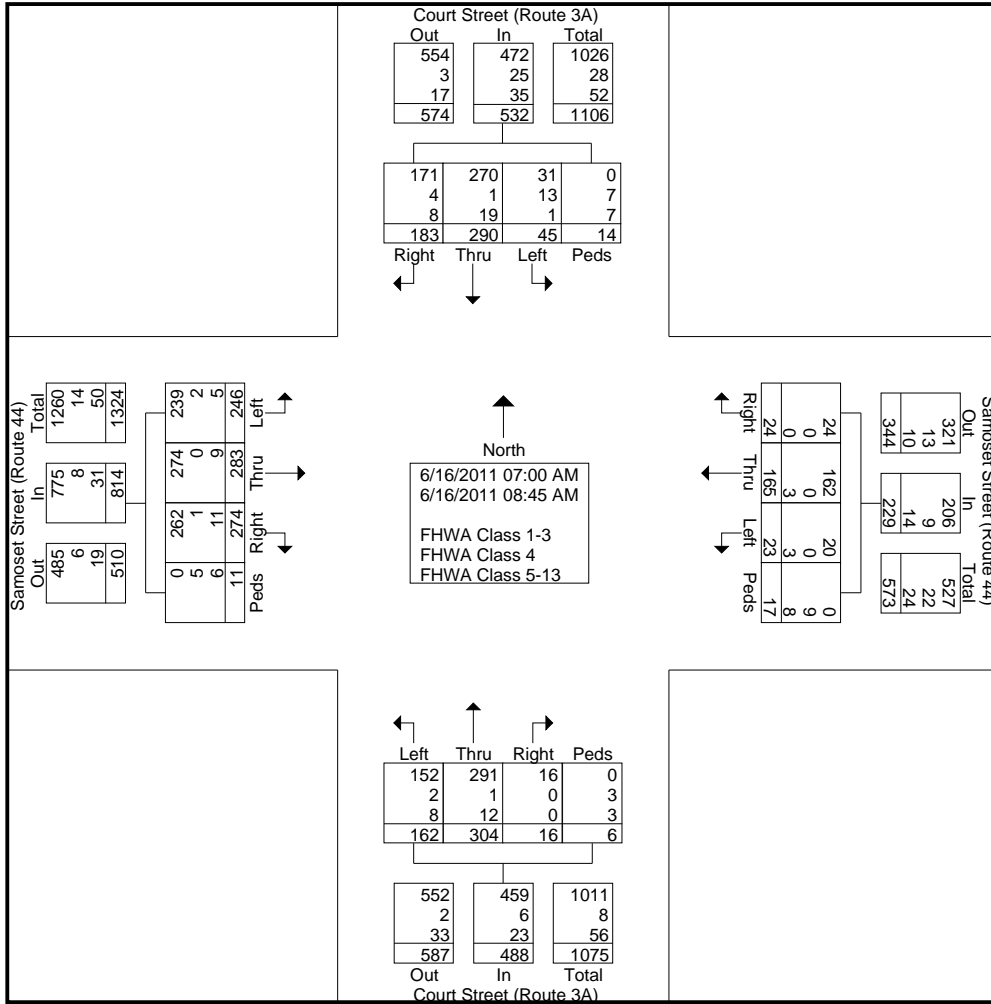


# Old Colony Planning Council

70 School Street  
 Brockton, MA 02301  
 (508) 583-1833  
 www.ocpcrpa.org

Community: Plymouth  
 Weather: Clear  
 Board # & Staff: DB-400 (6) & RM  
 Traffic Control: Signal

File Name : 239\_Court(3A)&Samoset(44)\_AM  
 Site Code : 239  
 Start Date : 6/16/2011  
 Page No : 2



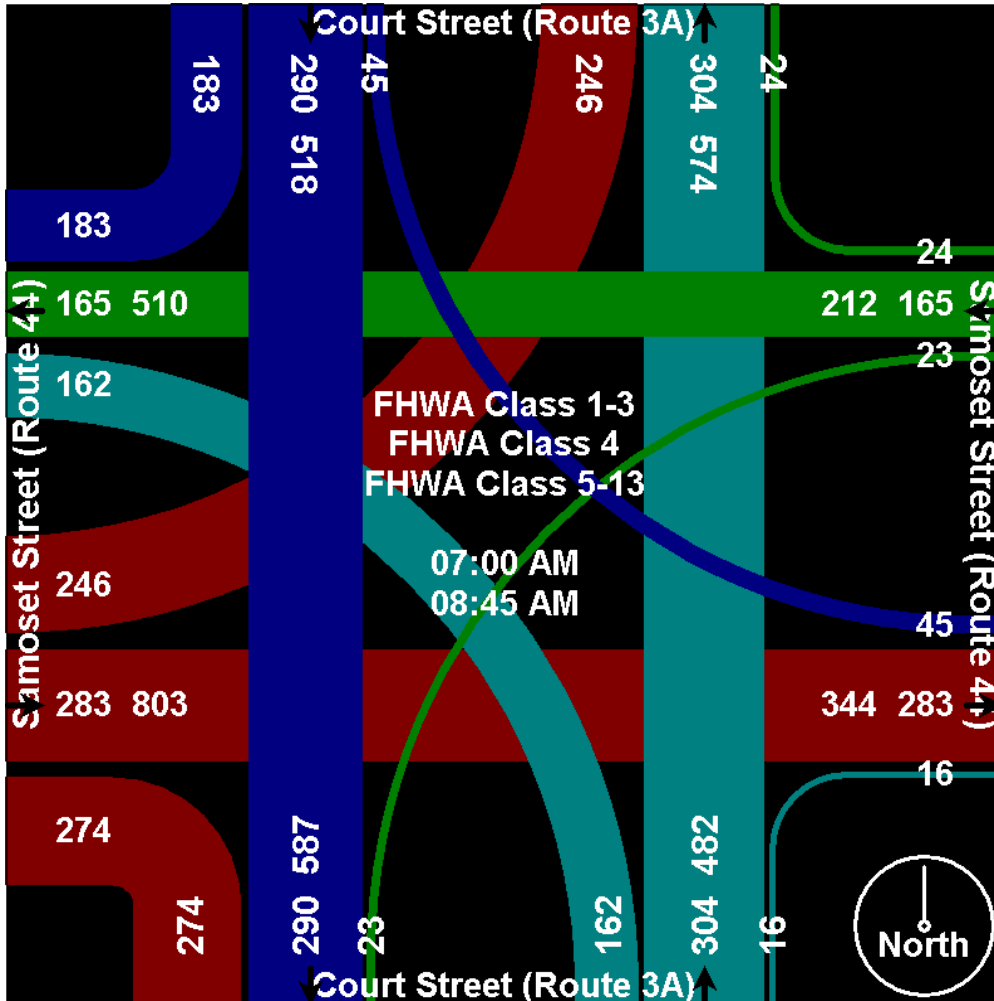


**Old Colony Planning Council**

70 School Street  
Brockton, MA 02301  
(508) 583-1833  
[www.ocpcrpa.org](http://www.ocpcrpa.org)

Community: Plymouth  
Weather: Clear  
Board # & Staff: DB-400 (6) & RM  
Traffic Control: Signal

File Name : 239\_Court(3A)&Samoset(44)\_AM  
Site Code : 239  
Start Date : 6/16/2011  
Page No : 3






# Old Colony Planning Council

70 School Street  
 Brockton, MA 02301  
 (508) 583-1833  
 www.ocpcrpa.org

Community: Plymouth  
 Weather: Clear  
 Board # & Staff: DB-400 (6) & RM  
 Traffic Control: Signal

File Name : 239\_Court(3A)&Samoset(44)\_AM  
 Site Code : 239  
 Start Date : 6/16/2011  
 Page No : 4

Start Time	Court Street (Route 3A) Southbound					Samoset Street (Route 44) Westbound					Court Street (Route 3A) Northbound					Samoset Street (Route 44) Eastbound					Int. Total
	Left	Thru	Right	Peds	App. Total	Left	Thru	Right	Peds	App. Total	Left	Thru	Right	Peds	App. Total	Left	Thru	Right	Peds	App. Total	
Peak Hour Analysis From 07:00 AM to 08:45 AM - Peak 1 of 1																					
Peak Hour for Entire Intersection Begins at 08:00 AM																					
08:00 AM	7	31	23	2	63	2	19	2	2	25	27	39	2	0	68	30	32	31	2	95	251
08:15 AM	9	34	22	4	69	3	18	2	1	24	13	36	1	1	51	37	43	46	2	128	272
08:30 AM	7	35	35	4	81	6	24	8	0	38	25	46	4	0	75	35	63	40	3	141	335
08:45 AM	9	59	26	0	94	3	29	4	6	42	28	55	3	0	86	50	41	48	1	140	362
Total Volume	32	159	106	10	307	14	90	16	9	129	93	176	10	1	280	152	179	165	8	504	1220
% App. Total	10.4	51.8	34.5	3.3		10.9	69.8	12.4	7		33.2	62.9	3.6	0.4		30.2	35.5	32.7	1.6		
PHF	.889	.674	.757	.625	.816	.583	.776	.500	.375	.768	.830	.800	.625	.250	.814	.760	.710	.859	.667	.894	.843
FHWA Class 1-3	22	146	96	0	264	11	87	16	0	114	88	167	10	0	265	147	171	161	0	479	1122
% FHWA Class 1-3	68.8	91.8	90.6	0	86.0	78.6	96.7	100	0	88.4	94.6	94.9	100	0	94.6	96.7	95.5	97.6	0	95.0	92.0
FHWA Class 4	9	0	4	5	18	0	0	0	4	4	1	0	0	0	1	1	0	0	3	4	27
% FHWA Class 4	28.1	0	3.8	50.0	5.9	0	0	0	44.4	3.1	1.1	0	0	0	0.4	0.7	0	0	37.5	0.8	2.2
FHWA Class 5-13	1	13	6	5	25	3	3	0	5	11	4	9	0	1	14	4	8	4	5	21	71
% FHWA Class 5-13	3.1	8.2	5.7	50.0	8.1	21.4	3.3	0	55.6	8.5	4.3	5.1	0	100	5.0	2.6	4.5	2.4	62.5	4.2	5.8





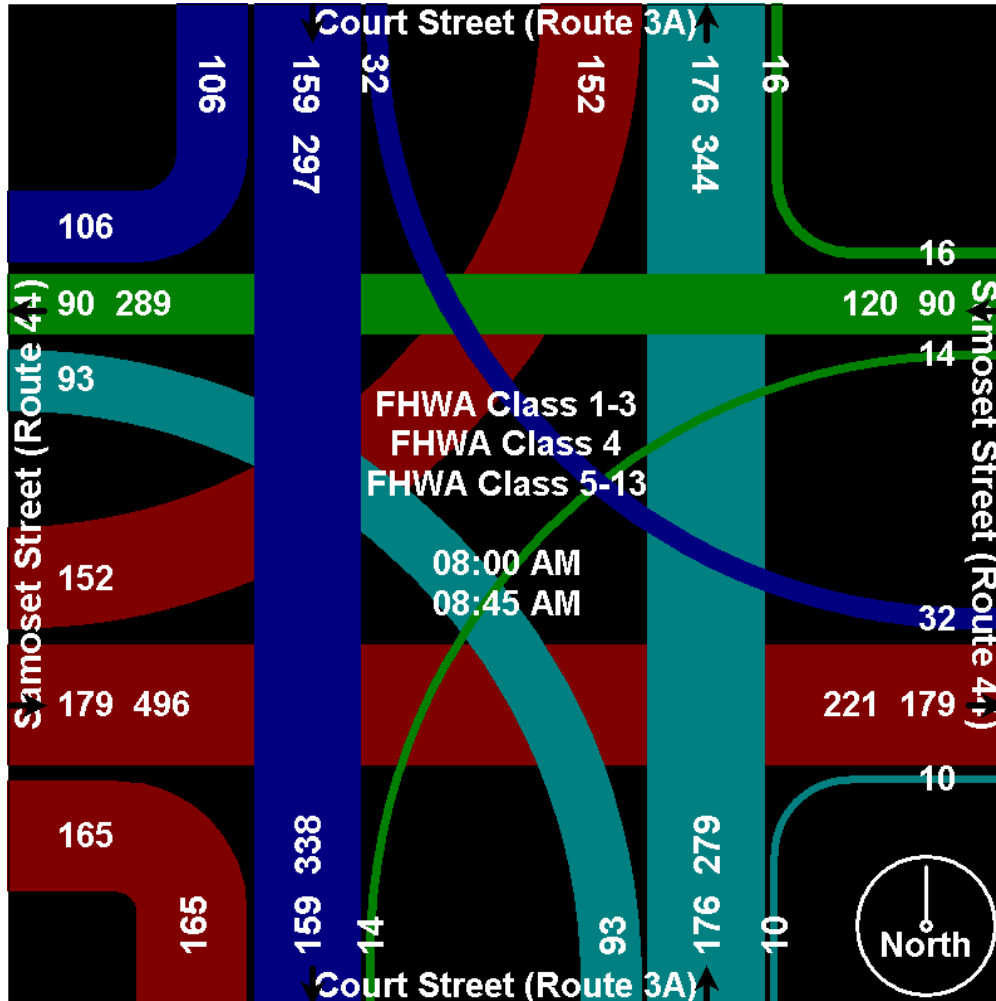


**Old Colony Planning Council**

70 School Street  
Brockton, MA 02301  
(508) 583-1833  
[www.ocpcrpa.org](http://www.ocpcrpa.org)

Community: Plymouth  
Weather: Clear  
Board # & Staff: DB-400 (6) & RM  
Traffic Control: Signal

File Name : 239\_Court(3A)&Samoset(44)\_AM  
Site Code : 239  
Start Date : 6/16/2011  
Page No : 5






**Old Colony Planning Council**

70 School Street  
Brockton, MA 02301  
(508) 583-1833  
[www.ocpcrpa.org](http://www.ocpcrpa.org)

Community: Plymouth  
Weather: Clear  
Board # & Staff: DB-400 (6) & RM  
Traffic Control: Signal

File Name : 239\_Court(3A)&Samoset(44)\_AM  
Site Code : 239  
Start Date : 6/16/2011  
Page No : 6

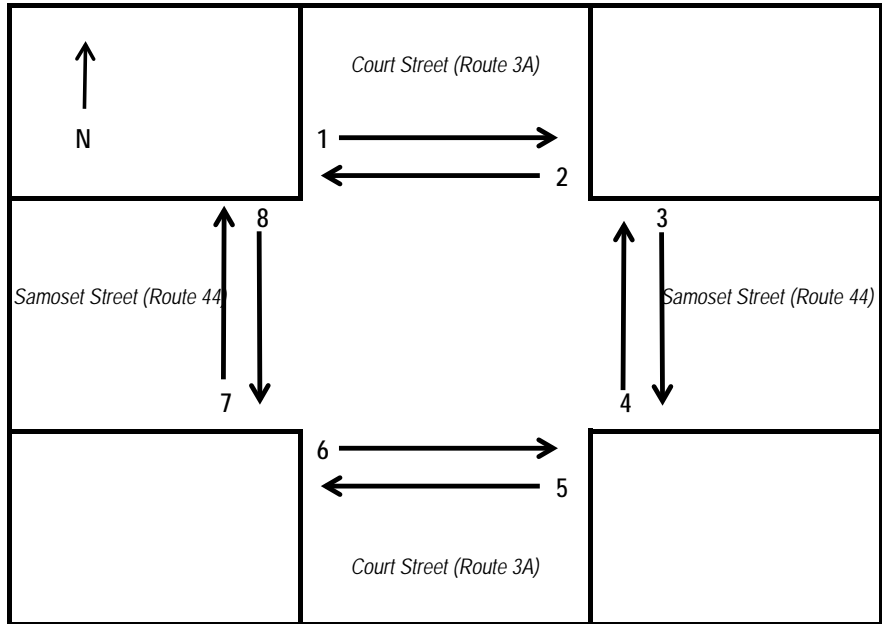
Image 1



# Old Colony Planning Council

## Intersection Bicycle Directional Counting Field Sheet

Community: Plymouth  
 Street: Court Street (Route 3A)  
 Location: @ Samoset Street (Route 44)  
 Weather: Clear Board #: DB-400 (6) Staff: RM Date: 6/16/2011



Interval		1	2	3	4	5	6	7	8
7:00 AM - 7:15 AM	Bikes								
7:15 AM - 7:30 AM	Bikes								
7:30 AM - 7:45 AM	Bikes								
7:45 AM - 8:00 AM	Bikes								
8:00 AM - 8:15 AM	Bikes						1		
8:15 AM - 8:30 AM	Bikes								1
8:30 AM - 8:45 AM	Bikes			2	1		1		
8:45 AM - 9:00 AM	Bikes								
<b>Total</b>	<b>Bikes</b>	<b>0</b>	<b>0</b>	<b>2</b>	<b>1</b>	<b>0</b>	<b>2</b>	<b>0</b>	<b>1</b>

Comments:  
 \_\_\_\_\_  
 \_\_\_\_\_  
 \_\_\_\_\_  
 \_\_\_\_\_  
 \_\_\_\_\_





**Old Colony Planning Council**  
 70 School Street  
 Brockton, MA 02301  
 (508) 583-1833  
[www.ocpcrpa.org](http://www.ocpcrpa.org)

Community: Plymouth  
 Weather: Clear  
 Board # & Staff: DB-400 (4) & JC  
 Traffic Control: Signal

File Name : 239\_Court(3A)&Samoset(44)\_PM  
 Site Code : 239  
 Start Date : 6/16/2011  
 Page No : 1

**Groups Printed- 3 - FHWA Class 4 - 13**

Start Time	Court Street (Route 3A) Southbound					Samoset Street (Route 44) Westbound					Samoset Street (Route 44) Northbound					Samoset Street (Route 44) Eastbound					Int. Total
	Left	Thru	Right	Peds	App. Total	Left	Thru	Right	Peds	App. Total	Left	Thru	Right	Peds	App. Total	Left	Thru	Right	Peds	App. Total	
Factor	1.0	1.0	1.0	1.0		1.0	1.0	1.0	1.0		1.0	1.0	1.0	1.0		1.0	1.0	1.0	1.0		
04:00 PM	9	91	45	4	149	9	66	11	4	90	50	60	10	0	120	40	40	46	1	127	486
04:15 PM	10	81	45	1	137	8	78	19	2	107	50	58	4	2	114	37	60	55	0	152	510
04:30 PM	8	69	44	2	123	8	51	5	3	67	51	64	9	1	125	22	76	61	3	162	477
04:45 PM	14	84	34	3	135	9	48	6	7	70	35	60	4	0	99	35	101	48	2	186	490
<b>Total</b>	<b>41</b>	<b>325</b>	<b>168</b>	<b>10</b>	<b>544</b>	<b>34</b>	<b>243</b>	<b>41</b>	<b>16</b>	<b>334</b>	<b>186</b>	<b>242</b>	<b>27</b>	<b>3</b>	<b>458</b>	<b>134</b>	<b>277</b>	<b>210</b>	<b>6</b>	<b>627</b>	<b>1963</b>
05:00 PM	16	74	46	4	140	7	55	7	0	69	45	62	10	0	117	20	66	51	8	145	471
05:15 PM	17	83	41	0	141	18	63	16	0	97	49	68	4	0	121	29	100	56	0	185	544
05:30 PM	14	62	43	1	120	14	60	7	6	87	40	54	7	4	105	44	97	59	0	200	512
05:45 PM	14	66	46	8	134	11	51	6	2	70	43	40	6	1	90	30	100	47	2	179	473
<b>Total</b>	<b>61</b>	<b>285</b>	<b>176</b>	<b>13</b>	<b>535</b>	<b>50</b>	<b>229</b>	<b>36</b>	<b>8</b>	<b>323</b>	<b>177</b>	<b>224</b>	<b>27</b>	<b>5</b>	<b>433</b>	<b>123</b>	<b>363</b>	<b>213</b>	<b>10</b>	<b>709</b>	<b>2000</b>
<b>Grand Total</b>	<b>102</b>	<b>610</b>	<b>344</b>	<b>23</b>	<b>1079</b>	<b>84</b>	<b>472</b>	<b>77</b>	<b>24</b>	<b>657</b>	<b>363</b>	<b>466</b>	<b>54</b>	<b>8</b>	<b>891</b>	<b>257</b>	<b>640</b>	<b>423</b>	<b>16</b>	<b>1336</b>	<b>3963</b>
<b>Apprch %</b>	<b>9.5</b>	<b>56.5</b>	<b>31.9</b>	<b>2.1</b>		<b>12.8</b>	<b>71.8</b>	<b>11.7</b>	<b>3.7</b>		<b>40.7</b>	<b>52.3</b>	<b>6.1</b>	<b>0.9</b>		<b>19.2</b>	<b>47.9</b>	<b>31.7</b>	<b>1.2</b>		
<b>Total %</b>	<b>2.6</b>	<b>15.4</b>	<b>8.7</b>	<b>0.6</b>	<b>27.2</b>	<b>2.1</b>	<b>11.9</b>	<b>1.9</b>	<b>0.6</b>	<b>16.6</b>	<b>9.2</b>	<b>11.8</b>	<b>1.4</b>	<b>0.2</b>	<b>22.5</b>	<b>6.5</b>	<b>16.1</b>	<b>10.7</b>	<b>0.4</b>	<b>33.7</b>	
FHWA Class 1-3	100	604	337	0	1041	80	465	76	0	621	358	457	53	0	868	253	637	419	0	1309	3839
% FHWA Class 1-3	98	99	98	0	96.5	95.2	98.5	98.7	0	94.5	98.6	98.1	98.1	0	97.4	98.4	99.5	99.1	0	98	96.9
FHWA Class 4	0	0	0	11	11	0	1	0	14	15	0	2	0	2	4	2	0	1	7	10	40
% FHWA Class 4	0	0	0	47.8	1	0	0.2	0	58.3	2.3	0	0.4	0	25	0.4	0.8	0	0.2	43.8	0.7	1
FHWA Class 5-13	2	6	7	12	27	4	6	1	10	21	5	7	1	6	19	2	3	3	9	17	84
% FHWA Class 5-13	2	1	2	52.2	2.5	4.8	1.3	1.3	41.7	3.2	1.4	1.5	1.9	75	2.1	0.8	0.5	0.7	56.2	1.3	2.1

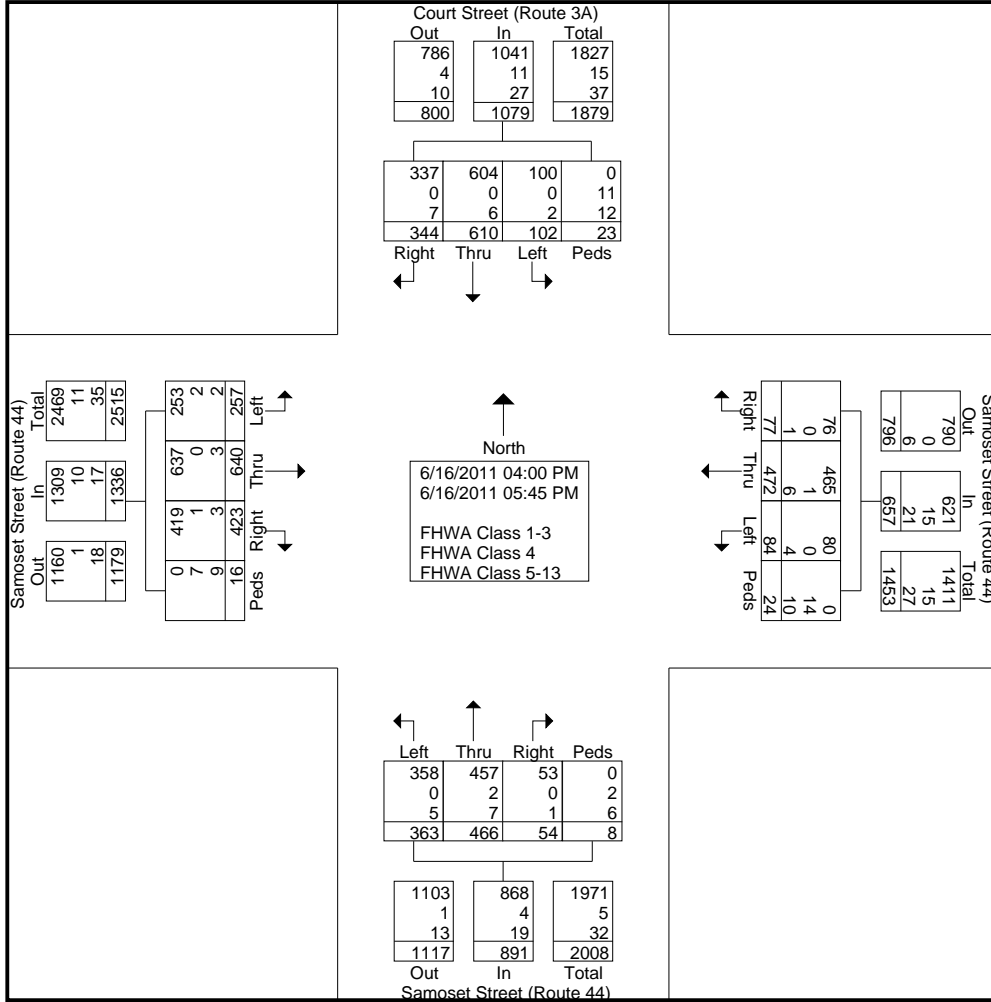


# Old Colony Planning Council

70 School Street  
 Brockton, MA 02301  
 (508) 583-1833  
 www.ocpcrpa.org

Community: Plymouth  
 Weather: Clear  
 Board # & Staff: DB-400 (4) & JC  
 Traffic Control: Signal

File Name : 239\_Court(3A)&Samoset(44)\_PM  
 Site Code : 239  
 Start Date : 6/16/2011  
 Page No : 2



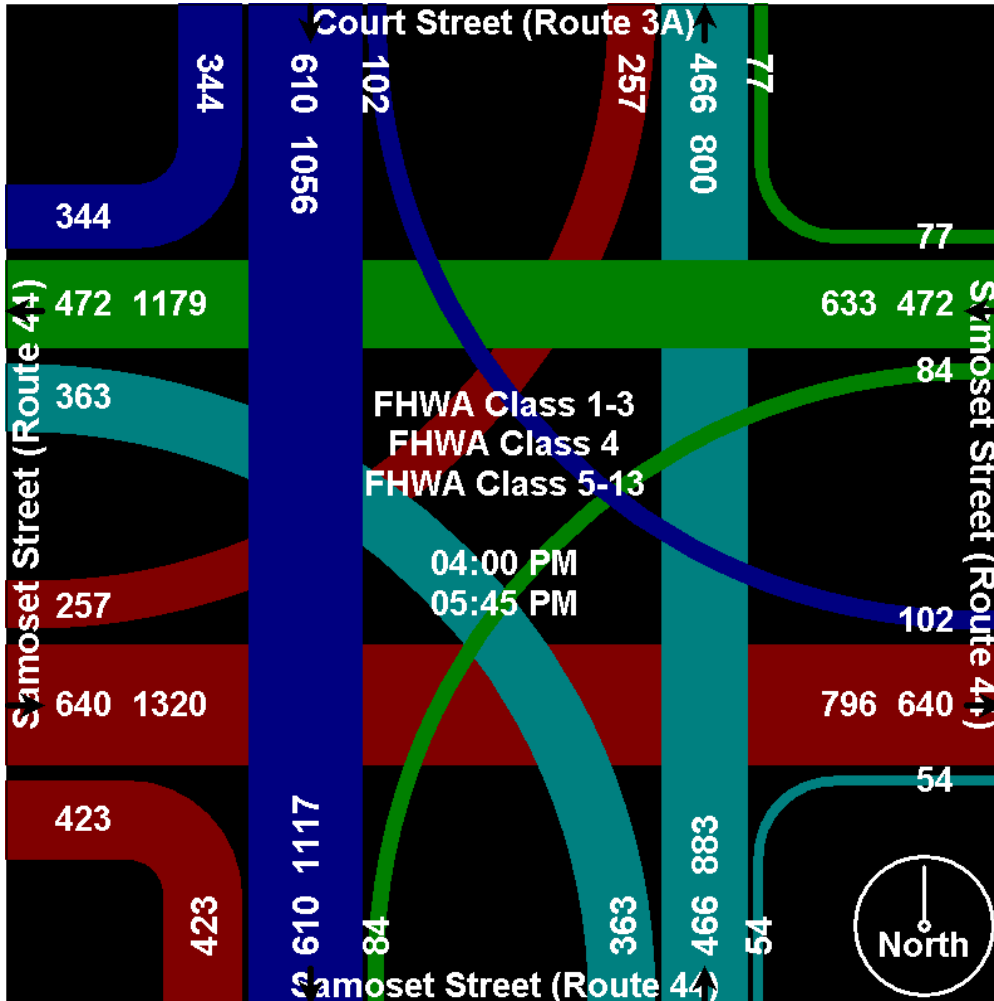


**Old Colony Planning Council**

70 School Street  
Brockton, MA 02301  
(508) 583-1833  
[www.ocpcrpa.org](http://www.ocpcrpa.org)

Community: Plymouth  
Weather: Clear  
Board # & Staff: DB-400 (4) & JC  
Traffic Control: Signal

File Name : 239\_Court(3A)&Samoset(44)\_PM  
Site Code : 239  
Start Date : 6/16/2011  
Page No : 3






# Old Colony Planning Council

70 School Street  
 Brockton, MA 02301  
 (508) 583-1833  
 www.ocpcrpa.org

Community: Plymouth  
 Weather: Clear  
 Board # & Staff: DB-400 (4) & JC  
 Traffic Control: Signal

File Name : 239\_Court(3A)&Samoset(44)\_PM  
 Site Code : 239  
 Start Date : 6/16/2011  
 Page No : 4

Start Time	Court Street (Route 3A) Southbound					Samoset Street (Route 44) Westbound					Samoset Street (Route 44) Northbound					Samoset Street (Route 44) Eastbound					Int. Total
	Left	Thru	Right	Peds	App. Total	Left	Thru	Right	Peds	App. Total	Left	Thru	Right	Peds	App. Total	Left	Thru	Right	Peds	App. Total	
Peak Hour Analysis From 04:00 PM to 05:45 PM - Peak 1 of 1																					
Peak Hour for Entire Intersection Begins at 04:45 PM																					
04:45 PM	14	<b>84</b>	34	3	135	9	48	6	<b>7</b>	70	35	60	4	0	99	35	<b>101</b>	48	2	186	490
05:00 PM	16	74	<b>46</b>	<b>4</b>	140	7	55	7	0	69	45	62	<b>10</b>	0	117	20	66	51	<b>8</b>	145	471
05:15 PM	<b>17</b>	83	41	0	<b>141</b>	<b>18</b>	<b>63</b>	<b>16</b>	0	<b>97</b>	<b>49</b>	<b>68</b>	4	0	<b>121</b>	29	100	56	0	185	<b>544</b>
05:30 PM	14	62	43	1	120	14	60	7	6	87	40	54	7	<b>4</b>	105	<b>44</b>	97	<b>59</b>	0	<b>200</b>	512
Total Volume	61	303	164	8	536	48	226	36	13	323	169	244	25	4	442	128	364	214	10	716	2017
% App. Total	11.4	56.5	30.6	1.5		14.9	70	11.1	4		38.2	55.2	5.7	0.9		17.9	50.8	29.9	1.4		
PHF	.897	.902	.891	.500	.950	.667	.897	.563	.464	.832	.862	.897	.625	.250	.913	.727	.901	.907	.313	.895	.927
FHWA Class 1-3	61	299	161	0	521	46	220	35	0	301	167	240	24	0	431	127	363	214	0	704	1957
% FHWA Class 1-3	100	98.7	98.2	0	97.2	95.8	97.3	97.2	0	93.2	98.8	98.4	96.0	0	97.5	99.2	99.7	100	0	98.3	97.0
FHWA Class 4	0	0	0	5	5	0	1	0	7	8	0	1	0	1	2	1	0	0	4	5	20
% FHWA Class 4	0	0	0	62.5	0.9	0	0.4	0	53.8	2.5	0	0.4	0	25.0	0.5	0.8	0	0	40.0	0.7	1.0
FHWA Class 5-13	0	4	3	3	10	2	5	1	6	14	2	3	1	3	9	0	1	0	6	7	40
% FHWA Class 5-13	0	1.3	1.8	37.5	1.9	4.2	2.2	2.8	46.2	4.3	1.2	1.2	4.0	75.0	2.0	0	0.3	0	60.0	1.0	2.0





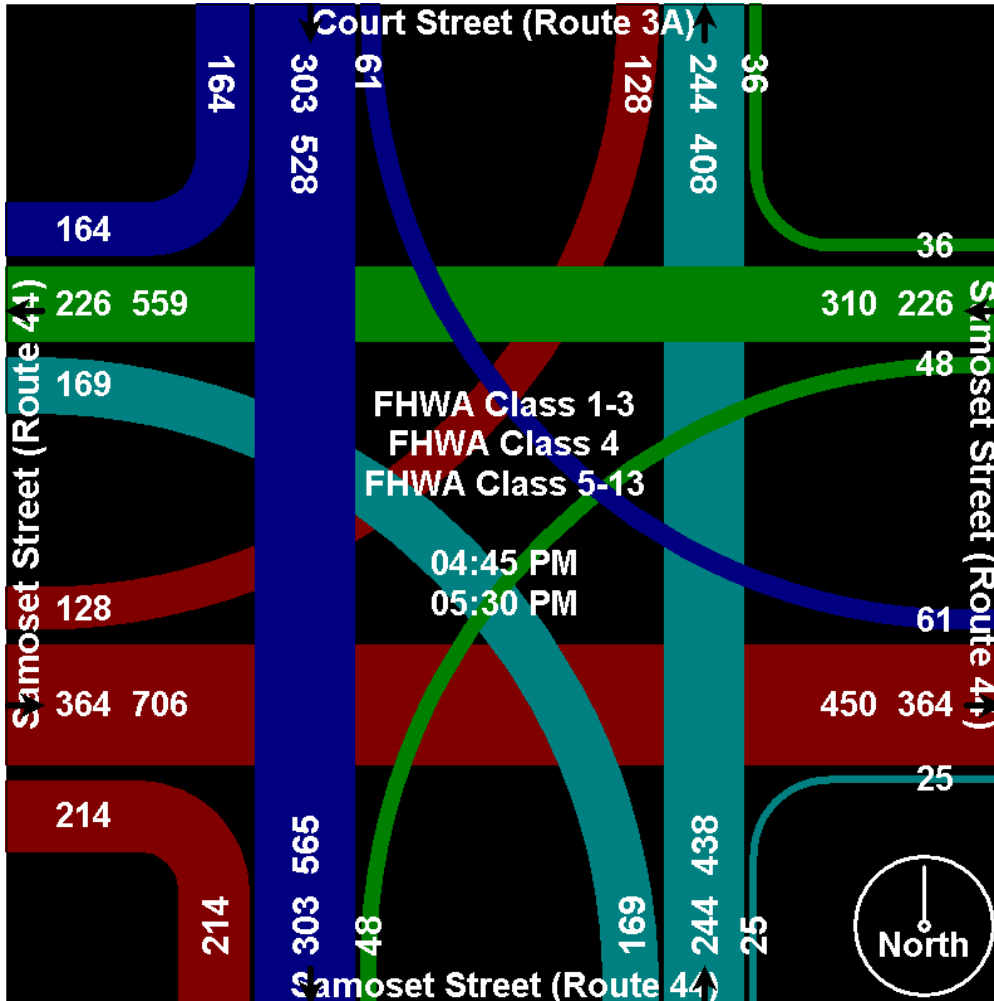


**Old Colony Planning Council**

70 School Street  
Brockton, MA 02301  
(508) 583-1833  
[www.ocpcrpa.org](http://www.ocpcrpa.org)

Community: Plymouth  
Weather: Clear  
Board # & Staff: DB-400 (4) & JC  
Traffic Control: Signal

File Name : 239\_Court(3A)&Samoset(44)\_PM  
Site Code : 239  
Start Date : 6/16/2011  
Page No : 5






**Old Colony Planning Council**

70 School Street  
Brockton, MA 02301  
(508) 583-1833  
[www.ocpcrpa.org](http://www.ocpcrpa.org)

Community: Plymouth  
Weather: Clear  
Board # & Staff: DB-400 (4) & JC  
Traffic Control: Signal

File Name : 239\_Court(3A)&Samoset(44)\_PM  
Site Code : 239  
Start Date : 6/16/2011  
Page No : 6

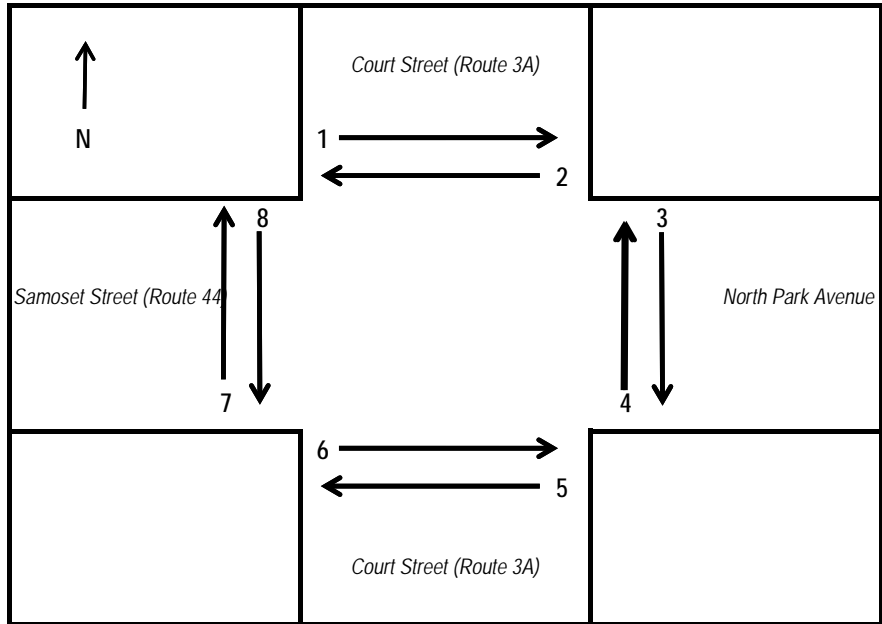
Image 1



# Old Colony Planning Council

## Intersection Bicycle Directional Counting Field Sheet

Community: Plymouth  
 Street: Court Street (Route 3A)  
 Location: @ Samoset Street (Route 44)  
 Weather: Clear Board #: DB-400 (5) Staff: JC Date: 6/16/2011



Interval		1	2	3	4	5	6	7	8
4:00 PM - 4:15 PM	Bikes				1				1
4:15 PM - 4:30 PM	Bikes								
4:30 PM - 4:45 PM	Bikes								
4:45 PM - 5:00 PM	Bikes								
5:00 PM - 5:15 PM	Bikes								
5:15 PM - 5:30 PM	Bikes				1				
5:30 PM - 5:45 PM	Bikes						1		
5:45 PM - 6:00 PM	Bikes								
<b>Total</b>	<b>Bikes</b>	<b>0</b>	<b>0</b>	<b>0</b>	<b>2</b>	<b>0</b>	<b>1</b>	<b>0</b>	<b>1</b>

Comments:

---



---



---



---



---





# Old Colony Planning Council

70 School Street  
 Brockton, MA 02301  
 (508) 583-1833  
 www.ocpcrpa.org

Community: Plymouth  
 Weather: Clear  
 Board # & Staff: DB-400 (6) & KM  
 Traffic Control: Two Way Stop

File Name : 239\_Samoset(44)&Allerton\_AM  
 Site Code : 239  
 Start Date : 6/15/2011  
 Page No : 1

### Groups Printed- 3 - FHWA Class 4 - 13

Start Time	Allerton Street Southbound					Samoset Street (Route 44) Westbound					Allerton Street Northbound					Samoset Street (Route 44) Eastbound					Int. Total
	Left	Thru	Right	Peds	App. Total	Left	Thru	Right	Peds	App. Total	Left	Thru	Right	Peds	App. Total	Left	Thru	Right	Peds	App. Total	
Factor	1.0	1.0	1.0	1.0		1.0	1.0	1.0	1.0		1.0	1.0	1.0	1.0		1.0	1.0	1.0	1.0		
07:00 AM	1	0	7	0	8	2	50	1	0	53	6	0	1	0	7	2	78	3	0	83	151
07:15 AM	0	0	8	0	8	1	69	0	0	70	6	0	1	1	8	1	68	5	0	74	160
07:30 AM	0	0	8	1	9	1	53	0	0	54	10	0	3	0	13	3	84	8	1	96	172
07:45 AM	1	2	3	1	7	2	73	0	0	75	12	1	2	0	15	5	123	10	0	138	235
Total	2	2	26	2	32	6	245	1	0	252	34	1	7	1	43	11	353	26	1	391	718
08:00 AM	0	0	2	1	3	2	54	0	2	58	12	4	0	1	17	3	100	4	0	107	185
08:15 AM	0	0	5	2	7	0	71	0	2	73	12	1	0	0	13	3	130	11	0	144	237
08:30 AM	0	1	10	3	14	2	68	0	1	71	10	1	3	0	14	8	139	3	0	150	249
08:45 AM	0	1	1	2	4	0	70	0	1	71	8	3	3	0	14	5	166	17	0	188	277
Total	0	2	18	8	28	4	263	0	6	273	42	9	6	1	58	19	535	35	0	589	948
Grand Total	2	4	44	10	60	10	508	1	6	525	76	10	13	2	101	30	888	61	1	980	1666
Apprch %	3.3	6.7	73.3	16.7		1.9	96.8	0.2	1.1		75.2	9.9	12.9	2		3.1	90.6	6.2	0.1		
Total %	0.1	0.2	2.6	0.6	3.6	0.6	30.5	0.1	0.4	31.5	4.6	0.6	0.8	0.1	6.1	1.8	53.3	3.7	0.1	58.8	
FHWA Class 1-3	2	3	40	0	45	10	481	0	0	491	74	10	13	0	97	29	864	61	0	954	1587
% FHWA Class 1-3	100	75	90.9	0	75	100	94.7	0	0	93.5	97.4	100	100	0	96	96.7	97.3	100	0	97.3	95.3
FHWA Class 4	0	1	0	4	5	0	4	0	4	8	1	0	0	1	2	0	7	0	0	7	22
% FHWA Class 4	0	25	0	40	8.3	0	0.8	0	66.7	1.5	1.3	0	0	50	2	0	0.8	0	0	0.7	1.3
FHWA Class 5-13	0	0	4	6	10	0	23	1	2	26	1	0	0	1	2	1	17	0	1	19	57
% FHWA Class 5-13	0	0	9.1	60	16.7	0	4.5	100	33.3	5	1.3	0	0	50	2	3.3	1.9	0	100	1.9	3.4

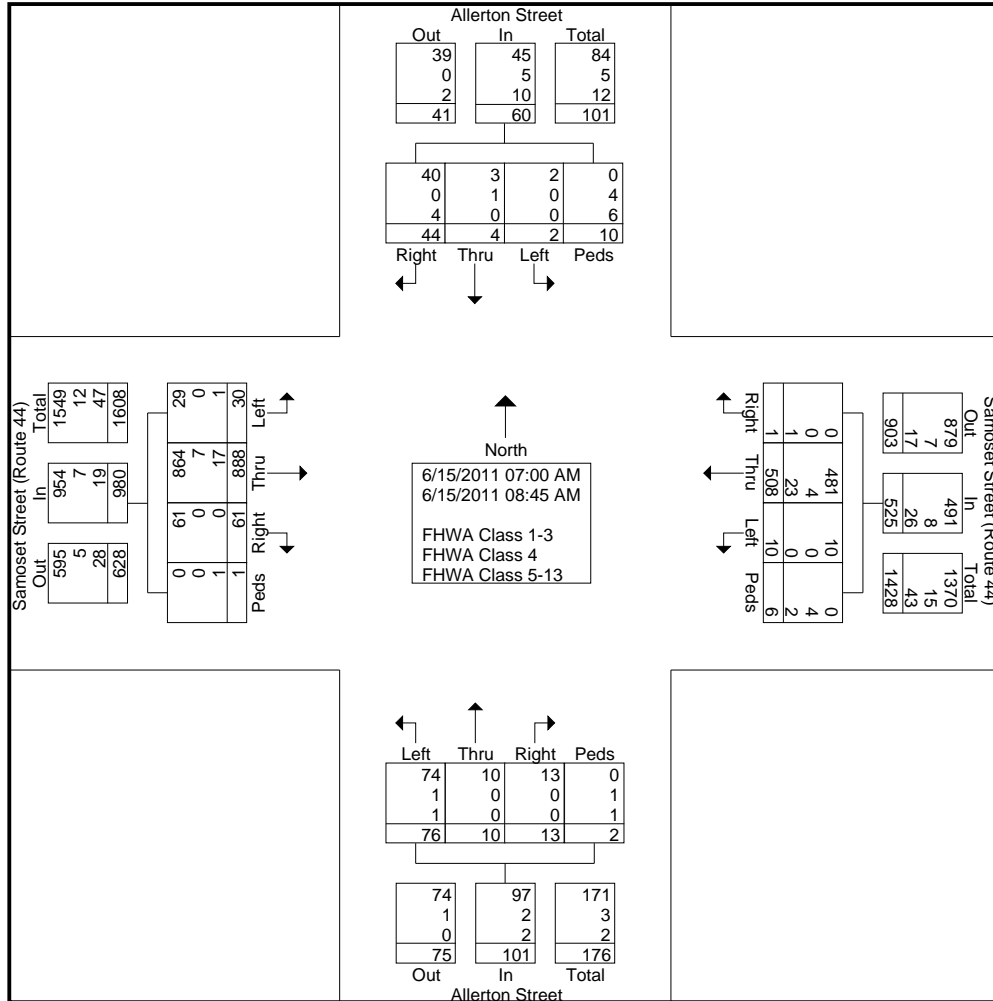


# Old Colony Planning Council

70 School Street  
 Brockton, MA 02301  
 (508) 583-1833  
 www.ocpcrpa.org

Community: Plymouth  
 Weather: Clear  
 Board # & Staff: DB-400 (6) & KM  
 Traffic Control: Two Way Stop

File Name : 239\_Samoset(44)&Allerton\_AM  
 Site Code : 239  
 Start Date : 6/15/2011  
 Page No : 2



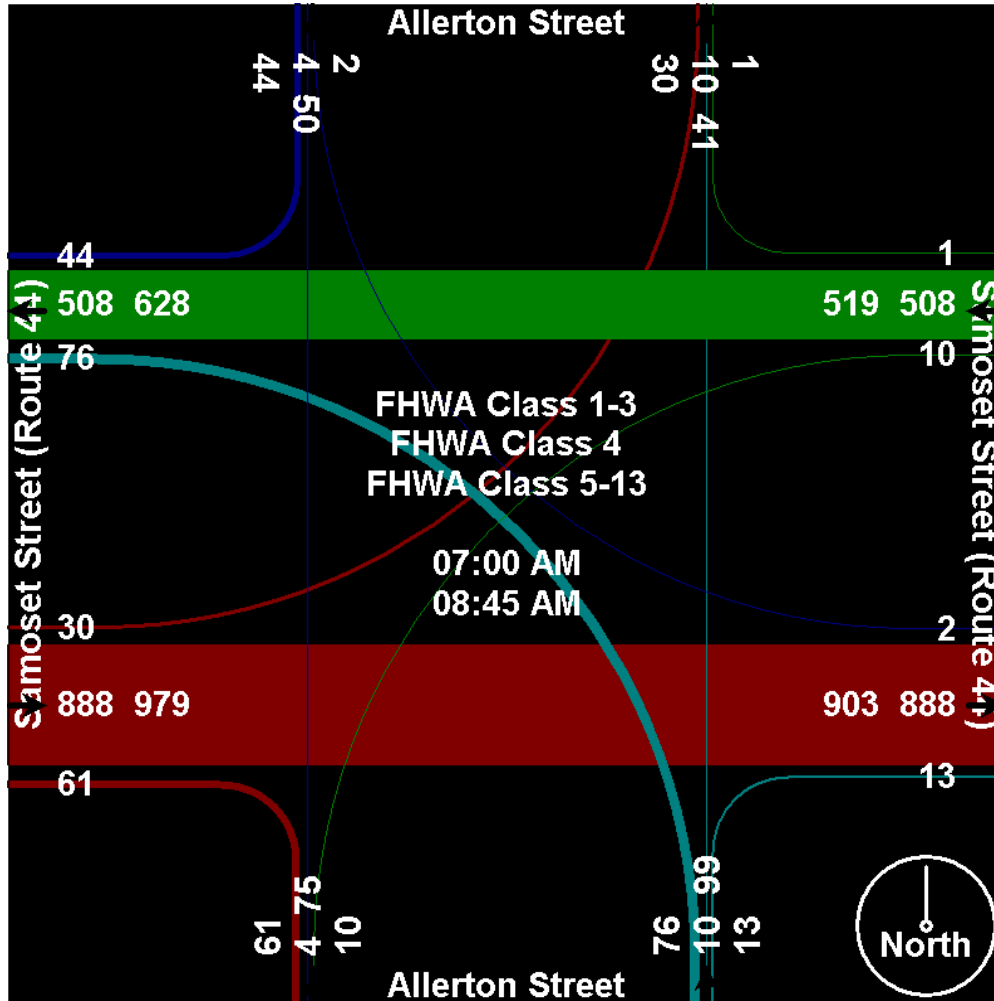


**Old Colony Planning Council**

70 School Street  
Brockton, MA 02301  
(508) 583-1833  
[www.ocpcrpa.org](http://www.ocpcrpa.org)

Community: Plymouth  
Weather: Clear  
Board # & Staff: DB-400 (6) & KM  
Traffic Control: Two Way Stop

File Name : 239\_Samoset(44)&Allerton\_AM  
Site Code : 239  
Start Date : 6/15/2011  
Page No : 3





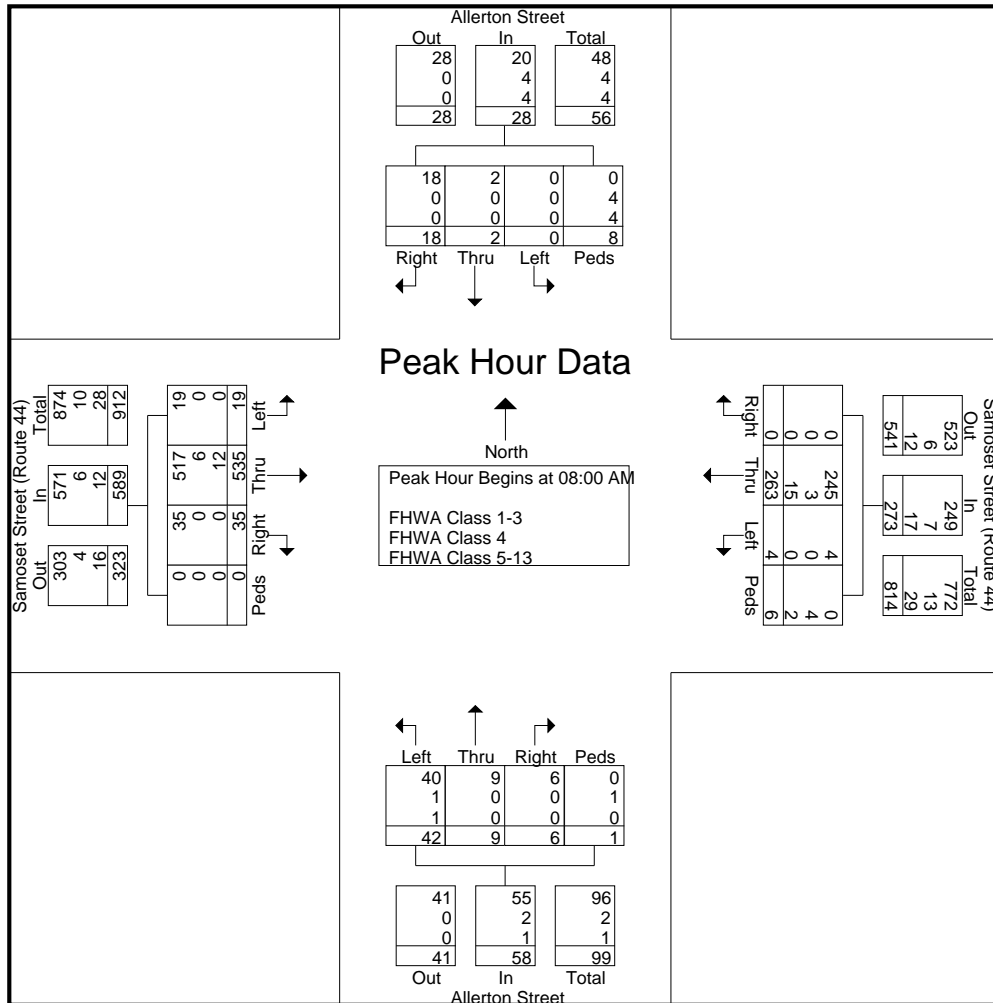
# Old Colony Planning Council

70 School Street  
 Brockton, MA 02301  
 (508) 583-1833  
 www.ocpcrpa.org

Community: Plymouth  
 Weather: Clear  
 Board # & Staff: DB-400 (6) & KM  
 Traffic Control: Two Way Stop

File Name : 239\_Samoset(44)&Allerton\_AM  
 Site Code : 239  
 Start Date : 6/15/2011  
 Page No : 4

Start Time	Allerton Street Southbound					Samoset Street (Route 44) Westbound					Allerton Street Northbound					Samoset Street (Route 44) Eastbound					Int. Total
	Left	Thru	Right	Peds	App. Total	Left	Thru	Right	Peds	App. Total	Left	Thru	Right	Peds	App. Total	Left	Thru	Right	Peds	App. Total	
Peak Hour Analysis From 07:00 AM to 08:45 AM - Peak 1 of 1																					
Peak Hour for Entire Intersection Begins at 08:00 AM																					
08:00 AM	0	0	2	1	3	2	54	0	2	58	12	4	0	1	17	3	100	4	0	107	185
08:15 AM	0	0	5	2	7	0	71	0	2	73	12	1	0	0	13	3	130	11	0	144	237
08:30 AM	0	1	10	3	14	2	68	0	1	71	10	1	3	0	14	8	139	3	0	150	249
08:45 AM	0	1	1	2	4	0	70	0	1	71	8	3	3	0	14	5	166	17	0	188	277
Total Volume	0	2	18	8	28	4	263	0	6	273	42	9	6	1	58	19	535	35	0	589	948
% App. Total	0	7.1	64.3	28.6		1.5	96.3	0	2.2		72.4	15.5	10.3	1.7		3.2	90.8	5.9	0		
PHF	.000	.500	.450	.667	.500	.500	.926	.000	.750	.935	.875	.563	.500	.250	.853	.594	.806	.515	.000	.783	.856
FHWA Class 1-3	0	2	18	0	20	4	245	0	0	249	40	9	6	0	55	19	517	35	0	571	895
% FHWA Class 1-3	0	100	100	0	71.4	100	93.2	0	0	91.2	95.2	100	100	0	94.8	100	96.6	100	0	96.9	94.4
FHWA Class 4	0	0	0	4	4	0	3	0	4	7	1	0	0	1	2	0	6	0	0	6	19
% FHWA Class 4	0	0	0	50.0	14.3	0	1.1	0	66.7	2.6	2.4	0	0	100	3.4	0	1.1	0	0	1.0	2.0
FHWA Class 5-13	0	0	0	4	4	0	15	0	2	17	1	0	0	1	1	0	12	0	0	12	34
% FHWA Class 5-13	0	0	0	50.0	14.3	0	5.7	0	33.3	6.2	2.4	0	0	1.7		0	2.2	0	0	2.0	3.6





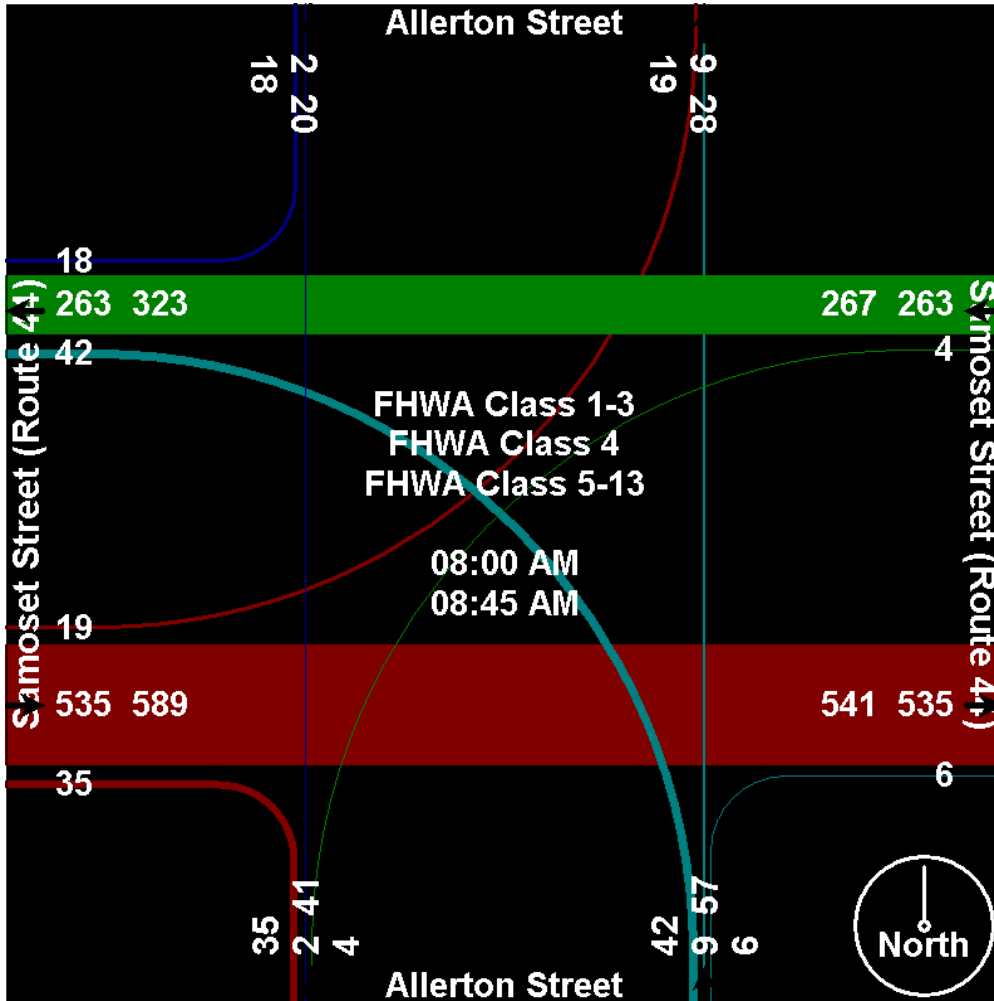


**Old Colony Planning Council**

70 School Street  
Brockton, MA 02301  
(508) 583-1833  
[www.ocpcrpa.org](http://www.ocpcrpa.org)

Community: Plymouth  
Weather: Clear  
Board # & Staff: DB-400 (6) & KM  
Traffic Control: Two Way Stop

File Name : 239\_Samoset(44)&Allerton\_AM  
Site Code : 239  
Start Date : 6/15/2011  
Page No : 5





**Old Colony Planning Council**

70 School Street  
Brockton, MA 02301  
(508) 583-1833  
[www.ocpcrpa.org](http://www.ocpcrpa.org)

Community: Plymouth  
Weather: Clear  
Board # & Staff: DB-400 (6) & KM  
Traffic Control: Two Way Stop

File Name : 239\_Samoset(44)&Allerton\_AM  
Site Code : 239  
Start Date : 6/15/2011  
Page No : 6

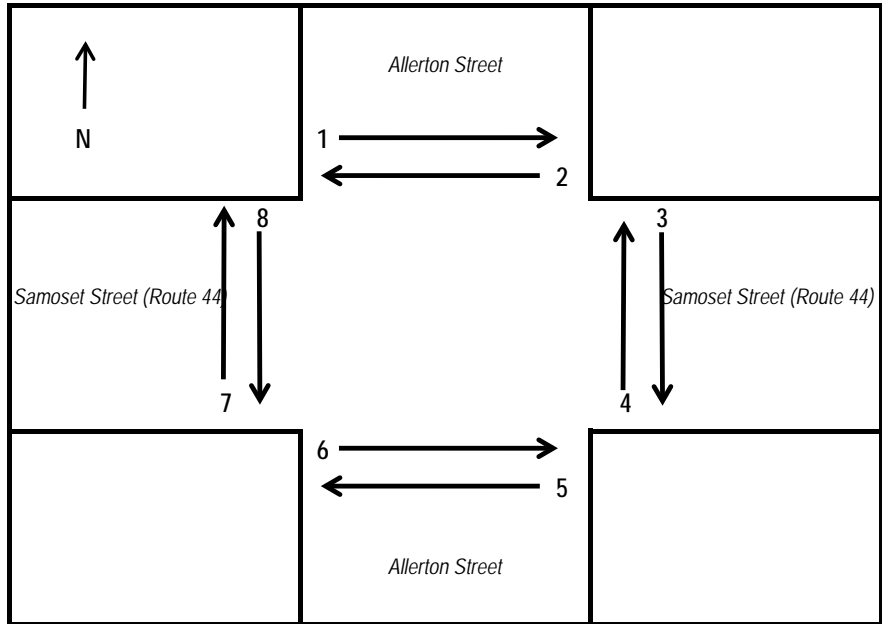
Image 1



# Old Colony Planning Council

## Intersection Bicycle Directional Counting Field Sheet

Community: Plymouth  
 Street: Samoset Street (Route 44)  
 Location: @ Allerton Street  
 Weather: Clear Board #: DB-400 (6) Staff: KM Date: 6/15/2011



Interval		1	2	3	4	5	6	7	8
7:00 AM - 7:15 AM	Bikes		4						
7:15 AM - 7:30 AM	Bikes						4		
7:30 AM - 7:45 AM	Bikes								
7:45 AM - 8:00 AM	Bikes								
8:00 AM - 8:15 AM	Bikes								
8:15 AM - 8:30 AM	Bikes								
8:30 AM - 8:45 AM	Bikes								
8:45 AM - 9:00 AM	Bikes								
<b>Total</b>	<b>Bikes</b>	<b>0</b>	<b>4</b>	<b>0</b>	<b>0</b>	<b>0</b>	<b>4</b>	<b>0</b>	<b>0</b>

Comments:  
 \_\_\_\_\_  
 \_\_\_\_\_  
 \_\_\_\_\_  
 \_\_\_\_\_  
 \_\_\_\_\_





# Old Colony Planning Council

70 School Street  
 Brockton, MA 02301  
 (508) 583-1833  
 www.ocpcrpa.org

Community: Plymouth  
 Weather: Clear  
 Board # & Staff: DB-400 (6) & KM  
 Traffic Control: Two Way Stop

File Name : 239\_Samoset(44)&Allerton\_PM  
 Site Code : 239  
 Start Date : 6/15/2011  
 Page No : 1

### Groups Printed- 3 - FHWA Class 4 - 13

Start Time	Allerton Street Southbound					Samoset Street (Route 44) Westbound					Allerton Street Northbound					Samoset Street (Route 44) Eastbound					Int. Total
	Left	Thru	Right	Peds	App. Total	Left	Thru	Right	Peds	App. Total	Left	Thru	Right	Peds	App. Total	Left	Thru	Right	Peds	App. Total	
Factor	1.0	1.0	1.0	1.0		1.0	1.0	1.0	1.0		1.0	1.0	1.0	1.0		1.0	1.0	1.0	1.0		
04:00 PM	0	4	15	3	22	4	139	1	1	145	10	1	4	1	16	12	144	10	1	167	350
04:15 PM	1	2	7	2	12	6	130	2	0	138	6	1	0	0	7	1	158	13	0	172	329
04:30 PM	0	1	15	0	16	11	171	3	1	186	9	0	3	0	12	9	138	15	0	162	376
04:45 PM	0	3	6	2	11	3	135	1	0	139	4	1	5	2	12	2	156	9	0	167	329
Total	1	10	43	7	61	24	575	7	2	608	29	3	12	3	47	24	596	47	1	668	1384
05:00 PM	2	4	15	1	22	7	159	1	1	168	9	4	2	0	15	5	150	18	0	173	378
05:15 PM	1	2	10	0	13	4	185	1	0	190	7	0	3	0	10	12	165	12	1	190	403
05:30 PM	1	5	12	0	18	3	162	1	0	166	1	2	5	0	8	10	156	8	0	174	366
05:45 PM	0	1	10	0	11	2	109	1	0	112	1	2	4	4	11	14	164	16	0	194	328
Total	4	12	47	1	64	16	615	4	1	636	18	8	14	4	44	41	635	54	1	731	1475
Grand Total	5	22	90	8	125	40	1190	11	3	1244	47	11	26	7	91	65	1231	101	2	1399	2859
Apprch %	4	17.6	72	6.4		3.2	95.7	0.9	0.2		51.6	12.1	28.6	7.7		4.6	88	7.2	0.1		
Total %	0.2	0.8	3.1	0.3	4.4	1.4	41.6	0.4	0.1	43.5	1.6	0.4	0.9	0.2	3.2	2.3	43.1	3.5	0.1	48.9	
FHWA Class 1-3	5	22	84	0	111	38	1184	11	0	1233	46	11	25	0	82	64	1220	100	0	1384	2810
% FHWA Class 1-3	100	100	93.3	0	88.8	95	99.5	100	0	99.1	97.9	100	96.2	0	90.1	98.5	99.1	99	0	98.9	98.3
FHWA Class 4	0	0	2	6	8	1	0	0	1	2	0	0	0	5	5	0	1	1	2	4	19
% FHWA Class 4	0	0	2.2	75	6.4	2.5	0	0	33.3	0.2	0	0	0	71.4	5.5	0	0.1	1	100	0.3	0.7
FHWA Class 5-13	0	0	4	2	6	1	6	0	2	9	1	0	1	2	4	1	10	0	0	11	30
% FHWA Class 5-13	0	0	4.4	25	4.8	2.5	0.5	0	66.7	0.7	2.1	0	3.8	28.6	4.4	1.5	0.8	0	0	0.8	1

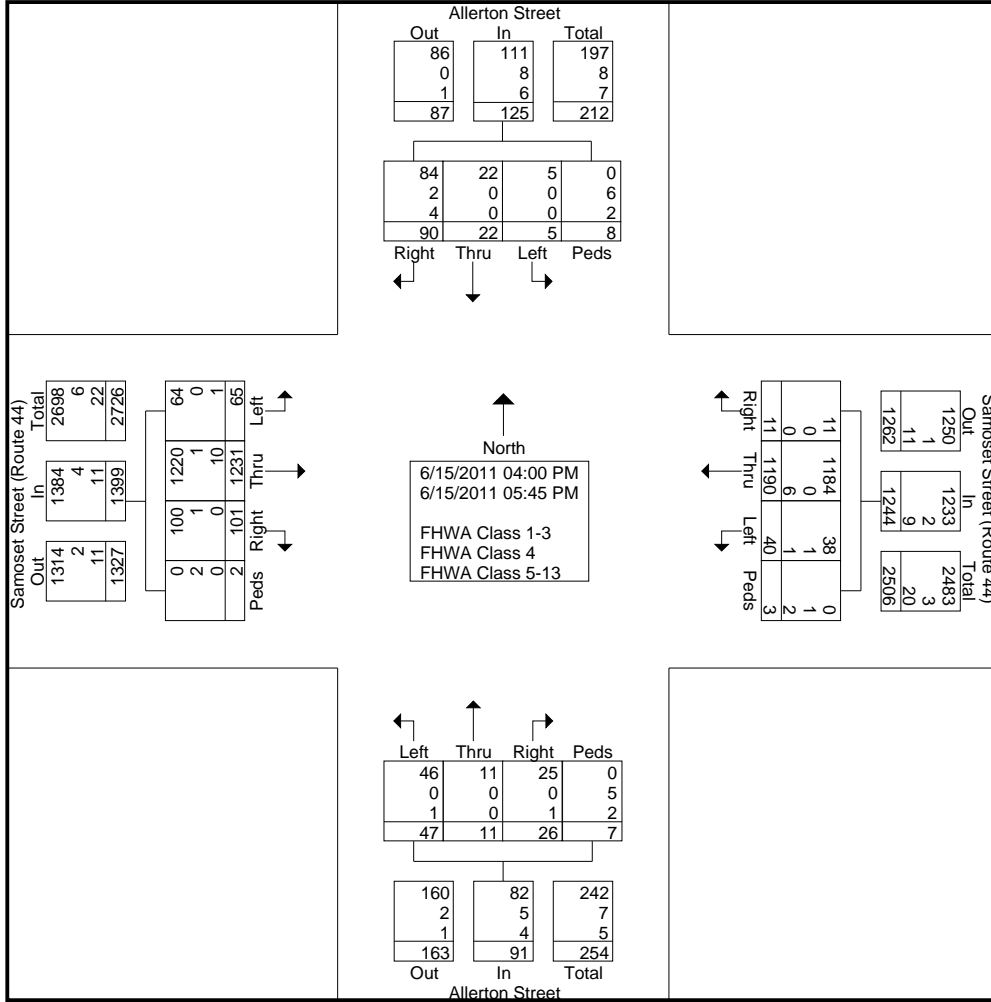


# Old Colony Planning Council

70 School Street  
 Brockton, MA 02301  
 (508) 583-1833  
 www.ocpcrpa.org

Community: Plymouth  
 Weather: Clear  
 Board # & Staff: DB-400 (6) & KM  
 Traffic Control: Two Way Stop

File Name : 239\_Samoset(44)&Allerton\_PM  
 Site Code : 239  
 Start Date : 6/15/2011  
 Page No : 2



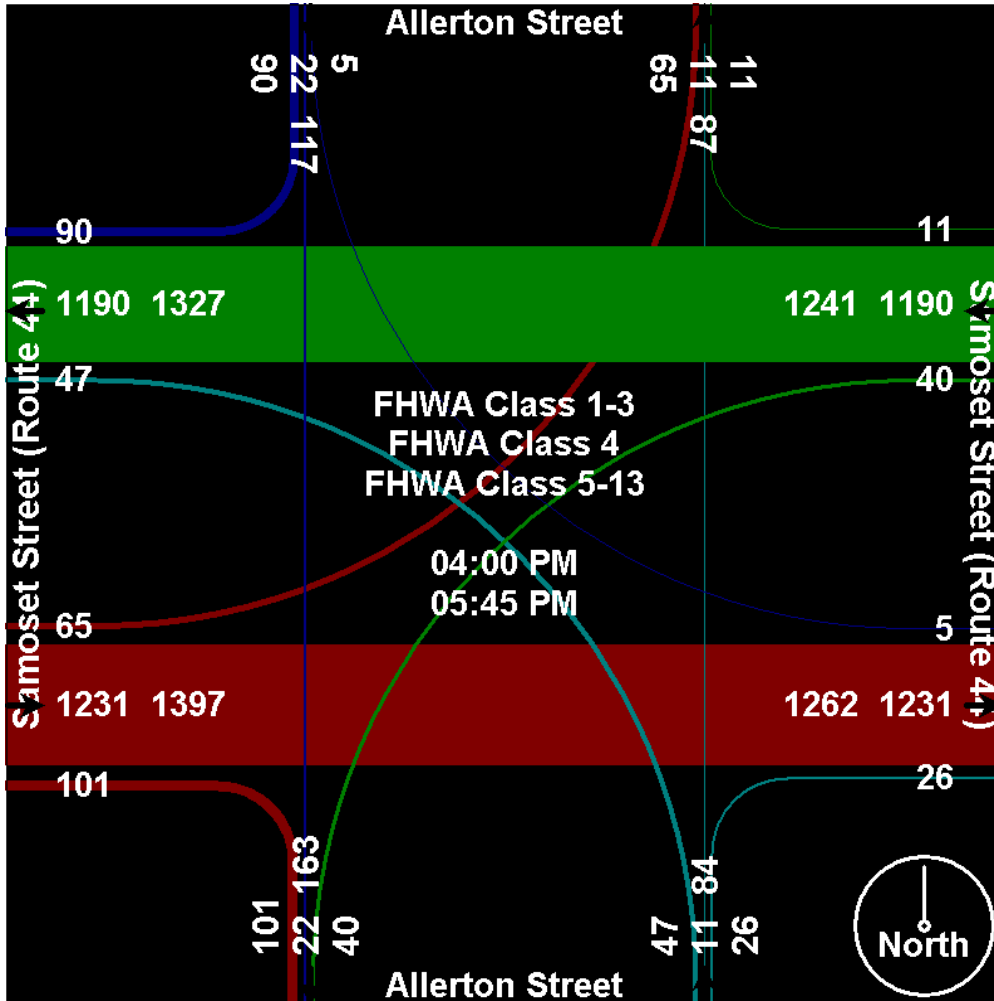


**Old Colony Planning Council**

70 School Street  
Brockton, MA 02301  
(508) 583-1833  
[www.ocpcrpa.org](http://www.ocpcrpa.org)

Community: Plymouth  
Weather: Clear  
Board # & Staff: DB-400 (6) & KM  
Traffic Control: Two Way Stop

File Name : 239\_Samoset(44)&Allerton\_PM  
Site Code : 239  
Start Date : 6/15/2011  
Page No : 3





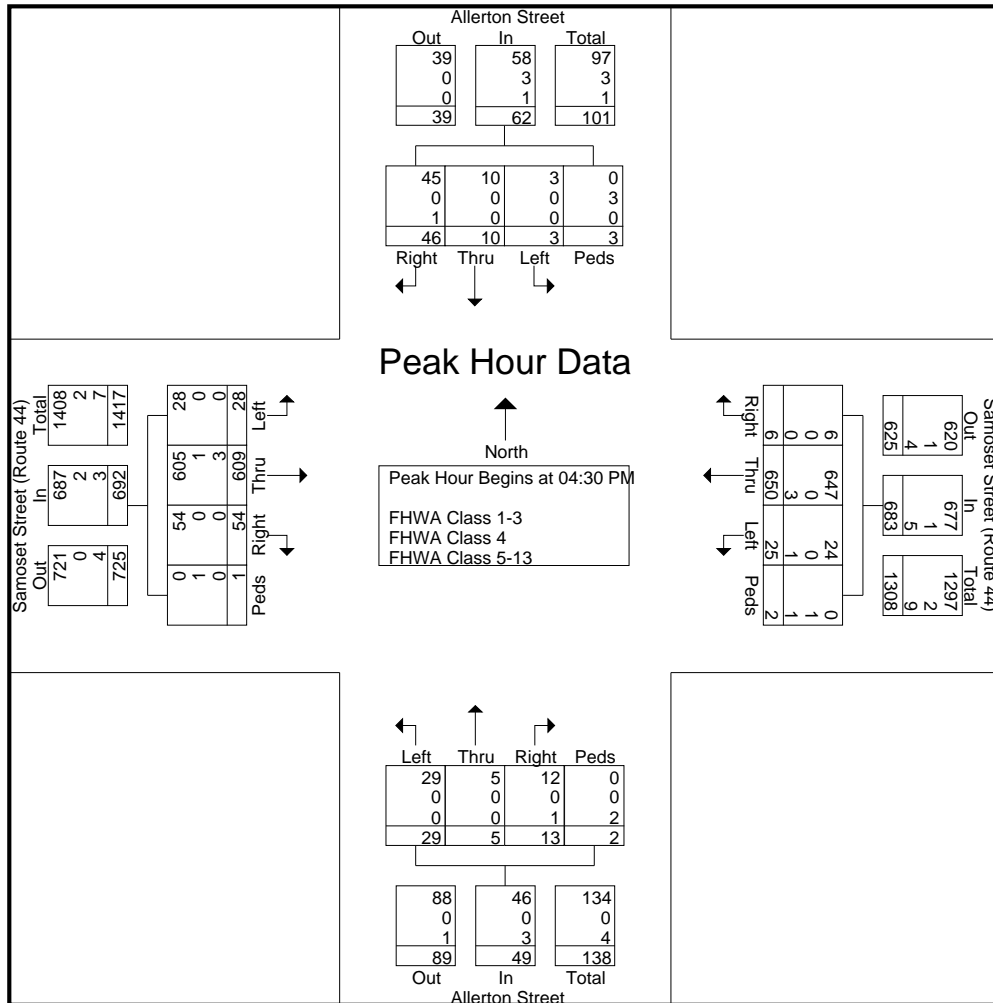
# Old Colony Planning Council

70 School Street  
 Brockton, MA 02301  
 (508) 583-1833  
 www.ocpcrpa.org

Community: Plymouth  
 Weather: Clear  
 Board # & Staff: DB-400 (6) & KM  
 Traffic Control: Two Way Stop

File Name : 239\_Samoset(44)&Allerton\_PM  
 Site Code : 239  
 Start Date : 6/15/2011  
 Page No : 4

Start Time	Allerton Street Southbound					Samoset Street (Route 44) Westbound					Allerton Street Northbound					Samoset Street (Route 44) Eastbound					Int. Total
	Left	Thru	Right	Peds	App. Total	Left	Thru	Right	Peds	App. Total	Left	Thru	Right	Peds	App. Total	Left	Thru	Right	Peds	App. Total	
Peak Hour Analysis From 04:00 PM to 05:45 PM - Peak 1 of 1																					
Peak Hour for Entire Intersection Begins at 04:30 PM																					
04:30 PM	0	1	15	0	16	11	171	3	1	186	9	0	3	0	12	9	138	15	0	162	376
04:45 PM	0	3	6	2	11	3	135	1	0	139	4	1	5	2	12	2	156	9	0	167	329
05:00 PM	2	4	15	1	22	7	159	1	1	168	9	4	2	0	15	5	150	18	0	173	378
05:15 PM	1	2	10	0	13	4	185	1	0	190	7	0	3	0	10	12	165	12	1	190	403
Total Volume	3	10	46	3	62	25	650	6	2	683	29	5	13	2	49	28	609	54	1	692	1486
% App. Total	4.8	16.1	74.2	4.8		3.7	95.2	0.9	0.3		59.2	10.2	26.5	4.1		4	88	7.8	0.1		
PHF	.375	.625	.767	.375	.705	.568	.878	.500	.500	.899	.806	.313	.650	.250	.817	.583	.923	.750	.250	.911	.922
FHWA Class 1-3	3	10	45	0	58	24	647	6	0	677	29	5	12	0	46	28	605	54	0	687	1468
% FHWA Class 1-3	100	100	97.8	0	93.5	96.0	99.5	100	0	99.1	100	100	92.3	0	93.9	100	99.3	100	0	99.3	98.8
FHWA Class 4	0	0	0	3	3	0	0	0	1	1	0	0	0	0	0	0	1	0	1	2	6
% FHWA Class 4	0	0	0	100	4.8	0	0	0	50.0	0.1	0	0	0	0	0	0	0.2	0	100	0.3	0.4
FHWA Class 5-13	0	0	1	0	1	1	3	0	1	5	0	0	1	2	3	0	3	0	0	3	12
% FHWA Class 5-13	0	0	2.2	0	1.6	4.0	0.5	0	50.0	0.7	0	0	7.7	100	6.1	0	0.5	0	0	0.4	0.8





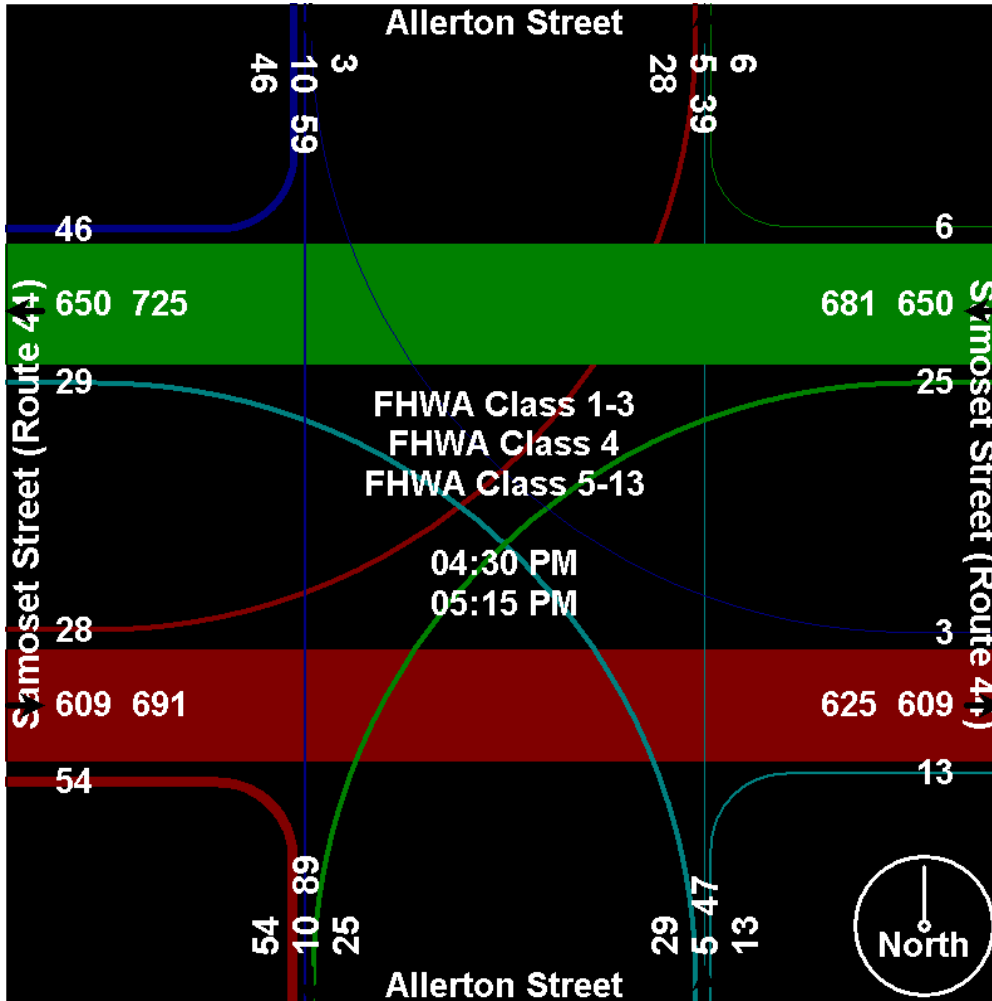


**Old Colony Planning Council**

70 School Street  
Brockton, MA 02301  
(508) 583-1833  
[www.ocpcrpa.org](http://www.ocpcrpa.org)

Community: Plymouth  
Weather: Clear  
Board # & Staff: DB-400 (6) & KM  
Traffic Control: Two Way Stop

File Name : 239\_Samoset(44)&Allerton\_PM  
Site Code : 239  
Start Date : 6/15/2011  
Page No : 5





**Old Colony Planning Council**

70 School Street  
Brockton, MA 02301  
(508) 583-1833  
[www.ocpcrpa.org](http://www.ocpcrpa.org)

Community: Plymouth  
Weather: Clear  
Board # & Staff: DB-400 (6) & KM  
Traffic Control: Two Way Stop

File Name : 239\_Samoset(44)&Allerton\_PM  
Site Code : 239  
Start Date : 6/15/2011  
Page No : 6

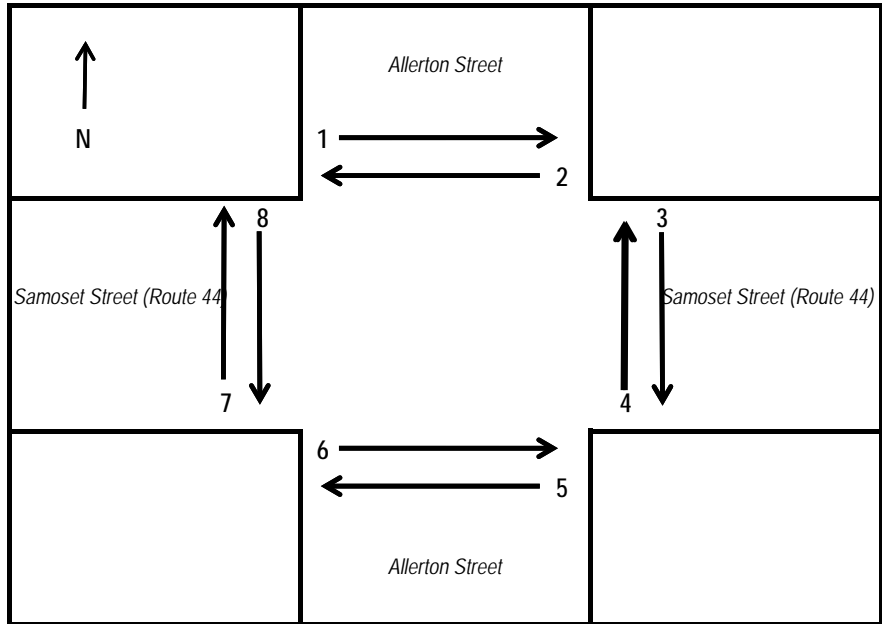
Image 1



# Old Colony Planning Council

## Intersection Bicycle Directional Counting Field Sheet

Community: Plymouth  
 Street: Samoset Street (Route 44)  
 Location: @ Allerton Street  
 Weather: Clear Board #: DB-400 (6) Staff: KM Date: 6/15/2011



Interval		1	2	3	4	5	6	7	8
4:00 PM - 4:15 PM	Bikes								
4:15 PM - 4:30 PM	Bikes								
4:30 PM - 4:45 PM	Bikes								
4:45 PM - 5:00 PM	Bikes						1		
5:00 PM - 5:15 PM	Bikes					1			
5:15 PM - 5:30 PM	Bikes								
5:30 PM - 5:45 PM	Bikes								
5:45 PM - 6:00 PM	Bikes								
<b>Total</b>	<b>Bikes</b>	<b>0</b>	<b>0</b>	<b>0</b>	<b>0</b>	<b>1</b>	<b>1</b>	<b>0</b>	<b>0</b>

Comments:  
 \_\_\_\_\_  
 \_\_\_\_\_  
 \_\_\_\_\_  
 \_\_\_\_\_  
 \_\_\_\_\_





**Old Colony Planning Council**

70 School Street  
 Brockton, MA 02301  
 (508) 583-1833  
 www.ocpcrpa.org

Community: Plymouth  
 Weather: Clear  
 Board # & Staff: DB-400 (5) & AV  
 Traffic Control: One Way Stop

File Name : 239\_Samoset(44)&Oak\_AM  
 Site Code : 239  
 Start Date : 6/15/2011  
 Page No : 1

**Groups Printed- 3 - FHWA Class 4 - 13**

Start Time	Samoset Street (Route 44) Westbound				Oak Street Northbound				Samoset Street (Route 44) Eastbound				Int. Total
	Left	Thru	Peds	App. Total	Left	Right	Peds	App. Total	Thru	Right	Peds	App. Total	
Factor	1.0	1.0	1.0		1.0	1.0	1.0		1.0	1.0	1.0		
07:00 AM	1	58	0	59	16	5	0	21	78	17	0	95	175
07:15 AM	3	78	0	81	9	1	0	10	72	12	0	84	175
07:30 AM	2	67	0	69	13	5	0	18	103	16	0	119	206
07:45 AM	1	91	0	92	20	6	0	26	130	27	0	157	275
Total	7	294	0	301	58	17	0	75	383	72	0	455	831
08:00 AM	0	67	0	67	16	4	0	20	103	11	0	114	201
08:15 AM	3	88	0	91	10	2	0	12	147	20	0	167	270
08:30 AM	1	87	1	89	16	5	0	21	155	19	0	174	284
08:45 AM	1	79	2	82	12	10	0	22	195	20	0	215	319
Total	5	321	3	329	54	21	0	75	600	70	0	670	1074
Grand Total	12	615	3	630	112	38	0	150	983	142	0	1125	1905
Apprch %	1.9	97.6	0.5		74.7	25.3	0		87.4	12.6	0		
Total %	0.6	32.3	0.2	33.1	5.9	2	0	7.9	51.6	7.5	0	59.1	
FHWA Class 1-3	11	579	0	590	109	38	0	147	954	137	0	1091	1828
% FHWA Class 1-3	91.7	94.1	0	93.7	97.3	100	0	98	97	96.5	0	97	96
FHWA Class 4	0	5	2	7	2	0	0	2	7	2	0	9	18
% FHWA Class 4	0	0.8	66.7	1.1	1.8	0	0	1.3	0.7	1.4	0	0.8	0.9
FHWA Class 5-13	1	31	1	33	1	0	0	1	22	3	0	25	59
% FHWA Class 5-13	8.3	5	33.3	5.2	0.9	0	0	0.7	2.2	2.1	0	2.2	3.1

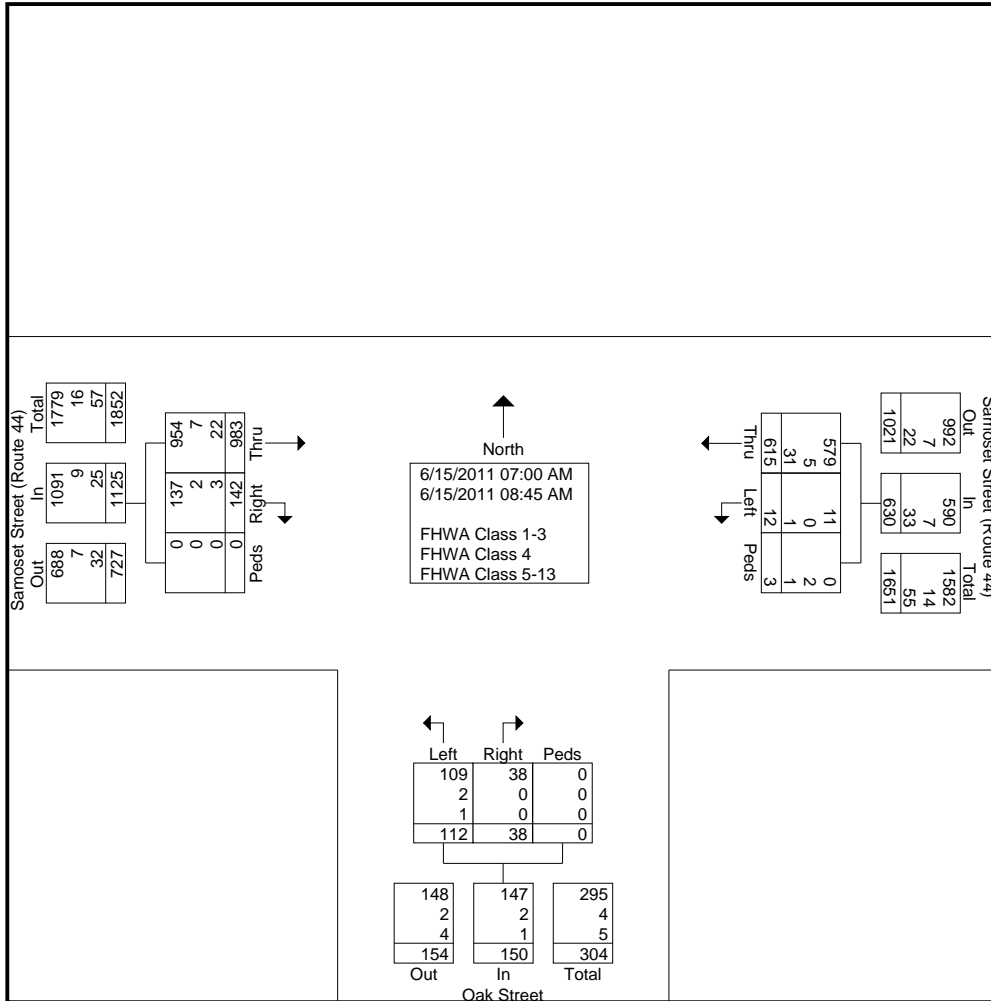


# Old Colony Planning Council

70 School Street  
 Brockton, MA 02301  
 (508) 583-1833  
 www.ocpcrpa.org

Community: Plymouth  
 Weather: Clear  
 Board # & Staff: DB-400 (5) & AV  
 Traffic Control: One Way Stop

File Name : 239\_Samoset(44)&Oak\_AM  
 Site Code : 239  
 Start Date : 6/15/2011  
 Page No : 2



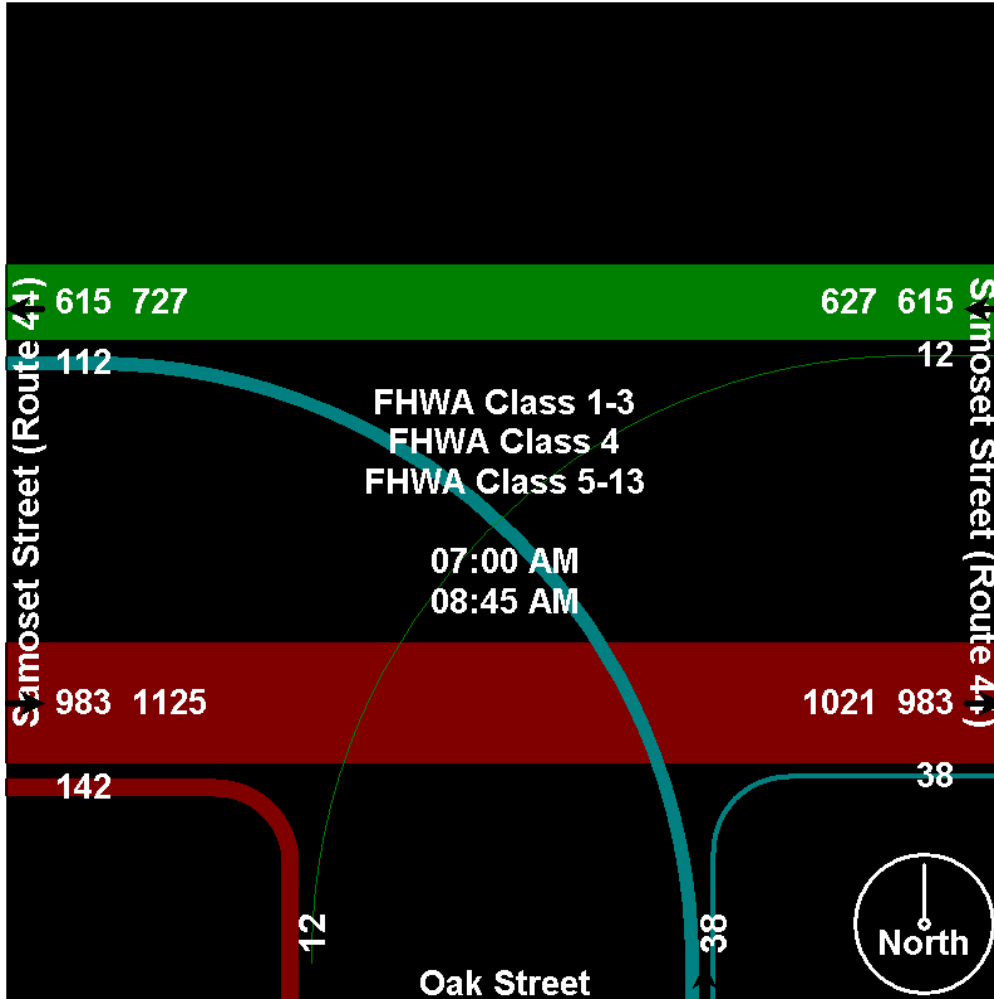


**Old Colony Planning Council**

70 School Street  
Brockton, MA 02301  
(508) 583-1833  
[www.ocpcrpa.org](http://www.ocpcrpa.org)

Community: Plymouth  
Weather: Clear  
Board # & Staff: DB-400 (5) & AV  
Traffic Control: One Way Stop

File Name : 239\_Samoset(44)&Oak\_AM  
Site Code : 239  
Start Date : 6/15/2011  
Page No : 3





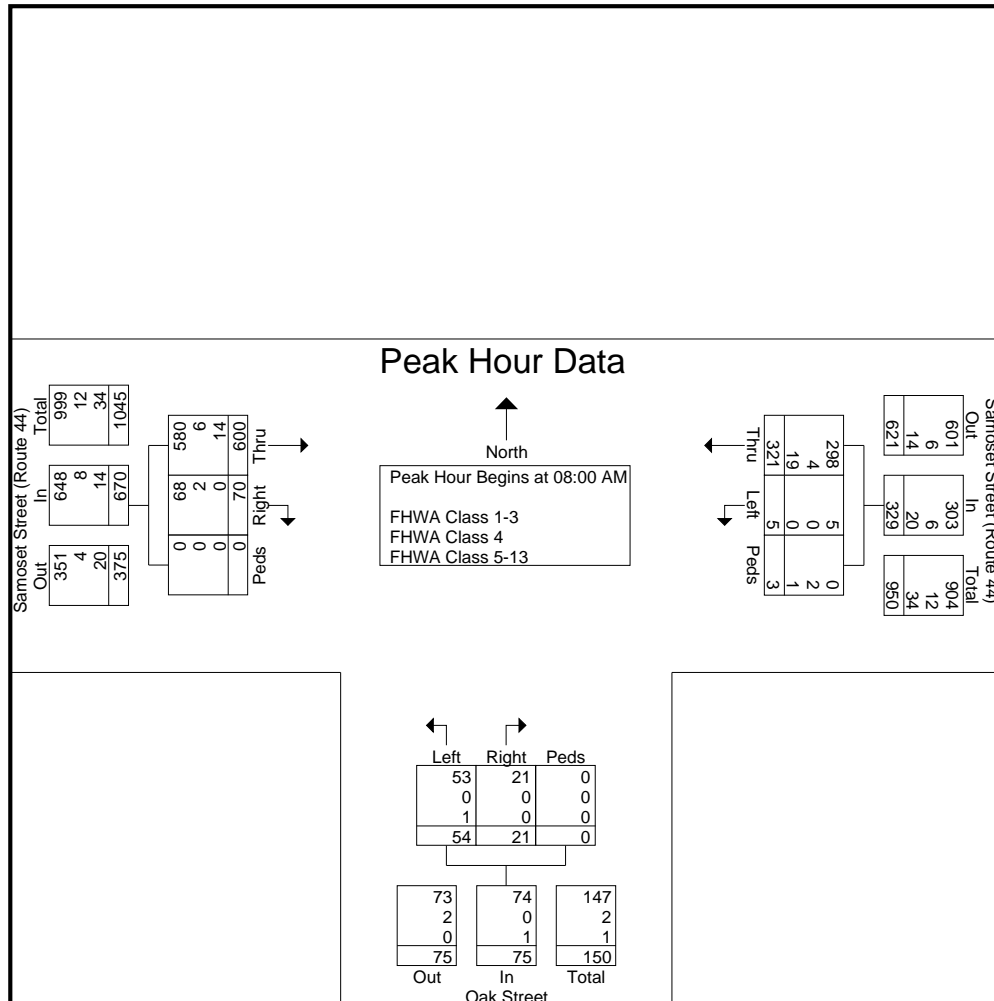
# Old Colony Planning Council

70 School Street  
 Brockton, MA 02301  
 (508) 583-1833  
 www.ocpcrpa.org

Community: Plymouth  
 Weather: Clear  
 Board # & Staff: DB-400 (5) & AV  
 Traffic Control: One Way Stop

File Name : 239\_Samoset(44)&Oak\_AM  
 Site Code : 239  
 Start Date : 6/15/2011  
 Page No : 4

Start Time	Samoset Street (Route 44) Westbound				Oak Street Northbound				Samoset Street (Route 44) Eastbound				Int. Total
	Left	Thru	Peds	App. Total	Left	Right	Peds	App. Total	Thru	Right	Peds	App. Total	
Peak Hour Analysis From 07:00 AM to 08:45 AM - Peak 1 of 1													
Peak Hour for Entire Intersection Begins at 08:00 AM													
08:00 AM	0	67	0	67	16	4	0	20	103	11	0	114	201
08:15 AM	3	88	0	91	10	2	0	12	147	20	0	167	270
08:30 AM	1	87	1	89	16	5	0	21	155	19	0	174	284
08:45 AM	1	79	2	82	12	10	0	22	195	20	0	215	319
Total Volume	5	321	3	329	54	21	0	75	600	70	0	670	1074
% App. Total	1.5	97.6	0.9		72	28	0		89.6	10.4	0		
PHF	.417	.912	.375	.904	.844	.525	.000	.852	.769	.875	.000	.779	.842
FHWA Class 1-3	5	298	0	303	53	21	0	74	580	68	0	648	1025
% FHWA Class 1-3	100	92.8	0	92.1	98.1	100	0	98.7	96.7	97.1	0	96.7	95.4
FHWA Class 4	0	4	2	6	0	0	0	0	6	2	0	8	14
% FHWA Class 4	0	1.2	66.7	1.8	0	0	0	0	1.0	2.9	0	1.2	1.3
FHWA Class 5-13	0	19	1	20	1	0	0	1	14	0	0	14	35
% FHWA Class 5-13	0	5.9	33.3	6.1	1.9	0	0	1.3	2.3	0	0	2.1	3.3





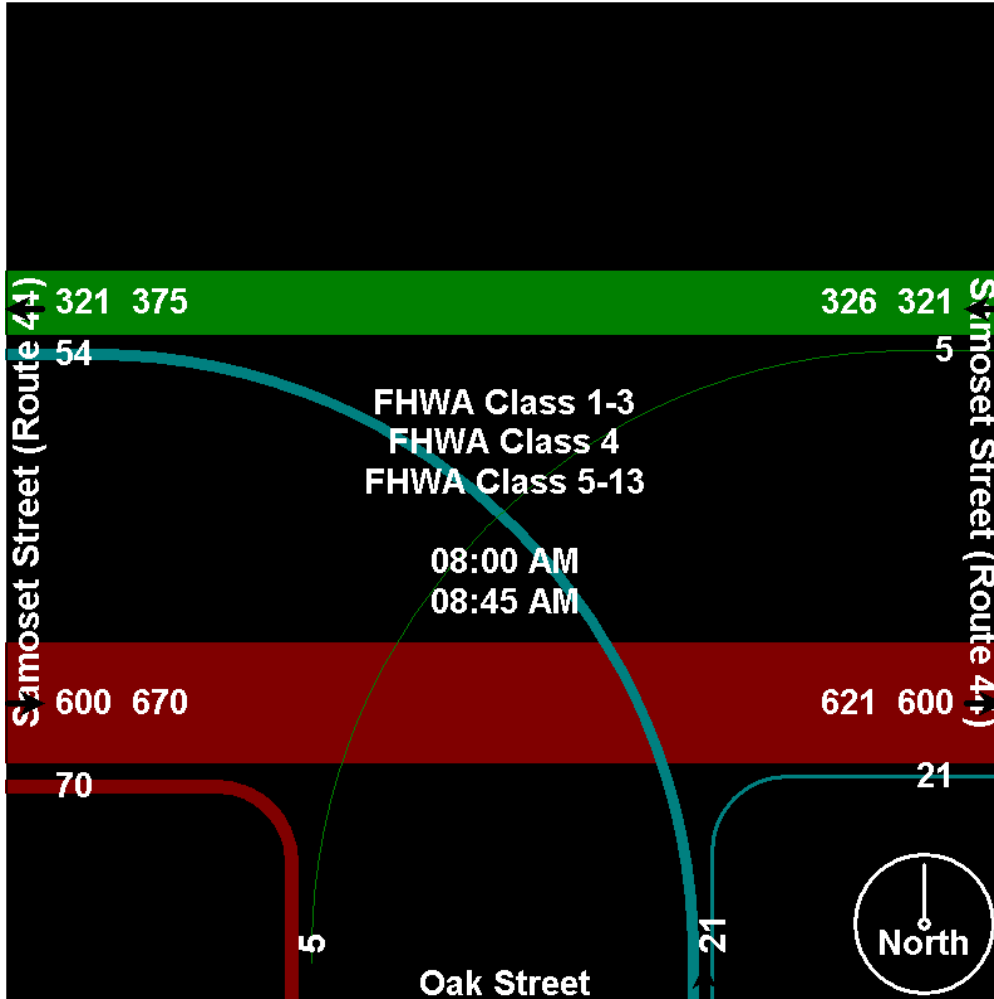


**Old Colony Planning Council**

70 School Street  
Brockton, MA 02301  
(508) 583-1833  
[www.ocpcrpa.org](http://www.ocpcrpa.org)

Community: Plymouth  
Weather: Clear  
Board # & Staff: DB-400 (5) & AV  
Traffic Control: One Way Stop

File Name : 239\_Samoset(44)&Oak\_AM  
Site Code : 239  
Start Date : 6/15/2011  
Page No : 5





**Old Colony Planning Council**

70 School Street  
Brockton, MA 02301  
(508) 583-1833  
[www.ocpcrpa.org](http://www.ocpcrpa.org)

Community: Plymouth  
Weather: Clear  
Board # & Staff: DB-400 (5) & AV  
Traffic Control: One Way Stop

File Name : 239\_Samoset(44)&Oak\_AM  
Site Code : 239  
Start Date : 6/15/2011  
Page No : 6

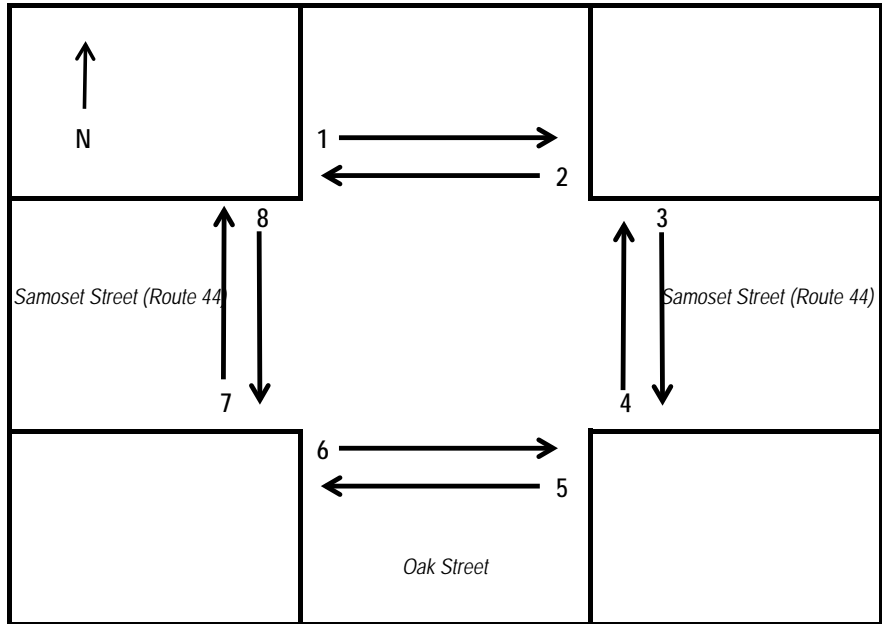
Image 1



# Old Colony Planning Council

## Intersection Bicycle Directional Counting Field Sheet

Community: Plymouth  
 Street: Samoset Street (Route 44)  
 Location: @ Oak Street  
 Weather: Clear Board #: DB-400 (5) Staff: AV Date: 6/8/2011



Interval		1	2	3	4	5	6	7	8
7:00 AM - 7:15 AM	Bikes		4						
7:15 AM - 7:30 AM	Bikes						4		
7:30 AM - 7:45 AM	Bikes								
7:45 AM - 8:00 AM	Bikes								
8:00 AM - 8:15 AM	Bikes								
8:15 AM - 8:30 AM	Bikes								
8:30 AM - 8:45 AM	Bikes								
8:45 AM - 9:00 AM	Bikes								
<b>Total</b>	<b>Bikes</b>	<b>0</b>	<b>4</b>	<b>0</b>	<b>0</b>	<b>0</b>	<b>4</b>	<b>0</b>	<b>0</b>

Comments:  
 \_\_\_\_\_  
 \_\_\_\_\_  
 \_\_\_\_\_  
 \_\_\_\_\_  
 \_\_\_\_\_





**Old Colony Planning Council**

70 School Street  
 Brockton, MA 02301  
 (508) 583-1833  
 www.ocpcrpa.org

Community: Plymouth  
 Weather: Clear  
 Board # & Staff: DB-400 (5) & AV  
 Traffic Control: One Way Stop

File Name : 239\_Samoset(44)&Oak\_PM  
 Site Code : 239  
 Start Date : 6/15/2011  
 Page No : 1

**Groups Printed- 3 - FHWA Class 4 - 13**

Start Time	Samoset Street (Route 44) Westbound				Oak Street Northbound				Samoset Street (Route 44) Eastbound				Int. Total
	Left	Thru	Peds	App. Total	Left	Right	Peds	App. Total	Thru	Right	Peds	App. Total	
Factor	1.0	1.0	1.0		1.0	1.0	1.0		1.0	1.0	1.0		
04:00 PM	4	156	0	160	14	8	4	26	161	32	0	193	379
04:15 PM	5	150	0	155	7	6	0	13	165	60	1	226	394
04:30 PM	9	186	0	195	14	7	0	21	155	44	0	199	415
04:45 PM	8	148	0	156	9	10	0	19	172	45	0	217	392
Total	26	640	0	666	44	31	4	79	653	181	1	835	1580
05:00 PM	12	179	0	191	19	3	0	22	174	31	0	205	418
05:15 PM	7	200	0	207	14	5	0	19	188	46	0	234	460
05:30 PM	9	172	0	181	13	5	0	18	167	36	0	203	402
05:45 PM	8	121	0	129	16	9	0	25	188	35	0	223	377
Total	36	672	0	708	62	22	0	84	717	148	0	865	1657
Grand Total	62	1312	0	1374	106	53	4	163	1370	329	1	1700	3237
Apprch %	4.5	95.5	0		65	32.5	2.5		80.6	19.4	0.1		
Total %	1.9	40.5	0	42.4	3.3	1.6	0.1	5	42.3	10.2	0	52.5	
FHWA Class 1-3	62	1295	0	1357	105	52	0	157	1357	328	0	1685	3199
% FHWA Class 1-3	100	98.7	0	98.8	99.1	98.1	0	96.3	99.1	99.7	0	99.1	98.8
FHWA Class 4	0	0	0	0	0	0	1	1	2	0	1	3	4
% FHWA Class 4	0	0	0	0	0	0	25	0.6	0.1	0	100	0.2	0.1
FHWA Class 5-13	0	17	0	17	1	1	3	5	11	1	0	12	34
% FHWA Class 5-13	0	1.3	0	1.2	0.9	1.9	75	3.1	0.8	0.3	0	0.7	1.1

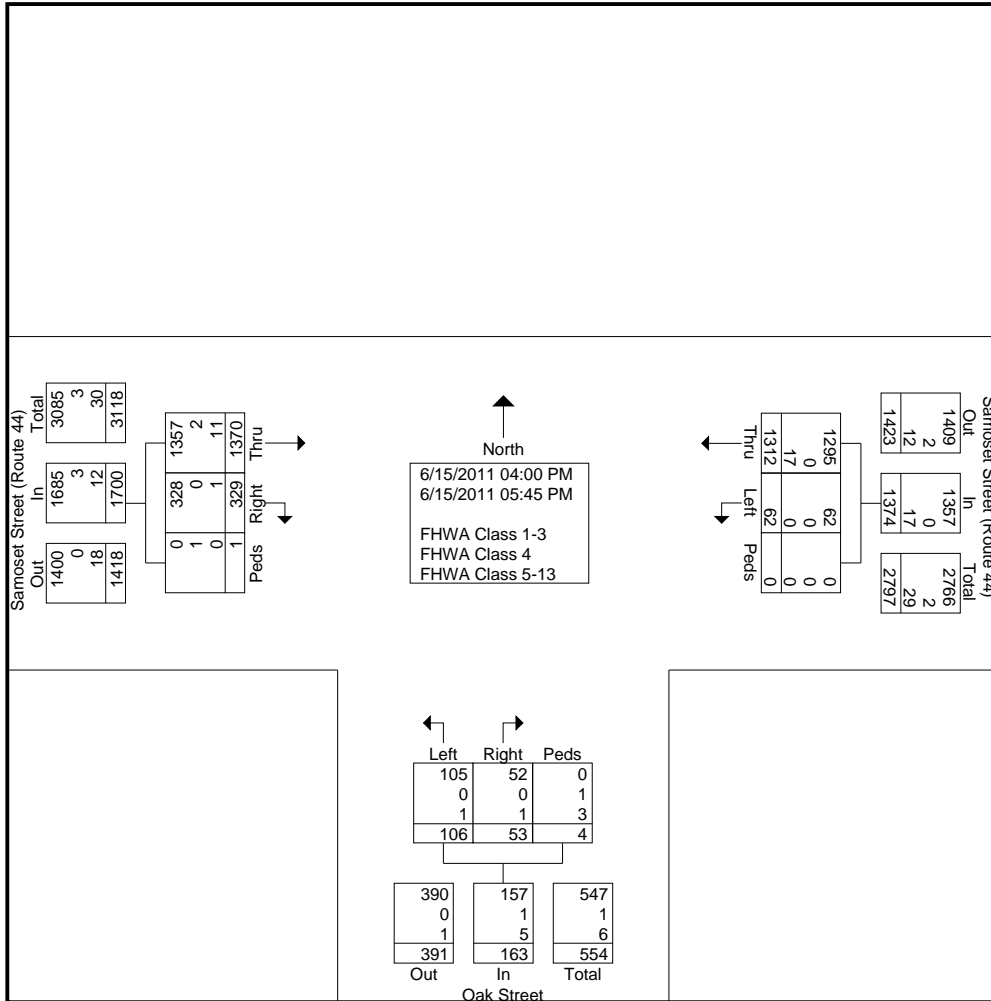


# Old Colony Planning Council

70 School Street  
 Brockton, MA 02301  
 (508) 583-1833  
 www.ocpcrpa.org

Community: Plymouth  
 Weather: Clear  
 Board # & Staff: DB-400 (5) & AV  
 Traffic Control: One Way Stop

File Name : 239\_Samoset(44)&Oak\_PM  
 Site Code : 239  
 Start Date : 6/15/2011  
 Page No : 2



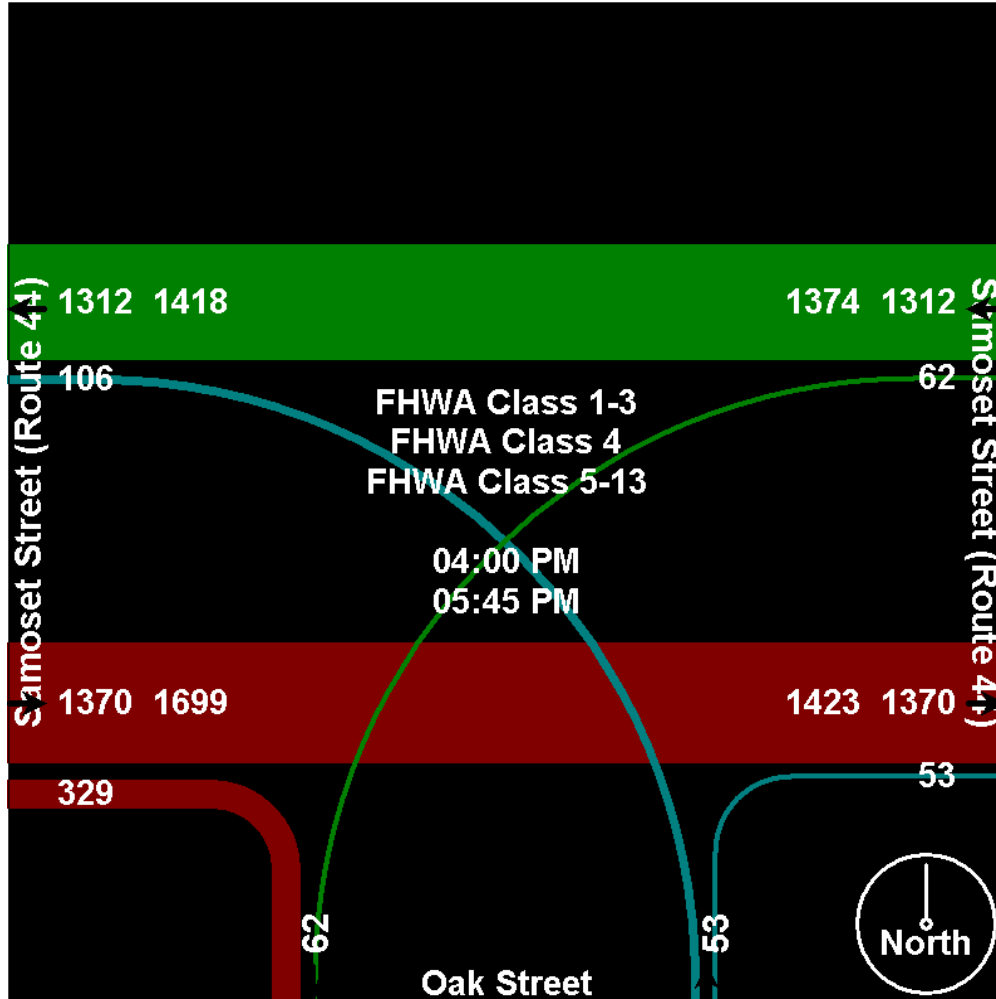


**Old Colony Planning Council**

70 School Street  
Brockton, MA 02301  
(508) 583-1833  
[www.ocpcrpa.org](http://www.ocpcrpa.org)

Community: Plymouth  
Weather: Clear  
Board # & Staff: DB-400 (5) & AV  
Traffic Control: One Way Stop

File Name : 239\_Samoset(44)&Oak\_PM  
Site Code : 239  
Start Date : 6/15/2011  
Page No : 3





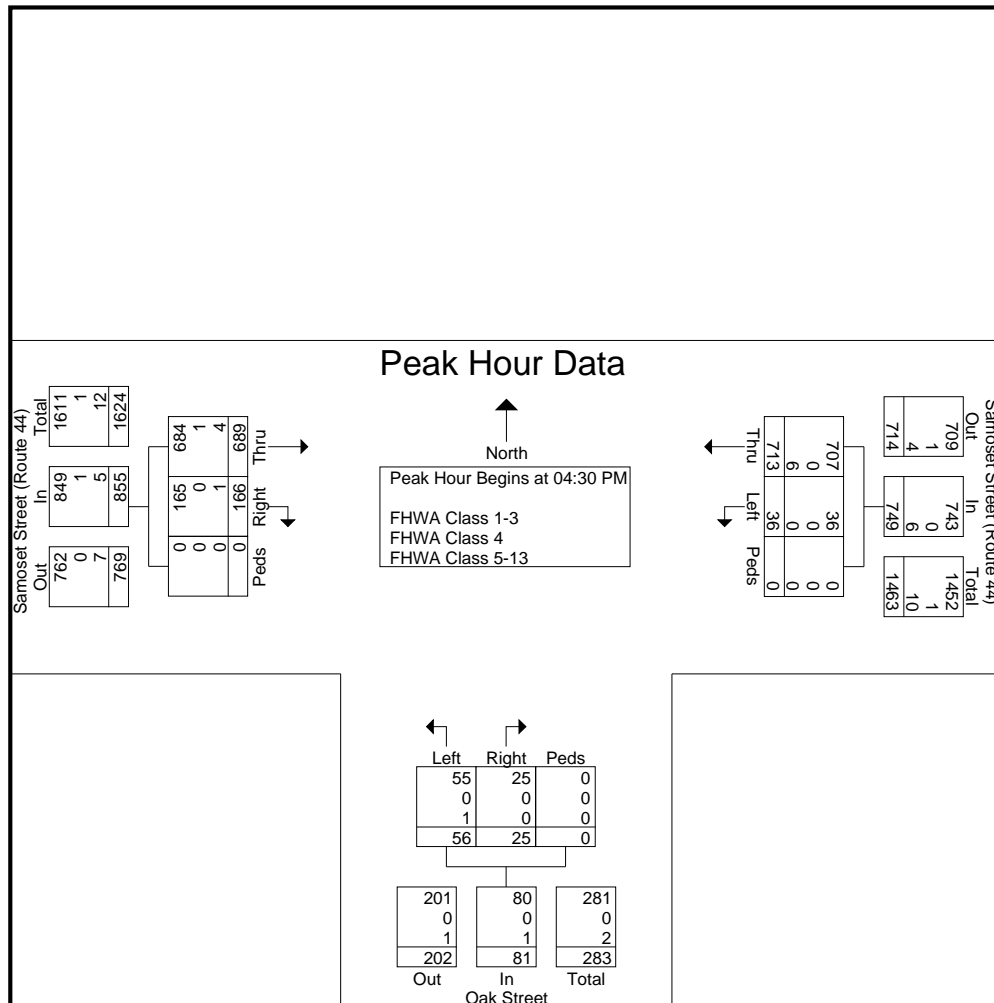
# Old Colony Planning Council

70 School Street  
 Brockton, MA 02301  
 (508) 583-1833  
 www.ocpcrpa.org

Community: Plymouth  
 Weather: Clear  
 Board # & Staff: DB-400 (5) & AV  
 Traffic Control: One Way Stop

File Name : 239\_Samoset(44)&Oak\_PM  
 Site Code : 239  
 Start Date : 6/15/2011  
 Page No : 4

Start Time	Samoset Street (Route 44) Westbound				Oak Street Northbound				Samoset Street (Route 44) Eastbound				Int. Total
	Left	Thru	Peds	App. Total	Left	Right	Peds	App. Total	Thru	Right	Peds	App. Total	
Peak Hour Analysis From 04:00 PM to 05:45 PM - Peak 1 of 1													
Peak Hour for Entire Intersection Begins at 04:30 PM													
04:30 PM	9	186	0	195	14	7	0	21	155	44	0	199	415
04:45 PM	8	148	0	156	9	10	0	19	172	45	0	217	392
05:00 PM	12	179	0	191	19	3	0	22	174	31	0	205	418
05:15 PM	7	200	0	207	14	5	0	19	188	46	0	234	460
Total Volume	36	713	0	749	56	25	0	81	689	166	0	855	1685
% App. Total	4.8	95.2	0		69.1	30.9	0		80.6	19.4	0		
PHF	.750	.891	.000	.905	.737	.625	.000	.920	.916	.902	.000	.913	.916
FHWA Class 1-3	36	707	0	743	55	25	0	80	684	165	0	849	1672
% FHWA Class 1-3	100	99.2	0	99.2	98.2	100	0	98.8	99.3	99.4	0	99.3	99.2
FHWA Class 4	0	0	0	0	0	0	0	0	1	0	0	1	1
% FHWA Class 4	0	0	0	0	0	0	0	0	0.1	0	0	0.1	0.1
FHWA Class 5-13	0	6	0	6	1	0	0	1	4	1	0	5	12
% FHWA Class 5-13	0	0.8	0	0.8	1.8	0	0	1.2	0.6	0.6	0	0.6	0.7





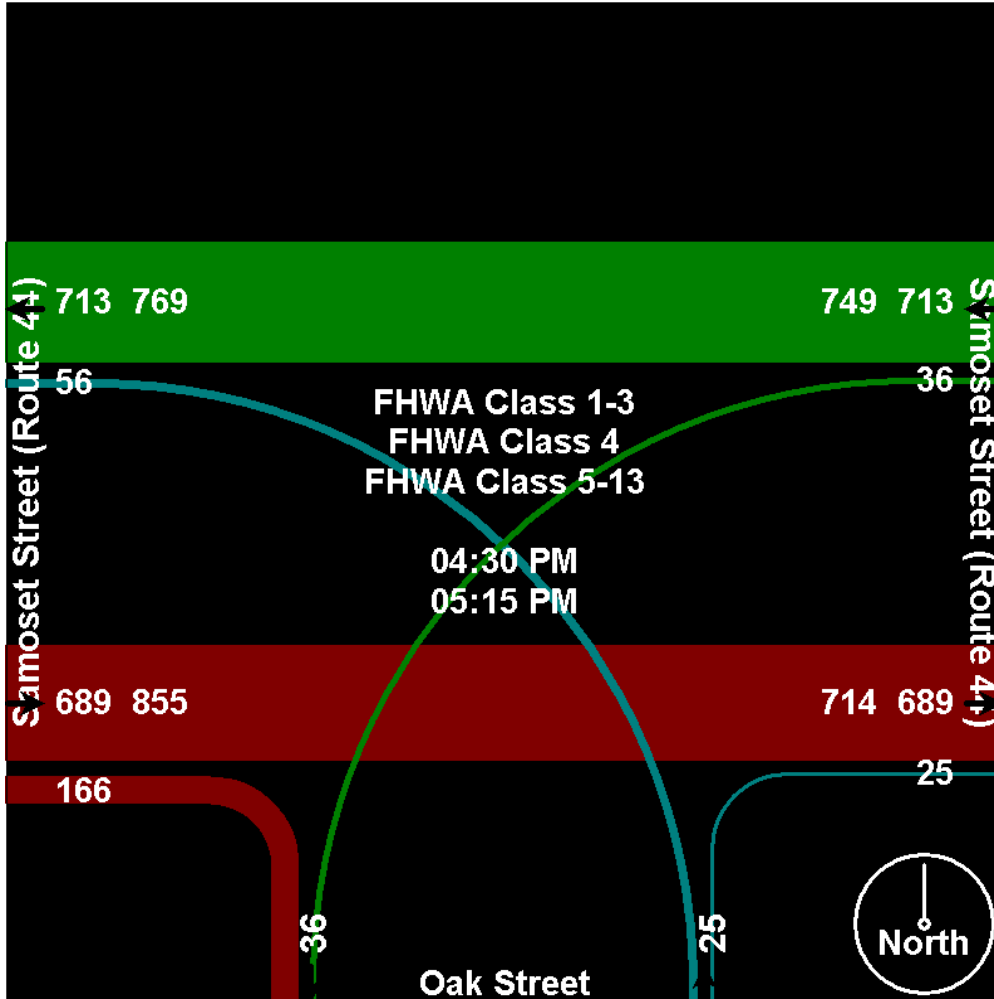


**Old Colony Planning Council**

70 School Street  
Brockton, MA 02301  
(508) 583-1833  
[www.ocpcrpa.org](http://www.ocpcrpa.org)

Community: Plymouth  
Weather: Clear  
Board # & Staff: DB-400 (5) & AV  
Traffic Control: One Way Stop

File Name : 239\_Samoset(44)&Oak\_PM  
Site Code : 239  
Start Date : 6/15/2011  
Page No : 5





**Old Colony Planning Council**

70 School Street  
Brockton, MA 02301  
(508) 583-1833  
[www.ocpcrpa.org](http://www.ocpcrpa.org)

Community: Plymouth  
Weather: Clear  
Board # & Staff: DB-400 (5) & AV  
Traffic Control: One Way Stop

File Name : 239\_Samoset(44)&Oak\_PM  
Site Code : 239  
Start Date : 6/15/2011  
Page No : 6

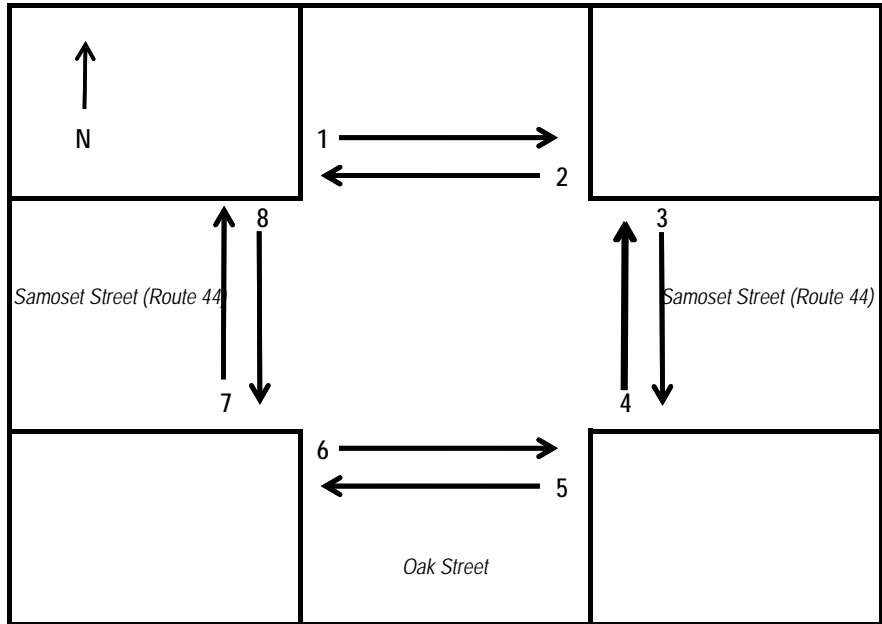
Image 1



# Old Colony Planning Council

## Intersection Bicycle Directional Counting Field Sheet

Community: Plymouth  
 Street: Samoset Street (Route 44)  
 Location: @ Oak Street  
 Weather: Clear Board #: DB-400 (5) Staff: AV Date: 6/8/2011



Interval		1	2	3	4	5	6	7	8
4:00 PM - 4:15 PM	Bikes								
4:15 PM - 4:30 PM	Bikes								
4:30 PM - 4:45 PM	Bikes								
4:45 PM - 5:00 PM	Bikes								
5:00 PM - 5:15 PM	Bikes								
5:15 PM - 5:30 PM	Bikes								
5:30 PM - 5:45 PM	Bikes					1			
5:45 PM - 6:00 PM	Bikes								
<b>Total</b>	<b>Bikes</b>	0	0	0	0	1	0	0	0

Comments:

---



---



---



---



---





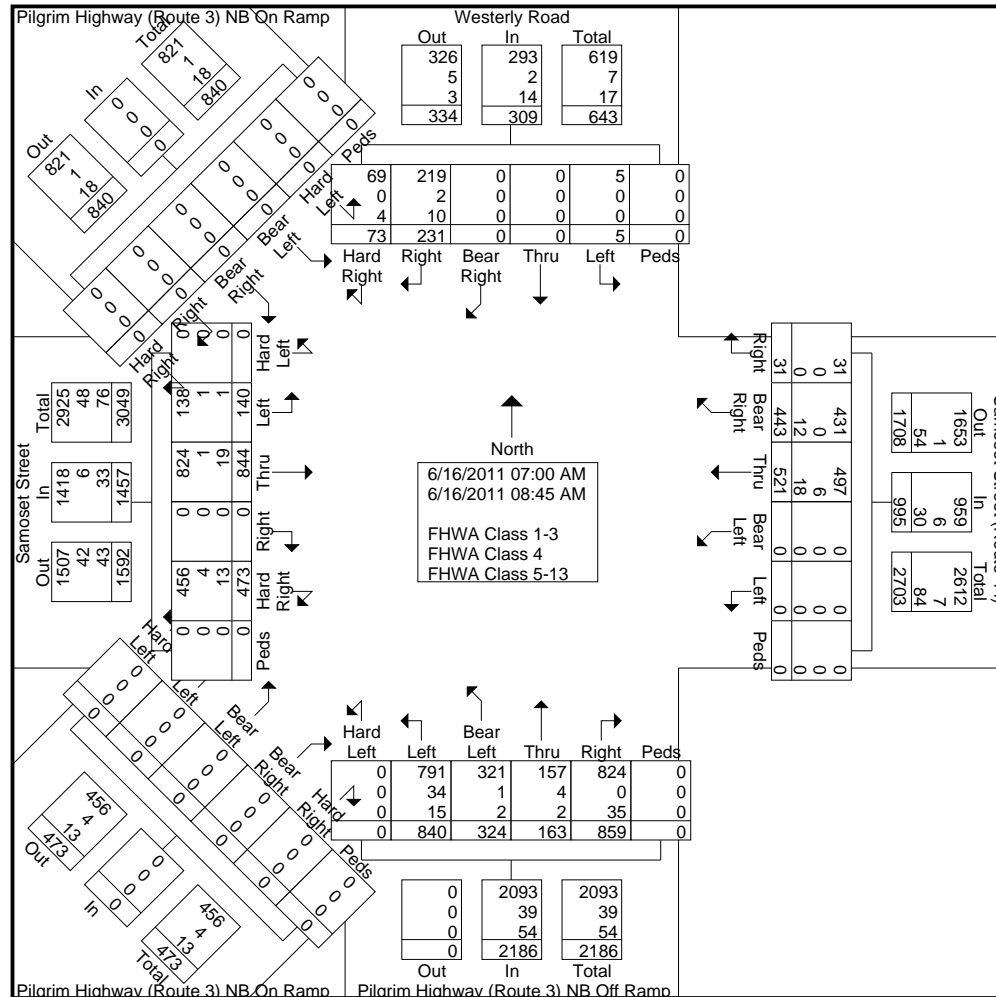


# Old Colony Planning Council

70 School Street  
Brockton, MA 02301  
(508) 583-1833  
[www.ocpcrpa.org](http://www.ocpcrpa.org)

Community: Plymouth  
Weather: Clear  
Board # & Staff: 1,2,4 & AV,CC,KM  
Traffic Control: Signal

File Name : 239\_Samoset(44)&Pilgrim(3)NBRamps\_AM  
Site Code : 239  
Start Date : 6/16/2011  
Page No : 2



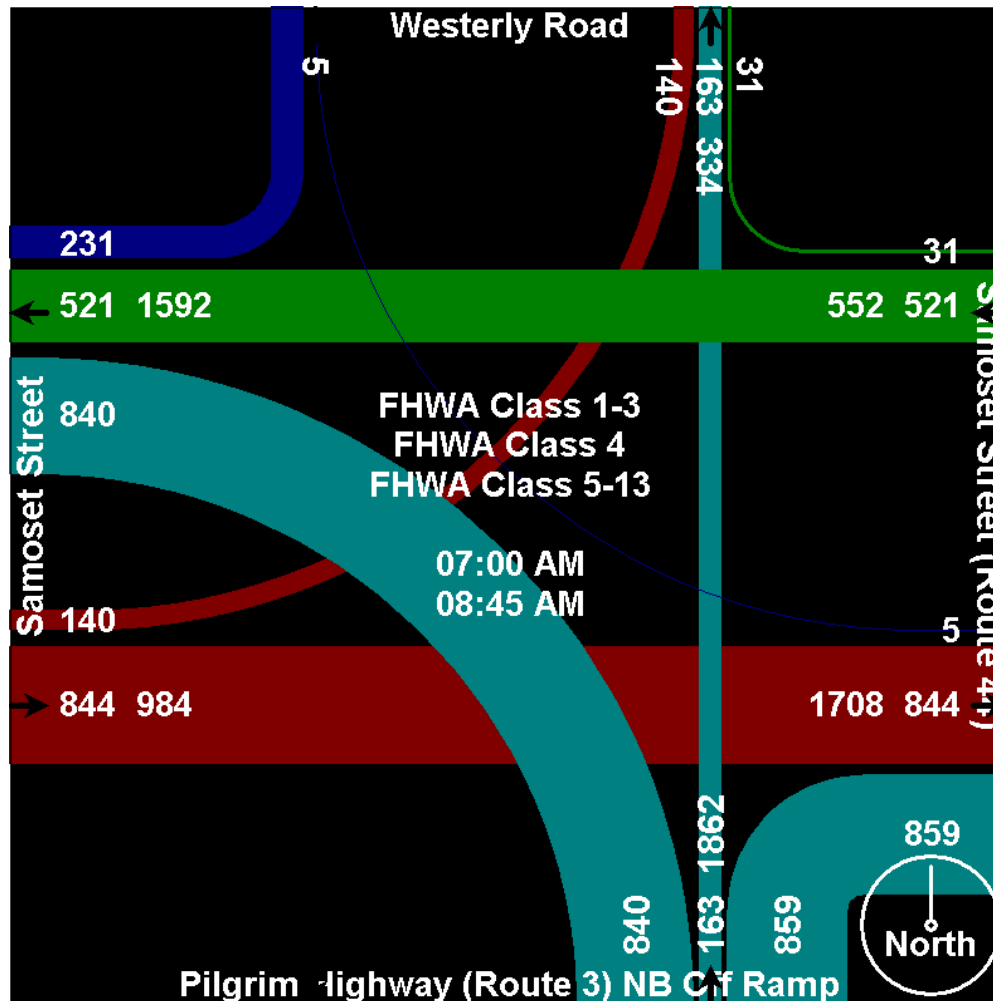


# Old Colony Planning Council

70 School Street  
Brockton, MA 02301  
(508) 583-1833  
[www.ocpcrpa.org](http://www.ocpcrpa.org)

Community: Plymouth  
Weather: Clear  
Board # & Staff: 1,2,4 & AV,CC,KM  
Traffic Control: Signal

File Name : 239\_Samoset(44)&Pilgrim(3)NBRamps\_AM  
Site Code : 239  
Start Date : 6/16/2011  
Page No : 3







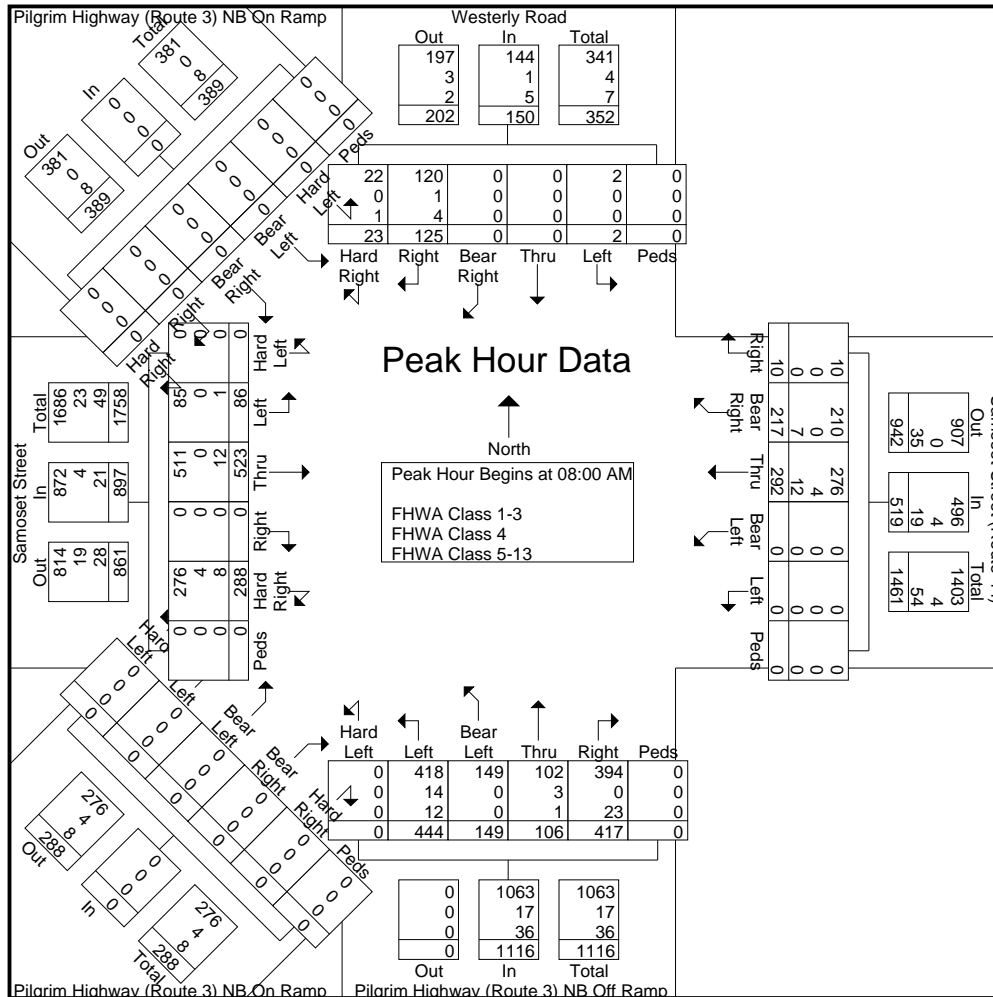


Old Colony Planning Council

70 School Street  
Brockton, MA 02301  
(508) 583-1833  
www.ocpcrpa.org

Community: Plymouth  
Weather: Clear  
Board # & Staff: 1,2,4 & AV,CC,KM  
Traffic Control: Signal

File Name : 239\_Samoset(44)&Pilgrim(3)NBRamps\_AM  
Site Code : 239  
Start Date : 6/16/2011  
Page No : 5



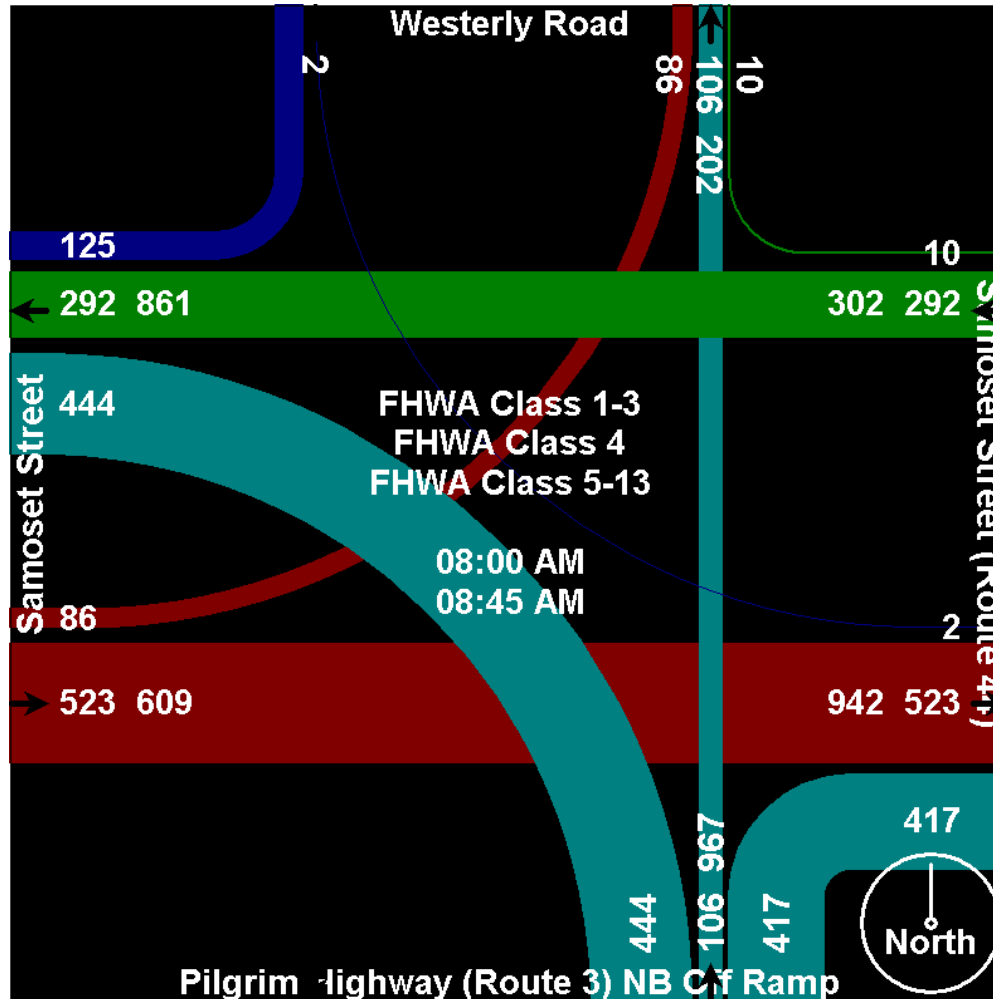


**Old Colony Planning Council**

70 School Street  
Brockton, MA 02301  
(508) 583-1833  
[www.ocpcrpa.org](http://www.ocpcrpa.org)

Community: Plymouth  
Weather: Clear  
Board # & Staff: 1,2,4 & AV,CC,KM  
Traffic Control: Signal

File Name : 239\_Samoset(44)&Pilgrim(3)NBRamps\_AM  
Site Code : 239  
Start Date : 6/16/2011  
Page No : 6






**Old Colony Planning Council**

70 School Street  
Brockton, MA 02301  
(508) 583-1833  
[www.ocpcrpa.org](http://www.ocpcrpa.org)

Community: Plymouth  
Weather: Clear  
Board # & Staff: 1,2,4 & AV,CC,KM  
Traffic Control: Signal

File Name : 239\_Samoset(44)&Pilgrim(3)NBRamps\_AM  
Site Code : 239  
Start Date : 6/16/2011  
Page No : 7

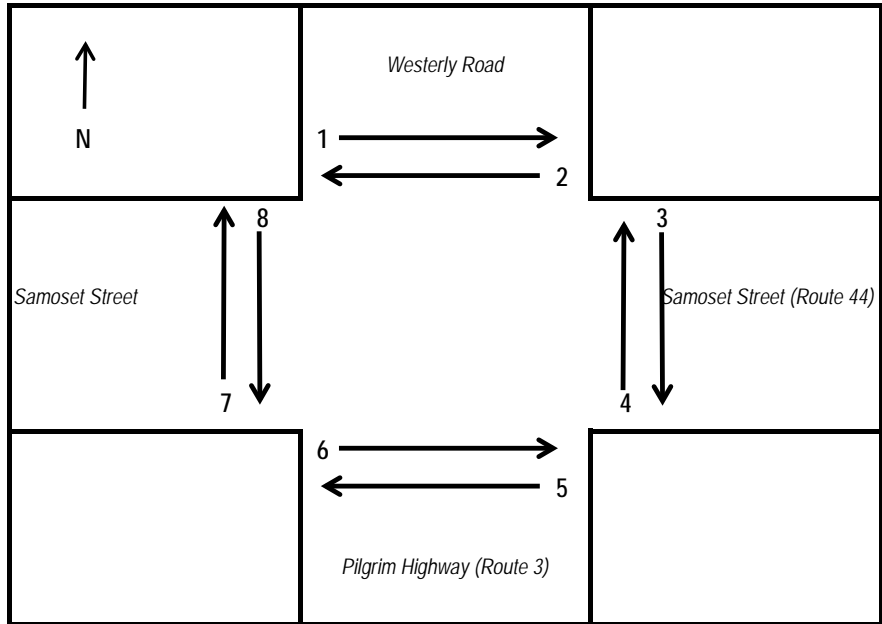
Image 1



# Old Colony Planning Council

## Intersection Bicycle Directional Counting Field Sheet

Community: Plymouth  
 Street: Samoset Street (Route 44)  
 Location: @ Pilgrim Highway (Route 3) NB Ramps  
 Weather: Clear Board #: 1,2,4 Staff: AV,CC,KM Date: 6/16/2011



Interval		1	2	3	4	5	6	7	8
7:00 AM - 7:15 AM	Bikes								
7:15 AM - 7:30 AM	Bikes								
7:30 AM - 7:45 AM	Bikes								
7:45 AM - 8:00 AM	Bikes								
8:00 AM - 8:15 AM	Bikes								
8:15 AM - 8:30 AM	Bikes								
8:30 AM - 8:45 AM	Bikes								
8:45 AM - 9:00 AM	Bikes								
<b>Total</b>	<b>Bikes</b>	<b>0</b>	<b>0</b>	<b>0</b>	<b>0</b>	<b>0</b>	<b>0</b>	<b>0</b>	<b>0</b>

Comments:

No bikes recorded during TMC  
 \_\_\_\_\_  
 \_\_\_\_\_  
 \_\_\_\_\_  
 \_\_\_\_\_

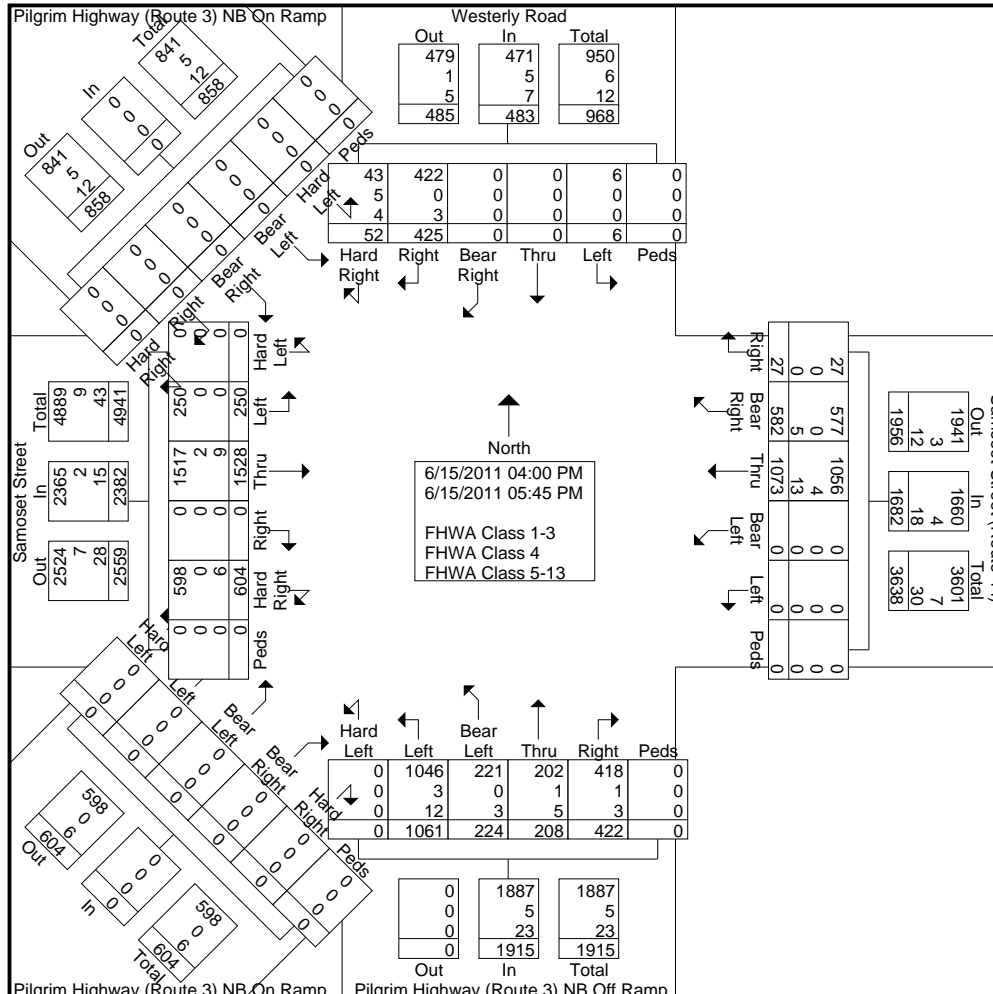




**Old Colony Planning Council**  
 70 School Street  
 Brockton, MA 02301  
 (508) 583-1833  
 www.ocpcrpa.org

Community: Plymouth  
 Weather: Clear  
 Board # & Staff: 1,2,4 & CC,JC,RG  
 Traffic Control: Signal

File Name : 239\_Samoset(44)&Pilgrim(3)NBRamps\_PM  
 Site Code : 239  
 Start Date : 6/15/2011  
 Page No : 2



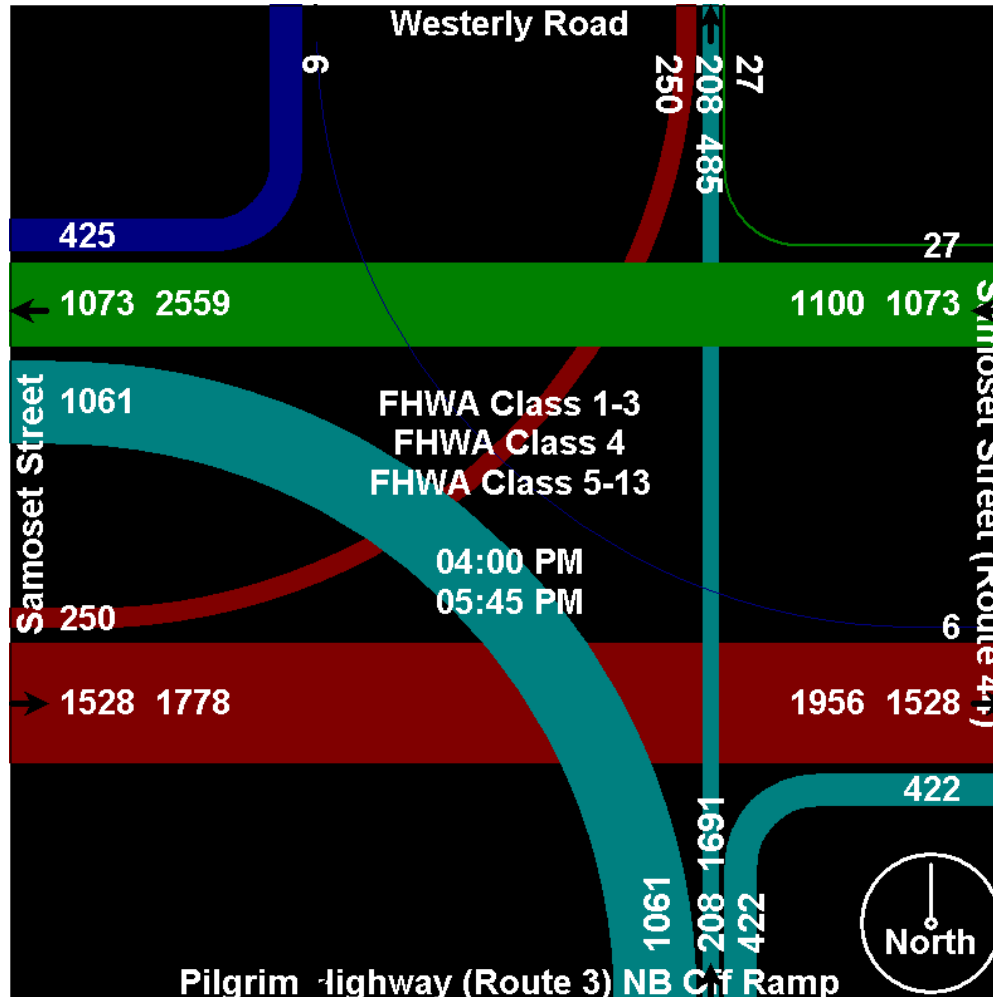


**Old Colony Planning Council**

70 School Street  
Brockton, MA 02301  
(508) 583-1833  
[www.ocpcrpa.org](http://www.ocpcrpa.org)

Community: Plymouth  
Weather: Clear  
Board # & Staff: 1,2,4 & CC,JC,RG  
Traffic Control: Signal

File Name : 239\_Samoset(44)&Pilgrim(3)NBRamps\_PM  
Site Code : 239  
Start Date : 6/15/2011  
Page No : 3





**Old Colony Planning Council**

70 School Street  
 Brockton, MA 02301  
 (508) 583-1833  
 www.ocpcrpa.org

Community: Plymouth  
 Weather: Clear  
 Board # & Staff: 1,2,4 & CC,JC,RG  
 Traffic Control: Signal

File Name : 239\_Samoset(44)&Pilgrim(3)NBRamps\_PM  
 Site Code : 239  
 Start Date : 6/15/2011  
 Page No : 4

Start Time	Westerly Road Southbound							Samoset Street (Route 44) Westbound							Pilgrim Highway (Route 3) NB Off Ramp Northbound							Pilgrim Highway (Route 3) NB On Ramp							Samoset Street Eastbound							Pilgrim Highway (Route 3) NB On Ramp							Int. Total																						
	Left	Thru	Bear Right	Right	Hard Right	Peds	App. Total	Left	Bear Left	Thru	Bear Right	Right	Peds	App. Total	Hard Left	Left	Bear Left	Thru	Right	Peds	App. Total	Hard Left	Left	Bear Left	Bear Right	Hard Right	Peds	App. Total	Hard Left	Left	Thru	Right	Hard Right	Peds	App. Total	Hard Left	Bear Left	Bear Right	Right	Hard Right	Peds	App. Total																							
Peak Hour Analysis From 04:00 PM to 05:45 PM - Peak 1 of 1																																																																	
Peak Hour for Entire Intersection Begins at 04:30 PM																																																																	
04:30 PM	0	0	0	55	7			149			2		228	131																																																			
04:45 PM	0	0	0	36	6	0	42	0	0	134	71	0	0	205	0	148	25	35	66	0	274	0	0	0	0	0	0	0	0	0	29	17	7	0	63	0	269	0	0	0	0	0	0	0	0	0	0	0	0	0	0	0	0	0	0	790									
05:00 PM	0	0	0	70	6	0	76	0	0	14	80	2	0	227	0	11	35	20	44	0	214	0	0	0	0	0	0	0	0	0	0	30	191	0	77	0	298	0	0	0	0	0	0	0	0	0	0	0	0	0	0	0	0	0	0	0	815								
05:15 PM	1	0	0	74	5	0	80	0	0	136	80	1	0	217	0	135	36	22	59	0	252	0	0	0	0	0	0	0	0	0	0	44	188	0	81	0	313	0	0	0	0	0	0	0	0	0	0	0	0	0	0	0	0	0	0	0	0	862							
Total Volume	1	0	0	235	24	0	260	0	0	564	308	5	0	877	0	529	113	106	222	0	970	0	0	0	0	0	0	0	0	0	0	137	738	0	305	0	1180	0	0	0	0	0	0	0	0	0	0	0	0	0	0	0	0	0	0	0	0	3287							
% App. Total	0.4	0	0	90.4	9.2	0		0	0	64.3	35.1	0.6	0		0	54.5	11.6	10.9	22.9	0		0	0	0	0	0	0	0	0	0	0	11.6	62.5	0	25.8	0		0	0	0	0	0	0	0	0	0	0	0	0	0	0	0	0	0	0	0	0								
PHF	.250	.000	.000	.794	.857	.000	.813	.000	.000	.946	.963	.625	.000	.962	.000	.894	.785	.757	.841	.000	.885	.000	.000	.000	.000	.000	.000	.000	.000	.000	.000	.778	.966	.000	.908	.000	.942	.000	.000	.000	.000	.000	.000	.000	.000	.000	.000	.000	.000	.000	.000	.000	.000	.000	.000	.000	.953								
FHWA Class 1-3	1	0	0	23	3	0	254	0	0	55	30	7	6	5	0	868	0	51	11	10	22	9	2	1	0	0	952	0	0	0	0	0	0	0	0	0	0	0	13	73	4	30	1	117	0	0	0	0	0	0	0	0	0	0	0	0	0	0	0	0	0	0	0	0	324
% FHWA Class 1-3	10	0	0	99	83	0	97.7	0	0	98	99	10	0	0	99.0	0	98	99	95	99	.1	.1	.3	.1	0	98.1	0	0	0	0	0	0	0	0	0	0	0	10	99	0	98	0	99.3	0	0	0	0	0	0	0	0	0	0	0	0	0	0	0	0	0	0	0	0	98.8	
FHWA Class 4	0	0	0	0	1	0	1	0	0	1	0	0	0	1	0	3	0	1	1	0	5	0	0	0	0	0	0	0	0	0	0	0	1	0	0	0	0	1	0	0	0	0	0	0	0	0	0	0	0	0	0	0	0	0	0	0	0	0	8						
% FHWA Class 4	0	0	0	0	4.	0	0.4	0	0	0.	0	0	0	0	0.1	0	0.	0	0.	0.	0	0.5	0	0	0	0	0	0	0	0	0	0	0	0	0	0	0	0	0.1	0	0	0	0	0	0	0	0	0	0	0	0	0	0	0	0	0	0	0	0	0.2					
FHWA Class 5-13	0	0	0	2	3	0	5	0	0	6	2	0	0	8	0	7	1	4	1	0	13	0	0	0	0	0	0	0	0	0	0	0	3	0	4	0	7	0	0	0	0	0	0	0	0	0	0	0	0	0	0	0	0	0	0	0	0	0	33						
% FHWA Class 5-13	0	0	0	0.	12	0	1.9	0	0	1.	0.	0	0	0.9	0	1.	0.	3.	0.	0	1.3	0	0	0	0	0	0	0	0	0	0	0	0	0	0	0	0	0.6	0	0	0	0	0	0	0	0	0	0	0	0	0	0	0	0	0	0	0	0	0	1.0					



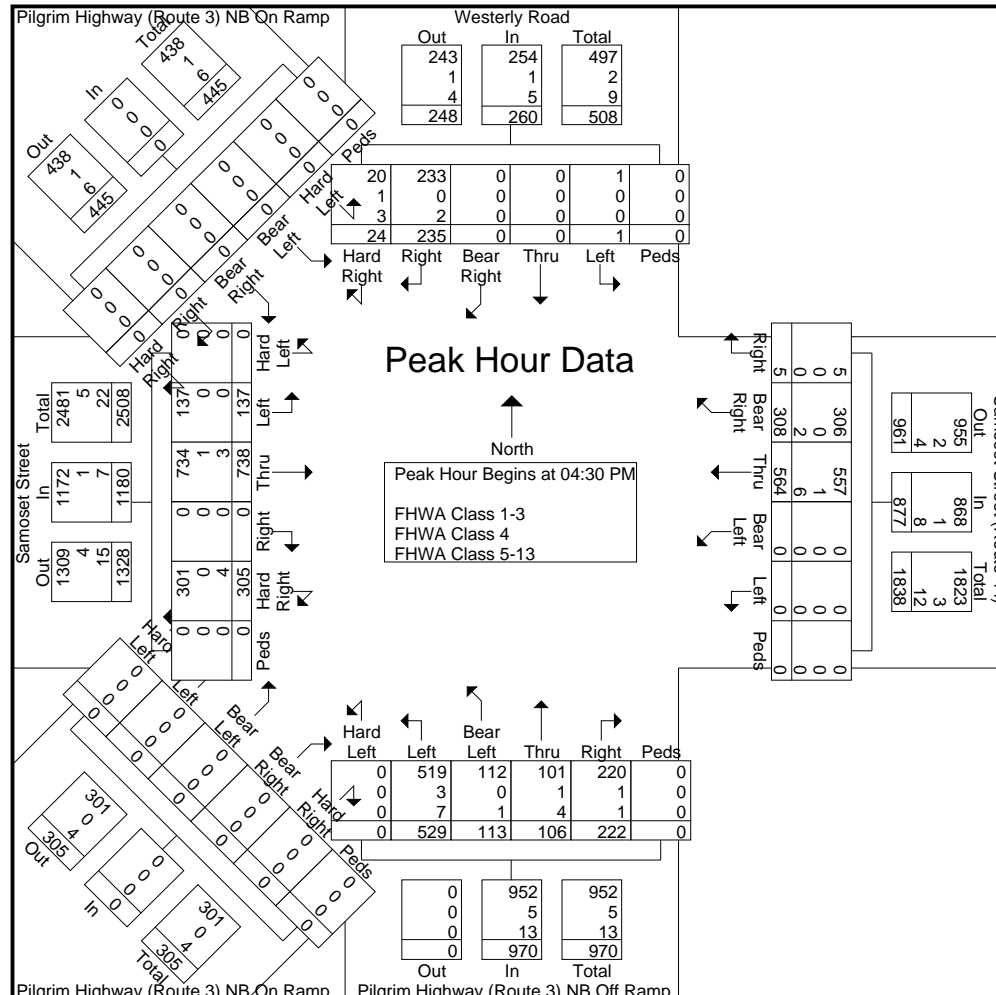


**Old Colony Planning Council**

70 School Street  
 Brockton, MA 02301  
 (508) 583-1833  
 www.ocpcrpa.org

Community: Plymouth  
 Weather: Clear  
 Board # & Staff: 1,2,4 & CC,JC,RG  
 Traffic Control: Signal

File Name : 239\_Samoset(44)&Pilgrim(3)NBRamps\_PM  
 Site Code : 239  
 Start Date : 6/15/2011  
 Page No : 5



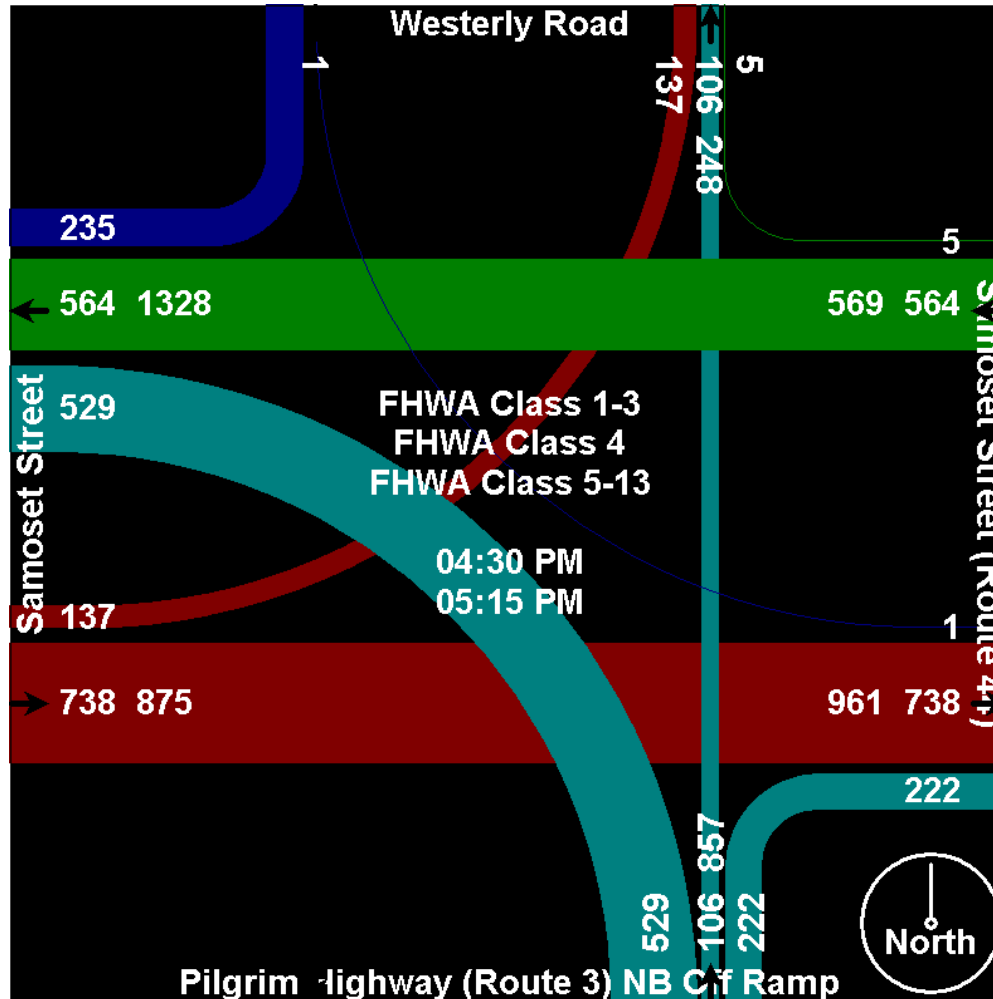


**Old Colony Planning Council**

70 School Street  
Brockton, MA 02301  
(508) 583-1833  
[www.ocpcrpa.org](http://www.ocpcrpa.org)

Community: Plymouth  
Weather: Clear  
Board # & Staff: 1,2,4 & CC,JC,RG  
Traffic Control: Signal

File Name : 239\_Samoset(44)&Pilgrim(3)NBRamps\_PM  
Site Code : 239  
Start Date : 6/15/2011  
Page No : 6






**Old Colony Planning Council**

70 School Street  
Brockton, MA 02301  
(508) 583-1833  
[www.ocpcrpa.org](http://www.ocpcrpa.org)

Community: Plymouth  
Weather: Clear  
Board # & Staff: 1,2,4 & CC,JC,RG  
Traffic Control: Signal

File Name : 239\_Samoset(44)&Pilgrim(3)NBRamps\_PM  
Site Code : 239  
Start Date : 6/15/2011  
Page No : 7

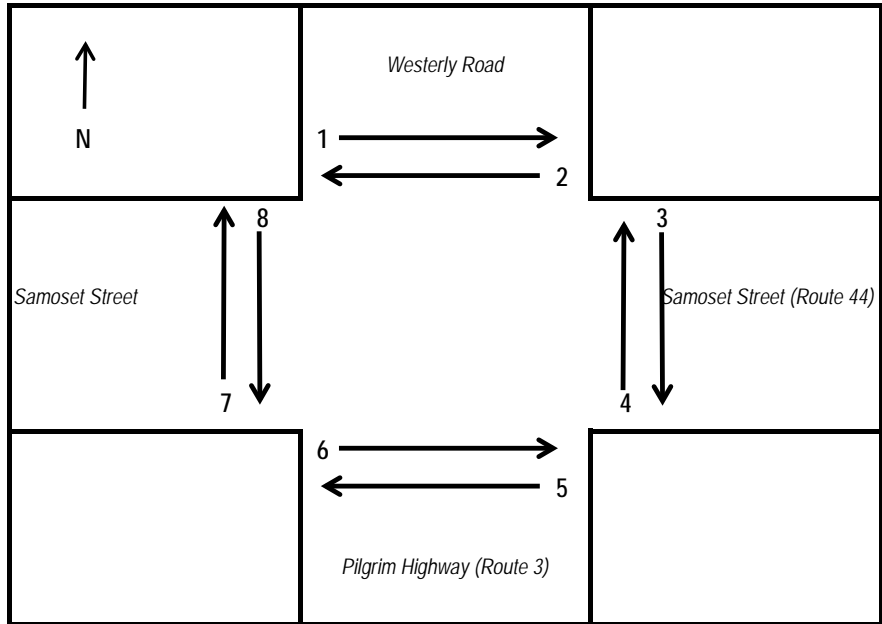
Image 1



# Old Colony Planning Council

## Intersection Bicycle Directional Counting Field Sheet

Community: Plymouth  
 Street: Samoset Street (Route 44)  
 Location: @ Pilgrim Highway (Route 3) NB Ramps  
 Weather: Clear Board #: 1,2,4 Staff: CC,JC,RG Date: 6/15/2011



Interval		1	2	3	4	5	6	7	8
4:00 PM - 4:15 PM	Bikes								
4:15 PM - 4:30 PM	Bikes								
4:30 PM - 4:45 PM	Bikes								
4:45 PM - 5:00 PM	Bikes								
5:00 PM - 5:15 PM	Bikes								
5:15 PM - 5:30 PM	Bikes								
5:30 PM - 5:45 PM	Bikes								
5:45 PM - 6:00 PM	Bikes								
<b>Total</b>	<b>Bikes</b>	<b>0</b>	<b>0</b>	<b>0</b>	<b>0</b>	<b>0</b>	<b>0</b>	<b>0</b>	<b>0</b>

Comments:

No bikes recorded during TMC



**Old Colony Planning Council**  
 70 School Street  
 Brockton, MA 02301  
 (508) 583-1833  
[www.ocpcrpa.org](http://www.ocpcrpa.org)

Community: Plymouth  
 Weather: Clear  
 Board # & Staff: DB-400 (3) & BH  
 Traffic Control: Two Way Stop

File Name : 239\_Samoset(44)&Standish\_AM  
 Site Code : 239  
 Start Date : 6/15/2011  
 Page No : 1

**Groups Printed- 3 - FHWA Class 4 - 13**

Start Time	Standish Avenue Southbound					Samoset Street (Route 44) Westbound					Chestnut Street Northbound					Samoset Street (Route 44) Eastbound					Int. Total
	Left	Thru	Right	Peds	App. Total	Left	Thru	Right	Peds	App. Total	Left	Thru	Right	Peds	App. Total	Left	Thru	Right	Peds	App. Total	
Factor	1.0	1.0	1.0	1.0		1.0	1.0	1.0	1.0		1.0	1.0	1.0	1.0		1.0	1.0	1.0	1.0		
07:00 AM	12	0	10	0	22	0	71	4	0	75	5	0	0	0	5	11	83	0	0	94	196
07:15 AM	5	1	5	0	11	0	58	14	0	72	2	0	0	0	2	7	62	0	0	69	154
07:30 AM	6	1	18	0	25	0	80	4	0	84	4	1	0	0	5	6	116	1	0	123	237
07:45 AM	6	2	9	0	17	0	105	3	0	108	2	2	0	0	4	11	159	1	0	171	300
Total	29	4	42	0	75	0	314	25	0	339	13	3	0	0	16	35	420	2	0	457	887
08:00 AM	2	1	12	0	15	0	81	8	0	89	1	1	0	0	2	18	120	0	0	138	244
08:15 AM	11	2	12	3	28	0	87	11	0	98	3	1	0	0	4	13	162	2	0	177	307
08:30 AM	9	1	27	0	37	1	87	11	0	99	0	2	0	0	2	14	168	0	0	182	320
08:45 AM	11	0	21	3	35	1	89	9	0	99	0	1	0	0	1	19	204	2	0	225	360
Total	33	4	72	6	115	2	344	39	0	385	4	5	0	0	9	64	654	4	0	722	1231
Grand Total	62	8	114	6	190	2	658	64	0	724	17	8	0	0	25	99	1074	6	0	1179	2118
Apprch %	32.6	4.2	60	3.2		0.3	90.9	8.8	0		68	32	0	0		8.4	91.1	0.5	0		
Total %	2.9	0.4	5.4	0.3	9	0.1	31.1	3	0	34.2	0.8	0.4	0	0	1.2	4.7	50.7	0.3	0	55.7	
FHWA Class 1-3	60	8	112	0	180	2	636	62	0	700	17	8	0	0	25	97	1055	6	0	1158	2063
% FHWA Class 1-3	96.8	100	98.2	0	94.7	100	96.7	96.9	0	96.7	100	100	0	0	100	98	98.2	100	0	98.2	97.4
FHWA Class 4	0	0	1	3	4	0	6	1	0	7	0	0	0	0	0	0	6	0	0	6	17
% FHWA Class 4	0	0	0.9	50	2.1	0	0.9	1.6	0	1	0	0	0	0	0	0	0.6	0	0	0.5	0.8
FHWA Class 5-13	2	0	1	3	6	0	16	1	0	17	0	0	0	0	0	2	13	0	0	15	38
% FHWA Class 5-13	3.2	0	0.9	50	3.2	0	2.4	1.6	0	2.3	0	0	0	0	0	2	1.2	0	0	1.3	1.8

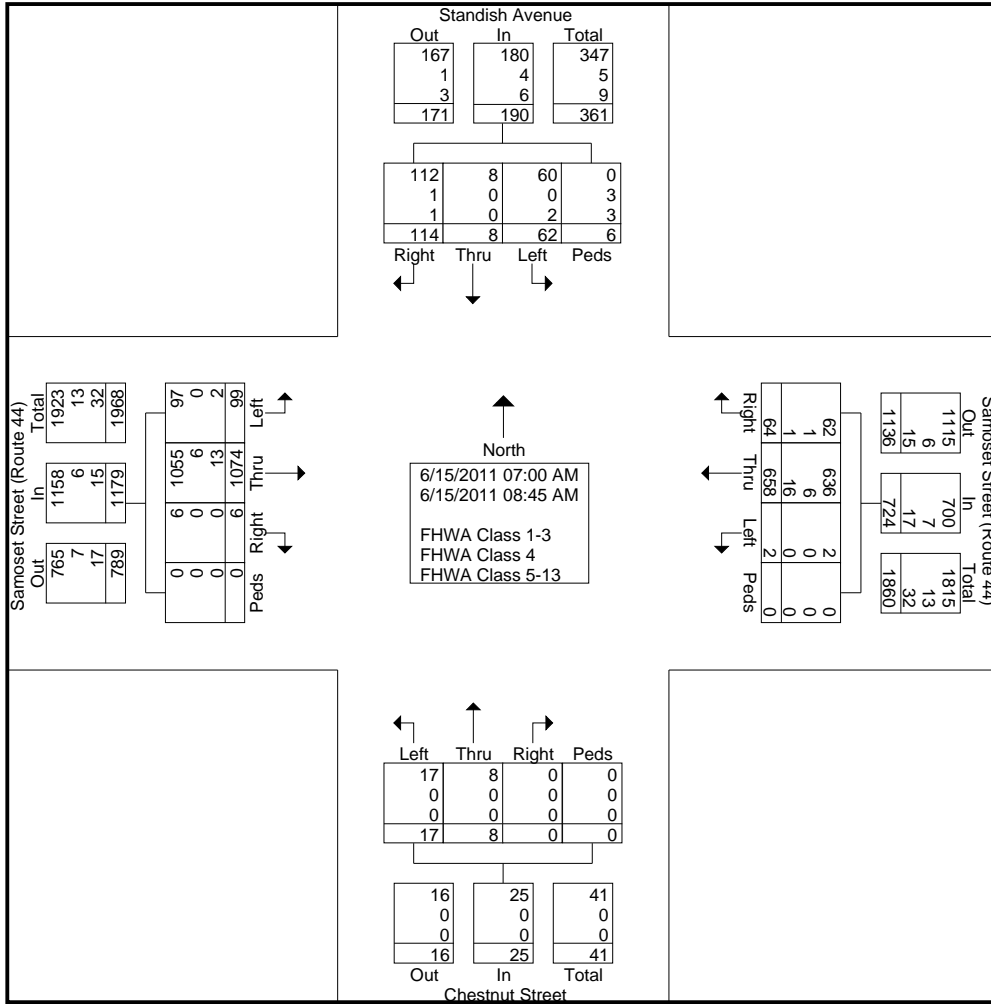


# Old Colony Planning Council

70 School Street  
 Brockton, MA 02301  
 (508) 583-1833  
 www.ocpcrpa.org

Community: Plymouth  
 Weather: Clear  
 Board # & Staff: DB-400 (3) & BH  
 Traffic Control: Two Way Stop

File Name : 239\_Samoset(44)&Standish\_AM  
 Site Code : 239  
 Start Date : 6/15/2011  
 Page No : 2



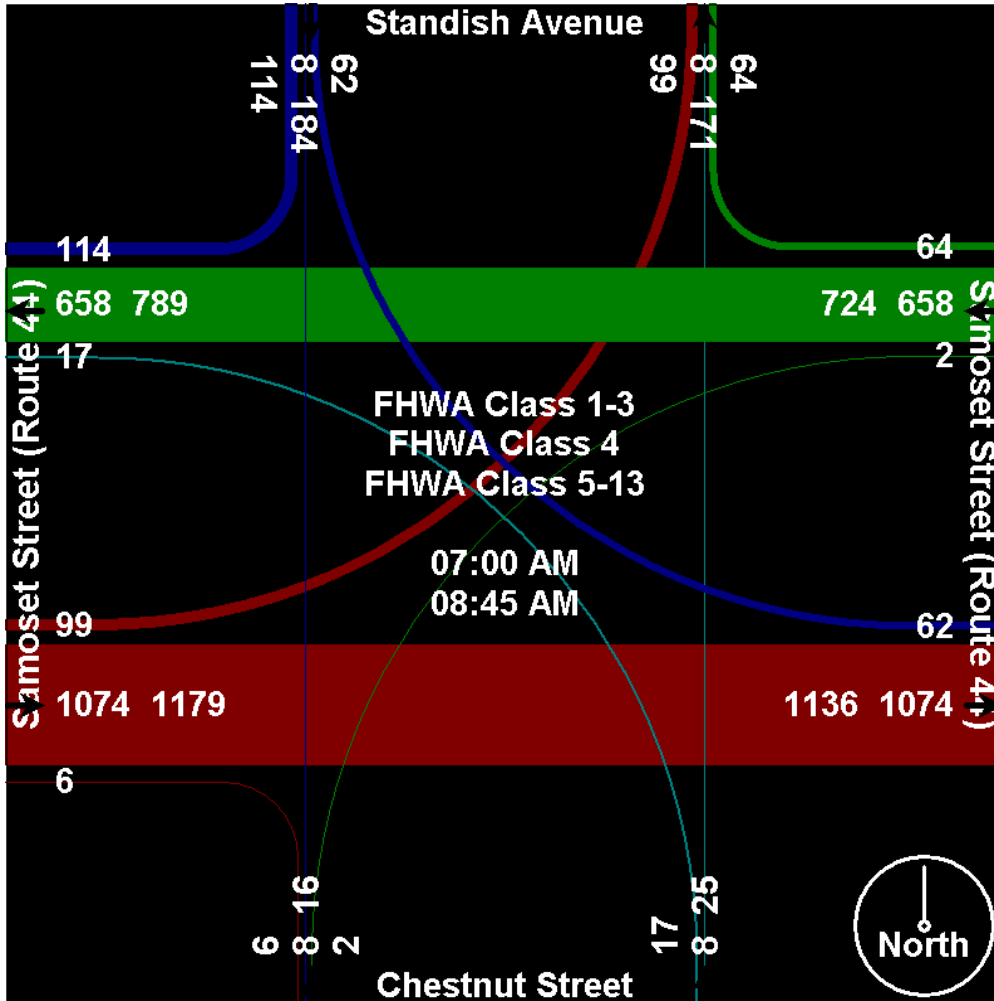


**Old Colony Planning Council**

70 School Street  
Brockton, MA 02301  
(508) 583-1833  
[www.ocpcrpa.org](http://www.ocpcrpa.org)

Community: Plymouth  
Weather: Clear  
Board # & Staff: DB-400 (3) & BH  
Traffic Control: Two Way Stop

File Name : 239\_Samoset(44)&Standish\_AM  
Site Code : 239  
Start Date : 6/15/2011  
Page No : 3





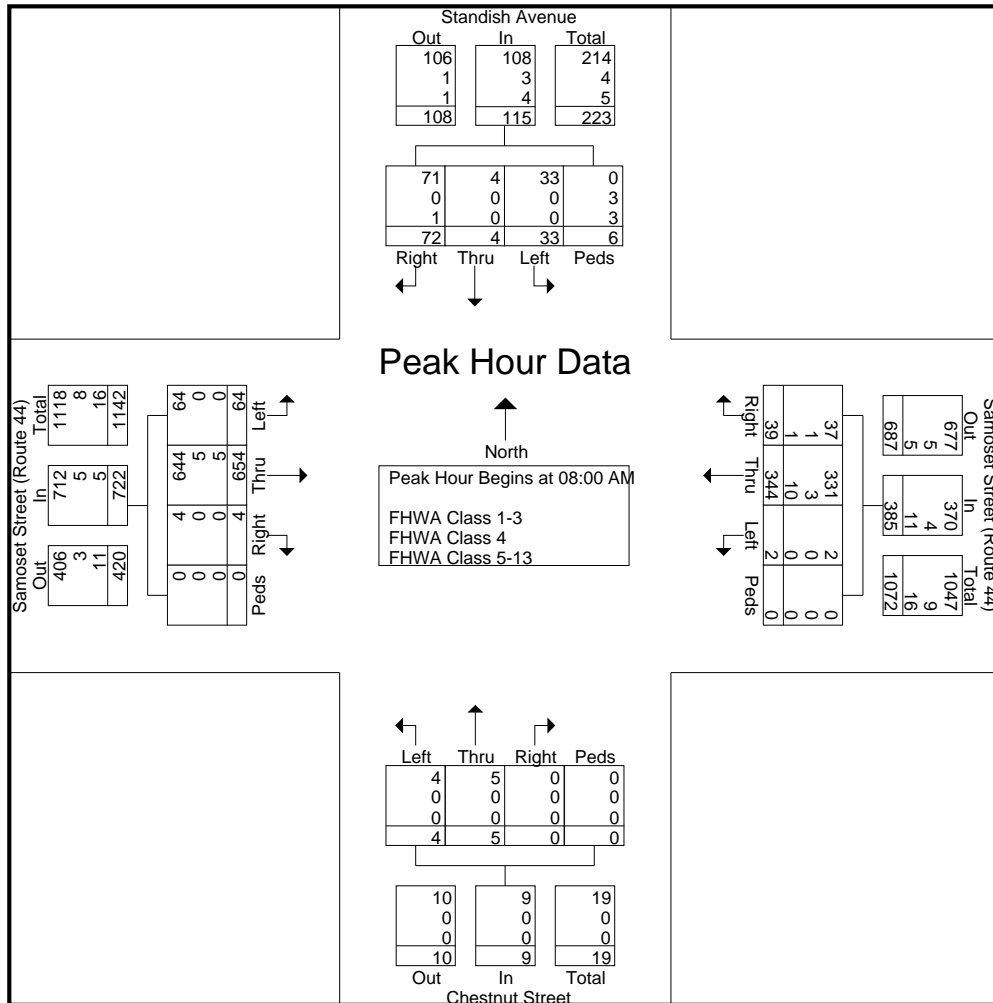
# Old Colony Planning Council

70 School Street  
 Brockton, MA 02301  
 (508) 583-1833  
 www.ocpcrpa.org

Community: Plymouth  
 Weather: Clear  
 Board # & Staff: DB-400 (3) & BH  
 Traffic Control: Two Way Stop

File Name : 239\_Samoset(44)&Standish\_AM  
 Site Code : 239  
 Start Date : 6/15/2011  
 Page No : 4

Start Time	Standish Avenue Southbound					Samoset Street (Route 44) Westbound					Chestnut Street Northbound					Samoset Street (Route 44) Eastbound					Int. Total
	Left	Thru	Right	Peds	App. Total	Left	Thru	Right	Peds	App. Total	Left	Thru	Right	Peds	App. Total	Left	Thru	Right	Peds	App. Total	
Peak Hour Analysis From 07:00 AM to 08:45 AM - Peak 1 of 1																					
Peak Hour for Entire Intersection Begins at 08:00 AM																					
08:00 AM	2	1	12	0	15	0	81	8	0	89	1	1	0	0	2	18	120	0	0	138	244
08:15 AM	<b>11</b>	<b>2</b>	12	<b>3</b>	28	0	87	<b>11</b>	0	98	<b>3</b>	1	0	0	<b>4</b>	13	162	<b>2</b>	0	177	307
08:30 AM	9	1	<b>27</b>	0	<b>37</b>	<b>1</b>	87	11	0	<b>99</b>	0	<b>2</b>	0	2	14	168	0	0	182	320	
08:45 AM	11	0	21	3	35	1	<b>89</b>	9	0	99	0	1	0	1	<b>19</b>	<b>204</b>	2	0	<b>225</b>	<b>360</b>	
Total Volume	33	4	72	6	115	2	344	39	0	385	4	5	0	0	9	64	654	4	0	722	1231
% App. Total	28.7	3.5	62.6	5.2		0.5	89.4	10.1	0		44.4	55.6	0	0		8.9	90.6	0.6	0		
PHF	.750	.500	.667	.500	.777	.500	.966	.886	.000	.972	.333	.625	.000	.000	.563	.842	.801	.500	.000	.802	.855
FHWA Class 1-3	33	4	71	0	108	2	331	37	0	370	4	5	0	0	9	64	644	4	0	712	1199
% FHWA Class 1-3	100	100	98.6	0	93.9	100	96.2	94.9	0	96.1	100	100	0	0	100	100	98.5	100	0	98.6	97.4
FHWA Class 4	0	0	0	3	3	0	3	1	0	4	0	0	0	0	0	0	5	0	0	5	12
% FHWA Class 4	0	0	0	50.0	2.6	0	0.9	2.6	0	1.0	0	0	0	0	0	0	0.8	0	0	0.7	1.0
FHWA Class 5-13	0	0	1	3	4	0	10	1	0	11	0	0	0	0	0	0	5	0	0	5	20
% FHWA Class 5-13	0	0	1.4	50.0	3.5	0	2.9	2.6	0	2.9	0	0	0	0	0	0	0.8	0	0	0.7	1.6





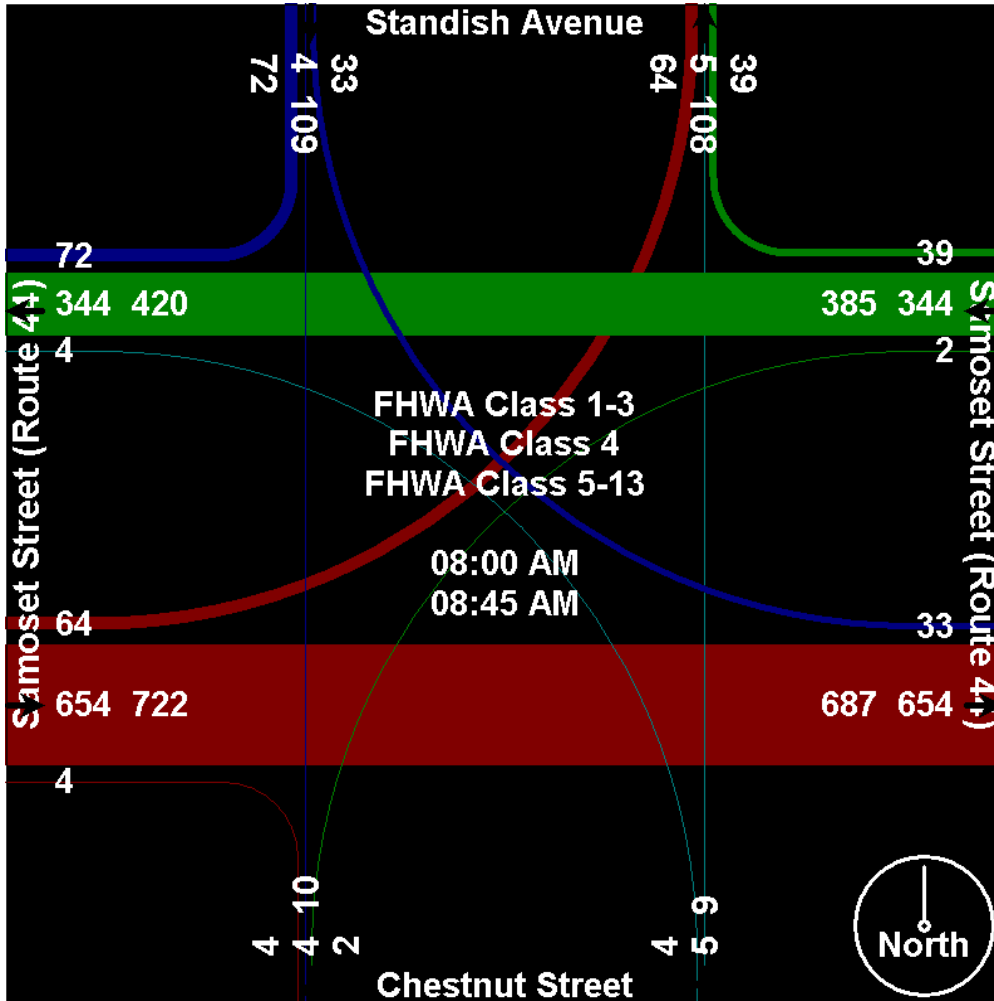


**Old Colony Planning Council**

70 School Street  
Brockton, MA 02301  
(508) 583-1833  
[www.ocpcrpa.org](http://www.ocpcrpa.org)

Community: Plymouth  
Weather: Clear  
Board # & Staff: DB-400 (3) & BH  
Traffic Control: Two Way Stop

File Name : 239\_Samoset(44)&Standish\_AM  
Site Code : 239  
Start Date : 6/15/2011  
Page No : 5





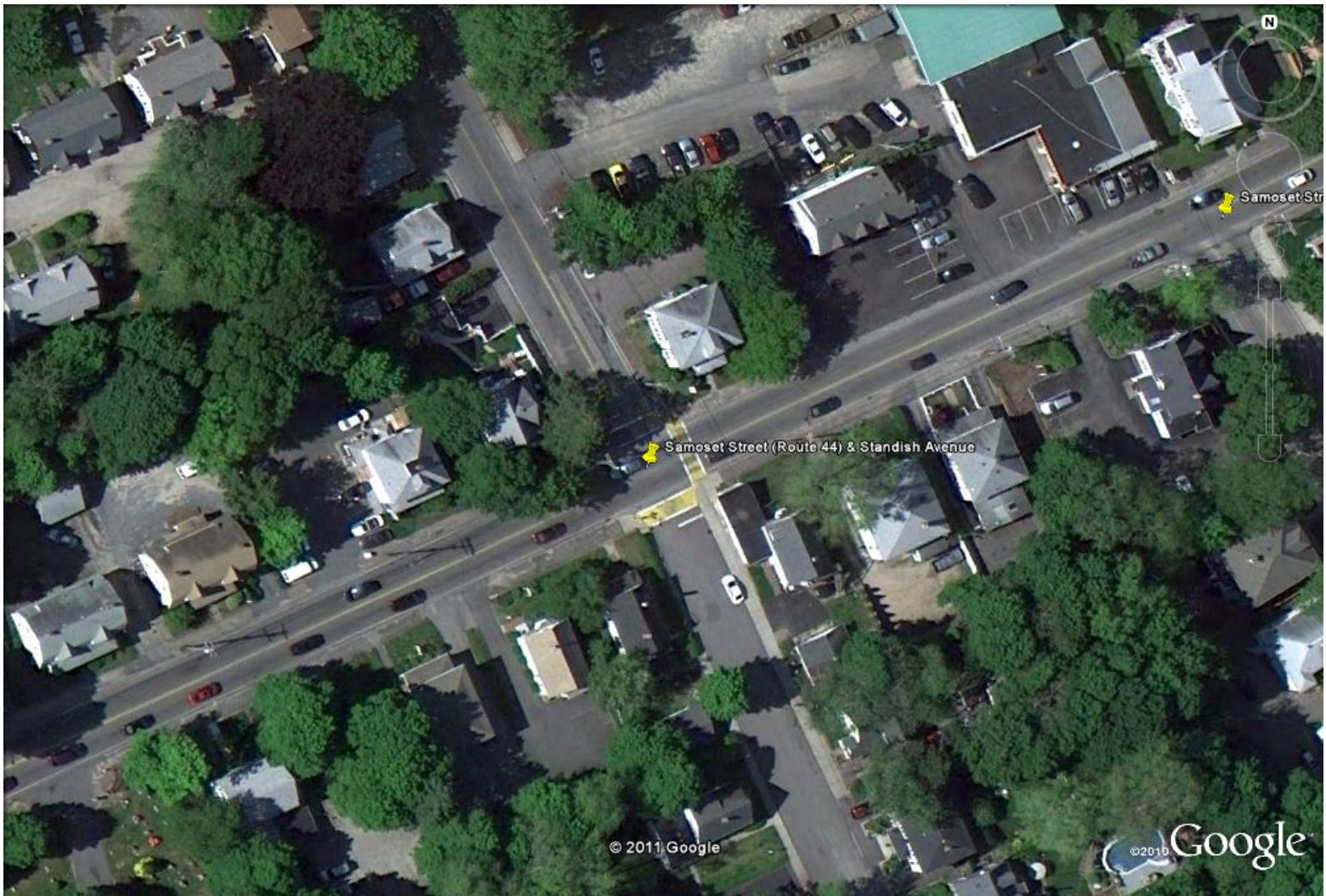
**Old Colony Planning Council**

70 School Street  
Brockton, MA 02301  
(508) 583-1833  
[www.ocpcrpa.org](http://www.ocpcrpa.org)

Community: Plymouth  
Weather: Clear  
Board # & Staff: DB-400 (3) & BH  
Traffic Control: Two Way Stop

File Name : 239\_Samoset(44)&Standish\_AM  
Site Code : 239  
Start Date : 6/15/2011  
Page No : 6

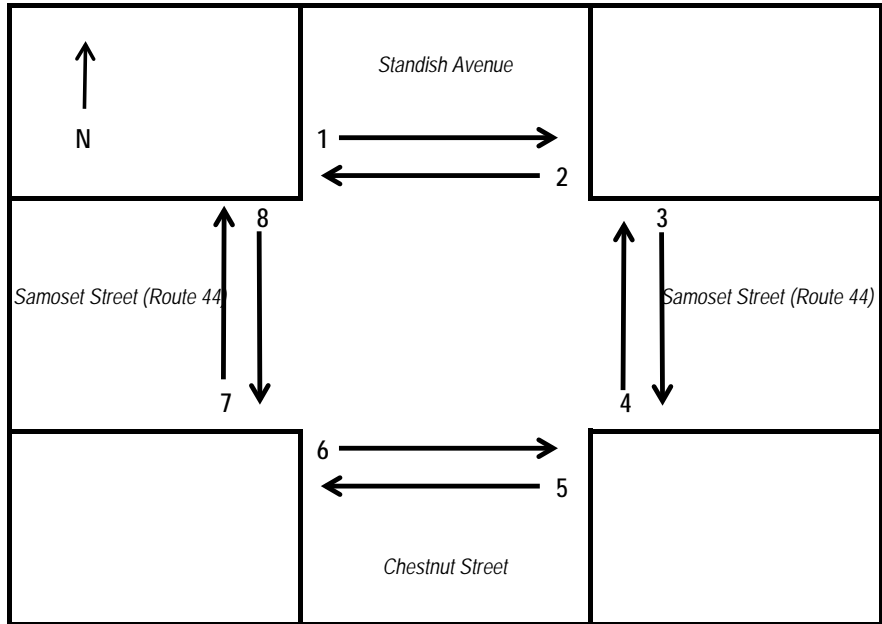
Image 1



# Old Colony Planning Council

## Intersection Bicycle Directional Counting Field Sheet

Community: Plymouth  
 Street: Samoset Street (Route 44)  
 Location: @ Standish Avenue / Chestnut Street  
 Weather: Clear Board #: DB-400 (3) Staff: BH Date: 6/15/2011



Interval		1	2	3	4	5	6	7	8
7:00 AM - 7:15 AM	Bikes		4				4		
7:15 AM - 7:30 AM	Bikes								
7:30 AM - 7:45 AM	Bikes								
7:45 AM - 8:00 AM	Bikes								
8:00 AM - 8:15 AM	Bikes								
8:15 AM - 8:30 AM	Bikes								
8:30 AM - 8:45 AM	Bikes								
8:45 AM - 9:00 AM	Bikes								
<b>Total</b>	<b>Bikes</b>	<b>0</b>	<b>4</b>	<b>0</b>	<b>0</b>	<b>0</b>	<b>4</b>	<b>0</b>	<b>0</b>

Comments:  
 \_\_\_\_\_  
 \_\_\_\_\_  
 \_\_\_\_\_  
 \_\_\_\_\_  
 \_\_\_\_\_





# Old Colony Planning Council

70 School Street  
 Brockton, MA 02301  
 (508) 583-1833  
 www.ocpcrpa.org

Community: Plymouth  
 Weather: Clear  
 Board # & Staff: DB-400 (3) & BH  
 Traffic Control: Two Way Stop

File Name : 239\_Samoset(44)&Standish\_PM  
 Site Code : 239  
 Start Date : 6/15/2011  
 Page No : 1

### Groups Printed- 3 - FHWA Class 4 - 13

Start Time	Standish Avenue Southbound					Samoset Street (Route 44) Westbound					Chestnut Street Northbound					Samoset Street (Route 44) Eastbound					Int. Total
	Left	Thru	Right	Peds	App. Total	Left	Thru	Right	Peds	App. Total	Left	Thru	Right	Peds	App. Total	Left	Thru	Right	Peds	App. Total	
04:00 PM	8	1	13	2	24	0	167	8	2	177	1	0	1	1	3	24	188	2	0	214	418
04:15 PM	13	1	16	2	32	0	142	10	2	154	1	0	0	0	1	14	206	4	0	224	411
04:30 PM	17	3	14	1	35	0	202	9	0	211	1	1	1	0	3	22	184	2	0	208	457
04:45 PM	16	4	21	0	41	0	155	8	2	165	3	0	1	0	4	23	198	3	0	224	434
Total	54	9	64	5	132	0	666	35	6	707	6	1	3	1	11	83	776	11	0	870	1720
05:00 PM	11	2	13	1	27	0	184	8	1	193	0	0	0	0	0	19	193	4	0	216	436
05:15 PM	14	4	26	0	44	1	206	12	0	219	3	1	1	0	5	13	221	3	0	237	505
05:30 PM	11	2	25	0	38	1	167	7	0	175	0	1	1	0	2	28	193	4	0	225	440
05:45 PM	18	2	15	4	39	0	123	10	0	133	0	0	0	0	0	23	204	1	0	228	400
Total	54	10	79	5	148	2	680	37	1	720	3	2	2	0	7	83	811	12	0	906	1781
Grand Total	108	19	143	10	280	2	1346	72	7	1427	9	3	5	1	18	166	1587	23	0	1776	3501
Apprch %	38.6	6.8	51.1	3.6		0.1	94.3	5	0.5		50	16.7	27.8	5.6		9.3	89.4	1.3	0		
Total %	3.1	0.5	4.1	0.3	8	0.1	38.4	2.1	0.2	40.8	0.3	0.1	0.1	0	0.5	4.7	45.3	0.7	0	50.7	
FHWA Class 1-3	108	19	143	0	270	2	1337	71	0	1410	9	3	5	0	17	164	1579	23	0	1766	3463
% FHWA Class 1-3	100	100	100	0	96.4	100	99.3	98.6	0	98.8	100	100	100	0	94.4	98.8	99.5	100	0	99.4	98.9
FHWA Class 4	0	0	0	5	5	0	1	0	5	6	0	0	0	1	1	0	1	0	0	1	13
% FHWA Class 4	0	0	0	50	1.8	0	0.1	0	71.4	0.4	0	0	0	100	5.6	0	0.1	0	0	0.1	0.4
FHWA Class 5-13	0	0	0	5	5	0	8	1	2	11	0	0	0	0	0	2	7	0	0	9	25
% FHWA Class 5-13	0	0	0	50	1.8	0	0.6	1.4	28.6	0.8	0	0	0	0	0	1.2	0.4	0	0	0.5	0.7

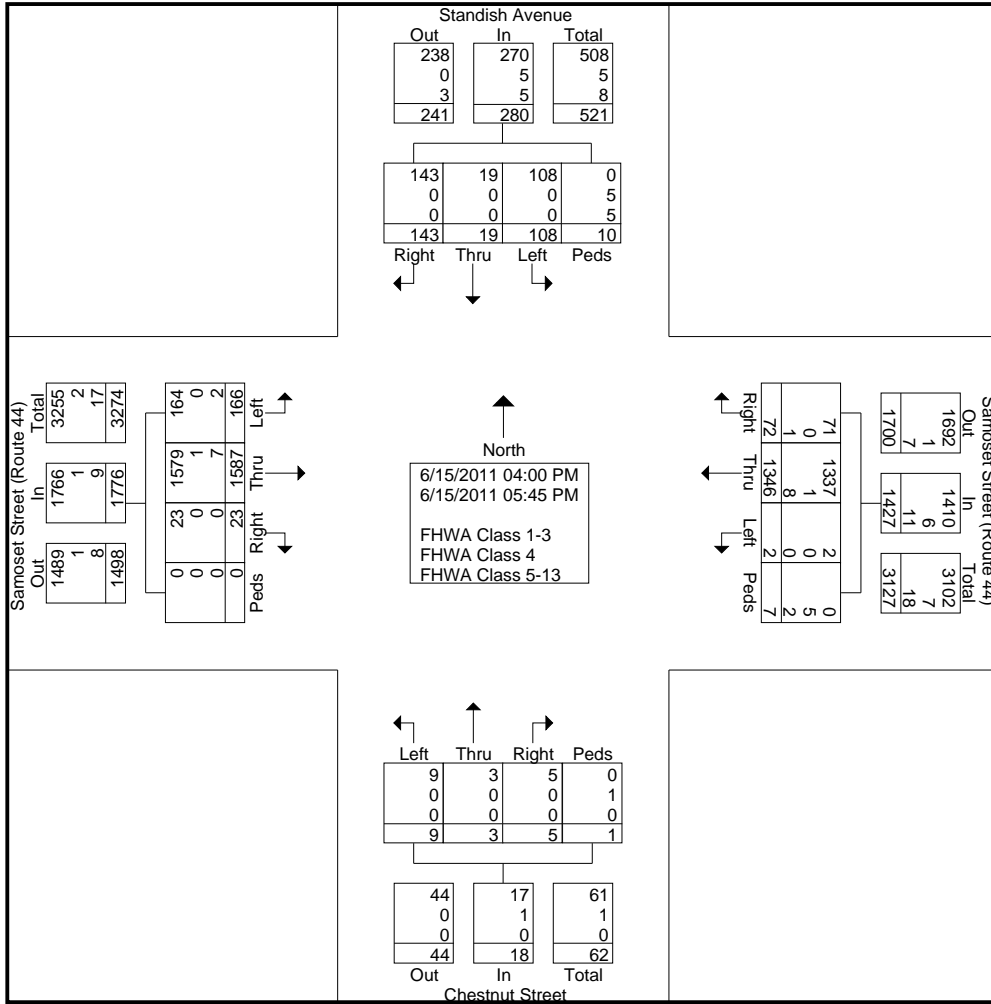


# Old Colony Planning Council

70 School Street  
 Brockton, MA 02301  
 (508) 583-1833  
 www.ocpcrpa.org

Community: Plymouth  
 Weather: Clear  
 Board # & Staff: DB-400 (3) & BH  
 Traffic Control: Two Way Stop

File Name : 239\_Samoset(44)&Standish\_PM  
 Site Code : 239  
 Start Date : 6/15/2011  
 Page No : 2



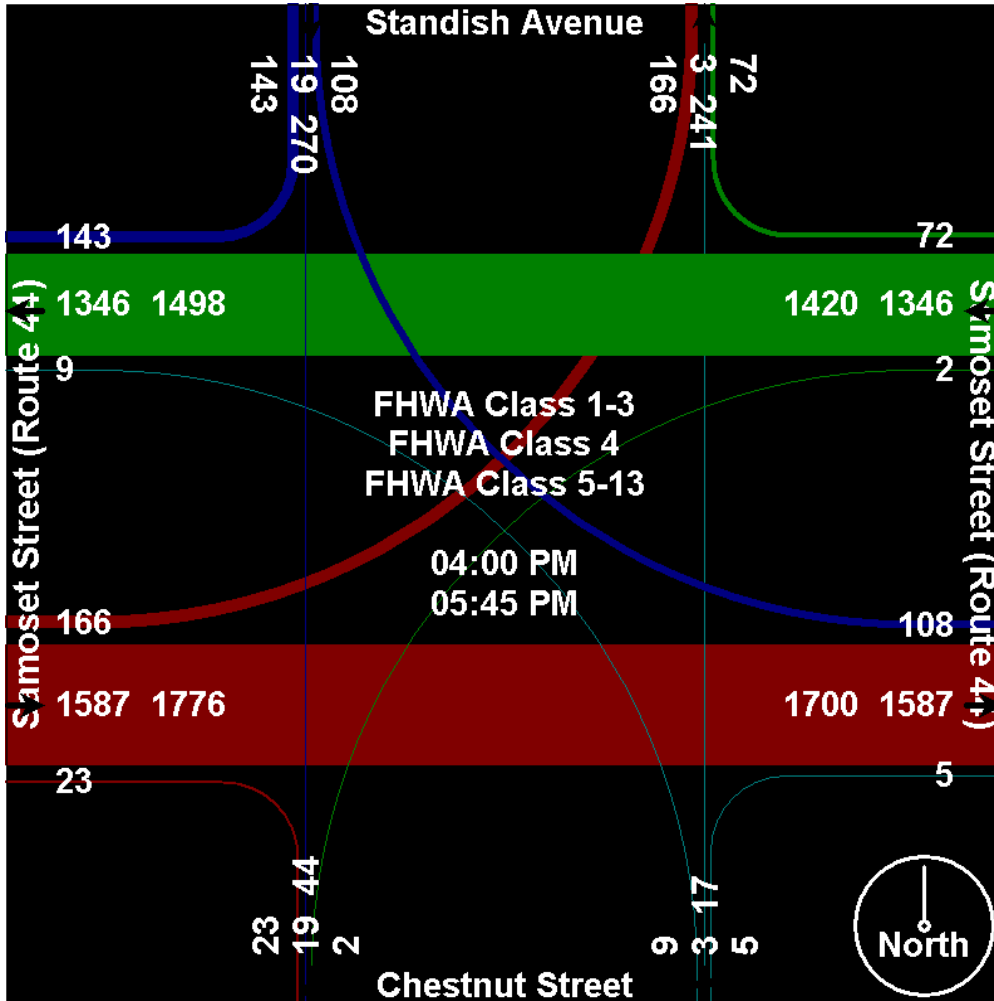


**Old Colony Planning Council**

70 School Street  
Brockton, MA 02301  
(508) 583-1833  
[www.ocpcrpa.org](http://www.ocpcrpa.org)

Community: Plymouth  
Weather: Clear  
Board # & Staff: DB-400 (3) & BH  
Traffic Control: Two Way Stop

File Name : 239\_Samoset(44)&Standish\_PM  
Site Code : 239  
Start Date : 6/15/2011  
Page No : 3





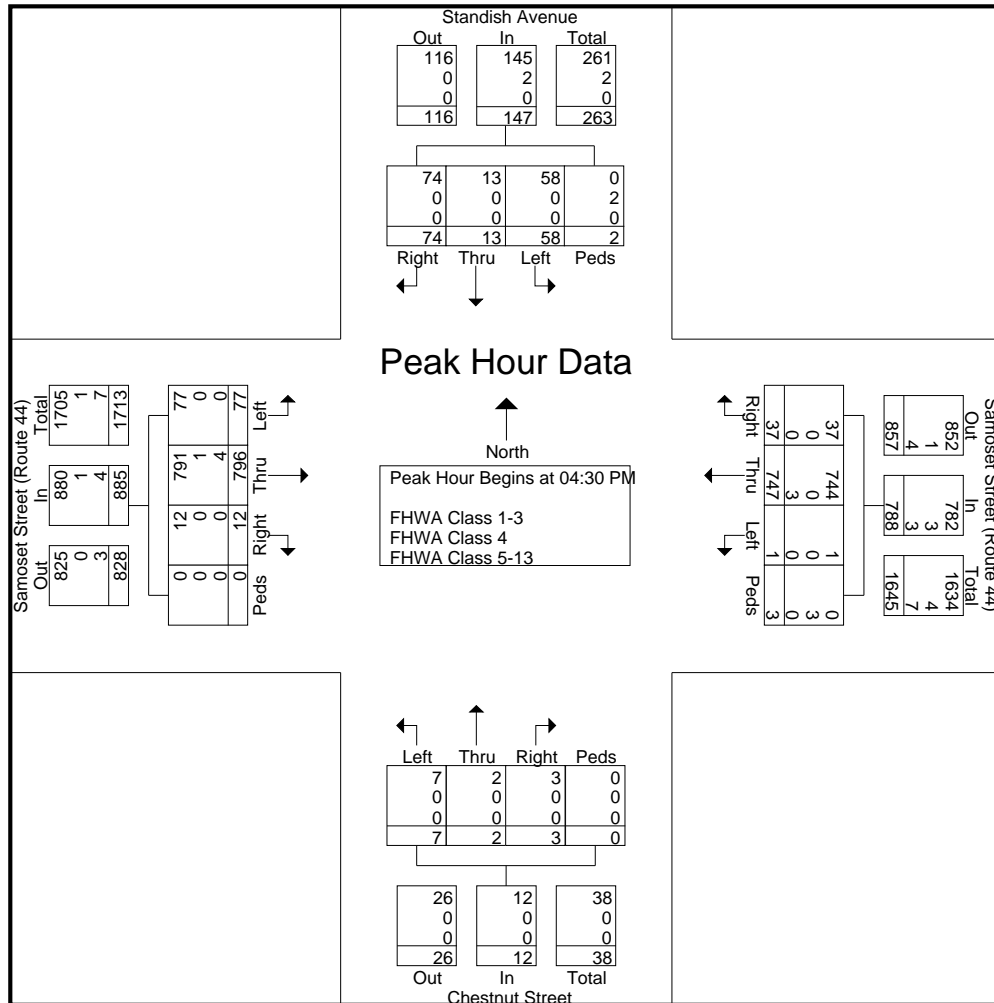
# Old Colony Planning Council

70 School Street  
 Brockton, MA 02301  
 (508) 583-1833  
 www.ocpcrpa.org

Community: Plymouth  
 Weather: Clear  
 Board # & Staff: DB-400 (3) & BH  
 Traffic Control: Two Way Stop

File Name : 239\_Samoset(44)&Standish\_PM  
 Site Code : 239  
 Start Date : 6/15/2011  
 Page No : 4

Start Time	Standish Avenue Southbound					Samoset Street (Route 44) Westbound					Chestnut Street Northbound					Samoset Street (Route 44) Eastbound					Int. Total
	Left	Thru	Right	Peds	App. Total	Left	Thru	Right	Peds	App. Total	Left	Thru	Right	Peds	App. Total	Left	Thru	Right	Peds	App. Total	
Peak Hour Analysis From 04:00 PM to 05:45 PM - Peak 1 of 1																					
Peak Hour for Entire Intersection Begins at 04:30 PM																					
04:30 PM	17	3	14	1	35	0	202	9	0	211	1	1	1	0	3	22	184	2	0	208	457
04:45 PM	16	4	21	0	41	0	155	8	2	165	3	0	1	0	4	23	198	3	0	224	434
05:00 PM	11	2	13	1	27	0	184	8	1	193	0	0	0	0	0	19	193	4	0	216	436
05:15 PM	14	4	26	0	44	1	206	12	0	219	3	1	1	0	5	13	221	3	0	237	505
Total Volume	58	13	74	2	147	1	747	37	3	788	7	2	3	0	12	77	796	12	0	885	1832
% App. Total	39.5	8.8	50.3	1.4		0.1	94.8	4.7	0.4		58.3	16.7	25	0		8.7	89.9	1.4	0		
PHF	.853	.813	.712	.500	.835	.250	.907	.771	.375	.900	.583	.500	.750	.000	.600	.837	.900	.750	.000	.934	.907
FHWA Class 1-3	58	13	74	0	145	1	744	37	0	782	7	2	3	0	12	77	791	12	0	880	1819
% FHWA Class 1-3	100	100	100	0	98.6	100	99.6	100	0	99.2	100	100	100	0	100	100	99.4	100	0	99.4	99.3
FHWA Class 4	0	0	0	2	2	0	0	0	3	3	0	0	0	0	0	0	1	0	0	1	6
% FHWA Class 4	0	0	0	100	1.4	0	0	0	100	0.4	0	0	0	0	0	0	0.1	0	0	0.1	0.3
FHWA Class 5-13	0	0	0	0	0	0	3	0	0	3	0	0	0	0	0	0	4	0	0	4	7
% FHWA Class 5-13	0	0	0	0	0	0	0.4	0	0	0.4	0	0	0	0	0	0	0.5	0	0	0.5	0.4





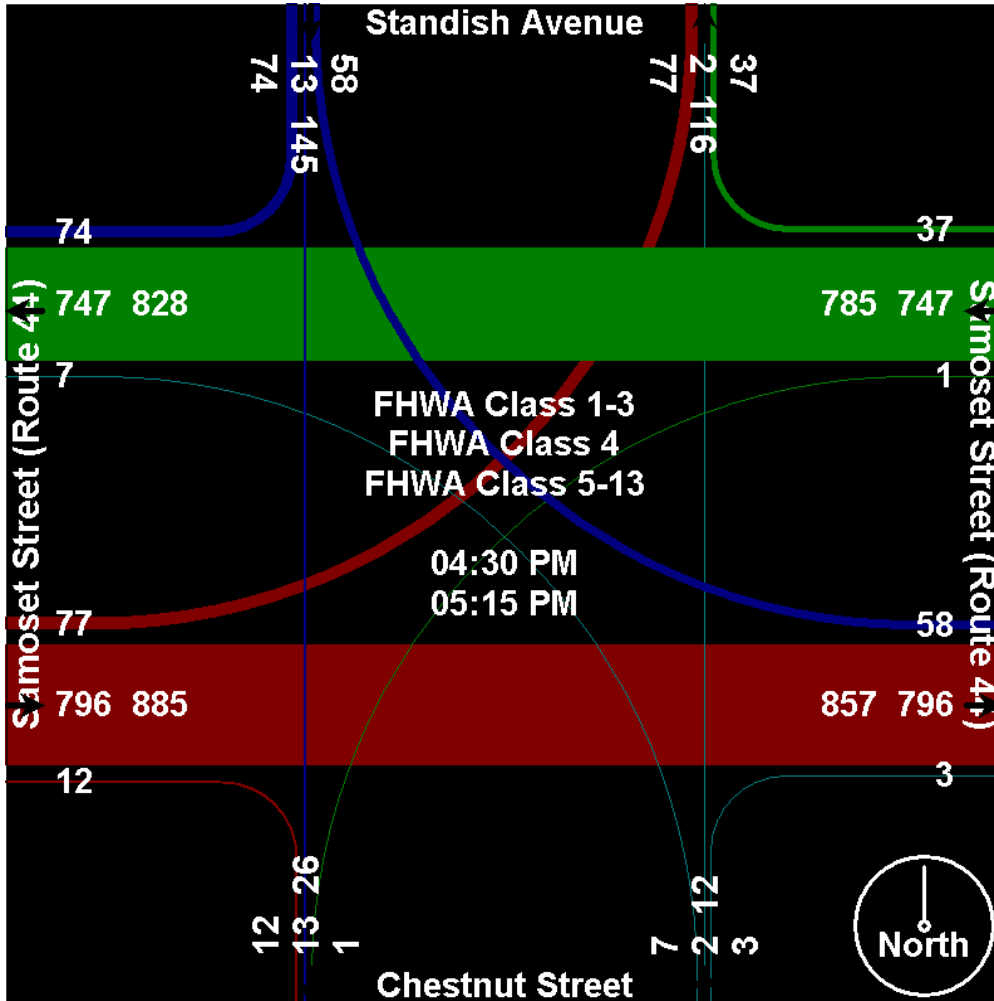


**Old Colony Planning Council**

70 School Street  
Brockton, MA 02301  
(508) 583-1833  
[www.ocpcrpa.org](http://www.ocpcrpa.org)

Community: Plymouth  
Weather: Clear  
Board # & Staff: DB-400 (3) & BH  
Traffic Control: Two Way Stop

File Name : 239\_Samoset(44)&Standish\_PM  
Site Code : 239  
Start Date : 6/15/2011  
Page No : 5





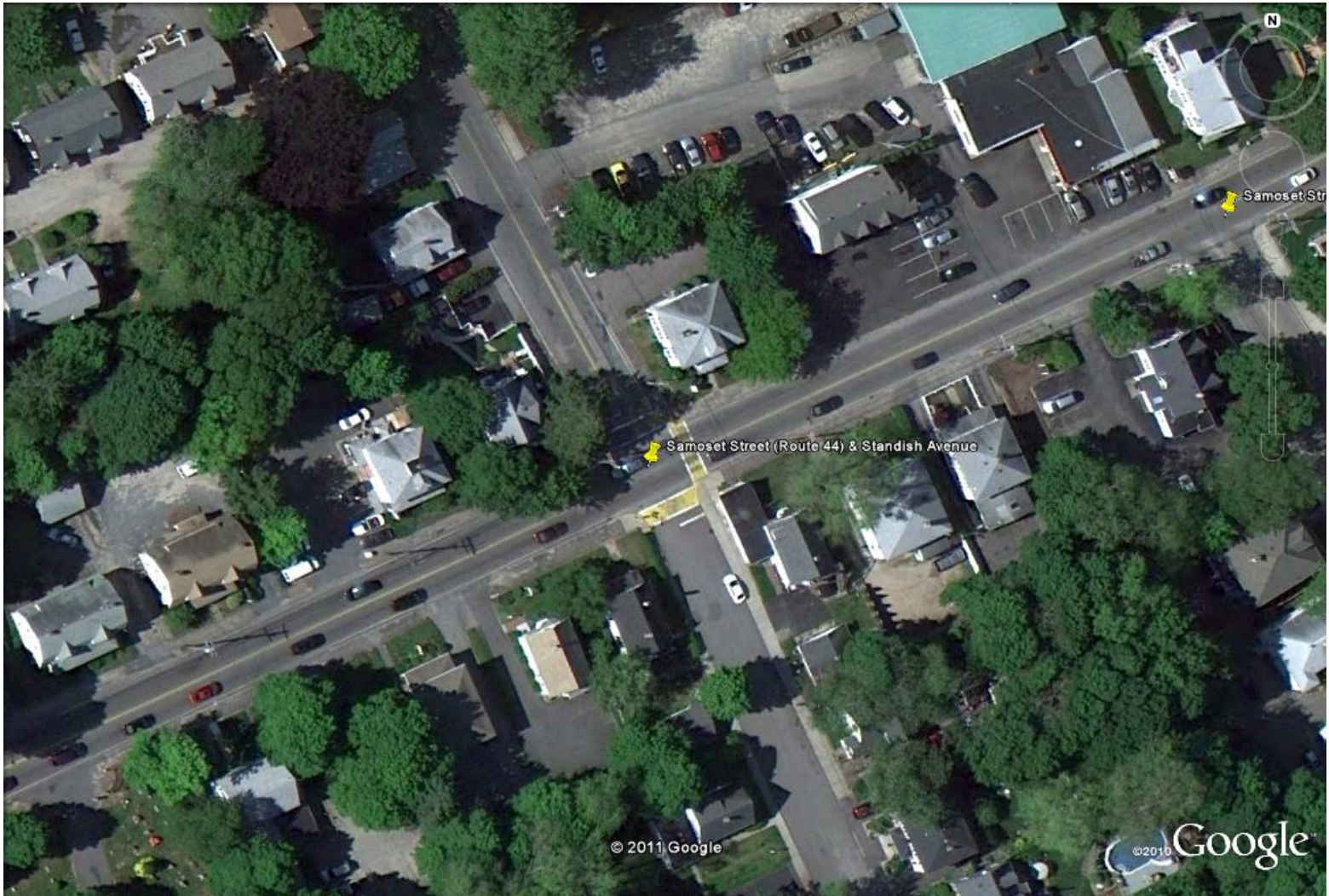
**Old Colony Planning Council**

70 School Street  
Brockton, MA 02301  
(508) 583-1833  
[www.ocpcrpa.org](http://www.ocpcrpa.org)

Community: Plymouth  
Weather: Clear  
Board # & Staff: DB-400 (3) & BH  
Traffic Control: Two Way Stop

File Name : 239\_Samoset(44)&Standish\_PM  
Site Code : 239  
Start Date : 6/15/2011  
Page No : 6

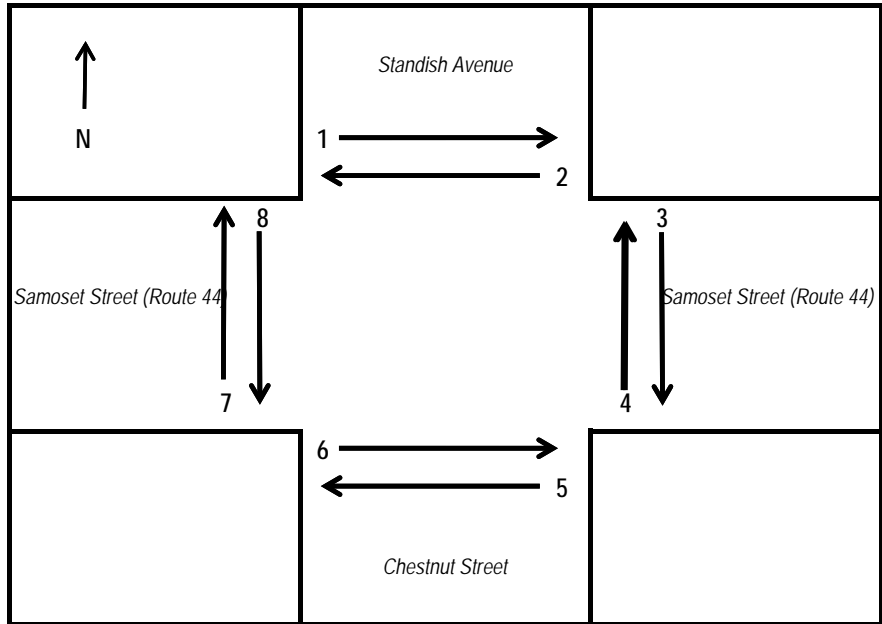
Image 1



# Old Colony Planning Council

## Intersection Bicycle Directional Counting Field Sheet

Community: Plymouth  
 Street: Samoset Street (Route 44)  
 Location: @ Standish Avenue / Chestnut Street  
 Weather: Clear Board #: DB-400 (3) Staff: BH Date: 6/15/2011



Interval		1	2	3	4	5	6	7	8
4:00 PM - 4:15 PM	Bikes								
4:15 PM - 4:30 PM	Bikes								
4:30 PM - 4:45 PM	Bikes								
4:45 PM - 5:00 PM	Bikes								
5:00 PM - 5:15 PM	Bikes								
5:15 PM - 5:30 PM	Bikes								
5:30 PM - 5:45 PM	Bikes		1						
5:45 PM - 6:00 PM	Bikes								
<b>Total</b>	<b>Bikes</b>	<b>0</b>	<b>1</b>	<b>0</b>	<b>0</b>	<b>0</b>	<b>0</b>	<b>0</b>	<b>0</b>

Comments:

---



---



---



---



---