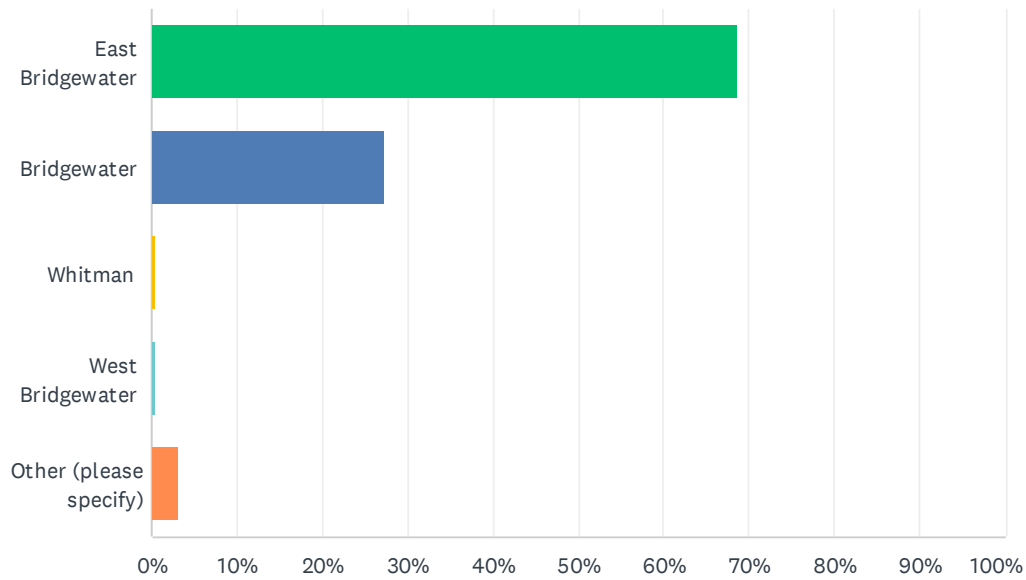


Q1 Which city/town are you currently living in?

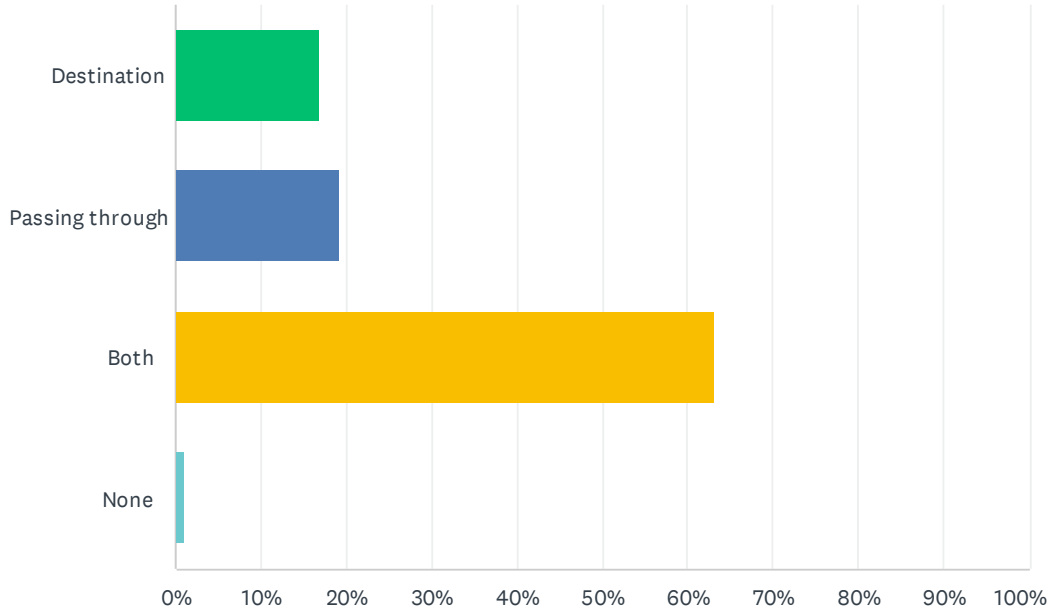
Answered: 404 Skipped: 0



ANSWER CHOICES	RESPONSES	
East Bridgewater	68.56%	277
Bridgewater	27.23%	110
Whitman	0.50%	2
West Bridgewater	0.50%	2
Other (please specify)	3.22%	13
TOTAL		404

Q2 Is your trip destination located along the Route 18 Corridor or are you passing through?

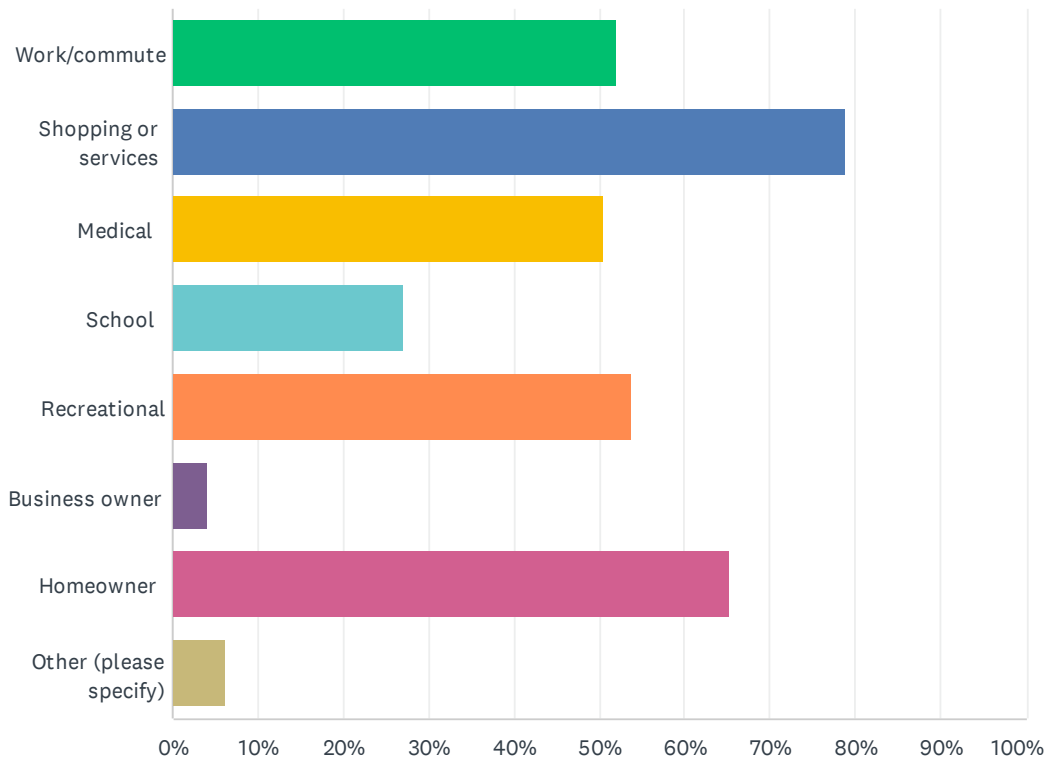
Answered: 403 Skipped: 1



ANSWER CHOICES	RESPONSES	
Destination	16.87%	68
Passing through	19.11%	77
Both	63.03%	254
None	0.99%	4
TOTAL		403

Q3 Why do you travel along Route 18 (select all that apply)?

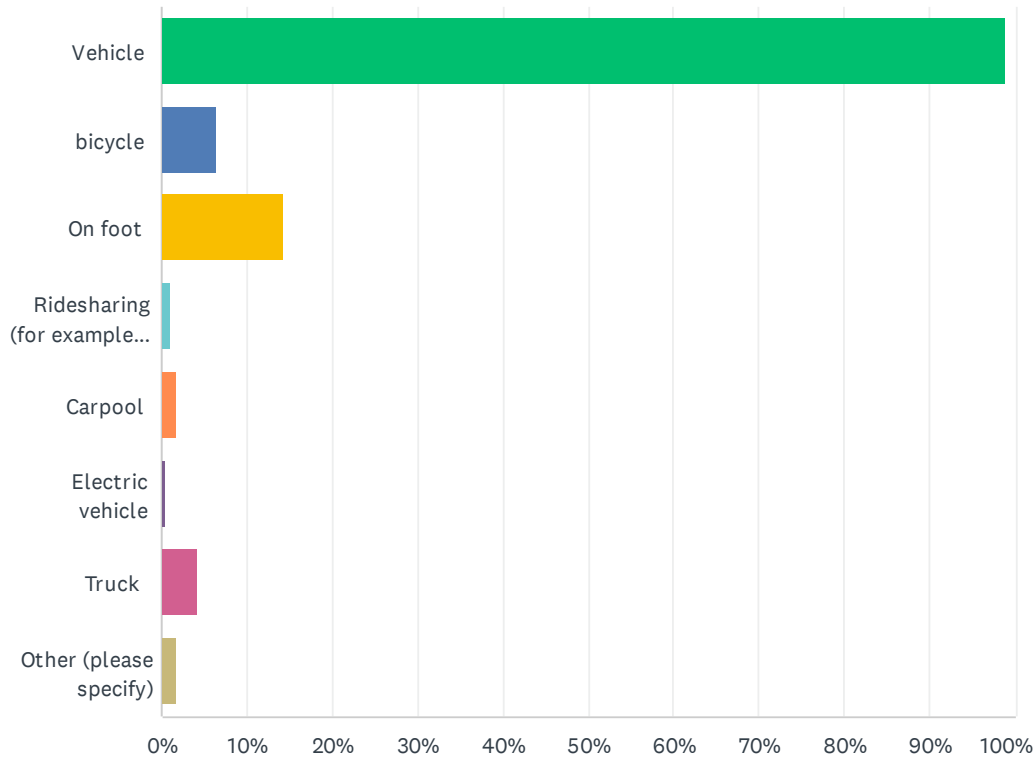
Answered: 404 Skipped: 0



ANSWER CHOICES	RESPONSES	
Work/commute	51.98%	210
Shopping or services	78.96%	319
Medical	50.50%	204
School	26.98%	109
Recreational	53.71%	217
Business owner	3.96%	16
Homeowner	65.35%	264
Other (please specify)	6.19%	25
Total Respondents: 404		

Q4 What mode do you use to travel along Route 18 (select all that apply)?

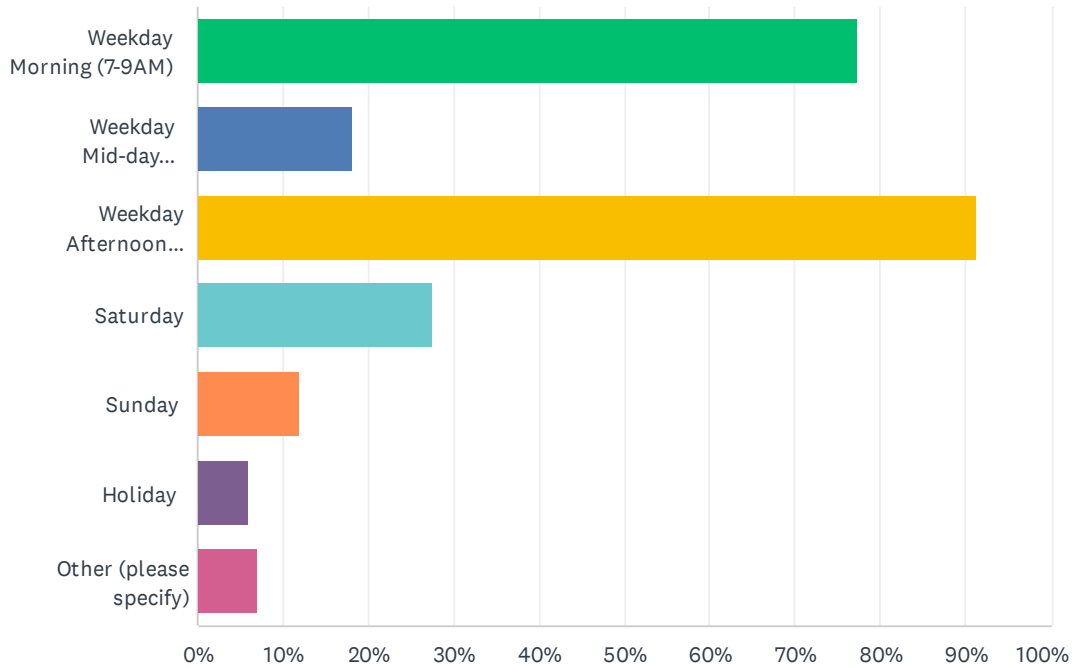
Answered: 404 Skipped: 0



ANSWER CHOICES	RESPONSES	
Vehicle	99.01%	400
bicycle	6.44%	26
On foot	14.36%	58
Ridesharing (for example, Uber/Lyft)	0.99%	4
Carpool	1.73%	7
Electric vehicle	0.50%	2
Truck	4.21%	17
Other (please specify)	1.73%	7
Total Respondents: 404		

Q5 What time periods do you think the most congested time occur along Route 18 Corridor? (Select all that apply)

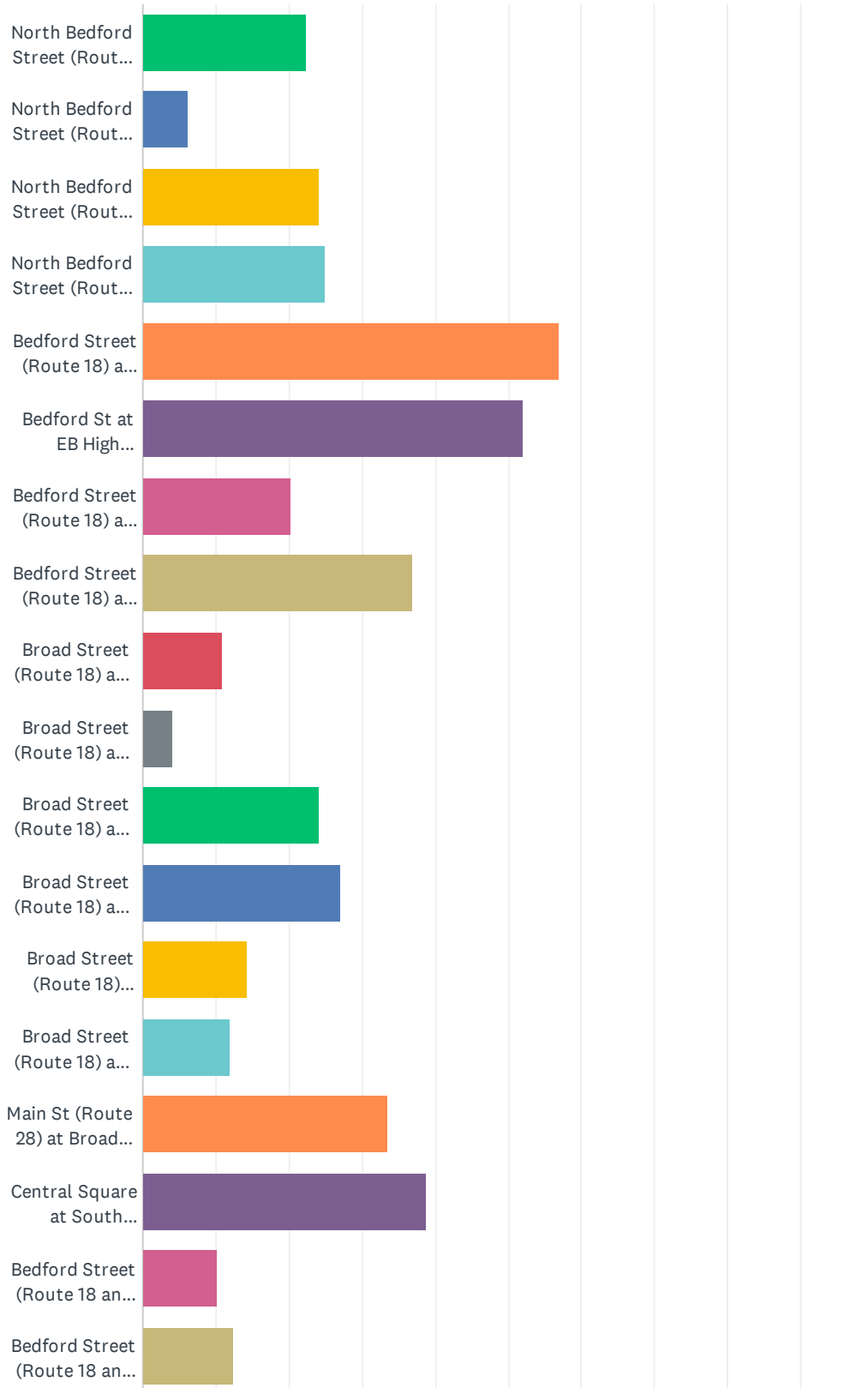
Answered: 266 Skipped: 138



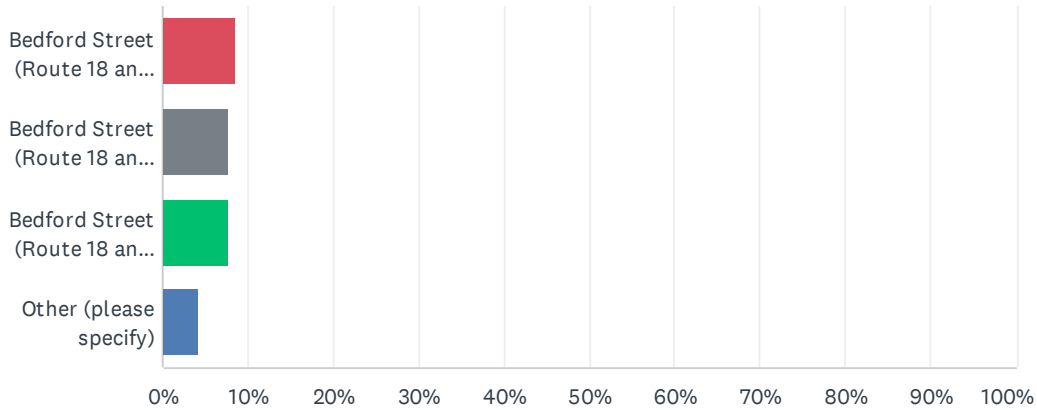
ANSWER CHOICES	RESPONSES	
Weekday Morning (7-9AM)	77.44%	206
Weekday Mid-day (11AM-1PM)	18.05%	48
Weekday Afternoon (4-6PM)	91.35%	243
Saturday	27.44%	73
Sunday	12.03%	32
Holiday	6.02%	16
Other (please specify)	7.14%	19
Total Respondents: 266		

Q6 In your opinion, which are the most congested locations? Check all that apply

Answered: 401 Skipped: 3



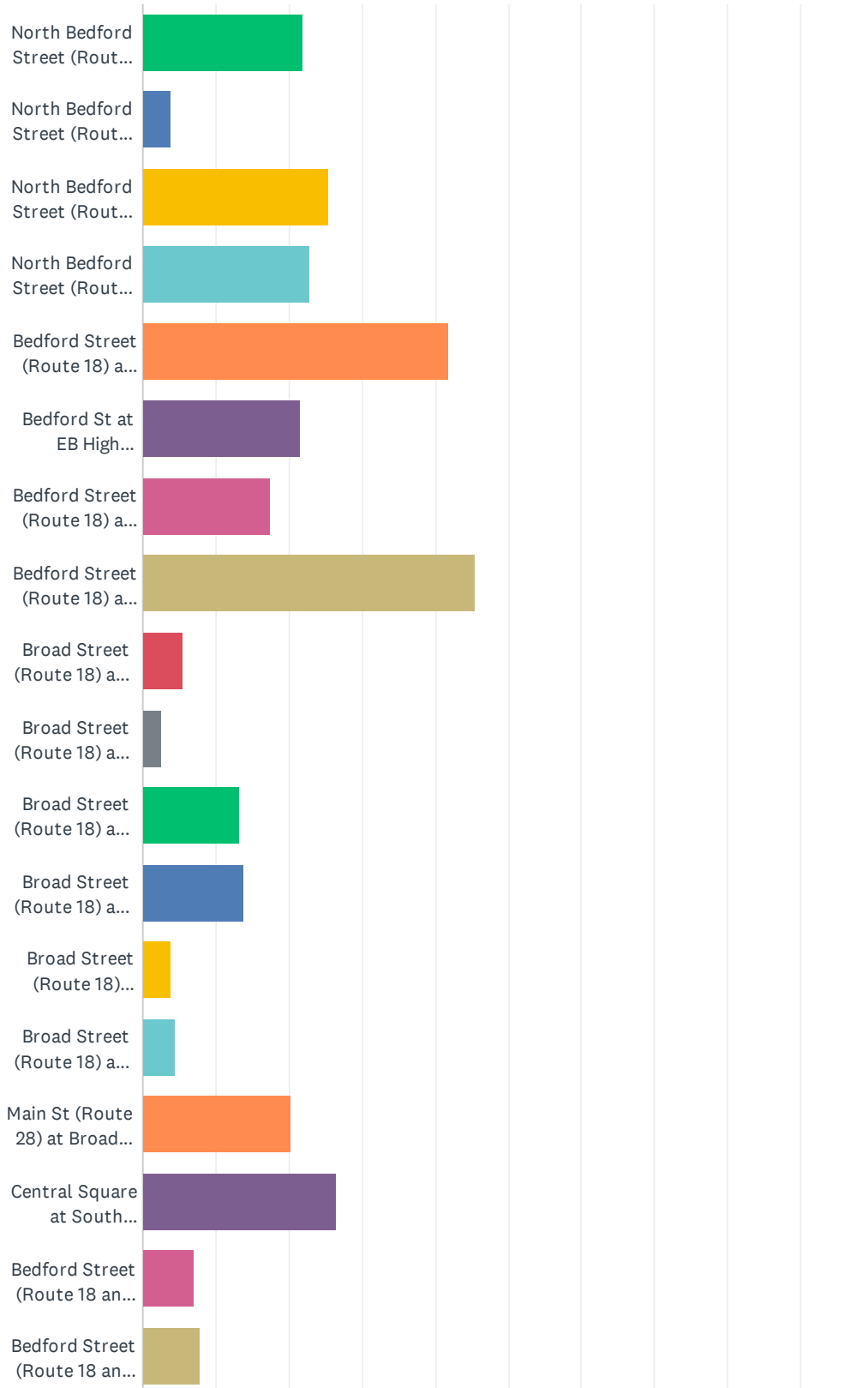
Route 18 Corridor (Bridgewater and East Bridgewater) Survey



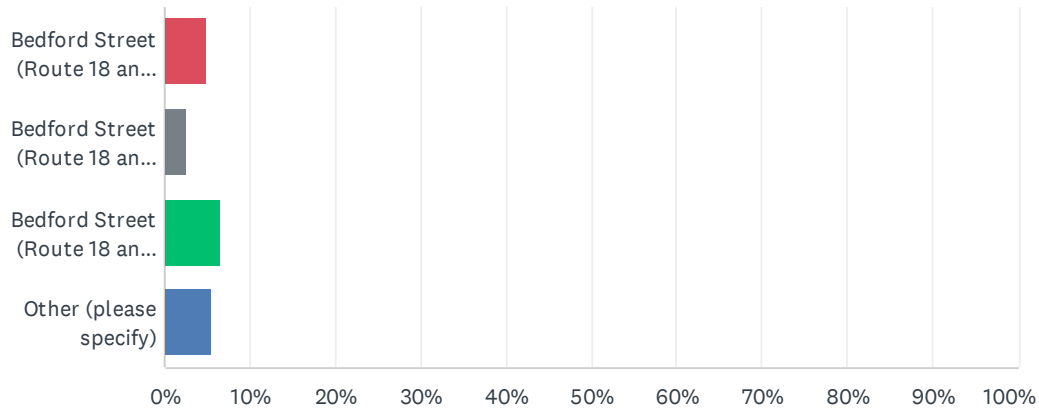
ANSWER CHOICES	RESPONSES	
North Bedford Street (Route 18) at Highland Street East Bridgewater	22.44%	90
North Bedford Street (Route 18) at Compass Way East Bridgewater	6.23%	25
North Bedford Street (Route 18) at Union Street (North Intersection) East Bridgewater	24.19%	97
North Bedford Street (Route 18) at Union Street (South Intersection) East Bridgewater	24.94%	100
Bedford Street (Route 18) at Spring Street/Central Street/Maple Avenue East Bridgewater	56.86%	228
Bedford St at EB High School East Bridgewater	52.12%	209
Bedford Street (Route 18) at Whitman Street (Route 106) East Bridgewater	20.20%	81
Bedford Street (Route 18) at West Street (Route 106) and East Street East Bridgewater	36.91%	148
Broad Street (Route 18) at High Street Bridgewater	10.97%	44
Broad Street (Route 18) at Crapo Street Bridgewater	3.99%	16
Broad Street (Route 18) at Roche Brothers plaza north Bridgewater	24.19%	97
Broad Street (Route 18) at Roche Brothers plaza south Bridgewater	27.18%	109
Broad Street (Route 18) Spring Street Bridgewater	14.21%	57
Broad Street (Route 18) at Hale Street Bridgewater	11.97%	48
Main St (Route 28) at Broad St (Route 18)/Central Square/Summer St (Route 104) Bridgewater	33.42%	134
Central Square at South St/Church St/School St/Bedford Street (Route 18 and 28) Bridgewater	38.90%	156
Bedford Street (Route 18 and 28) at Grove Street Bridgewater	10.22%	41
Bedford Street (Route 18 and 28) at Maple Avenue Bridgewater	12.47%	50
Bedford Street (Route 18 and 28) at Cottage Street Bridgewater	8.48%	34
Bedford Street (Route 18 and 28) at Winter Street Bridgewater	7.73%	31
Bedford Street (Route 18 and 28) at Flagg Street Bridgewater	7.73%	31
Other (please specify)	4.24%	17
Total Respondents: 401		

Q7 In your opinion, which are the most dangerous locations? Check all that apply

Answered: 381 Skipped: 23



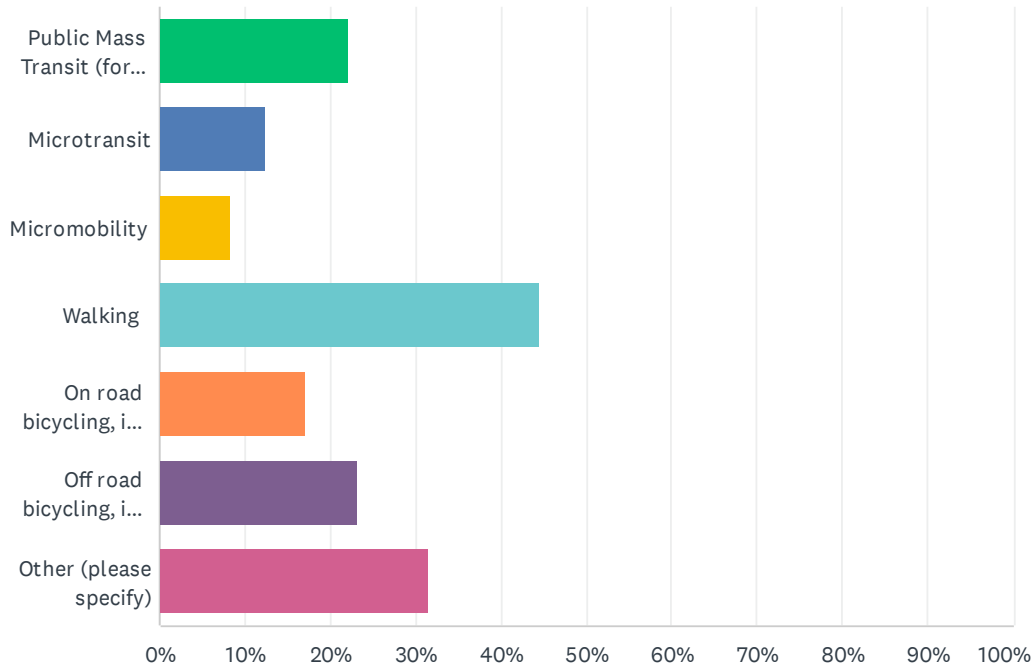
Route 18 Corridor (Bridgewater and East Bridgewater) Survey





ANSWER CHOICES	RESPONSES	
North Bedford Street (Route 18) at Highland Street East Bridgewater	22.05%	84
North Bedford Street (Route 18) at Compass Way East Bridgewater	3.94%	15
North Bedford Street (Route 18) at Union Street (North Intersection) East Bridgewater	25.46%	97
North Bedford Street (Route 18) at Union Street (South Intersection) East Bridgewater	22.83%	87
Bedford Street (Route 18) at Spring Street/Central Street/Maple Avenue East Bridgewater	41.73%	159
Bedford St at EB High School East Bridgewater	21.52%	82
Bedford Street (Route 18) at Whitman Street (Route 106) East Bridgewater	17.59%	67
Bedford Street (Route 18) at West Street (Route 106) and East Street East Bridgewater	45.41%	173
Broad Street (Route 18) at High Street Bridgewater	5.51%	21
Broad Street (Route 18) at Crapo Street Bridgewater	2.62%	10
Broad Street (Route 18) at Roche Brothers plaza north Bridgewater	13.12%	50
Broad Street (Route 18) at Roche Brothers plaza south Bridgewater	13.91%	53
Broad Street (Route 18) Spring Street Bridgewater	3.94%	15
Broad Street (Route 18) at Hale Street Bridgewater	4.46%	17
Main St (Route 28) at Broad St (Route 18)/Central Square/Summer St (Route 104) Bridgewater	20.21%	77
Central Square at South St/Church St/School St/Bedford Street (Route 18 and 28) Bridgewater	26.51%	101
Bedford Street (Route 18 and 28) at Grove Street Bridgewater	7.09%	27
Bedford Street (Route 18 and 28) at Maple Avenue Bridgewater	7.87%	30
Bedford Street (Route 18 and 28) at Cottage Street Bridgewater	4.99%	19
Bedford Street (Route 18 and 28) at Winter Street Bridgewater	2.62%	10
Bedford Street (Route 18 and 28) at Flagg Street Bridgewater	6.56%	25
Other (please specify)	5.51%	21
Total Respondents: 381		

Q8 If available, would you consider the following modes to travel along Route 18? (select all that apply)

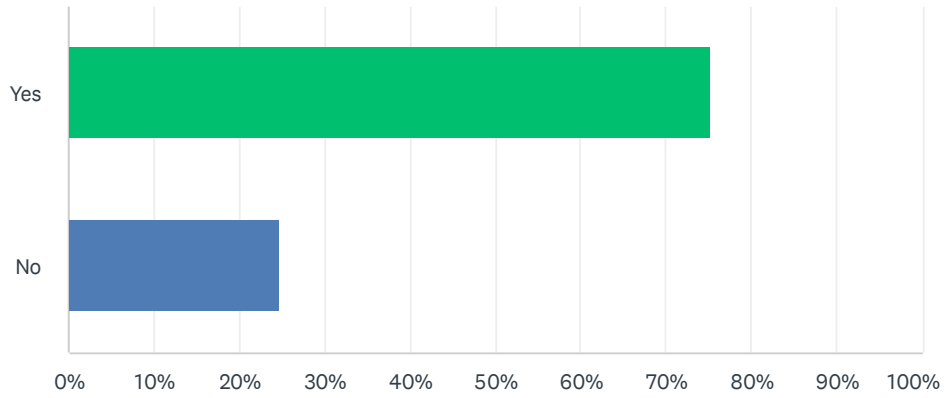
Answered: 298 Skipped: 106



ANSWER CHOICES	RESPONSES	
Public Mass Transit (for example, buses)	22.15%	66
 Microtransit	12.42%	37
 Micromobility	8.39%	25
Walking	44.63%	133
On road bicycling, if chosen, do you prefer bike on: a. separated bicycle lane b. shared the road with other vehicles	17.11%	51
Off road bicycling, if chosen, do you prefer bike on a. wider sidewalk, b. off road trail	23.15%	69
Other (please specify)	31.54%	94
Total Respondents: 298		

Q9 Do you find yourself seeking alternate routes to avoid Route 18 congestion on a regular basis?

Answered: 403 Skipped: 1



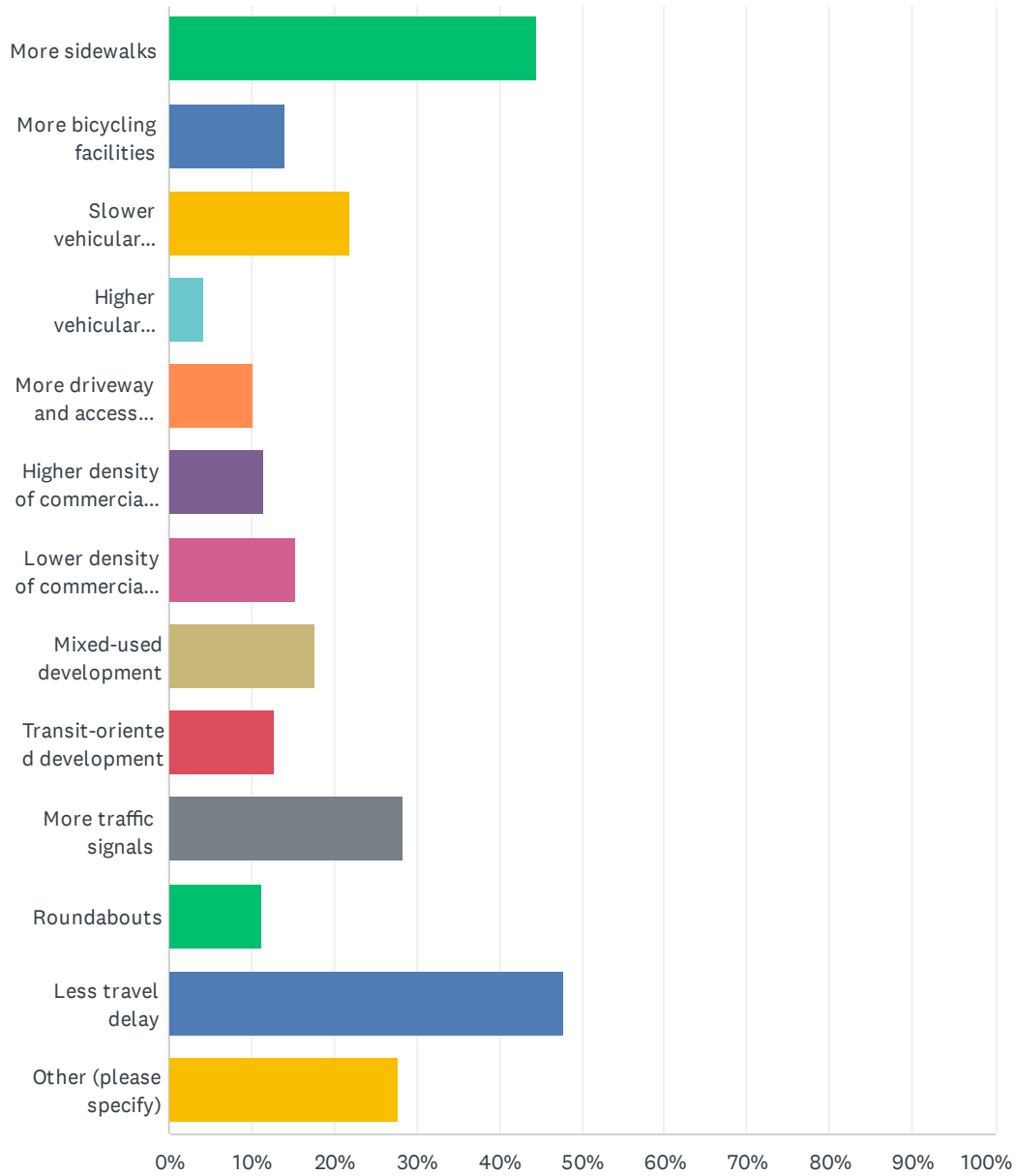
ANSWER CHOICES	RESPONSES	
Yes	75.19%	303
No	24.81%	100
TOTAL		403

Q10 If yes what road did you use for the detour? What average delay do you experience?

Answered: 285 Skipped: 119

Q11 What would you like to see for the future of Route 18 Corridor? (select all that apply)

Answered: 391 Skipped: 13



Route 18 Corridor (Bridgewater and East Bridgewater) Survey

ANSWER CHOICES	RESPONSES	
More sidewalks	44.50%	174
More bicycling facilities	14.07%	55
Slower vehicular traveling speed	21.99%	86
Higher vehicular traveling Speed	4.35%	17
More driveway and access management	10.23%	40
Higher density of commercial development	11.51%	45
Lower density of commercial development	15.35%	60
Mixed-used development	17.65%	69
Transit-oriented development	12.79%	50
More traffic signals	28.39%	111
Roundabouts	11.25%	44
Less travel delay	47.83%	187
Other (please specify)	27.62%	108
Total Respondents: 391		

Q12 What are your main concerns for Route 18 Corridor?

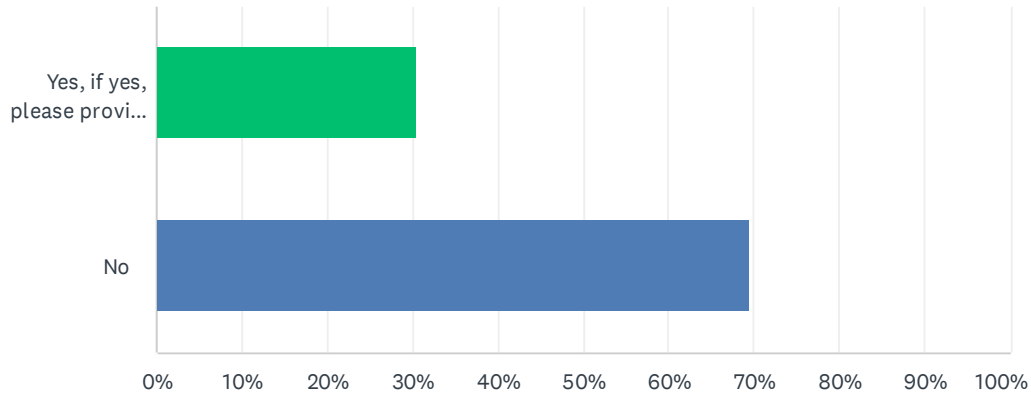
Answered: 344 Skipped: 60

Q13 Which infrastructure investments do you think should be considered to improve access and mobility along Route 18?

Answered: 312 Skipped: 92

Q14 Would you like to participate future meetings for Route 18 Corridor Planning Study?

Answered: 375 Skipped: 29



ANSWER CHOICES	RESPONSES	
Yes, if yes, please provide your email address	30.40%	114
No	69.60%	261
TOTAL		375

Q15 If yes, please provide your email address

Answered: 123 Skipped: 281

ANSWER CHOICES	RESPONSES	
Name	100.00%	123
Company	0.00%	0
Address	0.00%	0
Address 2	0.00%	0
City/Town	0.00%	0
State/Province	0.00%	0
ZIP/Postal Code	0.00%	0
Country	0.00%	0
Email Address	97.56%	120
Phone Number	0.00%	0